Dulwich Hill, Campsie and Punchbowl Station Upgrades Construction Noise and Vibration Impact Statement

Sydney Metro Integrated Management System (IMS)

Applicable to:	City & Southwest
Document Owner:	Southwest Metro
System Owner:	-
Status:	Final
Version:	Rev02
Date of issue:	15 December 2021
Review date:	15 December 2021
© Sydney Metro 2020	

Table of contents

1. Introduction ... 7
1.1. Context and scope of this Sub-plan ... 7
1.2. Project background ... 7
1.3. Scope of this CNVIS ... 7
1.4. Conditions of Approval ... 8
2. Site description ... 9
2.1. Residential receivers ... 9
2.2. Commercial and industrial receivers ... 9
2.3. Other sensitive receivers ... 9
2.4. Heritage ... 10
3. Summary of construction works ... 12
4. Existing noise environment ... 18
5. Noise management levels ... 19
5.1. Construction hours ... 19
5.2. Airborne construction noise ... 19
5.3. High impact noise ... 23
5.4. Sleep disturbance ... 24
5.5. Construction traffic noise ... 25
6. Prediction and assessment of noise levels ... 27
6.1. Methodology of predictions ... 27
6.1.1. Airborne noise prediction methodology ... 28
6.2. Standard mitigation measures ... 29
6.3. Predicted construction noise levels ... 31
6.4. Additional mitigation measures ... 43
6.5. Construction traffic noise assessment ... 48
7. Vibration goals and assessment ... 50
7.1. Building damage vibration goals ... 50
7.2. Human comfort vibration goals ... 50
7.3. Mitigation ... 51
7.4. Summary of vibration intensive works ... 52
7.5. Vibration assessment ... 53
7.6. Ground-borne noise ... 54
8. Conclusion ... 55
Appendix A – Land use survey maps ... 56
Appendix B Worksite Area Maps ... 57
Appendix C Noise Contour Maps ... 58
Appendix D Table of Reference Noise Predictions ... 59
Appendix E Works Scenarios ... 60
Appendix F Table of Works Scenario Noise Predictions ... 61
Appendix G Method for Calculating Noise Levels for Concurrent Works ... 62

Appendix H – TfNSW recommended safe working distances for vibration intensive plant 63

Figures

No table of figures entries found.

Tables

Table 1: CNVIS Compliance Matrix 8
Table 2: List of heritage receivers near the proposed station works 11
Table 3: Proposed Construction Works with typical worst case Sound Power Levels (SWL, $dBL_{Aeq,15min}$) 13
Table 4: Measured ambient and background noise levels 18
Table 5: How NML at Residences are derived (External) 20
Table 6: Noise Management Levels at Non-residential Sensitive Land Uses 21
Table 7: Project-specific residential Noise Management Levels (NMLs) 22
Table 8: Restrictions on highly noise intensive works 24
Table 9: Summary of worst-case predicted noise levels from Station redevelopment works at residential receivers, for 120dB(A) SWL worksite area source 32
Table 10: Summary of worst-case predicted noise levels from Dulwich Hill Station redevelopment works at receivers, for predicted typical worst-case SWL worksite noise source, for each Scenario. 34
Table 11: Summary of worst-case predicted noise levels from Campsie Station redevelopment works at receivers, for predicted typical worst-case SWL worksite noise source, for each Scenario. 36
Table 12: Summary of worst-case predicted noise levels from Punchbowl Station redevelopment works at receivers, for predicted typical worst-case SWL worksite noise source, for each Scenario. 39
Table 13: Additional Mitigation Measures 43
Table 14: AMMM – Airborne Construction Noise 44
Table 15: AMMM – Ground Borne Construction Noise 45
Table 16: AMMM – Ground borne Construction Vibration 45
Table 17: Recommended AMMM to be considered for the proposed works – per scenario and station 46
Table 18: Vibration Dose Value Ranges which might result in low probability of adverse comment within residential buildings, from BS6472-1992 51
Table 19: Criteria for exposure to continuous and impulsive vibration – alternative screening level for human comfort measured in real-time 51
Table 20: Typical vibration emission and working distances from vibration-generating plant proposed for the Station redevelopment works 53

Document Control

Title	Southwest Metro – Dulwich Hill, Campsie and Punchbowl Station Upgrades Construction Noise and Vibration Impact Statement
Document No/Ref	SWM-DCP-CNVIS-001

Version Control

Revision	Date	Description
00	17 December 2020	Draft
01	17 February 2021	Revised draft
02	15 December 2021	Final

Terms and Definitions

Terms	Definitions
AMM	Additional Mitigation Measures
AS	Australian Standard
AVTG	NSW EPA "Assessing Vibration: a technical guideline"
CEMP	Construction Environmental Management Plan
CNVIS	Construction Noise and Vibration Impact Statement
CNVS	Construction Noise and Vibration Strategy
CoA	Conditions of Approval
CSSI	Critical State Significant Infrastructure
dB	Decibels
DECCW	NSW Department of Environment, Climate Change and Water (now DPIE EESG)
DPIE	Department of Planning, Industry and Environment
EIS	Environmental Impact Statement
ENMM	Environmental Noise Management Manual
EP&A Act	Environmental Planning and Assessment Act 1979 (NSW)
EPA	NSW Environment Protection Authority
EPL	Environment Protection Licence under the POEO Act
ER	Environmental Representative
HNA	Highly Noise Affected
ICNG	NSW EPA Interim Construction Noise Guideline
IMS	Sydney Metro Integrated Management System
ISO	International Standardization Organisation
IWC	Inner West Council
Minister, the	The Minister of New South Wales (NSW) Planning
NCA	Noise Catchment Area
NML	Noise Management Level
NPfI	NSW EPA "Noise Policy for Industry"
NSW	New South Wales
NVMP	Construction Noise and Vibration Management Plan
OOHW	Out-of-Hour Works
POEO Act	Protection of the Environment Operations Act 1997 (NSW)
Proponent	The person or organisation identified as the proponent in Schedule 1 of the planning approval. In this case Transport for NSW
RBL	Rating Background Level
REMM	Revised Environmental Mitigation Measure
RMS	Road and Maritime Services
r.m.s.	Root Mean Square (acoustics, noise and vibration)
RNP	Road Noise Policy

Terms	Definitions
Secretary	The Secretary of the Department of Planning, Industry and Environment
SM	Sydney Metro
SPIR	Submissions and Preferred Infrastructure Report
SSI	State Significant Infrastructure
TBA	To be announced
TfNSW	Transport for New South Wales

1. Introduction

1.1. Context and scope of this Sub-plan

This Construction Noise and Vibration Impact Statement (CNVIS) has been prepared to address the requirements of the Conditions of Approval SSI 8256 granted 12 December 2018 (and updated on 22 October 2020 in response to Mod-1) by NSW Department of Planning, Industry and Environment (DPIE) and the Revised Environmental Mitigation Measures (REMM) for the Southwest Metro – Dulwich Hill, Campsie and Punchbowl Station Upgrades (the Project).

1.2. Project background

The Sydney Metro City and Southwest - Sydenham to Bankstown Upgrade Environmental Impact Statement (EIS) (GHD/AECOM September 2017) assessed the noise and vibration impacts of construction within Chapter 12 (Construction noise and vibration). The Sydney Metro City and Southwest - Sydenham to Bankstown Upgrade Submissions and Preferred Infrastructure Report (SPIR) (GHD/AECOM June 2018) was prepared in response to the submissions received during the EIS exhibition period. The SPIR revised the scope of the Sydenham to Bankstown Upgrade project and updated construction noise and vibration assessment was included in SPIR Appendix E.

This CNVIS only assesses the station upgrade of Dulwich Hill, Campsie and Punchbowl Stations. Please refer to Section 1 of the Project's CEMP for the Project Description.

1.3. Scope of this CNVIS

This CNVIS outlines the assessment of the potential for noise and vibration impacts that may result to surrounding receivers from the Project.

The impacts from the Project have been assessed against the Sydney Metro City & Southwest Construction Noise and Vibration Strategy (CNVS) requirements and the CoA and REMM.

A number of noise scenarios representing a range of the works that will occur during this Project's construction stage have been assessed. These scenarios were chosen to capture potential realistic worst-case noise emissions for different surrounding receivers throughout different stages of the Construction.

Potential exceedances of the noise management level (NML) have been predicted during all of the assessed scenarios. Where an exceedance has been predicted, additional mitigation measures have been recommended in line with the recommendations in the CNVS and the Project's Noise and Vibration Management Plan (NVMP).

A number of vibration intensive works have been identified. Initial predictions show that these works will not exceed the screening criteria levels. Additional vibration monitoring has been recommended during works which generate vibration at the stations, which are heritage-listed buildings. As per the CNVS, monitoring and further assessment of plant before operation has been recommended.

1.4. Conditions of Approval

The CoA relevant to this CNVIS is listed in Table 1 below. Table 1 also provides a cross reference to demonstrate where the CoA requirement is addressed in this CNVIS or other management documents.

Table 1: CNVIS Compliance Matrix

No.	Requirement	How addressed
E18	A detailed land use survey must be undertaken to confirm sensitive receivers (including critical working areas such as operating theatres and precision laboratories) potentially exposed to Construction noise and vibration, Construction ground-borne noise and Operational noise. The survey may be undertaken on a progressive basis but must be undertaken in any one area before the commencement of Work which generate Construction or Operational noise, vibration or ground-borne noise in that area. The results of the survey must be included in the Construction Noise and Vibration Impact Statement(s) or Operational Noise and Vibration Review, where relevant.	Section 2 and in particular Section 2.1 refers to the Land Use Survey prepared for the EIS, which is to be updated as the project progresses. Appendix B also shows the nearest heritage buildings and structures as well as multi-use buildings near the work sites.
E27	Construction Noise and Vibration Impact Statements must be prepared for Construction sites before Construction noise and vibration impacts commence and include specific mitigation measures identified through consultation with affected sensitive receivers. The Statements must augment the Construction Noise and Vibration Management Sub-plan and must be implemented for the duration of Work. The Statements must be informed by a suite of potential management/mitigation options provided in the Construction Noise and Vibration Sub-plan.	This CNVIS has been prepared to satisfy the obligations of obligations of CoA E27.

2. Site description

2.1. Residential receivers

The proposed station upgrades are to be carried out at Dulwich Hill, Campsie and Punchbowl Stations.

The three stations are located in predominantly suburban residential areas with mixed use near the stations, including commercial, residential, child care and medical consulting rooms.

For residential receivers, construction noise targets are set relative to existing background noise levels in the local area (refer Section 5.2).

For other receiver types, noise and vibration targets are often set at absolute levels, without reference to the existing environment.

Nearby sensitive receivers have been divided into three different noise catchment areas (NCA). The defined NCA are consistent with those defined in the EIS for the Sydney Metro City & Southwest Sydenham to Bankstown project.

More detailed maps of each NCA can be found in Appendix B of the NVMP.

The Land Use Survey, as required by CoA E18, has identified some buildings with multiple uses such as shop-top residences. The CNVS requires that premises with different uses or receiver types should be classified separately (i.e. as a commercial receiver and a residential receiver, in the case of a shop-top residence). Multiple use receivers nearest to the worksites are indicated on the maps provided in Appendix B.

The Land Use Survey is being updated as the Project progresses, also in accordance with E18. The Principal Contractor is responsible for carrying out checks of receiver types in the area and for updating records. Any updates to the receiver list including adding new receivers and changing classification types are to be included in updates to the CNVIS.

2.2. Commercial and industrial receivers

Most commercial receivers in the vicinity of these works are located along the roads surrounding the stations.

A large number of the commercial properties are mixed use with residential or other uses above. The CNVS requires that premises with different uses or receiver types should be classified separately. The other sensitive receiver types, as defined in the CNVS, that have been identified are presented in Appendix A, and listed in the Project's Overarching Community Communications Strategy (OCCS).

There are no industrial areas near the proposed Station redevelopment works.

More detailed maps of each NCA with the receiver types can be found in Appendix A of the CNVIS.

2.3. Other sensitive receivers

The other sensitive receivers, as defined in the CNVS, that have been identified are presented in Appendix A, and listed in the Project OCCS.

Receiver types are:

- Place of Worship;
- Medical facility;
- Child Care Centre;
- Educational Building;
- Public Building;
- Library;
- Hospital (none located near the works);
- Active recreation area (outdoor); and
- Passive recreation area (outdoor).

For non-residential receiver types, noise and vibration targets are often set at absolute levels, without reference to the existing environment (refer to Section 5.2).

2.4. Heritage

All stations along the Sydenham to Bankstown route have been heritage-listed, either for local or state significance.

Several heritage-listed structures have also been identified in the vicinity of the works. Heritage-listed receivers nearest to the worksites are indicated on the maps provided in Appendix B.

Condition surveys are to be carried out by Sydney Metro's Principal Contractor for all heritage-listed buildings and structures such as bridges which may be impacted by station redevelopment vibration-generating activities (refer to the Construction Noise and Vibration Monitoring Program within Section 8 of the NVMP).

In order to understand the potential for construction activities to affect structures, the type of structure needs to be identified. All stations between Sydenham to Bankstown are heritage-listed, with either local or state significance. The EIS identifies heritage-listed buildings along the Sydenham to Bankstown route. The locations of heritage-listed buildings and the EIS assessment of vibration impacts are summarised in the Table below.

Notwithstanding the EIS assessment of vibration impacts summarised in the Table below and in the NVMP assessment in Section 7, it is the Principal Contractor's responsibility to re-assess potential impacts on any heritage receiver and determine whether the proposed vibration-generating works have the potential to cause damage to heritage structures or building fabric.

Table 2: List of heritage receivers near the proposed station works

Station area	Location with respect to the project area	Assessed vibration impacts in EIS
NCA 02 – Dulwich Hill Railway Station Group	Within the station project area	Minor potential impacts, closest elements to works may exceed vibration screening levels
NCA 02 – South Dulwich Hill Conservation Area	Adjacent to the station project area	Minor potential impacts, closest elements to works may exceed vibration screening levels
NCA 02 – Inter-war Heritage Conservation Area Group Dulwich Hill	> 400m from the station project area	Minor potential impacts but not applicable to station works
NCA 02 – Gladstone Hall Dulwich Hill	> 250m from the station project area	Minor potential impacts but not applicable to station works
NCA 06 – Campsie Railway Station Group	Within the station project area	Minor potential impacts, closest elements to works may exceed vibration screening levels
NCA 06 – Coffill's Buildings Campsie	Adjacent to the station project area	Minor potential impacts, closest elements to works may exceed vibration screening levels
NCA 06 – Station House Inter-war Commercial Building Campsie	Adjacent to the station project area	Negligible potential impacts
NCA 06 – Campsie Court House	Approximately 200m from station project area	Negligible potential impacts
NCA 06 – War Memorial Clock Tower Campsie	Adjacent to the station project area	Negligible potential impacts
NCA 06 – Federation House Campsie	> 100m from station project area	Negligible potential impacts
NCA 10 – Punchbowl Railway Station Group	Within the station project area	Minor potential impacts, closest elements to works may exceed vibration screening levels
NCA 10 – War Memorial and Street Trees Punchbowl	> 100m from station project area	Negligible potential impacts
NCA 10 – Post-war Civic Building (formerly Punchbowl Baby Health Centre)	Adjacent to station project area	Negligible potential impacts

In accordance with REMM NVC4 where vibration screening levels are predicted to be exceeded at heritage items, condition assessments which consider the specific heritage values of the structure will be undertaken by the Principal Contractor in consultation with a heritage specialist (refer Section 7.5 and the NVMP). This assessment is to ensure heritage fabric is monitored and managed during vibration intensive activities.

3. Summary of construction works

Construction works associated with the proposed station upgrades are expected to run from March 2021 to April 2022. As construction works will occur in the Sydney Trains operational rail corridor or station precincts, they will mostly take place during rail possessions overnight, on weekends, and in some cases over extended periods of more than one week.

A detailed description of the works has been provided in the Project CEMP.

The main plant and equipment expected to be used for construction include bobcats, compressors, concrete pumps, concrete trucks / agitators, diamond saws, excavators, franna crane, generators, hand tools, mobile cranes (50 tonnes), piling rigs (bored), rollers (non-vibratory), scissor lifts, semi-trailers, trucks, water tankers and welding equipment.

Work site areas are shown in Appendix B.

Access gates to the rail corridor are located at:

Dulwich Hill Station:

- Off Ewart Lane – Main access point; and
- Off Ewart Street/ Ewart Lane Carpark – Access for services building site.

Campsie Station:

- Off Lilian Lane – Main access point; and
- Off Lilian Lane – Access to compound for services building site.

Punchbowl Station:

- Off Urunga Parade – Main access point; and
- Off Urunga Parade – Access to compound area within corridor.

Some works will be carried out under a rail possession or shutdown. The dates of known planned rail possessions and shutdown area are as follows:

- WE38 possession: 20-21 March 2021;
- WE48 possession: 29-30 May 2021;
- Mid-year 2021 shutdown: 28 June – 11 July 2021;
- WE07 possession: 14-15 August 2021;
- WE11 possession: 11-12 September 2021;
- WE16 possession: 17-18 October 2021;
- WE17 possession 23-24 October 2021;
- WE19 possession: 6-7 November 2021;
- Christmas 2021 closedown: 26 December 2021 – 9 January 2022;
- WE28 possession: 8-9 January 2022;
- WK31 possession 31 January – 03 February 2022
- WE32 possession: 5-6 February 2021;
- WE38 possession 19-20 March 2022

- WE39 possession: 26-27 March 2022WE45 possession: 7-8 May 2022;
- WK46 possession 16-19 May 2021;
- WE51 possession: 18-19 June 2022;
- WE06 possession 6-7 August 2022;
- WE07 possession 13-14 August 2022;
- WE13 possession; 24-25 September 2022;
- WE15 possession 08-09 September 2022;
- WE19 possession 05-06 November 2022 and
- Christmas 2022 closedown: 26 December 2022 – 8 January 2023.

The likely works scenarios, locations, plant and duration are presented in the detailed works plan tables in Appendix E. The tables also provide the total sound power level in dB(A) assumed for each work scenario, for the assessment interval of 15 minutes.

Works scenarios assessed in this CNVIS are summarised in Table 3 below.

Table 3: Proposed Construction Works with typical worst case Sound Power Levels (SWL, $dBL_{Aeq,15min}$)

Activity	Details Main Plant	Stage of Works	OOH	SWL ($dBL_{Aeq15min}$)
Dulwich Hill Station Upgrade				
Dulwich Hill NCA 02	**Chainsaw**, mulcher / chipper, bobcat, 13T excavator, vacuum truck, 2Tdump truck / tipper, **saw cutter**, power tools	Early Works	Std hours generally OOH + std for works during possession	111-120dB(A) SWL With chainsaw and mulcher: 118+5dB(A) With saw cutter : 115+5dB(A)
Dulwich Hill NCA 02	5-13T excavator, power tools, 2T dump truck / tipper, **saw cutter**, **jackhammer**, vacuum truck, concrete agitator + pump, smooth drum / pad foot / trench roller, road sweeper, water cart	Main Works	Std hours generally OOH + std for works during possession	107-120dB(A) SWL With saw cutter: 115+5dB(A) With jackhammer: 114+5dB(A)
Dulwich Hill NCA 02	HIAB truck, power tools, **saw cutter**, 5-13T excavator **+hammer**, concrete truck, 6T dump truck, Franna, 80-250T mobile crane, EWP	Main Works	Standard hours	108-122dB(A) SWL With saw cutter: 117+5dB(A) With excavator +hammer: 117+5dB(A)
Dulwich Hill NCA 02	Hi-rail excavator / dumper / EWP, 5-13T excavator, dump truck, truck+dogs, concrete truck, power tools, hydrema, **jackhammer**,	Main Works	OOH + Std hours	108-122dB(A) SWL With saw cutter: 117+5dB(A)

Activity	Details Main Plant	Stage of Works	OOH	SWL ($dBL_{Aeq15min}$)
	EWP, lighting tower, crane, **saw cutter**			With jackhammer: 116+5dB(A)
Dulwich Hill NCA 02 :	5-14T excavator, compactor, concrete truck, bogie truck, **20T roller**, hand tools	Main Works	Std hours Not under a rail possession	107-121dB(A) SWL If vibratory roller: 116+5dB(A) If padfoot / non-vibratory roller: 114dB(A)
Dulwich Hill NCA 02	EWP, power tools, **saw cutter**, **jackhammer**, crane, concrete pump + agitator, lighting tower, welding machine, 12-20T excavator, compressor	Main works	OOH + Std	113-121dB(A) SWL With saw cutter: 116+5dB(A)
Dulwich Hill NCA 02	Bogie truck, 5-20T excavator, **20T roller**, dump truck, concrete truck, concrete boom / pump, bobcat	Main Works	Std hours	109-120dB(A) SWL If vibratory roller: 115+5dB(A) If padfoot / non-vibratory roller: 109dB(A)
Dulwich Hill NCA 02	500T crane, 5-12T excavator, **roller**, concrete truck, power tools, lighting tower, dump truck	Main Works	OOH + std hours	110-121dB(A) SWL If vibratory roller: 116+5dB(A) If padfoot / non-vibratory roller: 114dB(A)
Dulwich Hill NCA 02	5-12T excavator, dump truck, power tools, bobcat, bogie truck, road sweeper	Main Works	Std hours generally OOH + std for works during possession	103-110dB(A) SWL
Dulwich Hill NCA 02	5-12T excavator, flatbed truck, dump truck, power tools, lighting tower, water cart, road sweeper, bobcat	Finishing Works	Std hours generally OOH + std for works during possession	112dB(A) SWL
Campsie Station Upgrade				
Campsie NCA 06	**Chainsaw**, mulcher / chipper, bobcat, 12T excavator, vacuum truck, 2Tdump truck / tipper, **saw cutter**, power tools	Early Works	Std hours generally OOH + std for works during possession	111-120dB(A) SWL With chainsaw and mulcher: 118+5dB(A) With saw cutter : 115+5dB(A)
Campsie NCA 06	5-13T excavator, power tools, dump truck, **saw cutter**, **jackhammer**, vacuum truck, bogie truck, concrete truck, plate compactor, bored piling rig, **excavator + hammer**	Main Works	Std hours generally OOH + std for works during possession	109-121dB(A) SWL With jackhammer: 111+5dB(A) With saw cutter: 116+5dB(A)

Activity	Details Main Plant	Stage of Works	OOH	SWL ($dBL_{Aeq15min}$)
				With excavator+hammer: 116+5dB(A)
Campsie NCA 06	HIAB truck, power tools, **saw cutter**, 5-14T excavator, concrete truck, 6T dump truck, Franna, 80-250T mobile crane, EWP	Main Works	Standard hours	103-121dB(A) SWL With saw cutter: 116+5dB(A)
Campsie NCA 06	Hi-rail excavator / dumper / EWP, 5-13T excavator, dump truck, truck+dogs, concrete truck, power tools, hydrema, **jackhammer**, EWP, lighting tower, crane, **saw cutter**	Main Works	OOH + Std hours	113-121dB(A) SWL With saw cutter: 116+5dB(A) With jackhammer: 116+5dB(A)
Campsie NCA 06	5-14T excavator, EWP, compactor, concrete truck, bogie truck, **demo saw**, hand tools, dump truck	Main Works	Std hours Not under a rail possession	103-120dB(A) SWL With demo saw: 115+5dB(A)
Campsie NCA 06	EWP, power tools, **saw cutter**, **jackhammer**, crane, concrete pump + agitator, lighting tower, welding machine, 12-20T excavator, compressor	Main Works	OOH + Std	113-121dB(A) SWL With saw cutter: 116+5dB(A)
Campsie NCA 06	Bogie truck, 5-14T excavator, **demo saw**, dump truck, concrete truck, concrete boom / pump, bobcat	Main Works	Std hours	109-120dB(A) SWL With demo saw: 115+5dB(A)
Campsie NCA 06	**Demo saw**, 5-12T excavator, concrete truck, power tools, lighting tower, dump truck	Main Works	OOH + std hours	104-121dB(A) SWL If demo saw: 116+5dB(A)
Campsie NCA 06	Vacuum truck, dump truck, flatbed truck, power tools, generator, lighting tower	Finishing Works	OOH + std hours	106-111dB(A) SWL
Punchbowl Station Upgrade Works				
Punchbowl NCA 10	**Chainsaw**, mulcher / chipper, bobcat, 12T excavator, vacuum truck, 2Tdump truck / tipper, **saw cutter**, power tools, Hiab truck, bogie truck	Early Works	Std hours generally OOH + std for works during possession	111-120dB(A) SWL With chainsaw and mulcher: 118+5dB(A) With saw cutter : 115+5dB(A)
Punchbowl NCA 10	5-14T excavator, power tools, dump truck, **saw**	Main Works	Std hours generally	109-121dB(A) SWL

Activity	Details Main Plant	Stage of Works	OOH	SWL ($dBL_{Aeq15min}$)
	cutter, vacuum truck, bogie truck, concrete truck, plate compactor, bored piling rig, water cart, **trench roller**		OOH + std for works during possession	With saw cutter: 116+5dB(A) With vibratory roller: 116+5dB(A) With non-vibratory roller: 116dB(A)
Punchbowl NCA 10	HIAB truck, power tools, **jackhammer**, **saw cutter**, **trench roller,** 5-14T excavator, concrete truck, 6T dump truck, Franna, 80-250T mobile crane, EWP	Main Works	Standard hours	103-121dB(A) SWL With saw cutter: 116+5dB(A) With jackhammer: 114+5dB(A) With vibratory roller: 116+5dB(A) With non-vibratory roller: 114dB(A)
Punchbowl NCA 10	Hi-rail excavator / dumper / EWP, 5-14T excavator, dump truck, truck+dogs, concrete truck, power tools, lighting tower, water cart, crane, **saw cutter**	Main Works	OOH + Std hours	108-122dB(A) SWL With saw cutter: 117+5dB(A)
Punchbowl NCA 10	5-14T excavator, EWP, compactor, concrete truck, bogie truck, **demo saw**, hand tools, dump truck, water cart, franna crane	Main Works	Std hours Not under a rail possession	107-121dB(A) SWL With demo saw: 116+5dB(A)
Punchbowl NCA 10	EWP, power tools, crane, concrete pump + agitator, lighting tower, 12T excavator, compressor, bored piling rig	Main Works	OOH + Std	110-121dB(A) SWL
Punchbowl NCA 10	Bogie truck, 12-14T excavator, **demo saw**, dump truck, concrete truck, power tools	Main Works	Std hours	109-121dB(A) SWL With demo saw: 116+5dB(A)
Punchbowl NCA 10	12T excavator, Hi Rail excavator / EWP / Flatbed, concrete truck, power tools, lighting tower, 400T crane	Main Works	OOH + std hours	105-113dB(A) SWL
Punchbowl NCA 10	Bobcat, dump truck, flatbed truck, bogie truck, power tools, generator, lighting tower, 5-14T excavator	Finishing Works	Std hours generally OOH + std for works during possession	103-114dB(A) SWL

Further to the scenarios outlined in Table 3 above, the Principal Contractor also compiles specific CNVIS' for each possession(s). These CNVIS' and their associated modelled scenarios are captured within each OOHW Application submitted by the Principal Contractor to Sydney Metro and the independent Environmental Representative and details the specific works to occur during these periods, along with the assessment and quantification of noise impacts, as well as proposed specific mitigations measures to limit noise impacts on nearby receivers.

4. Existing noise environment

Construction noise management levels at residential receivers are set relative to existing background noise levels, measured in the absence of construction activities.

Non-residential noise management levels are absolute levels but it can be informative to understand the existing ambient noise conditions at both residential and non-residential receivers, when assessing construction noise impacts.

For example, receivers in areas with high ambient noise levels may have well-designed windows, doors and roofing to control noise intrusion. This is particularly true of buildings affected by aircraft noise and new residential buildings which have been built near major road or rail corridors in accordance with Infrastructure State Environment Planning Policy (2007) requirements.

Building envelope acoustic performance may be considered for receiver-specific impact assessments to determine suitable additional mitigation measures for high-noise works. It is the responsibility of the Principal Contractor to ascertain whether residential or non-residential noise-sensitive receivers have high performance building envelope attenuation. Sydney Metro and the Principal Contractor are to review and agree on any adjustments to be made to Additional Mitigation Measures which are offered to any receivers with high performance building envelope (refer to Section 7.12 of the NVMP).

The background noise levels along the Sydenham to Bankstown route have been measured by SLR Consulting Australia (SLR) to support the EIS noise impact assessment. The NCAs described in the EIS report have been adopted for this CNVIS and the associated NVMP, for consistency.

In some cases, this CNVIS and the associated NVMP have broken down an NCA into two locations, based on unattended measurement locations presented in the EIS which better represent areas near stations. The ambient and background noise levels are all taken from SLR's noise logger locations used for the EIS.

Measured rating background levels (RBL) and ambient noise levels (L_{Aeq}) are presented as dB(A) values in the table below.

Table 4: Measured ambient and background noise levels

	Day 7am – 6pm		Evening 6pm – 10pm		Night 10pm – 7am	
	RBL	L_{Aeq}	RBL	L_{Aeq}	RBL	L_{Aeq}
NCA 02 – Dulwich Hill (15 Bedford Crescent Dulwich Hill, Dulwich Hill Station)	41	54	41	55	34	50
NCA 06 – Campsie (34 North Parade Campsie, Campsie Station)	45	55	42	55	35	54
NCA 10 – Punchbowl (42 Urunga Parade Punchbowl, Punchbowl Station)	47	57	47	54	41	53

5. Noise management levels

5.1. Construction hours

The CoAs acknowledge the need to carry out works outside standard construction hours.

CoA E19 defines standard Sydenham to Bankstown hours of work as:

- Monday to Friday 7am to 6pm and Saturdays 8am to 6pm;

Exceptions for highly noise intensive work (refer Section 5.3) are in accordance with E24:

- 8am to 6pm Monday to Friday and 8am to 1pm Saturday.

This project does require evening and night work throughout the construction program, particularly to reduce impacts on the operational Sydney Trains railway along the Sydenham to Bankstown route.

Any works planned to occur outside standard work hours must be assessed and approved in advance in accordance with Sydney Metro's approved City and Southwest Out of Hours Works Strategy/Protocol.

For works conducted outside standard construction hours, the following time periods are considered in order of least noise-sensitive to most noise-sensitive for typical residential receivers:

- Sunday day 8am to 6pm
- Monday to Sunday evening 6pm to 10pm
- Monday to Sunday night before midnight 10pm to midnight
- Monday to Friday early morning "shoulder period" 6am to 7am
- Monday to Sunday night after midnight 10pm to 6am Monday to Friday, or 10pm to 8am Saturday and Sunday – most noise sensitive

These priorities are generally represented in the CoAs which relate to restrictions on high impact works.

The break-down of noise-sensitive periods is a useful tool for planning out of hours works using Sydney Metro's City and Southwest Out of Hours Works Strategy/Protocol. Noise impacts can be effectively managed by determining the most practical sequence of events which can also limit noisier activities to less noise-sensitive times.

5.2. Airborne construction noise

The three primary noise metrics used to describe construction noise emissions in the modelling and assessments are:

$L_{A1(1minute)}$ The typical 'maximum noise level for an event', used in the assessment of potential sleep disturbance during night-time periods. Alternatively, assessment may be conducted using the L_{Amax} or maximum noise level

$L_{Aeq(15minute)}$ The 'energy average noise level' evaluated over a 15-minute period. This parameter is used to assess the potential construction noise impacts.

$L_{Aeq(15/9hr)}$ The 'energy average noise level' evaluated over a 15-hour Day (7am to 10pm) or 9-hour Night (10pm to 7am) period. This parameter is used to assess the potential construction noise impacts from road traffic noise.

$L_{A90(11/4/9hr)}$ The 'background noise level' in the absence of construction activities. This parameter represents the average minimum noise level during the 11-hour 7am to 6pm daytime, 4-hour 6pm to 10pm evening and 9-hour 10pm to 7am night-time periods respectively. The $L_{Aeq(15minute)}$ construction noise management levels are based on the L_{A90} background noise levels.

The subscript 'A' indicates that the noise levels are filtered to approximate normal human hearing characteristics (A weighted).

Table 5 sets out the ICNG airborne noise management levels for residential receivers and how they are to be applied. The noise management levels are based on the RBL in each relevant assessment period. RBL is the overall single-figure background noise level derived from measurements in each relevant assessment period (as defined in the EPA "Noise Policy for Industry" (NPfI) dated October 2017).

Sydney Metro recognises that there are periods during the night (10pm to 7am) when residents are likely to be less noise sensitive, such as during periods of elevated ambient noise due to traffic. In these instances, the measurement data can be reviewed to determine whether it is appropriate to apply a "shoulder period" to account for typical elevated noise, eg 10pm to midnight, or 6am to 7am.

Noise management levels (NML) are external noise levels from construction activity and apply at the property boundary that is most exposed to construction noise. If the property boundary is more than 30 m from the residence, the location for measuring or predicting noise levels is at the most noise-affected point within 30 m of the residence.

Table 5: How NML at Residences are derived (External)

Time of Day	Management Level $L_{Aeq(15minute)}$	How to Apply
Recommended standard hours: Monday to Friday 7.00 am to 6.00 pm Saturday 8.00 am to 6.00 pm No work on Sundays or public holidays	Noise affected RBL + 10 dB	The noise affected level represents the point above which there may be some community reaction to noise. Where the predicted or measured $L_{Aeq(15minute)}$ is greater than the noise affected level, the proponent would apply all feasible and reasonable work practices to minimise noise.
	Highly noise affected 75 dB	The highly noise affected level represents the point above which there may be strong community reaction to noise. It is not considered a Noise Management Level.
Outside recommended standard hours	Noise affected RBL + 5 dB	A strong justification would typically be required for works outside the recommended standard hours. The proponent would apply all feasible and reasonable work practices to meet the noise affected level.

Table 6 presents airborne noise management levels for non-residential noise-sensitive land uses. The noise management levels apply only when the property is being used, for example classrooms during school hours (including before- and after school activities). Internal noise levels are to be assessed at the centre of the occupied room. External noise levels are to be assessed at the most-affected point within 50 m of the area boundary.

Table 6: Noise Management Levels at Non-residential Sensitive Land Uses

Land Use	Management Level, LAeq(15minute) (Applies When Land is being Used)
Classrooms at schools and other educational institutions, when in use Places of worship, when in use Library, opening hours *Hospital wards and operating theatres*	Internal noise level 45 dB Equivalent external noise level 55 dB, windows open, or 65 dB, windows closed
Childcare Centre, when in use	Outside play area External noise level 60 dB Inside play area Internal noise level 45 dB Equivalent external noise level 55 dB, windows open, or 65 dB, windows closed Inside sleeping area Internal noise level 40 dB Equivalent external noise level 50 dB, windows open, or 60 dB, windows closed
Offices, retail outlets (commercial), when in use	External noise level 70 dB
Active recreation areas (such as parks and sports grounds or playgrounds)	External noise level 65 dB
Passive recreation areas (such as outdoor grounds used for teaching, outdoor cafes or restaurants)	External noise level 60 dB
Café, Bar, Restaurant, opening hours *Hotel Bars and Lounges, Day and Evening*	Internal noise level 50 dB Equivalent external noise level 60 dB, windows open, or 70 dB, windows closed
Hotel Sleeping areas, Night time	*Internal noise level 40 dB*
Industrial premises	*External noise level 75 dB*
Recording Studio, when in use	*Internal noise level 25 dB*
Theatre / Auditorium, when in use	*Internal noise level 30 dB*

There have been no hospitals, industrial premises, hotels, bars, lounges, recording studios or theatres identified in the vicinity of the proposed station upgrade works. They are listed for completeness, but in italic font to denote that they are not applicable to this CNVIS.

Where internal noise management levels apply, the external equivalent has been derived assuming a 10dB noise reduction is used as a default assumption through a window opened sufficiently to allow natural ventilation through the window.

However, depending on observed and repeatable specific receiver characteristics, alternative external noise management equivalents can be revised as follows:

- Where a building has been constructed or modified to meet the Infrastructure SEPP, and it can be demonstrated or reasonably assumed that the windows are fixed or kept closed, a 20dB noise reduction may be considered. The assessment can be adjusted by decreasing the predicted noise level by 10dB or increasing the NML by 10dB . Sydney Metro and the ER must endorse the application of this revision prior to implementation.
- Higher levels of attenuation may be adopted, if agreed with Sydney Metro and its representative, if site inspections by a qualified acoustic consultant have determined that windows and facades of individual buildings provide a higher level of sound attenuation than 20dB and if it can be demonstrated or reasonably assumed that the windows are fixed or kept closed. In that case, the external noise level presented in the table above can be increased by 15dB or more, depending on the acoustic consultant's receiver-specific building envelope attenuation advice.
- Residential receivers may have been provided with property treatment, for example, as part of the NSW government roll out of aircraft, road noise or freight rail noise abatement programs, or as a result of pro-active construction noise management (including as a consequence of Condition E32 for this project). In these cases, the noise benefit achieved by the property treatment can be considered in the assessment of construction airborne noise impacts at these individual receivers. It is the Principal Contractor's responsibility to determine if specific receivers have benefitted from property treatments. Sydney Metro must approve of any modifications to the external residential noise trigger levels for considering Additional Mitigation Measures (AMM) (refer to Section 6.4 of this CNVIS, and Section 7.12 of the NVMP).

Based on the background noise levels measured by SLR for the EIS, the applicable airborne noise management levels are as presented in the table below.

Table 7: Project-specific residential Noise Management Levels (NMLs)

	Day 7am – 6pm		Evening 6pm – 10pm		Night 10pm – 7am	
	RBL, $dBL_{A90(Day)}$	NML, $dBL_{Aeq(15min)}$	RBL, $dBL_{A90(Day)}$	NML, $dBL_{Aeq(15min)}$	RBL, $dBL_{A90(Day)}$	NML, $dBL_{Aeq(15min)}$
NCA 02 – Dulwich Hill (15 Bedford Crescent Dulwich Hill, Dulwich Hill Station)	41	51 std 46 Sat 1-6pm	41	46*	34	39*
NCA 04 – Canterbury site compound (based on 9 Canberra Street, Canterbury)	40	50 std 45 Sat 1-6pm	40	45*	35	40*
NCA 06 – Campsie (34 North Parade Campsie, Campsie Station)	45	55 std 50 Sat 1-6pm	42	47*	35	40*
NCA 10 – Punchbowl (42 Urunga Parade Punchbowl, Punchbowl Station)	47	57 std 52 Sat 1-6pm	47	52	41	46*

It is noted that the daytime and evening NML is less than, or similar to, the existing ambient noise level in many of the receiver locations near the station worksites. This is not unexpected, but it does mean that any noise monitoring method would need to consider whether the construction noise can be measured above the ambient noise.

In some areas, the existing ambient evening or night-time level is more than 5dB above the NML. These locations are marked with an asterisk (*), as this is relevant to the noise monitoring plan (refer to the NVMP).

5.3. High impact noise

High impact noise can be defined in two ways in the context of the Project works.

The ICNG defines “highly noise affected” (HNA) levels as exceeding 75dB(A) at residential receivers during daytime hours. It is common practice to adjust the HNA levels for evening and night time, by 5 and 10dB respectively. Where predicted noise levels exceed the HNA level, all reasonable and feasible mitigation measures are to be applied to the works.

In practice, this already occurs as Sydney Metro aims to meet the lower NML where reasonable and feasible. Residual impacts that cannot be eliminated through engineering controls are managed through timing of works and application of AMM (refer to Section 6.4).

CoA E24 imposes additional restrictions on the timing of “Highly Noise Intensive Works”.

There is no definition in the CoA SSI 8256 for “Highly Noise Intensive Works” mentioned in Condition E24. Sydney Metro has adopted the following definition for “Highly Noise Intensive Works”, based upon definitions within CoA issued by DPIE for other SSI projects. For the purpose of this NVMP, Highly Noise Intensive Works are construction activities which are defined as annoying under the ICNG, these include:

- Use of power saws, such as used for cutting timber, rail lines, masonry, road pavement or steel work;
- Grinding metal, concrete or masonry;
- Rock drilling;
- Line drilling;
- Vibratory rolling;
- Rail tamping and regulating;
- Bitumen milling or profiling;
- Jackhammering, rock hammering or rock breaking; and
- Impact piling.

For the station works, the following plant and activities have therefore been identified as being potentially used and therefore subject to timing restrictions in accordance with CoA E24:

- Road or concrete / diamond saw
- Jackhammer
- Hammer / tamping head attachment on excavator

- Vibratory rolling – note that vibratory rolling is not currently proposed. Smooth drum rollers and pad foot rollers are listed in the preferred list of plant provided by Sydney Metro.

Restrictions on timing of highly noise intensive or high noise impact generating works are summarised in Table 8 below.

Table 8: Restrictions on highly noise intensive works

	Conditions apply if the predicted noise exceeds the NML	
	CoA E24	REMM NVC6
Precedence	Except as permitted by an EPL	CoA override REMM if they are more onerous
Timing – general restrictions	**Must** only be undertaken: (a) between the hours of 8:00 am to 6:00 pm Monday to Friday; (b) between the hours of 8:00 am to 1:00 pm Saturday	Noise intensive plant would not be used during the night-time period (10pm to 7am) unless: • during a weekend rail possession or shut down • a requirement of a road authority, emergency services or Sydney Coordination Office requires works to be undertaken during this period. *Interpretation*: CoA E24 restrictions on Saturday and Sunday works must be observed, unless there is a weekend rail possession or shutdown.
Respite	In continuous blocks not exceeding three (3) hours each with a minimum respite from those activities and Works of not less than one (1) hour between each block. For the purposes of this condition, 'continuous' includes any period during which there is less than a one (1) hour respite between ceasing and recommencing any of the work that are the subject of this condition. *Interpretation*: other works can take place during the 1-hour "respite" time.	NA
Assessment and Notification	Assessment and notification in accordance with Sydney Metro's CNVS and CCS.	NA

5.4. Sleep disturbance

At residential receivers, the ICNG and the NSW EPA Road Noise Policy (RNP, 2011) require an assessment of sleep disturbance for noise occurring at night (10pm to 7am). Sydney Metro's CNVS adopts the following approach for assessing sleep disturbance:

- External sleep disturbance screening level of L_{Amax} > RBL + 15 dB
- External sleep awakening level of 65 dB L_{Amax} (assuming open windows).

If the Sleep Disturbance screening level is not exceeded, then no further review of sleep disturbance is required. If the screening level is exceeded, then the L_{Amax} level is to be compared with the external equivalent Sleep Awakening Level (65dBL_{Amax}).

The Sydney Metro Out-of-hours Works Strategy/Protocol and Out-of-Hours Works Application form consider night-time noise levels in terms of $L_{Aeq(15min)}$ predictions.

While the OOHW Application does incorporate sleep disturbance considerations in terms of the emergence of the predicted construction noise above background, additional sleep disturbance assessments should be made on a case-by-case basis where night time noise construction levels (dB$L_{Aeq(15min)}$) exceed:

- RBL + 10dB, as this is roughly equivalent to L_{Amax} > RBL + 15 for many types of plant / activity; and
- 60 dB(A), as this is roughly equivalent to L_{Amax} > 65 dB(A) for many types of plant / activity.

If the Sleep Awakening Level is exceeded, then sleep disturbance is to be reviewed in more detail. This may include consideration of whether windows are open or can be kept closed. If windows can be kept closed, then the External sleep awakening criterion is 75 dBL_{Amax} because it is based on an internal Sleep Awakening noise level.

The aim of sleep disturbance assessments is to determine appropriate mitigation measures. Mitigation measures may involve the use of quieter equipment, relocating equipment, using screens, or changing the timing of the work to a less noise-sensitive time. Refer to Section 5.1.

5.5. Construction traffic noise

When trucks and other vehicles are operating within the boundaries of the various construction sites, road vehicle noise contributions are included in the overall predicted $L_{Aeq(15minute)}$ construction site noise emissions.

When construction related traffic moves onto the public road network a different noise assessment methodology is appropriate, as vehicle movements would be regarded as 'additional road traffic' rather than as part of the construction site. More detail is provided in the Sydney Metro CNVS.

In addition to the Sleep Disturbance criteria provided in Section 5.4, the RNP refers to Practice Note 3 of the Environmental Noise Management Manual (ENMM) for specific impacts from road traffic. The ENMM recommends an evaluation of the number and distribution of night-time pass by events where:

- Construction-related truck event L_{AFmax} – General ambient $L_{Aeq(1hour)}$ > 15 dB, and
- Construction-related truck event L_{AFmax} > 65 dB L_{Amax}.

The ICNG does not provide specific guidance in relation to acceptable noise levels associated with construction traffic. For assessment purposes, guidance is taken from the RNP, which suggests feasible and reasonable noise mitigation measures should be considered where:

- The road traffic noise levels are predicted to increase by more than 2 dB as a result of construction traffic, and
- The resultant road traffic noise level, including construction traffic, exceeds the following road traffic noise criteria in the RNP:

- 60 dB $L_{Aeq(15hour)}$ day and 55 dB $L_{Aeq(9hour)}$ night for existing sub-arterial roads.
- 55 dB $L_{Aeq(1hour)}$ day and 50 dB $L_{Aeq(1hour)}$ night for existing local roads.

In addition, night-time road traffic noise due to intermittent maximum noise events, such as truck passby events, should be assessed against the sleep assessment criteria summarised above.

6. Prediction and assessment of noise levels

6.1. Methodology of predictions

Sydney Metro has provided Acoustic Studio with:

- Worksite locations for each station included in the proposed Station redevelopment works;
- Works scenarios and likely timing of those works scenarios; and
- A full list of plant and equipment expected during each works scenario.

Acoustic Studio has reviewed the plant and equipment and made assumptions about likely worst case scenarios in terms of the number of plant items which might operate at once on the worksite.

It is assumed that works may be carried out at any time of Day / Evening / Night, particularly during rail possessions. Noise predictions are presented in detail in this CNVIS, and summarised in the NVMP.

This CNVIS predicts noise and vibration levels using more accurate understanding of the works scenarios, duration of each scenario, locations of equipment, timing of the works. These predictions are presented in detail, at each receiver. Where exceedances of management levels are predicted, reasonable and feasible mitigation is recommended for consideration by the Principal Contractor (refer Section 6.2).

On the basis of residual exceedances at individual receiver, the CNVIS determines which AMM are required in accordance with the Sydney Metro CNVS (refer Section 6.4).

If the Principal Contractor determines that the mitigation is practical then the CNVIS can be updated with a commitment to adopt the mitigation method(s) and any engineering / site planning mitigation method(s) should then be incorporated in revised noise or vibration predictions.

The Principal Contractor may rely on the predictions from the CNVIS, or if the works scenario is different to the CNVIS scenarios (for example if fewer plant items are on site), then the Sydney Metro Out of Hours Works Application Form may be used as a simple calculation method for the airborne noise levels.

Works that are not adequately described in a works scenario assessed in the approved CNVIS are not permitted, unless the activity is predicted to be quieter than the approved works scenarios presented in the CNVIS.

6.1.1. Airborne noise prediction methodology

Worksite-related noise emissions have been predicted using the SoundPlan noise modelling software. To complete this, a representative 3-D model within the software was constructed of the site and surrounding receivers. The 3-D model with local receivers was provided by Sydney Metro's Acoustic Assurance team for the Sydney Metro Sydenham to Bankstown project.

Factors that are included in the modelling are:

- Source sound level emissions and locations;
- Screening effects from buildings
- Receiver locations;
- Ground topography;
- Noise attenuation due to geometric spreading; and
- Atmospheric absorption and ground effects.

The modelling software allows for ground effects (assigned as 50% hard ground on this project), air absorption, distance attenuation and shielding plus reflection from the terrain as well as buildings. A 20m x 20m grid has been used to generate contours for predictions.

For the CNVIS an number of scenarios have been assessed. It is not clear at this stage whether the proposed activities will occur concurrently. Therefore the approach for the SoundPlan modelling is to predict noise levels generated from each major work area at each station, individually. The work areas used for the modelling are shown in Appendix B.

The SoundPlan noise prediction approach is to assume an area source sound power level of 120dB(A) for each work area. This represents the typical highest noise levels expected from any work area. Appendix C presents the noise contour maps from this modelling. The predicted noise level at each receiver is presented in Appendix D (receiver lists) for each worksite.

Note that the Appendix C noise contours and Appendix D noise predictions all assume an area SWL of 120dB(A), which does not represent most scenarios. They are presented as a reference and as a worst case (for example, if concrete saws are used without noise curtains and the 5dB penalty applied).

The SoundPlan model includes the effect of sound reflections from building facades. This option was selected to ensure that reflections from other buildings in the area were included in the overall result, as this is a true and more accurate simulation of the acoustic environment. However this option does result in the receiver predictions including a façade reflection. Therefore, the SoundPlan noise predictions shown in the noise contour maps in Appendix C and the table of predicted noise levels in Appendix D all include a façade reflection.

The ICNG applies at the receiver boundary and does not include façade reflections (unlike road and rail noise assessment approaches).

The noise level predictions for each work Scenario are listed in the tables in Appendix F. These predictions are derived from the SoundPlan noise predictions as follows:

- Noise prediction tables for each receiver have all been corrected to remove the 2.5dB façade reflection;
- For each worksite area, predicted noise levels at each receiver building are adjusted based on the Scenario total sound power level. For example, if a Scenario

is predicted to generate 114dB(A) SWL, then the results from the SoundPlan modelling would be adjusted downward by 6dB (= 120 – 114);

- For receivers very near to the worksite, a 3dB reduction is applied to account for the unrealistic SoundPlan "area source" assumption which has all sources at the worksite boundary; and
- If the work plan includes multiple worksites for each Scenario, the predicted noise levels from each individual worksite is added to determine the worst-case noise level to each Scenario.

The predicted noise levels are summarised in Section 6.3.

Once the Principal Contractor has determined which activities will occur, which plant will be used, and which work areas will be active concurrently, the total works noise level can be adjusted. The process for modifying noise predictions for each work area, and adding noise levels for concurrent works in multiple work areas, is provided in Appendix G.

Alternatively, the Principal Contractor may use any one of the approved construction noise predictor tools available in the industry. These can be tailored to select the location of each plant item on the worksite, apply local screening such as noise curtains, and the select alternative plant such as smaller excavators than have been assumed for the CNVIS predictions.

The Scenario noise predictions are realistically conservative for several reasons. It is expected that the predicted noise impacts can be reduced by the Principal Contractor through selection of the quietest plant suitable for the work, by applying local noise screening where feasible and effective, and by timing the noisier activities to less sensitive time periods (refer Section 5.1).

6.2. Standard mitigation measures

This section sets out the standard or minimum construction noise and vibration mitigation measures to be implemented on all Sydney Metro projects.

The standard mitigation measures presented in this section shall be applied by default in order to minimise the potential noise and vibration impacts at the surrounding Noise Sensitive Receivers. The aim is to meet the NML and VML where feasible and reasonable in accordance with CoA E29.

Construction hours would be in accordance with the ICNG, project approvals and this noise management plan (refer Section 5.1).

Avoiding the coincidence of noisy plant working simultaneously close together and adjacent to sensitive receivers will result in reduced noise emissions. Note that clustering noisy plant can present opportunities for effective implementation noise screening, therefore this control needs to be considered on a case by case basis.

Where feasible and reasonable, locate plant to maximise the offset distance and / or maximise screening between noisy plant items and nearby noise sensitive receivers.

Consider noise curtains for works carried out under a rail possession, to reduce impacts for the duration of the possession.

Loading and unloading of materials/deliveries is to occur as far as possible from noise sensitive receivers. Provide shielding if close to noise-sensitive receivers.

Select site access points and roads as far as possible away from noise sensitive receivers.

Plan traffic flow, parking and loading/unloading areas to minimise reversing movements within the site.

Ongoing noise and / or vibration monitoring as required to identify and assist in managing high risk noise events (refer NVMP for information on high risk noise events and Section 8 of the NVMP for monitoring requirements).

The following source noise control strategies are presented as examples of ways that selecting alternative methods and adapting plant can reduce noise at source.

Engines and exhausts are typically the dominant noise sources on mobile plant such as cranes, graders, excavators, heavy vehicles, etc. Residential grade mufflers are be fitted on all mobile plant used on Sydney Metro construction projects.

The noise levels of plant and equipment items are to be considered in rental decisions and in any case cannot be used on site unless compliant with the criteria.

Regular maintenance of all plant and machinery used for the project will assist in minimising noise emissions, including the reporting of the results.

Regular compliance checks on the noise emissions of all plant and machinery used for the project would indicate whether noise emissions from plant items were higher than predicted. This also identifies defective silencing equipment on the items of plant.

Air brake silencers would be correctly installed and fully operational for any heavy vehicle that approaches and uses any Sydney Metro construction site. Non-tonal reversing alarms should be used for all permanent mobile plant operating on Sydney Metro construction projects. This includes vehicles used in the construction compound at the former Canterbury Bowling and Community Club site. Consideration will be given to fitting non-tonal vertical movement alarms for plant such as cherry pickers. It is noted that OH&S requirements must also be fully satisfied.

Consideration should be given to fitting non-tonal vertical movement alarms for plant such as cherry pickers. It is noted that OH&S requirements must also be fully satisfied.

Minimise the use of high noise activities such as diamond or concrete saws and hydraulic breaker / tamping, and limit to less sensitive times (refer also Section 5.1).

Use bored piling methods where feasible, instead of impact or driven piling methods. Implement low noise methods for removing spoil from the auger, use of spoil removal accessories, or rotating the auger in one direction only to avoid the impact noise due to back-and-forth rotation (if spoil type is suited to this method of removal).

Use electric pumps instead of diaphragm air pumps.

Use electric equipment instead of diesel such as electric chainsaws and generators.

Use “silent” lighting towers to minimise continuous noise from lighting towers / daymakers.

Use pulverisers instead of conventional concrete breaking methods for demolition where possible (unlikely to be relevant to Station redevelopment works).

Delivery vehicles to be fitted with straps rather than chains for unloading, wherever feasible and reasonable.

Tray-back utility vehicles to have resilient mat or carpet to minimise impact noise.

Temporary noise barriers are recommended between the noise sources and nearby potentially affected noise sensitive receivers, wherever feasible. Typically, 5 dB to 15 dB attenuation can be achieved with a well-constructed solid ply hoarding or mass-loaded vinyl noise curtain such as Echobarrier, Flexshield Sonic Quilt or Acoustica AcoustiFlex SQ products.

Stationary noise sources such as generators should be enclosed or shielded where practicable. Any outdoor plant used in the former Canterbury Bowling and Community Club compound site, such as outdoor condenser units for air conditioning site offices, should be located away from sensitive receivers such as on the industrial (western) side of site buildings.

Localised noisy activities such as concrete saws and jackhammers should be used inside temporary noise screens, whilst ensuring that the occupational health and safety of workers is maintained. Note that it may be preferable in some cases to carry out the noisy activities more quickly, without erecting temporary noise curtains, to avoid the activity extending into more noise-sensitive evening or night-time periods. The use of noise curtains for high noise activities should be considered on a case-by-case basis to ensure that the project requirements for limiting the timing of such works are met (refer to Section 5.1).

Use structures to shield residential receivers from noise such as site shed placement; earth bunds; fencing; erection of operational stage noise barriers (where practicable) and consideration of site topography when situating plant.

Solid hoarding for the services building worksite has been considered in accordance with CoA A21. This is unlikely to be necessary as the temporary site buildings themselves provide shielding for adjacent receivers.

Laydown areas may benefit from solid hoarding or noise curtains if they are to be used during night-time works for tipping fill. Stockpiling activities should be restricted to less sensitive hours where feasible.

Acoustic enclosures or sheds are not considered to be a reasonable option for the station redevelopment works. However temporary structures can be considered for equipment used regularly on site, such as pumps and generators.

CoA E32 requires that early implementation of any operational noise mitigation measures which can be installed during construction phase. As there are no potential locations of operational noise mitigation measures near the Station redevelopment worksites, E32 is not applicable to the works covered by this NVMP.

6.3. Predicted construction noise levels

Works for all scenarios are expected to occur outside standard working hours. The OOH works are likely to occur during daytime, evening and night time. Accordingly, the NML for OOH works in the summary table below is for night time, as this assesses the worst potential impact conservatively assuming 120dB(A) SWL for each worksite area. Predicted L_{Amax} noise levels are also presented.

The table below represents the worst expected impacts from the works, as most scenarios are expected to generate lower noise levels.

As an example, the site compound activities are expected to be 11dB quieter than the worst-case 120dB(A) SWL assumption. The predicted noise level for forklift activities is 53dB(A) at the nearest residential receiver at 20 Close Street located 100m to the east of the compound boundary, and 72dB(A) at the nearest commercial receiver located 20m to the west of the site compound. The forklift is the noisiest plant item expected to be used at the compound. More typical activities and plant used at the construction compound are likely to generate 42-47dB(A) at the nearest residential receiver. Given that the existing ambient noise levels at night are 47dB(A), the construction compound activities are unlikely to be intrusive.

Table 9: Summary of worst-case predicted noise levels from Station redevelopment works at residential receivers, for 120dB(A) SWL worksite area source

Noise Catchment Area	Night time NML	Predicted worst case excess above NML $L_{Aeq(15min)}$	Sleep disturbance screening level	Predicted worst case excess above sleep disturbance level L_{Amax}
NCA 02 – Dulwich Hill (Ewart Street)	50	35	60	28
NCA 04 – Canterbury Site Compound	41	31	51	24
NCA 06 – Campsie (Lilian Lane)	54	30	64	23
NCA 10 – Punchbowl (Urunga Parade)	46	31	56	24

The worst-affected residential receivers at Dulwich Hill are on Ewart Street (particularly 67, 69 and 71 Ewart Street), and also Wardell Road, Dudley Street and Bedford Crescent. Nearest residential receivers to Campsie Station works are Lilian Lane, London Street and Wilfred Avenue. Nearest residential receivers to the Punchbowl Station works are at Urunga Parade, Rickard Road and Punchbowl Road. Residents are generally farther from Punchbowl Station than from Campsie and Dulwich Hill Stations.

Worst case predicted noise levels excess above NML at commercial receivers including medical and dental facilities are:

- Dulwich Hill: 15dB above NML
- Campsie: 15dB above NML
- Punchbowl: 35dB above NML
- Site compound at former Canterbury Bowling and Community Club: 2dB above NML

Non-residential receivers such as medical centres and child care centres are predicted to experience excesses of up to 25dB.

247 Wardell Road is the most affected commercial receiver at Dulwich Hill, due to proximity to the station and bridge works. This receiver is an outlier in terms of predicted noise levels when compared with nearby receivers; this is simply related to proximity and no shielding. Noisy works carried out directly adjacent to this building would need to incorporate screening to mitigate noise impacts. The building occupants would most likely need to keep its doors and windows closed during high noise works, even with feasible and reasonable mitigation measures in place for the construction activities. This building is likely to be used only during standard business hours, and scheduling of work to outside business hours may be considered (with due consideration of residential receivers also).

At Campsie, commercial and medical buildings at Lilian Lane, and commercial receivers at Beamish Street, Anzac Square and North Parade are most exposed to some works noise. 188 and 197 Beamish Street commercial receivers are outliers in terms of high predicted noise levels for some works scenarios, due to proximity and lack of shielding from local bridge and

road works. These receivers should receive specific notification and consultation regarding preferred work hours and / or respite periods. They may also benefit from local screening from nearby worksites, such as noise screens or curtains.

The nearest commercial receivers to corridor / civil works at Punchbowl are at 279, 281, 283 and 284 The Parade. Due to proximity they are predicted to experience higher noise levels when compared with other commercial and residential receivers in the area. The Principal Contractor should investigate whether there are options to provide screening between these receivers and the nearest worksite.

The Medical Centre at South Terrace and the two Child Care Centres at Breust Place and Punchbowl Road may at times experience noise levels above the relevant NMLs.

The Laydown areas will benefit from solid hoarding or noise curtains for the duration of the works, to protect nearby receivers.

Worst-case predicted noise levels are due to high impact activities such as road saws, excavator with tamping head and mulching machine. Mitigation measures are described in Section 6.2. Due to the high impacts predicted for night time works, as summarised in Table 9, the noise predictions presented in this CNVIS Appendix E and in this Section include noise curtains for any night-time concrete or demolition saw-cutting and jackhammering. Note that these activities are only permitted at night under a rail possession.

Noise curtains should also be considered for other times of use. However the Principal Contractor must weigh the benefits of noise attenuation due to installing noise curtains for demolition saw activities, and the time-related costs which may result in extending the noisy demolition activities into more sensitive night-time hours. Therefore the noise predictions for night-time works assume that noise curtains are used for concrete / demolition saws, but for day-time and evening works the predictions assume that there are no noise curtains. This is to allow the Principal Contractor to understand the impacts and make an informed decision about whether noise curtains are necessary for day-time and evening concrete saw activity.

Some larger plant items such as vacuum trucks, mulching machines and excavators may benefit from noise curtains if they are located to break the line of sight between the main source of the noise and the receiver location. In practice, this is not always achievable and therefore the noise predictions presented in this CNVIS do not include noise curtains for these larger plant items.

If high noise plant such as concrete saws, tamping and breaking attachments on excavators and mulching machines are limited to less sensitive hours (refer Section 5.1), the predicted noise levels for other night-time works may be in the order of 5-15dB quieter and therefore significantly less impactful on residential receivers.

Table 10: Summary of worst-case predicted noise levels from Dulwich Hill Station redevelopment works at receivers, for predicted typical worst-case SWL worksite noise source, for each Scenario.

Dulwich Hill Scenario	Standard hours	OOH with high noise equipment	Mitigation recommendations
Scenario 1 OOH works may be under Possession – via OOHW	75-87 dB(A) residence (24-36dB above residential NML) 70-71dB(A) commercial (up to 1dB above commercial NML)	75-83 dB(A) 36-44 dB above night-time NML 106 receivers eligible for AA 230 receivers eligible for RO	Use noise curtains for localised sources such as chainsaws and concrete saws Consider off-site mulching and chipping Limit saw, vacuum truck to Day / Evening, even if not required for works under possession
Scenario 2 OOH works may be under Possession – via OOHW	75-78 dB(A) residence (24-27dB above residential NML) 70-78dB(A) commercial (up to 8dB above commercial NML) 89 dB(A) at 247 Wardell St (19dB above commercial NML)	75-78 dB(A) 36-39 dB above night-time NML 59 receivers eligible for AA 152 receivers eligible for RO	Limit jackhammer, dump truck to day / evening, even if not required for works under possession. Locate noise curtains around area where dump truck is tipping fill if practicable and effective Consider scheduling road sweeper to evening hours – consult with affected commercial receivers to determine appropriate timing to balance impacts on commercial and residential receivers.
Scenario 3 No possession	75-84 dB(A) (24-33dB above residential NML) 70-83dB(A) commercial (up to 13dB above commercial NML) 95 dB(A) at 247 Wardell St (25dB above commercial NML)	Standard hours only; for information if works must occur at night (without road saw): 75-84 dB(A) 36-45 dB above night-time NML 67 receivers eligible for AA 153 receivers eligible for RO	Indicative works program suggests that these activities can be restricted to standard construction hours; this scheduling noise control should be implemented if practical. Road / demo saw and excavator with hammer attachment **must not** be used Evening / Night (per CoA E24). Limit vacuum truck, concrete truck & large excavator to Day / Evening, locate concrete pump behind noise curtains.
Scenario 4 May be under Possession.	75-79 dB(A) (24-28dB above residential NML) 70-78dB(A) commercial (up to 8dB above commercial NML) 90 dB(A) at 247 Wardell St (20dB above commercial NML)	75-79 dB(A) 36-40 dB above night-time NML 77 receivers eligible for AA 176 receivers eligible for RO	For works not under a possession, road / demo saw and jackhammer **must not** be used Evening / Night (per CoA E24). For works under a possession, limit road / demolition saw to Day / Evening where possible. Consider limiting concrete truck activity to Day / Evening where possible. Locate excavator and concrete pump behind noise curtains if practical and effective.

Dulwich Hill Scenario	Standard hours	OOH with high noise equipment	Mitigation recommendations
Scenario 5 No possession	75-78 dB(A) (24-27dB above residential NML) 70-73dB(A) commercial (up to 3dB above commercial NML) 85 dB(A) at 247 Wardell St (15dB above commercial NML)	Standard hours only; for information if works must occur at night (without road saw): 75-78 dB(A) 36-39 dB above night-time NML 50 receivers eligible for AA 116 receivers eligible for RO	Limit concrete truck, compactor and roller to Day / Evening where possible. Use the smallest excavator required to carry out the work effectively. Use noise curtains where effective and practical.
Scenario 6 Under Possession via OOHW	75-79 dB(A) (24-28dB above residential NML) 70-77dB(A) commercial (up to 7dB above commercial NML) 88 dB(A) at 247 Wardell St (18dB above commercial NML)	75-79 dB(A) 36-40dB above night-time NML 72 receivers eligible for AA 164 receivers eligible for RO	For works under a possession, limit road / demolition saw to Day / Evening where possible. Use enclosure or noise curtains for the compressor. Use the smallest excavator required to carry out the work effectively.
Scenario 7 No possession	Up to 75 dB(A) (Up to 24dB above residential NML) 70-71dB(A) commercial (up to 1dB above commercial NML) 81 dB(A) at 247 Wardell St (11dB above commercial NML)	Standard hours only; for information if works must occur at night (without road saw): Up to 75 dB(A) Up to 36 dB above night-time NML 50 receivers eligible for AA 116 receivers eligible for RO	Use noise curtains for the site where practicable and effective, particularly at tipping areas and where concrete truck will be used. Use padfoot or smooth drum roller instead of vibratory roller if practical.
Scenario 8 OOH Works under Possession via OOHW	75-79dB(A) (24-28dB above residential NML) 70-76dB(A) commercial (up to 6dB above commercial NML) 76 dB(A) at 247 Wardell St (6dB above commercial NML)	75-79 dB(A) 36-40dB above night-time NML 42 receivers eligible for AA 125 receivers eligible for RO	Use padfoot or smooth drum roller instead of vibratory roller if practical. Use noise curtains for the site where practicable and effective, particularly at tipping areas and where tipper, roller and concrete truck will be used. Use the smallest excavator required to carry out the work effectively.
Scenario 9 Some OOH works under Possession, but not all.	Up to 75dB(A) (Up to 24dB above residential NML) 70-73dB(A) commercial (up to 3dB above commercial NML) Up to 85 dB(A) at 247 Wardell St (Up to 15dB above commercial NML)	Up to 75 dB(A) Up to 36dB above night-time NML 5 receivers eligible for AA 49 receivers eligible for RO	Use the smallest crane and excavator required to carry out the work effectively. Consider scheduling road sweeper to evening hours – consult with affected commercial receivers to determine appropriate timing to balance impacts on commercial and residential receivers.

Dulwich Hill Scenario	Standard hours	OOH with high noise equipment	Mitigation recommendations
Scenario 10 Some OOH works under Possession, but not all.	Up to 75dB(A) (Up to 24dB above residential NML) 70-72dB(A) commercial (up to 2dB above commercial NML) Up to 74 dB(A) at 247 Wardell St (Up to 4dB above commercial NML)	Up to 75 dB(A) Up to 36dB above night-time NML 18 receivers eligible for AA 90 receivers eligible for RO	Use the smallest excavator required to carry out the work effectively. Limit tipping fill / material and use of water cart to Day / Evening if practical. Install noise curtain around localised noise sources such as hand tools if practical.

Note 1: Nearest residential receivers are on Wardell Road, Ewart Street and Bedford Crescent. Nearest commercial receivers are on Wardell Road.
Note 2: Predicted noise levels include a 5dB penalty for road / demolition saws, jackhammers, hammer or tamping attachments on excavators.

Table 11: Summary of worst-case predicted noise levels from Campsie Station redevelopment works at receivers, for predicted typical worst-case SWL worksite noise source, for each Scenario.

Campsie Scenario	Standard hours	OOH with high noise equipment	Mitigation recommendations
Scenario 1 Some OOH works under Possession, but not all.	75-81 dB(A) residence (20-26dB above residential NML) Up to 85dB(A) at Anzac Square and Beamish Street (Up to 15dB above commercial NML) Up to 79dB(A) at Lilian Lane (medical centre) (24dB above medical centre NML)	75-81 dB(A) 35-41 dB above night-time NML 41 receivers eligible for AA 110 receivers eligible for RO	For works not under a possession, road / demo saw and jackhammer **must not** be used Evening / Night (per CoA E24). For works under a possession, limit road / demolition saw to Day / Evening where possible. Limit vacuum truck, roller and chainsaw to Day / Evening if practicable. Mulching offsite. Restrict material tipping to Day / Evening where practical, and install noise curtains around tipping locations if practical and effective.
Scenario 2 Some OOH works under Possession, but not all.	Up to 72 dB(A) residence (Up to 17dB above residential NML) Up to 78dB(A) at Anzac Square and Beamish Street (Up to 8dB above commercial NML) Up to 69dB(A) at Lilian Lane (medical centre) (14dB above medical centre NML)	Up to 72 dB(A) Up to 42 dB above night-time NML 12 receivers eligible for AA 46 receivers eligible for RO	Road / demo saw and excavator + hammer **must not** be used Evening / Night (per CoA E24) when not under a possession. Limit to day / evening where possible for works under a possession. Carry out compacting and bored piling works Day / Evening if practical. Use the smallest excavator required to carry out the work effectively. Investigate ways to minimise bored piling dolly rig noise, including brush cleaners or one-way spoil removal.

Campsie Scenario	Standard hours	OOH with high noise equipment	Mitigation recommendations
Scenario 3 No possession	Up to 82 dB(A) residence (Up to 27dB above residential NML) Up to 84dB(A) at Anzac Square and Beamish Street (Up to 14dB above commercial NML) Outliers at 188 and 197 Beamish Street due to proximity to works in Area 5 (bridge / local road). 73-79dB(A) at Lilian Lane (medical centre) (18-24dB above medical centre NML)	Standard hours only; for information if works must occur at night (without road saw): 75-82 dB(A) Up to 42 dB above night-time NML 49 receivers eligible for AA 144 receivers eligible for RO	For works not under a possession, road / demo saw and jackhammer **must not** be used Evening / Night (per CoA E24). Use noise curtains for the sites if practicable. Consult with Beamish Street commercial receivers regarding sensitive times. Noise curtains or solid hoarding for works adjacent to 188 and 197 Beamish St commercial receivers. ("Solid" can be Perspex or glass, ie capable of blocking 10dB of sound but visually transparent if preferred).
Scenario 4 Works under Possession.	75-79 dB(A) (20-24dB above residential NML) 70-82dB(A) commercial (Up to 12dB above commercial NML) Outliers at 188 and 197 Beamish Street due to proximity to works in Area 5 (bridge / local road). Up to 73-76dB(A) at Lilian Lane (medical centre) (18-21dB above medical centre NML)	75-79 dB(A) 35-39 dB above night-time NML 42 receivers eligible for AA 126 receivers eligible for RO	For works under a possession, limit road / demolition saw and jackhammer to Day / Evening where possible. Locate vacuum truck, excavator, concrete truck, hydrema and concrete pump + agitator behind noise curtains if practical and effective. Select excavator suitable for the work. Consult with Beamish Street commercial receivers regarding sensitive times.
Scenario 5 No possession	75-81 dB(A) (20-26dB above residential NML) 70-81dB(A) commercial (Up to 11dB above commercial NML) Outliers at 188 and 197 Beamish Street due to proximity to works in Area 5 (bridge / local road). Up to 74dB(A) at Lilian Lane (medical centre) (Up to 19dB above medical centre NML)	Standard hours only; for information if works must occur at night (without road saw): Up to 77 dB(A) Up to 37 dB above night-time NML 15 receivers eligible for AA 46 receivers eligible for RO	For works not under a possession, road / demo saw **must not** be used Evening / Night (per CoA E24). For works under a possession, limit road / demolition saw to Day / Evening where possible. Locate vacuum truck, excavator and concrete pump behind noise curtains. Select smallest excavator suitable for the work. Use EWP with non-tonal vertical movement alarm if available. Consult with Beamish Street commercial receivers regarding sensitive times.
Scenario 6 Under possession via OOHW	75-79 dB(A) (20-24dB above residential NML) 70-82 commercial (0-12dB above commercial NML) Up to 79dB(A) at Lilian Lane (medical centre) (Up to 24dB above medical centre NML)	75-79 dB(A) 35-39dB above night-time NML 36 receivers eligible for AA 78 receivers eligible for RO	Use noise curtains for worksite(s) where practical and effective. Select smallest crane and excavator suitable for the work. Use road / demo saw, excavator, and concrete truck Day / Evening if practical.

Campsie Scenario	Standard hours	OOH with high noise equipment	Mitigation recommendations
Scenario 7 No Possession	75-79 dB(A) (20-24dB above residential NML) 70-84 commercial (0-14dB above commercial NML) Outliers at 188 and 197 Beamish Street due to proximity to works in Area 5 (bridge / local road). Up to 76dB(A) at Lilian Lane (medical centre) (Up to 21dB above medical centre NML)	Standard hours only; for information if works must occur at night (without road saw): Up to 74 dB(A) Up to 34 dB above night-time NML 20 receivers eligible for AA 75 receivers eligible for RO	Road / demo saw **must not** be used Evening / Night (per CoA E24). Select smallest excavator suitable for the work. Use noise curtains for worksite(s) where practical and effective. Consult with Beamish Street commercial receivers regarding sensitive times.
Scenario 8 Under Possession via OOHW	75-79dB(A) (20-24dB above residential NML) 70-83 commercial (Up to 13dB above commercial NML) Outliers at 188 and 197 Beamish Street due to proximity to works in Area 5 (bridge / local road). 73-76dB(A) at Lilian Lane (medical centre) (Up to 18-21dB above medical centre NML)	75-79 dB(A) 35-39dB above night-time NML 35 receivers eligible for AA 76 receivers eligible for RO	Use road / demo saw, excavator, tip truck and concrete truck Day / Evening if practical. Use noise curtains for worksite(s) where practical and effective. Consult with Beamish Street commercial receivers regarding sensitive times.
Scenario 9 Under Possession via OOHW	Up to 74dB(A) (up to 19dB above residential NML) 70-78 commercial (Up to 8dB above commercial NML) Outliers at 188 and 197 Beamish Street due to proximity to works in Area 5 (bridge / local road). 71dB(A) at Lilian Lane (medical centre) (16dB above medical centre NML)	Up to 74 dB(A) Up to 34dB above night-time NML 21 receivers eligible for AA 67 receivers eligible for RO	Use vacuum truck Day / Evening if practical. Install enclosure or noise curtain around generator. Consult with Beamish Street commercial receivers regarding sensitive times.

Campsie Scenario	Standard hours	OOH with high noise equipment	Mitigation recommendations
Scenario 10 Under Possession via OOHW	Up to 74dB(A) (up to 19dB above residential NML) 70-78 commercial (Up to 8dB above commercial NML) Outliers at 188 and 197 Beamish Street due to proximity to works in Area 5 (bridge / local road). 71dB(A) at Lilian Lane (medical centre) (16dB above medical centre NML)	Up to 74 dB(A) Up to 34dB above night-time NML 21 receivers eligible for AA 67 receivers eligible for RO	Use vacuum truck Day / Evening if practical. Install enclosure or noise curtain around generator. Consult with Beamish Street commercial receivers regarding sensitive times.

Note 1: Nearest residential receivers are on Lilian Lane, London Street and Wilfred Avenue. Nearest non-residential receivers are Lilian Lane, Anzac Square, North Parade and Beamish Street. There is a medical centre at Lilian Lane.
Note 2: Predicted noise levels include a 5dB penalty for road / demolition saws, jackhammers, hammer or tamping attachments on excavators.

Table 12: Summary of worst-case predicted noise levels from Punchbowl Station redevelopment works at receivers, for predicted typical worst-case SWL worksite noise source, for each Scenario.

Punchbowl Scenario	Standard hours	OOH with high noise equipment	Mitigation recommendations
Scenario 1 Some OOH works under Possession, but not all.	Up to 65 dB(A) residence (8dB above residential NML) 70-76dB(A) commercial (Up to 6dB above commercial NML) Outliers at 279, 281, 283 and 284 The Boulevarde due to proximity to works in Area 1 (civil / corridor). 66-70dB(A) at Child Care Centre (11-15dB above Child Care NML)	Up to 65 dB(A) Up to 19dB above night-time NML 0 receivers eligible for AA 12 receivers eligible for RO	Road / demo saw **must not** be used Evening / Night (per CoA E24) when not under a possession. Limit vacuum truck, excavator, concrete saw to Day / Evening if practicable, even when allowed under a possession. Use site noise curtains for worksite(s) where practicable and effective. Consult with nearest commercial receivers at The Boulevarde regarding sensitive times.

Punchbowl Scenario	Standard hours	OOH with high noise equipment	Mitigation recommendations
Scenario 2 Some OOH works under Possession, but not all.	Up to 69 dB(A) residence (12dB above residential NML) 70-88dB(A) commercial (Up to 18dB above commercial NML) Outliers at 279, 281, 283 and 284 The Boulevarde due to proximity to works in Area 1 (civil / corridor). 71-76dB(A) at Child Care Centre (16-21dB above Child Care NML) 65dB(A) at South Terrace Medical Centre (10dB above Medical Centre NML) 61dB(A) at Keely Street Educational (6dB above Educational NML)	Up to 69 dB(A) 23 dB above night-time NML 0 receivers eligible for AA 33 receivers eligible for RO	Road / demo saw **must not** be used Evening / Night (per CoA E24) for works not under a possession. Use road / demo saw, roller and excavator Day / Evening where possible for works under a possession. Select smallest excavator suitable for the work. Use site noise curtains for worksite(s) where practicable and effective. Consult with nearest commercial receivers at The Boulevarde regarding sensitive times.
Scenario 3 No possession	Up to 68 dB(A) residence (11dB above residential NML) 70-83dB(A) commercial (Up to 13dB above commercial NML) Outliers at 285 and 286 The Boulevarde due to proximity to works in Area 5 (local road / bridge). 68-73dB(A) at Child Care Centre (13-18dB above Child Care NML) 63dB(A) at South Terrace Medical Centre (8dB above Medical Centre NML)	Standard hours only; for information if works must occur at night (without road saw or jackhammer): Up to 68 dB(A) Up to 22 dB above night-time NML 0 receivers eligible for AA 27 receivers eligible for RO	Road / demo saw and jackhammer **must not** be used Evening / Night (per CoA E24) for works not under a possession. Use excavator and concrete truck and tipper Day / Evening where possible. Use smallest excavator suitable for the work. Use site noise curtains for worksite(s) where practicable and effective. Consult with nearest commercial receivers at The Boulevarde regarding sensitive times.
Scenario 4 Under Possession	Up to 66 dB(A) residence (9dB above residential NML) 70-84dB(A) commercial (Up to 14dB above commercial NML) Outliers at 279 and 281 The Boulevarde due to proximity to works in Area 1 (civil / corridor). 68-74dB(A) at Child Care Centre (13-19dB above Child Care NML) 64dB(A) at South Terrace Medical Centre (9dB above Medical Centre NML)	Up to 66 dB(A) Up to 20 dB above night-time NML 0 receivers eligible for AA 29 receivers eligible for RO	Limit road / demolition saw, large excavator to Day / Evening where possible. Select excavator suitable for the work. Use site noise curtains for worksite(s) where practicable and effective. Consult with nearest commercial receivers at The Boulevarde regarding sensitive times.

Punchbowl Scenario	Standard hours	OOH with high noise equipment	Mitigation recommendations
Scenario 5 No possession	Up to 67 dB(A) residence (10dB above residential NML) 70-85dB(A) commercial (Up to 15dB above commercial NML) 68-74dB(A) at Child Care Centre (13-19dB above Child Care NML) 62-64dB(A) at South Terrace Medical Centre (7-9dB above Medical Centre NML) 62dB(A) at Keely Street Educational (7dB above Educational NML)	Standard hours only; for information if works must occur at night (without road saw): Up to 67 dB(A) Up to 21 dB above night-time NML 0 receivers eligible for AA 27 receivers eligible for RO	Road / demo saw **must not** be used Evening / Night (per CoA E24). Locate concrete pump + compactor behind noise curtains. Use large excavator, concrete truck, compactor and tip truck Day / Evening if practicable. Use site noise curtains for worksite(s) where practicable and effective.
Scenario 6 Under possession via OOHW	Up to 64 dB(A) residence (7dB above residential NML) 70-86dB(A) commercial (Up to 16dB above commercial NML) Outliers at 279, 281 and 283 The Boulevarde due to proximity to works in Area 1 (civil / corridor). 65-70dB(A) at Child Care Centre (10-15dB above Child Care NML)	Up to 64 dB(A) Up to 18 dB above night-time NML 0 receivers eligible for AA 14 receivers eligible for RO	Use EWP with non-tonal vertical movement alarm if available. Carry out bored piling works Day / Evening if practical. Investigate ways to minimise bored piling dolly rig noise, including brush cleaners or one-way spoil removal. Use the smallest crane and excavator required to carry out the work effectively. Use concrete truck, piling rig and large excavators Day / Evening if practical. Use noise curtains or enclosure around compressor. Use site noise curtains for worksite(s) where practicable and effective. Consult with nearest commercial receivers at The Boulevarde regarding sensitive times.
Scenario 7 No Possession	Up to 72 dB(A) residence (15dB above residential NML) 70-81dB(A) commercial (Up to 14dB above commercial NML) 62dB(A) at South Terrace Medical Centre (7dB above Medical Centre NML) 72-75dB(A) at Child Care Centre (17-20dB above Child Care NML)	Standard hours only; for information if works must occur at night (without road saw): Up to 72 dB(A) Up to 26 dB above night-time NML 1 receiver eligible for AA 46 receivers eligible for RO	Road / demo saw **must not** be used Evening / Night (per CoA E24). Limit large excavator and concrete agitator to Day / Evening where possible. Select smallest excavator suitable for the work.

Punchbowl Scenario	Standard hours	OOH with high noise equipment	Mitigation recommendations
Scenario 8 Under Possession via OOHW	Up to 62 dB(A) residence (10dB above residential NML) 70-89dB(A) commercial (Up to 19dB above commercial NML) Outliers at 281 and 283 The Boulevarde due to proximity to works in Area 1 (civil / corridor) 61dB(A) at South Terrace Medical Centre (6dB above Medical Centre NML) 64-71dB(A) at Child Care Centre (9-16dB above Child Care NML)	Up to 62 dB(A) Up to 16 dB above night-time NML 0 receivers eligible for AA 8 receivers eligible for RO	Use EWP with non-tonal vertical movement alarm if available. Select smallest crane and excavator suitable for the work. Use concrete truck and large excavator Day / Evening if practical. Use site noise curtains for worksite(s) where practicable and effective. Consult with nearest commercial receivers at The Boulevarde regarding sensitive times.
Scenario 9 Some OOH works under Possession, but not all.	Up to 68 dB(A) residence (Up to 11dB above residential NML) Up to 83dB(A) commercial (13dB above commercial NML) Outliers at 281, 283, 284, 285 and 286 The Boulevarde due to proximity to works in Area 1 (civil / corridor) 61-62dB(A) at South Terrace Medical Centre (6-7dB above Medical Centre NML) 67-74dB(A) at Child Care Centre (12-19dB above Child Care NML)	Up to 64 dB(A) residence (Up to 18dB above residential NML) 0 receivers eligible for AA 9 receivers eligible for RO	Schedule dump / tip truck, large excavator for Day / Evening if practical. Consult with nearest commercial receivers at The Boulevarde regarding sensitive times, and use noise screens where practical and effective.
Scenario 10 Some OOH works under Possession, but not all.	Up to 67 dB(A) residence (Up to 10dB above residential NML) Up to 84dB(A) commercial (14dB above commercial NML) Outliers at 279, 281 and 284 The Boulevarde due to proximity to works in Area 1 (civil / corridor) 60-61dB(A) at South Terrace Medical Centre (5-6dB above Medical Centre NML) 68-73dB(A) at Child Care Centre (13-18dB above Child Care NML)	Up to 67 dB(A) residence (Up to 21dB above residential NML) 0 receivers eligible for AA 29 receivers eligible for RO	Schedule concrete truck, roller, tip truck, road sweeper and water cart Day / Evening if practical. Use padfoot or smooth drum roller rather than vibratory roller. Select smallest roller and excavator suitable for the work. Consult with nearest commercial receivers at The Boulevarde regarding sensitive times, and use noise screens where practical and effective.

Note 1: Nearest residential receivers are on Urunga Parade, Rickard Road and Punchbowl Road. Nearest commercial receivers are on The Boulevarde and Punchbowl Road. There is a Medical Centre at South Terrace, and Child Care Centres at Breust Place and Punchbowl Road.

Note 2: Predicted noise levels include a 5dB penalty for road / demolition saws, jackhammers, hammer or tamping attachments on excavators.

6.4. Additional mitigation measures

The implementation of the standard management measures, compliance with maximum sound power levels for plant and equipment, construction hour management and standard community engagement measures in this Strategy should significantly reduce the noise and vibration impacts on nearby sensitive receivers.

Nevertheless, exceedances of the construction noise and vibration management levels are predicted, even after application of all feasible and reasonable mitigation.

Where construction noise and vibration management levels are predicted to exceed the NML, a number of additional measures to mitigate such exceedances are to be considered. These are primarily aimed at pro-active engagement with affected sensitive receivers. The additional mitigation measures to be applied are outlined in Table 13.

Table 13: Additional Mitigation Measures

Measure	Description	Abbreviation
Alternative accommodation	Alternative accommodation options may be provided for residents living in close proximity to construction works that are likely to incur unreasonably high impacts over an extended period of time. Alternative accommodation will be determined on a case-by-case basis. It is recommended that residential receivers who decline the offer of Alternative Accommodation should still have Respite Offers (such as movie tickets or dinner vouchers) made available to them, although this is not a strict requirement under the CNVS.	AA
Monitoring	Where it has been identified that specific construction activities are likely to exceed the relevant noise or vibration goals, noise or vibration monitoring may be conducted at the affected receiver(s) or a nominated representative location (typically the nearest receiver where more than one receiver have been identified). Monitoring can be in the form of either unattended logging or operator attended surveys. The purpose of monitoring is to inform the relevant personnel when the noise or vibration goal has been exceeded so that additional management measures may be implemented.	M
Individual briefings	Individual briefings (door knocks) are used to inform neighbouring properties about the impacts of high noise activities and mitigation measures that will be implemented. Place Managers from the contractor would visit identified receivers at least 48 hours ahead of potentially disturbing construction activities. Individual briefings provide affected stakeholders with personalised contact and tailored advice, with the opportunity to comment on the project.	IB
Letter box drops	For each Sydney Metro project, a newsletter is produced and distributed to the local community via letterbox drop and the project mailing list. These newsletters provide an overview of current and upcoming works across the project and other topics of interest. The objective is to engage and inform and provide project-specific messages. Advanced warning of potential disruptions (e.g. traffic changes or noisy works) can assist in reducing the impact on the community. Content and newsletter length is determined on a project-by-project basis. Most projects distribute notifications on a monthly basis. Each newsletter is graphically designed within a branded template.	LB

Measure	Description	Abbreviation
Project specific respite offer	The purpose of a project specific respite offer is to provide residents subjected to lengthy periods of noise or vibration respite from an ongoing impact. Respite offers may be in the form of movie tickets or dinner vouchers, to provide residents with opportunities to spend time away from their home during works exceeding the applicable level. Alternative respite offers to movie or dinner vouchers may be considered as the Place Manager is familiar with the local community.	RO
Phone calls and emails	Phone calls and/or emails detailing relevant information would be made to identified/affected stakeholders within 7 days of proposed work.	PC
Specific Notification	Specific notifications will be issued to affected properties 7 days before work starts and may include paper notifications letterbox dropped to affected properties or emailed to registered stakeholders. Phone calls and/or emails provide affected receivers with personalised contact and tailored advice, with the opportunity to provide comments on the proposed work and specific needs etc. This form of communication is used to support periodic notifications, or to advertise unscheduled works.	SN

In circumstances where - after application of the standard mitigation measures - the $L_{Aeq(15minute)}$ construction noise and vibration levels are still predicted to exceed the noise or vibration objectives, the relevant Additional Mitigation Measures Matrix (AMMM) (see Table 14 to Table 16) is to be used to determine the additional measures to be implemented. This requirement is supplemental to the basic requirements in the ICNG.

Using the relevant AMMM, the following steps need to be carried out to determine the additional mitigation measures to be implemented:

Determine the duration (time period) when the work is to be undertaken.

Determine the level of exceedance.

From the relevant AMMM table, identify the additional mitigation measures to be implemented (using the abbreviation codes - expanded in Table 13).

Note that the AMMM considers residential impacts and noise sensitivity in terms of the standard construction hours defined in the ICNG, and this concept is to be applied to Sydenham to Bankstown works.

Table 14: AMMM – Airborne Construction Noise

Time Period		Mitigation Measures			
		Predicted $L_{Aeq(15minute)}$ Noise Level Above Background (RBL) for residential receivers, or above NML for non-residential receivers / internal residential receiver locations			
		0 to 10 dB	10 to 20 dB	20 to 30 dB	> 30 dB
Standard	Mon-Fri (7.00 am - 6.00 pm)	-	-	M, LB	M, LB
	Sat (8.00 am - 6.00 pm)				
	Sun/Pub Hol (Nil)				

Time Period		Mitigation Measures			
		Predicted $L_{Aeq(15minute)}$ Noise Level Above Background (RBL) for residential receivers, or above NML for non-residential receivers / internal residential receiver locations			
		0 to 10 dB	10 to 20 dB	20 to 30 dB	> 30 dB
OOHW 1	Mon-Sat (6.00 pm - 10.00 pm)	-	LB	M, LB	M, IB, LB, RO,SN
	Sun/Pub Hol (8.00 am - 10.00 pm)				
OOHW 2	Mon-Fri (10.00 pm - 7.00 am)	-	M, LB	M, IB, LB, RO, SN	AA, M, IB, LB, RO, SN
	Sat (10.00 pm - 8.00 am)				
	Sun (10.00 pm - 7.00 am) /Pub Hol (10:00 pm – 0800am)				

Table 15: AMMM – Ground Borne Construction Noise

Time Period		Mitigation Measures		
		Predicted $L_{Aeq(15minute)}$ Noise Level Exceedance above NML		
		0 to 10 dB	10 to 20 dB	> 20 dB
Standard	Mon-Fri (7.00 am - 6.00 pm)	LB	LB	M, LB, SN
	Sat (8.00 am - 6.00 pm)			
	Sun/Pub Hol (Nil)			
OOHW 1	Mon-Sat (6.00 pm - 10.00 pm)	LB	M, LB, SN	M, IB, LB, RO, SN
	Sun/Pub Hol (8.00 am - 10.00 pm)			
OOHW 2	Mon-Fri (10.00 pm - 7.00 am)	M, LB, SN	AA, M, IB, LB, RO, SN	AA, M, IB, LB, RO, SN
	Sat (10.00 pm - 8.00 am)			
	Sun (10.00 pm - 7.00 am) /Pub Hol (10:00 pm – 0800am)			

Table 16: AMMM – Ground borne Construction Vibration

Time Period		Mitigation Measures
		Predicted Vibration Levels Exceed Maximum Levels (for human comfort), or the recommended limit (for vibration-sensitive equipment)
Standard	Mon-Fri (7.00 am - 6.00 pm)	M, LB, RP
	Sat (8.00 am - 6.00 pm)	

Time Period		Mitigation Measures Predicted Vibration Levels Exceed Maximum Levels (for human comfort), or the recommended limit (for vibration-sensitive equipment)
	Sun/Pub Hol (Nil)	
OOHW 1	Mon-Sat (6.00 pm - 10.00 pm)	M, IB, LB, RO, SN
	Sun/Pub Hol (8.00 am - 10.00 pm)	
OOHW 2	Mon-Fri (10.00 pm - 7.00 am)	AA, M, IB, LB, RO, SN
	Sat (10.00 pm - 8.00 am)	
	Sun (10.00 pm - 7.00 am) /Pub Hol (10:00 pm – 0800am)	

Based on the predicted typical worst case noise levels and the review of minimum work distances for vibration-generating works, the following AMM are expected to be considered for the proposed Station redevelopment works. The requirements for AMM will be refined as the Principal Contractor prepares more detailed OOHW Applications which delineate when noisy equipment is used, which engineering mitigation measures can be applied, and where and when noise screening is implemented.

Table 17 below provides a count of receivers which are predicted to be eligible for AMM for the different works scenarios. It is expected that through use of noise mitigation approaches, plus careful planning of the timing of noise-intensive works, particularly in accordance with the requirements of E24 and as described in Section 6.2, the requirements for AMM can be reduced in most cases. The number of receivers are based on the receivers in the SoundPlan model provided by Sydney Metro's Acoustic Assurance team.

The receiver count is indicative. The SoundPlan receivers are treated as separate receivers floor by floor. This is to account for shielding effects (or lack of shielding to upper storey windows). Some buildings in the SoundPlan model may have multiple receivers on a single floor (such as apartment buildings) which are considered as one receiver in the SoundPlan model. Conversely, some individual two-storey dwellings have been assigned two receivers, one for ground floor and one for the first floor. On balance, the number of receivers in the table indicates likely worst case.

The noise prediction tables in Appendix A list the receiver addresses. Sydney Metro communications managers will be able to identify which of the addresses has multiple dwellings.

Table 17: Recommended AMMM to be considered for the proposed works – per scenario and station

Scenario	Period	Dulwich Hill Park	Campsie	Punchbowl
Scenario 1	Std Day	LB, M (172 receivers)	LB, M (30 receivers)	LB, M (3 receivers)
	OOHW 1	LB, M (196 receivers) M, IB, LB, RO, SN (86 receivers)	LB, M (88 receivers) M, IB, LB, RO, SN (24 receivers)	LB, M (6 receivers) M, IB, LB, RO, SN (0 receivers)

Scenario	Period	Dulwich Hill Park	Campsie	Punchbowl
	OOHW 2	LB, M (781 receivers) M, IB, LB, RO, SN (230 receivers) AA (106 receivers)	LB, M (384 receivers) M, IB, LB, RO, SN (110 receivers) AA (41 receivers)	LB, M (103 receivers) M, IB, LB, RO, SN (12 receivers) AA (0 receivers)
Scenario 2	Std Day	LB, M (95 receivers)	LB, M (19 receivers)	LB, M (15 receivers)
	OOHW 1	LB, M (156 receivers) M, IB, LB, RO, SN (34 receivers)	LB, M (30 receivers) M, IB, LB, RO, SN (0 receivers)	LB, M (4 receivers) M, IB, LB, RO, SN (4 receivers)
	OOHW 2	LB, M (626 receivers) M, IB, LB, RO, SN (152 receivers) AA (59 receivers)	LB, M (144 receivers) M, IB, LB, RO, SN (46 receivers) AA (12 receivers)	LB, M (303 receivers) M, IB, LB, RO, SN (33 receivers) AA (0 receivers)
Scenario 3	Std Day	LB, M (176 receivers)	LB, M (50 receivers)	LB, M (4 receivers)
	OOHW 1	Standard hours only	Standard hours only	Standard hours only
	OOHW 2	Standard hours only	Standard hours only	Standard hours only
Scenario 4	Std Day	LB, M (117 receivers)	LB, M (46 receivers)	LB, M (4 receivers)
	OOHW 1	LB, M (188 receivers) M, IB, LB, RO, SN (46 receivers)	LB, M (81 receivers) M, IB, LB, RO, SN (31 receivers)	LB, M (4 receivers) M, IB, LB, RO, SN (4 receivers)
	OOHW 2	LB, M (689 receivers) M, IB, LB, RO, SN (176 receivers) AA (77 receivers)	LB, M (440 receivers) M, IB, LB, RO, SN (126 receivers) AA (42 receivers)	LB, M (189 receivers) M, IB, LB, RO, SN (29 receivers) AA (0 receivers)
Scenario 5	Std Day	LB, M (76 receivers)	LB, M (31 receivers)	LB, M (0 receivers)
	OOHW 1	Standard hours only	Standard hours only	Standard hours only
	OOHW 2	Standard hours only	Standard hours only	Standard hours only
Scenario 6	Std Day	LB, M (114 receivers)	LB, M (39 receivers)	LB, M (3 receivers)
	OOHW 1	LB, M (190 receivers) M, IB, LB, RO, SN (38 receivers)	LB, M (60 receivers) M, IB, LB, RO, SN (28 receivers)	LB, M (6 receivers) M, IB, LB, RO, SN (0 receivers)
	OOHW 2	LB, M (677 receivers) M, IB, LB, RO, SN (164 receivers) AA (72 receivers)	LB, M (220 receivers) M, IB, LB, RO, SN (78 receivers) AA (36 receivers)	LB, M (102 receivers) M, IB, LB, RO, SN (14 receivers) AA (0 receivers)
Scenario 7	Std Day	LB, M (54 receivers)	LB, M (49 receivers)	LB, M (15 receivers)
	OOHW 1	Standard hours only	Standard hours only	Standard hours only
	OOHW 2	Standard hours only	Standard hours only	Standard hours only
Scenario 8	Std Day	LB, M (69 receivers)	LB, M (38 receivers)	LB, M (3 receivers)
	OOHW 1	LB, M (116 receivers) M, IB, LB, RO, SN (22 receivers)	LB, M (58 receivers) M, IB, LB, RO, SN (30 receivers)	LB, M (6 receivers) M, IB, LB, RO, SN (0 receivers)
	OOHW 2	LB, M (608 receivers) M, IB, LB, RO, SN (125 receivers) AA (42 receivers)	LB, M (291 receivers) M, IB, LB, RO, SN (76 receivers) AA (35 receivers)	LB, M (90 receivers) M, IB, LB, RO, SN (8 receivers) AA (0 receivers)

Scenario	Period	Dulwich Hill Park	Campsie	Punchbowl
Scenario 9	Std Day	LB, M (60 receivers)	LB, M (21 receivers)	LB, M (9 receivers)
	OOHW 1	LB, M (30 receivers) M, IB, LB, RO, SN (0 receivers)	LB, M (49 receivers) M, IB, LB, RO, SN (9 receivers)	LB, M (6 receivers) M, IB, LB, RO, SN (0 receivers)
	OOHW 2	LB, M (143 receivers) M, IB, LB, RO, SN (49 receivers) AA (5 receivers)	LB, M (207 receivers) M, IB, LB, RO, SN (67 receivers) AA (21 receivers)	LB, M (106 receivers) M, IB, LB, RO, SN (9 receivers) AA (0 receivers)
Scenario 10	Std Day	LB, M (37 receivers)	LB, M (21 receivers)	LB, M (4 receivers)
	OOHW 1	LB, M (70 receivers) M, IB, LB, RO, SN (4 receivers)	LB, M (49 receivers) M, IB, LB, RO, SN (9 receivers)	LB, M (8 receivers) M, IB, LB, RO, SN (0 receivers)
	OOHW 2	LB, M (330 receivers) M, IB, LB, RO, SN 90 receivers) AA (18 receivers)	LB, M (207 receivers) M, IB, LB, RO, SN (67 receivers) AA (21 receivers)	LB, M (149 receivers) M, IB, LB, RO, SN (29 receivers) AA (0 receivers)

6.5. Construction traffic noise assessment

A high level review of construction traffic noise impacts has been carried out based on the number of work vehicles and plant arriving by road, as listed in the Sydney Metro works package documents, and comparing the number of vehicles with the road traffic numbers provided in the EIS.

It is noted that a 2dB increase in $L_{Aeq(period)}$ arises from an increase in road traffic numbers by 60%, all other factors being equal (including vehicle type and speed). Even if the construction traffic noise levels are on average significantly louder than general light vehicles, a large increase in numbers is still required to trigger the 2dB increase. It is highly unlikely that the proposed station upgrade works would generate such construction-related traffic increases.

Based on the high existing traffic noise levels and the access routes being largely restricted to arterial and sub arterial roads, impact from additional construction traffic is expected to be minimal.

However, the Station Redevelopment works is just one component of a larger suite of Sydney Metro construction packages. The Sydenham to Bankstown EIS predicted that potential construction-related noise impacts might occur at some locations along the alignment, but none near the Hurlstone Park, Belmore and Wiley Park station worksites.

The Station redevelopment Principal Contractor is responsible for applying all reasonable and feasible mitigation measures to minimise construction-related road traffic noise, in order to contribute the management of Sydney Metro project-wide noise impacts.

Mitigation options are described in Section 6.2.

Traffic noise management is particularly relevant to shared access gates and the site compound at the former Canterbury Bowling and Community Club, which will also be used by the Southwest Metro Corridor Contractor. Construction-related activities can occur outside the defined worksite or premises. The most far-reaching aspect is construction-related transport - mostly trucks and large equipment arriving on site by road.

Mitigation measures that should be implemented where feasible and reasonable include:

- Establishing truck routes which avoid noise-sensitive residential receivers as far as practicable.
- Implementing and monitoring driver behaviour rules, such as smooth braking and accelerating, adhering to truck speed limits;
- Monitoring and enforcing vehicle compliance including ensuring that compliant mufflers are fitted;
- Engineering solutions such as high grade mufflers.
- Deliveries to site and removal of material from site, including the laydown area, is to be restricted to standard construction hours, unless otherwise approved. Access to the site will use the access points specified in the Construction Traffic Management Plan. These will consist of existing Sydney Trains access gates.

7. Vibration goals and assessment

7.1. Building damage vibration goals

Most commonly specified 'safe' structural vibration limits are designed to minimise the risk of threshold or cosmetic surface cracks, and are set well below the levels that have potential to cause damage to the main structure.

Sources of vibration that are considered include demolition, excavation, piling, ground treatments (e.g. compaction), construction equipment and road traffic.

Details about the derivation and application of Sydney Metro construction vibration criteria to protect structures are presented in the Sydney Metro CNVS and the project NVMP.

Conservative vibration damage screening level per receiver type is listed below:

- Reinforced or framed structures: 25.0 mm/s;
- Unreinforced or light framed structures: 7.5 mm/s;
- Heritage structures (structurally sound): 7.5 mm/s; and
- Heritage structures (structurally unsound): 2.5 mm/s.

If a heritage building or structure is found to be structurally unsound (following inspection) a more conservative cosmetic damage criteria (from DIN 4150) would be considered. At construction stage, prior to carrying out works, a structural or condition survey of heritage buildings within 30m of vibration-generating works is required (refer NVMP).

If the structural or condition survey is not carried out prior to vibration-generating works commencing, then heritage buildings are to be considered "structurally unsound" for the purpose of determining applicable construction-related vibration criteria. This is to adopt a precautionary approach until surveys establish the condition of the building.

At locations where the predicted and/or measured vibration levels are greater than shown above (peak component particle velocity), a more detailed analysis of the building structure, vibration source, dominant frequencies and dynamic characteristics of the structure would be required to determine the applicable safe vibration level.

7.2. Human comfort vibration goals

The construction vibration management levels adopted by Sydney Metro represent applicable standards and guidelines. It is important to acknowledge that individual receivers respond to noise and vibration differently. During implementation phase, active community engagement plays a role in understanding individual perception and sensitivity.

The NSW EPA "Assessing Vibration: a technical guideline" dated February 2006 AVTG) recommends the use of BS 6472-1992 for the purpose of assessing vibration in relation to human comfort.

Vibration dose values are considered appropriate for the assessment of non-continuous vibration sources associated with construction. The vibration dose value depends on both the level and duration of the short-duration vibration event, as well as the number of events occurring during the daytime or night-time period.

The levels highlighted in **bold** in Table 18 below are used in Sydney Metro projects as the Vibration Management Level.

Table 18: Vibration Dose Value Ranges which might result in low probability of adverse comment within residential buildings, from BS6472-1992

Place and Time	Low Probability of Adverse Comment ($m/s^{1.75}$)
Residential buildings 16 hr day	0.2 to **0.4**
Residential buildings 8 hr night	0.1 to **0.2**

Note: For offices / schools and workshops, multiplying factors of 2 and 4 respectively would be applied to the above vibration dose value ranges for a 16 hr day, ie 0.8 $m/s^{1.75}$ for offices, educational institutions and places of worship, and 1.6 $m/s^{1.75}$ for workshops.

It is not always practical to measure VDV during construction works, as the calculation relies upon duration, intensity and characteristic frequency of the measured vibration events throughout a work day.

In some cases, it may be necessary to relate to an instantaneous measurement, such as Peak Particle Velocity (PPV). Appendix C of the AVTG provides guidance on relating measurements of continuous and impulsive vibration to PPV. The criteria are presented in Table 19.

Table 19: Criteria for exposure to continuous and impulsive vibration – alternative screening level for human comfort measured in real-time

Place and Time	Peak particle velocity (mm/s) – preferred / maximum	
	Continuous vibration	Impulsive vibration[1]
Residential buildings 16 hr day	0.28 – 0.56	8.6 – 17.0
Residential buildings 8 hr night	0.20 – 0.40	2.8 – 5.6
Offices, when in use	0.56 – 1.10	18.0 – 36.0
Workshops, when in use	1.10 – 2.20	18.0 – 36.0

[1] Impulsive vibration must be defined and measured in accordance with the relevant standard. The PPV levels associated with impulsive vibration would be considered to be intolerably high for intermittent and repetitive "impulsive" events, and should be applied to construction works with caution. It is not to be used to set any Alert / Alarm level in a vibration monitoring system used to assess human comfort.

7.3. Mitigation

Vibration-minimising methods are to be selected where feasible and reasonable.

The Principal Contractor must select the plant and equipment which generates the lowest vibration levels while still being capable of effectively carrying out the work. In some cases this may require longer durations which may be a necessary outcome of ensuring that no damage occurs due to the works.

Examples relevant to the station redevelopment works are:

- Smooth drum roller preferred, or else pad foot roller, instead of vibratory roller;
- Diamond / concrete saw to cut platform surface to remove in pieces, instead of jackhammer;
- Use the smallest excavator suitable for the work.

Attended vibration measurements are required at the commencement of vibration generating activities to confirm that vibration levels satisfy the criteria for that vibration generating activity. Where there is potential for exceedances of the criteria further vibration site law investigations would be undertaken to determine the site-specific safe working distances for that vibration generating activity. Continuous vibration monitoring with audible and visible alarms would be conducted at the nearest sensitive receivers whenever vibration generating activities need to take place inside the calculated safe-working distances. The NVMP provides details on vibration monitoring requirements.

The pattern of vibration radiation is very different to the pattern of airborne noise radiation and is very site specific. Final vibration levels are dependent on many factors including the actual plant used, its operation, the intervening geology between the activity and the receiver, and the receiver structure. Section 7.4 presents the recommended minimum working distances for vibration intensive plant. The minimum working distances for cosmetic damage must be complied with at all times, unless otherwise approved by the relevant authority.

7.4. Summary of vibration intensive works

The vibration-generating works and activities associated with the Project works are:

- Bored piling rig;
- Vibratory roller (assessed for completeness; smooth drum or padfoot rollers are proposed by Sydney Metro);
- Excavator with hammer or tamping attachment; and
- Jackhammer.

Ground borne vibration prediction is specialist area, and varies due to site-specific conditions such as vibration propagation through different ground types and building structures. The proposed station works activities are relatively low vibration risk, therefore a suitable screening approach for assessing vibration is to review whether vibration-generating plant will be used within “minimum working distances” of sensitive receivers. This is considered to be conservative for most areas in Sydney; nevertheless it is important to confirm vibration propagation on site where works are within the minimum working distances.

Minimum working distances for these vibration-generating activities are provided in TfNSW I&S CNVS (2018). Extracts of the I&S CNVS table of safe working distances are provided below for the works relating to this project package.

The minimum working distances presented in below are indicative and will vary depending on the plant item and local geotechnical conditions. They apply to cosmetic damage of typical buildings under typical geotechnical conditions. Vibration monitoring can be carried out to confirm the minimum working distances at specific sites.

Table 20: Typical vibration emission and working distances from vibration-generating plant proposed for the Station redevelopment works

Plant	Recommended minimum working distance[2]	
	Building damage	Human comfort
Large vibratory roller (not proposed, but presented for information in case it is necessary to carry out the works)	12m	40m
Smooth drum roller	12m	50m
Vibratory piling (not proposed, but presented for information in case it is necessary to carry out the works)	2-20m	20m
Bored piling	2m (nominal)	n/a
Small excavator with hammer, 3-5 T	2m	15m
Small excavator with hammer, 8 T	3m	20m
Medium excavator with hammer, 12-18 T	4m	30m
Jackhammer, handheld	1m (nominal)	Avoid contact with structure

7.5. Vibration assessment

Unless stated otherwise the assessment will be based on the screening criteria of 7.5mm/s for an unreinforced structure, including heritage-listed buildings and structures which have been found to be structurally sound.

The CNVS requires that attended vibration measurements are carried out before any vibration intensive construction activities commence. Potential mitigation should be reassessed following the attended measurements to determine site-specific safe working distances.

Considering that the station buildings are themselves heritage-listed structures (structurally sound), some of the vibration-generating works are expected to be within the safe work distances.

As required by CoA E18 all vibration sensitive receivers have been identified. There are a number of medical facilities which were identified during the land use survey. There is a medical centre on Lilian Street/Lane near Campsie Station, and one at South Terrace in Punchbowl. These facilities have all been identified as small general practices and dental practices, without highly vibration-sensitive medical equipment. However there is still potential for them to house medical equipment which is relatively sensitive to vibration.

The Principal Contractor shall prepare detailed works plans and determine whether any vibration-generating works will be carried out within the safe working distances to any affected sensitive receiver. In this case, attended vibration monitoring will be required at the commencement of vibration-generating works in accordance with the NVMP (Section 8).

CoA E30 also requires that a heritage specialist be consulted when installing equipment used for vibration, movement and noise monitoring around heritage listed structures. More information is provided in Section 8 of the NVMP.

The Principal Contractor must select the plant and equipment which generates the lowest vibration levels while still being capable of effectively carrying out the work (refer Section 7.3).

In some cases this may require longer work durations as a necessary outcome of ensuring that no damage occurs due to the works. The Principal Contractor is expected to build contingencies for vibration-minimising works methods in the work plans.

7.6. Ground-borne noise

The ground-borne noise management levels adopted by Sydney Metro are provided in the CNVS.

The CNVS states that the ground borne noise criteria are only applicable when ground-borne noise levels are higher than the airborne noise levels.

All the station works are surface works. Ground-borne noise levels within receiver buildings are predicted to be very low, and below the noise management levels. Importantly, the predicted airborne noise will be higher than ground borne noise. A detailed ground-borne noise assessment is not required as the impact is predicted to be negligible.

8. Conclusion

The Project involves upgrades of three railway stations at Dulwich Hill, Campsie and Punchbowl. While the works noise is typical of construction sites, many of the activities need to be carried out outside standard construction hours, to limit disruptions to the operating railway. This may be associated with greater environmental noise impacts as residential receivers are more likely to be more sensitive to noise on weekends and during evenings and at night.

The vibration generated from the works is also typical of construction activities. However the stations themselves are heritage-listed buildings and therefore require attention to ensure that vibration levels do not result in any damage to the heritage fabric and materials.

This CNVIS presents predicted noise and vibration impacts from the works. The predictions are conservative as the CNVIS has been prepared prior to establishment of the Contract award. It is expected that the Principal Contractor will be able to reduce impacts at source through:

- Selecting the quietest plant suitable for the work;
- Scheduling work to less noise-sensitive hours; and
- Use of solid hoarding or noise curtains where effective.

Residual impacts will be managed in accordance with the Sydney Metro CNVS and as described in the project NVMP and this CNVIS.

Appendix A – Land use survey maps

Map of Receiver Catchment Areas

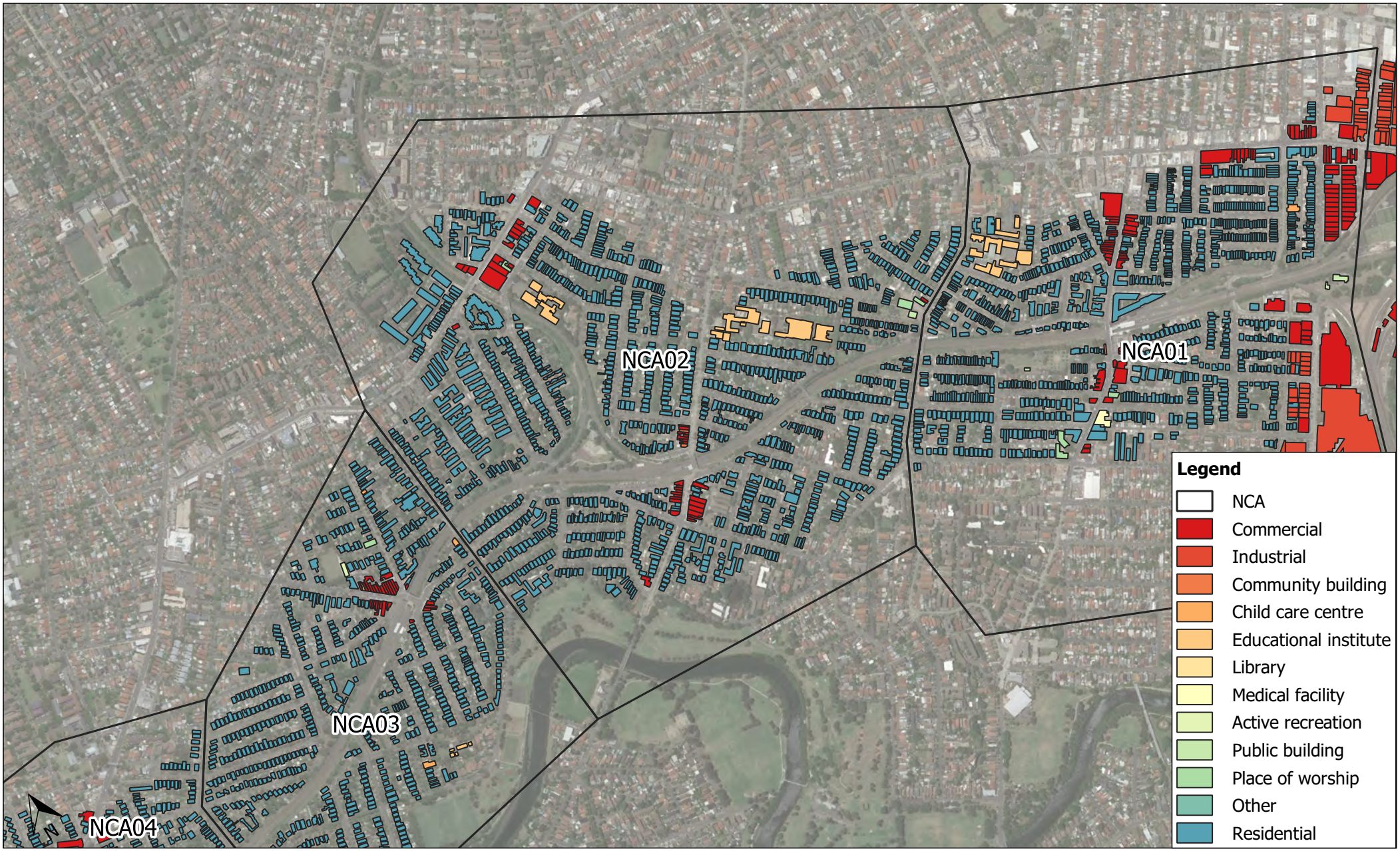

0 200 400 600 800 1000 m

Dulwich Hill, Campsie and Punchbowl Station Upgrades

Noise and vibration sensitive receivers

NCA02

0 200 400 600 800 1000 m

Dulwich Hill, Campsie and Punchbowl Station Upgrades

Noise and vibration sensitive receivers
NCA04

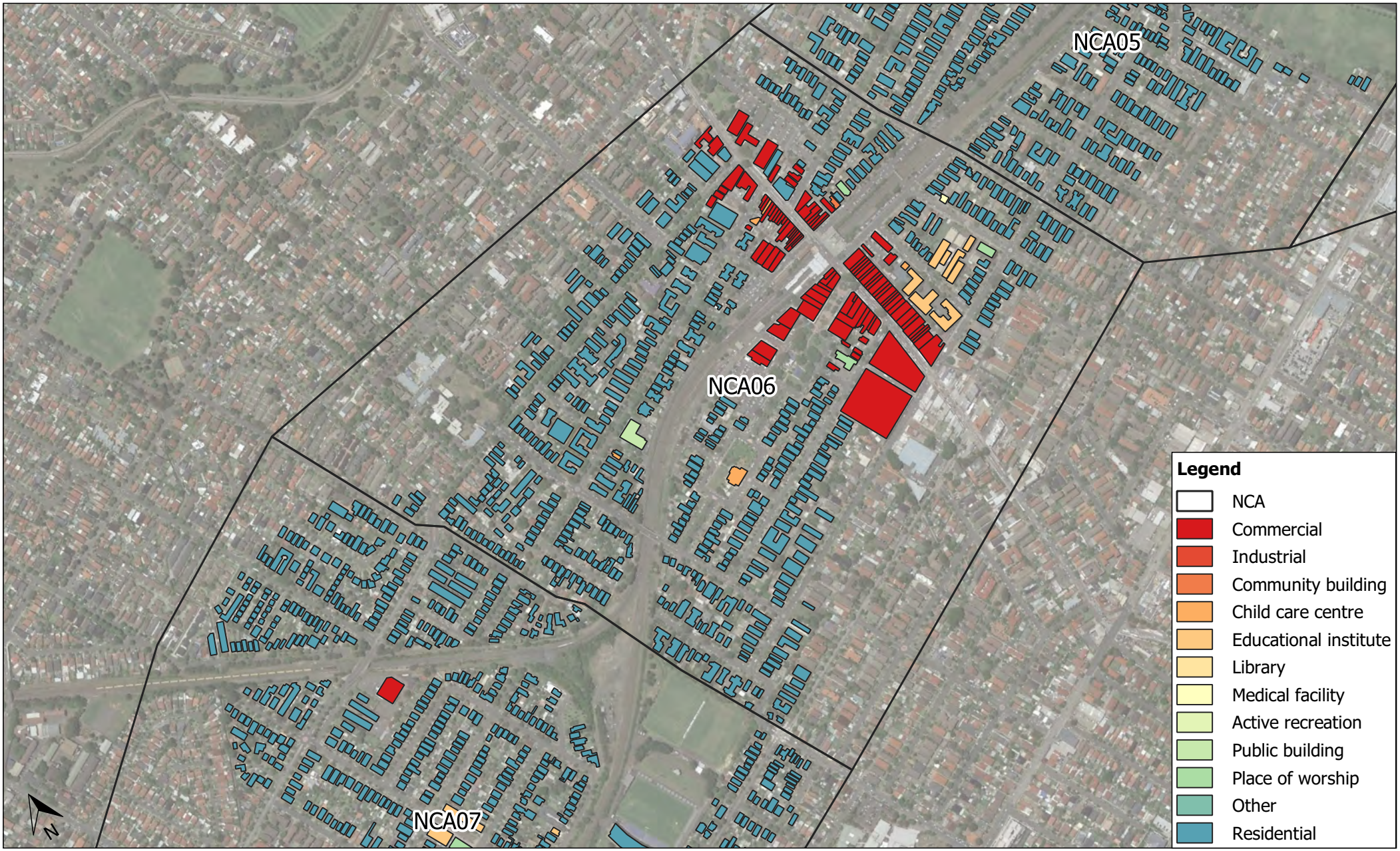

0 200 400 600 800 1000 m

Dulwich Hill, Campsie and Punchbowl Station Upgrades

Noise and vibration sensitive receivers

NCA06

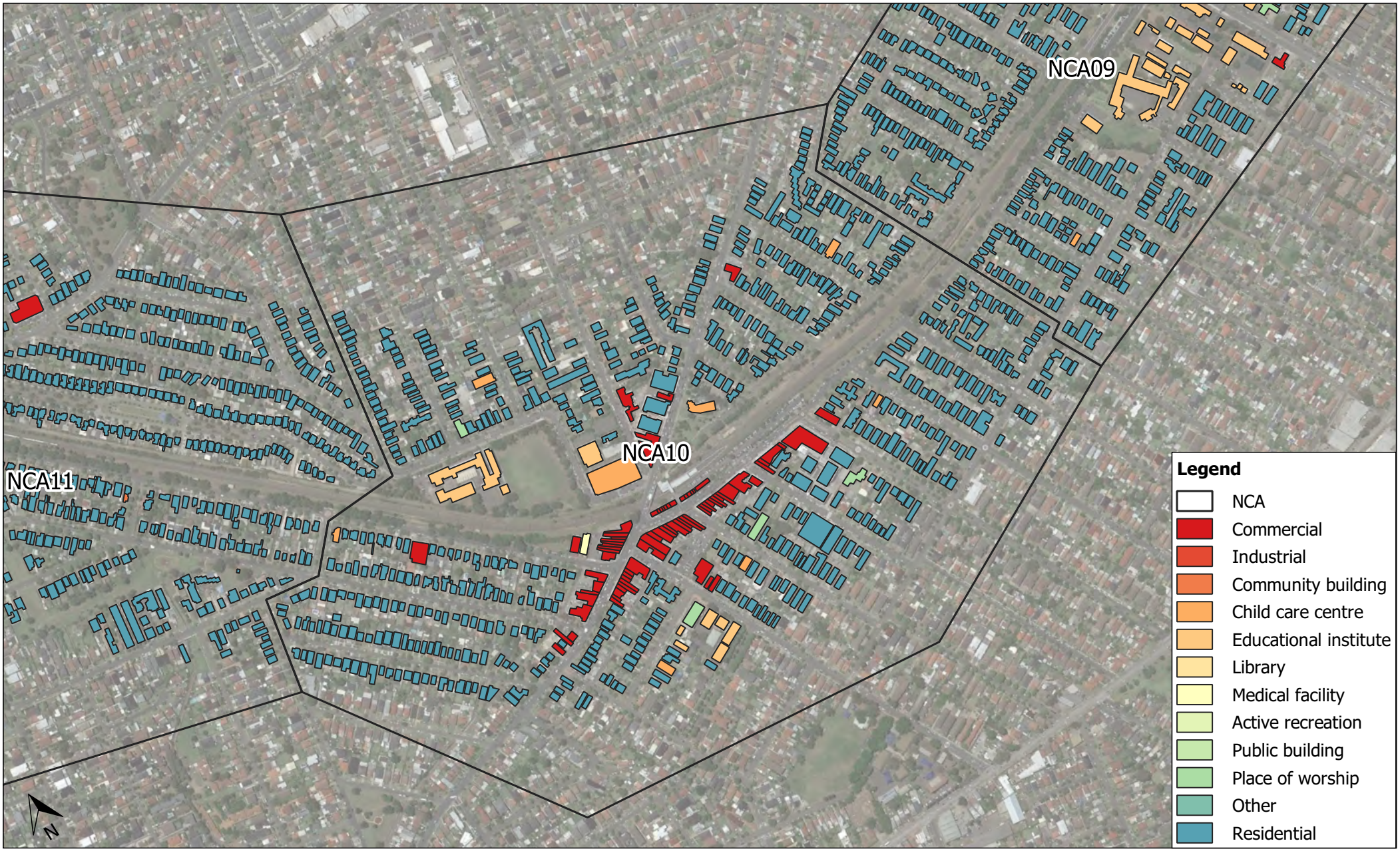

0 200 400 600 800 1000 m

Dulwich Hill, Campsie and Punchbowl Station Upgrades

Noise and vibration sensitive receivers

NCA10

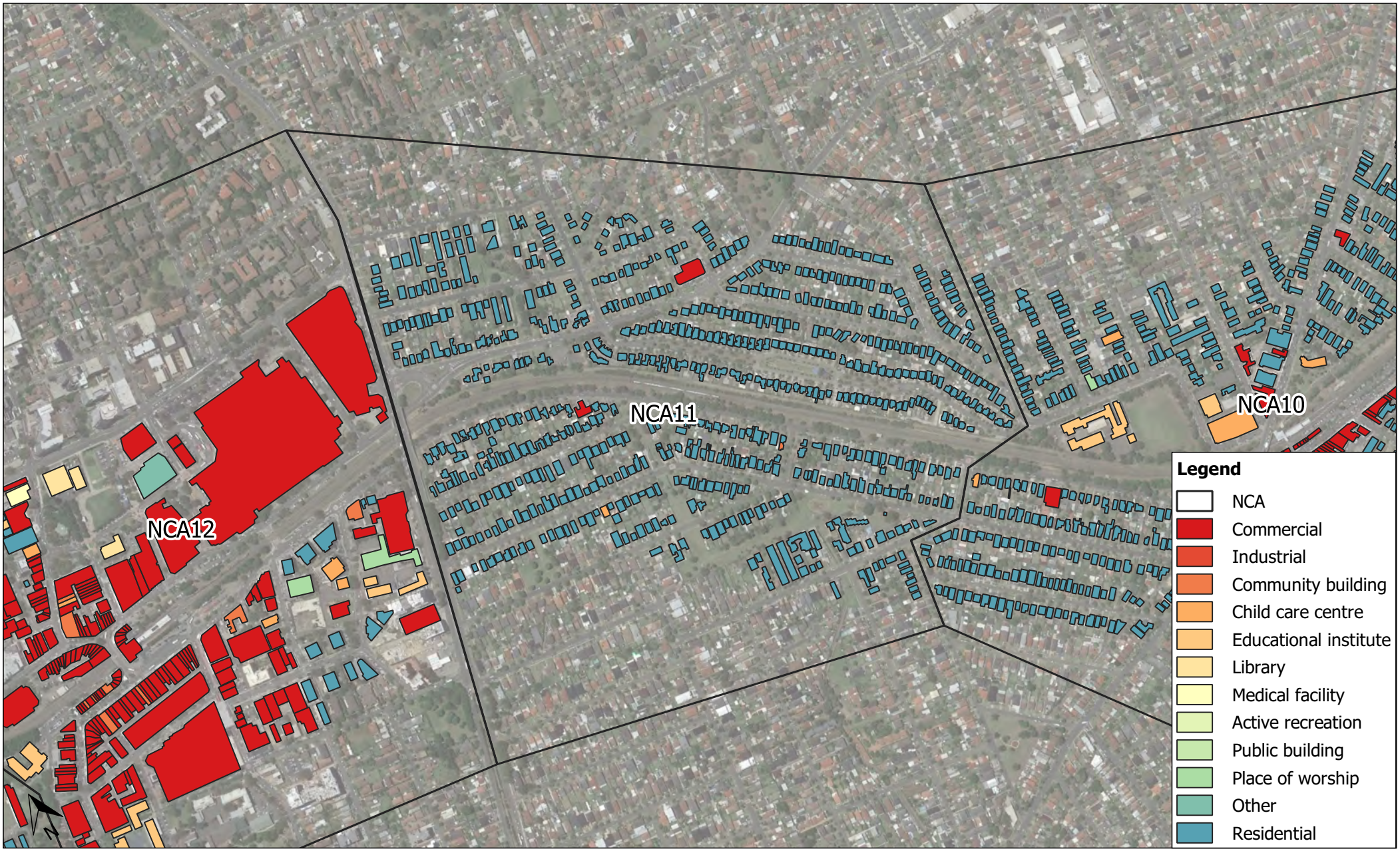

0 200 400 600 800 1000 m

Dulwich Hill, Campsie and Punchbowl Station Upgrades

Noise and vibration sensitive receivers

NCA11

Appendix B Worksite Area Maps

Worksite Area Maps used for SoundPlan Model

Campsie

Scenario	**Image**
Civil works AREA01	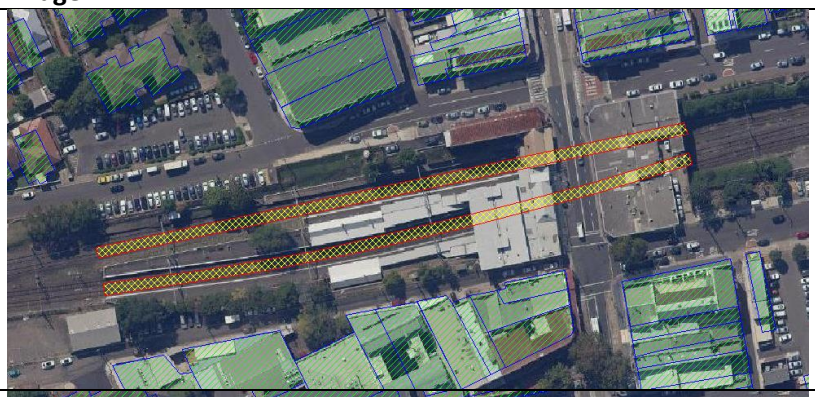
Station buildings AREA02	
Station platform AREA03	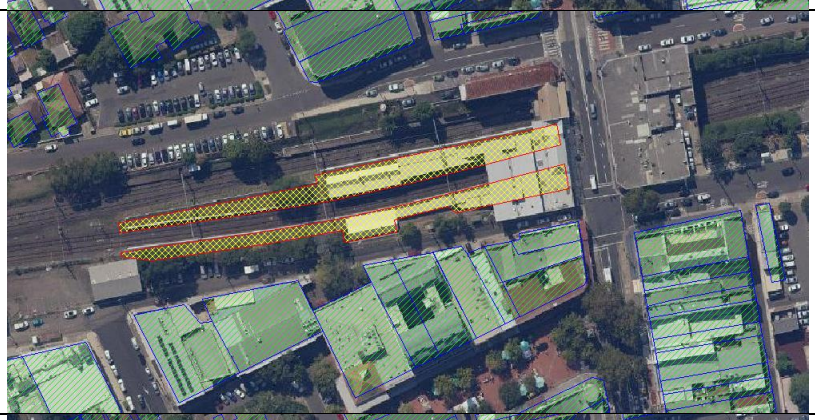
Services building AREA04	

Bridges and local roads AREA05	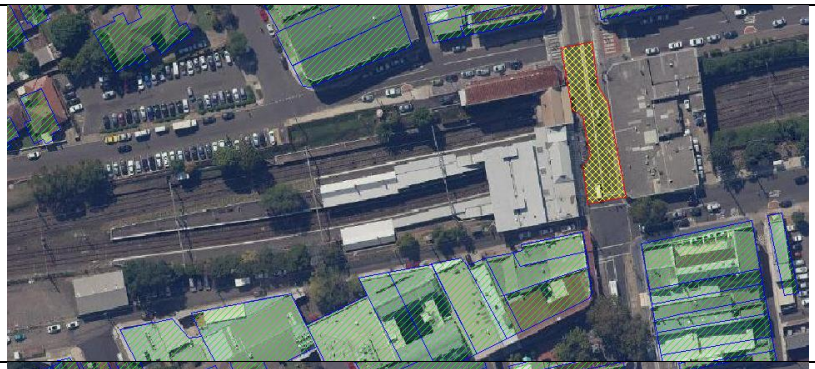
Laydown and material storage AREA06	
Future overpass AREA07	

Dulwich Hill

Scenario	**Image**
Civil works AREA01	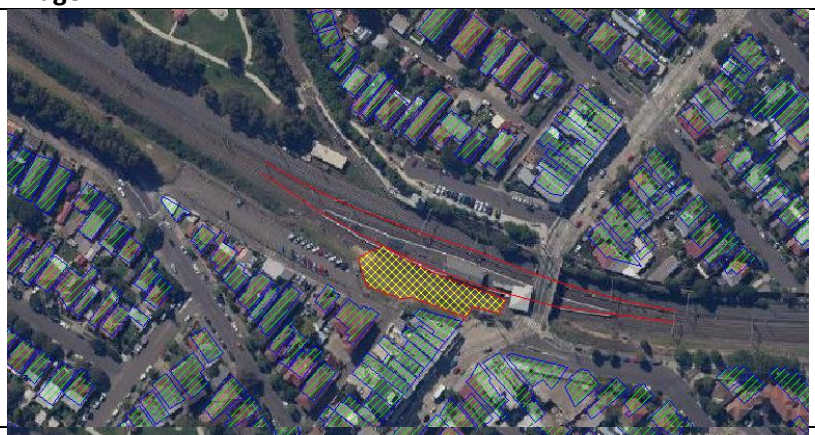
Station buildings AREA02	
Station platform AREA03	

Services building AREA04	
Bridges and local roads AREA05	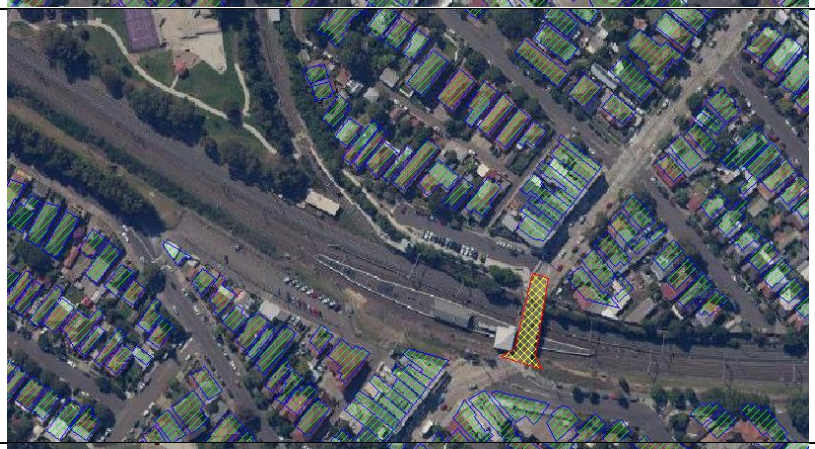
Laydown and material storage AREA06	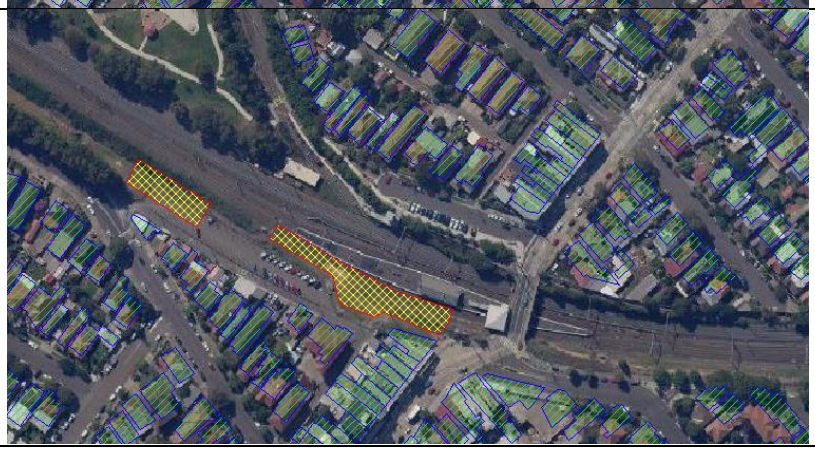

Punchbowl

Scenario	Image
Civil works AREA01	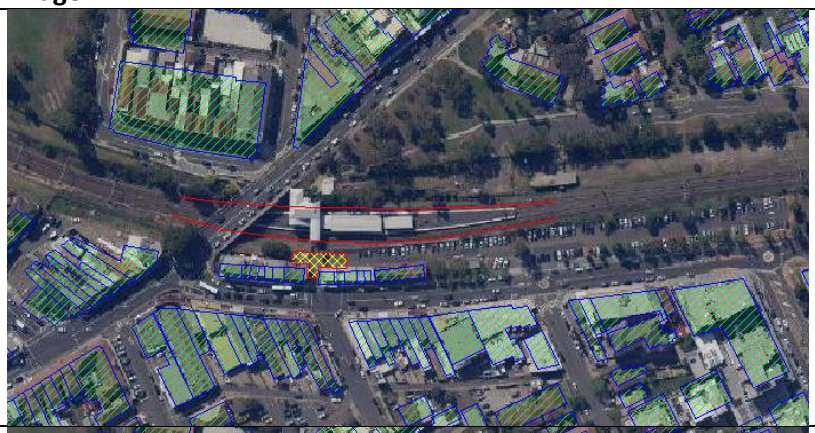
Station buildings AREA02	
Station platform AREA03	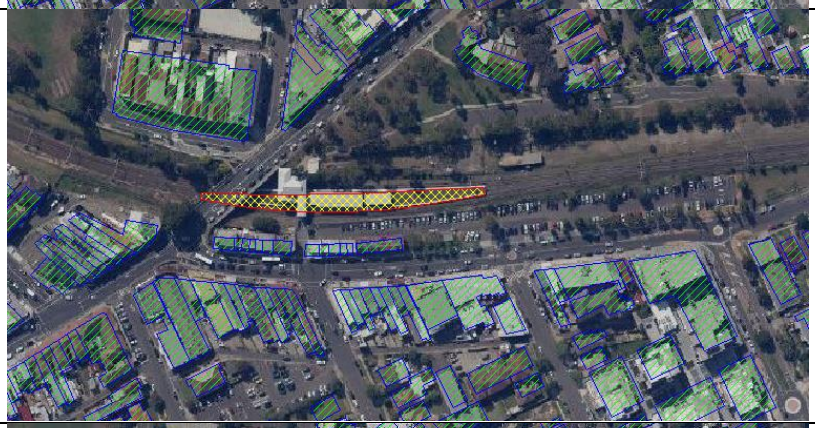
Services building AREA04	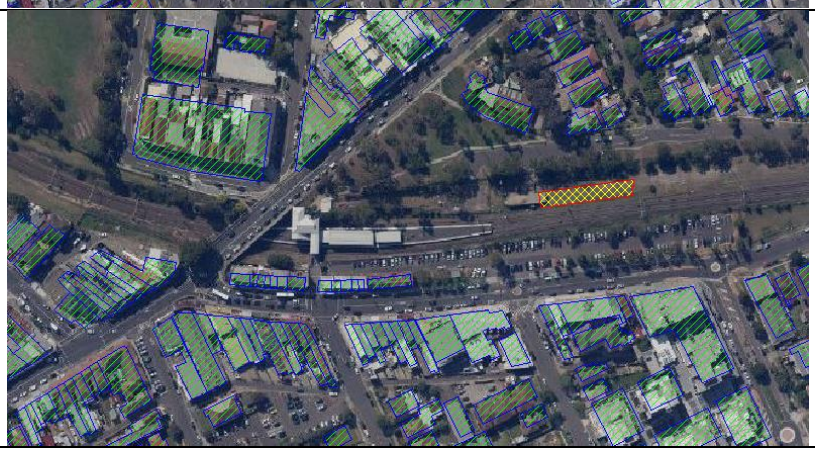

Bridges and local roads AREA05	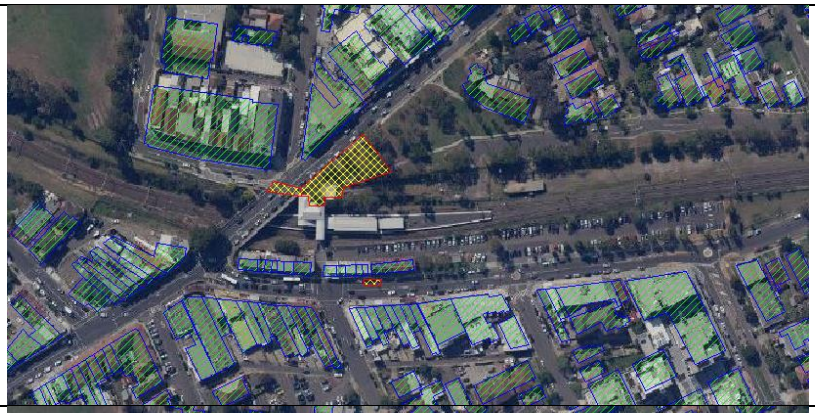
Laydown and material storage AREA06	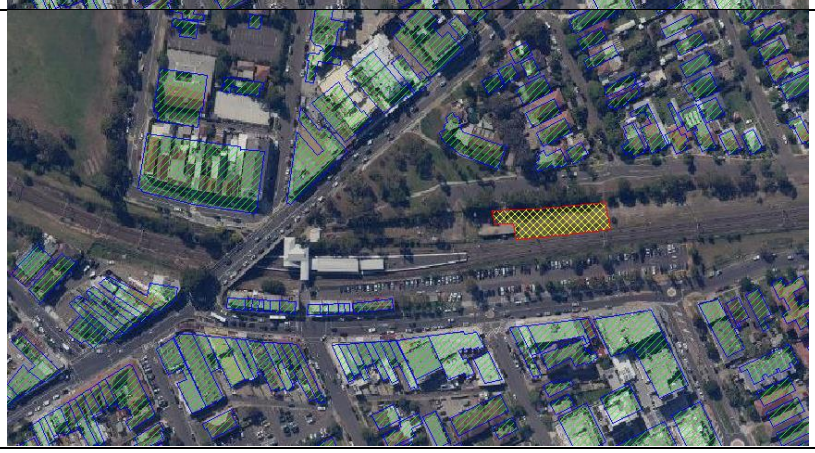

Campsie

Scenario	Image
Civil works AREA01 Indicative heritage zones shown: Refer to Heritage Management Plan Figure 4 for a view of the entire site and heritage-listed zones Indicative receivers with multiple uses shown. Refer to receiver address list as all noise predictions account for different building uses. Refer also to community consultation plans and updated receiver records to be retained on site	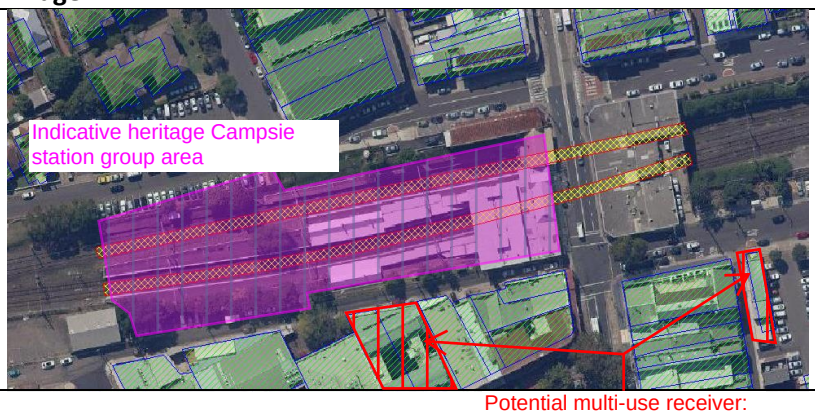

Potential multi-use receiver: residential + commercial

Dulwich Hill

Scenario	Image
Civil works AREA01 Indicative heritage zones shown: Refer to Heritage Management Plan Figure 2 for a view of the entire site and heritage-listed zones Indicative receivers with multiple uses shown. Refer to receiver address list as all noise predictions account for different building uses. Refer also to community consultation plans and updated receiver records to be retained on site	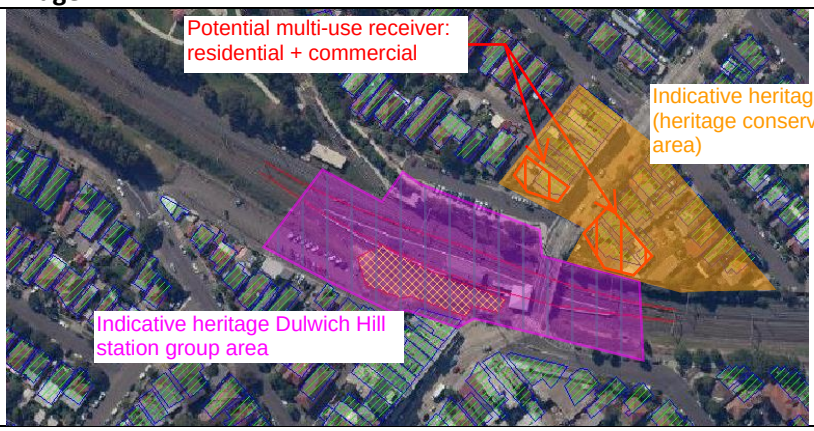

Punchbowl

Scenario	Image
Civil works AREA01 Indicative heritage zones shown: Refer to Heritage Management Plan Figure 5 for a view of the entire site and heritage-listed zones Indicative receivers with multiple uses shown. Refer to receiver address list as all noise predictions account for different building uses. Refer also to community consultation plans and updated receiver records to be retained on site	

Potential multi-use receiver: residential + commercial

Appendix C Noise Contour Maps

Noise Contour Maps for each Worksite – SoundPlan Results assuming 120dB(A) overall source Sound Power Level

0 200 400 600 800 1000 m

Dulwich Hill Station
Construction noise contours
Civil works

0 200 400 600 800 1000 m

Dulwich Hill Station
Construction noise contours
Station building

0 200 400 600 800 1000 m

Dulwich Hill Station
Construction noise contours
Station platform

0 200 400 600 800 1000 m

Dulwich Hill Station
Construction noise contours
Services building

0 200 400 600 800 1000 m

Dulwich Hill Station
Construction noise contours
Bridges and local roads

0 200 400 600 800 1000 m

Dulwich Hill Station
Construction noise contours
Laydown and material storage

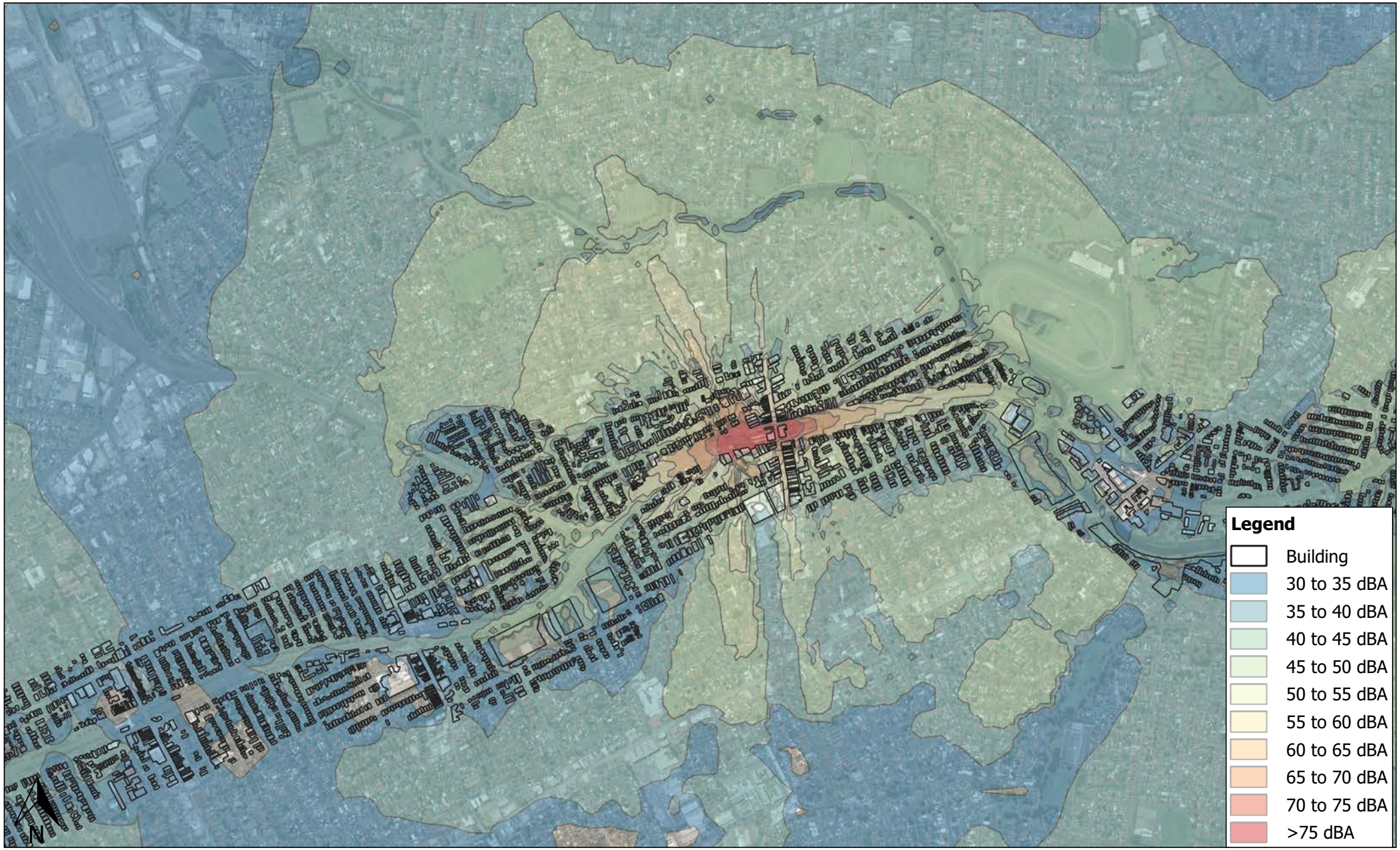

0 200 400 600 800 1000 m

Campsie Station
Construction noise contours
Civil works

0 200 400 600 800 1000 m

Campsie Station
Construction noise contours
Station building

0 200 400 600 800 1000 m

Campsie Station
Construction noise contours
Station platform

0 200 400 600 800 1000 m

Campsie Station
Construction noise contours
Services building

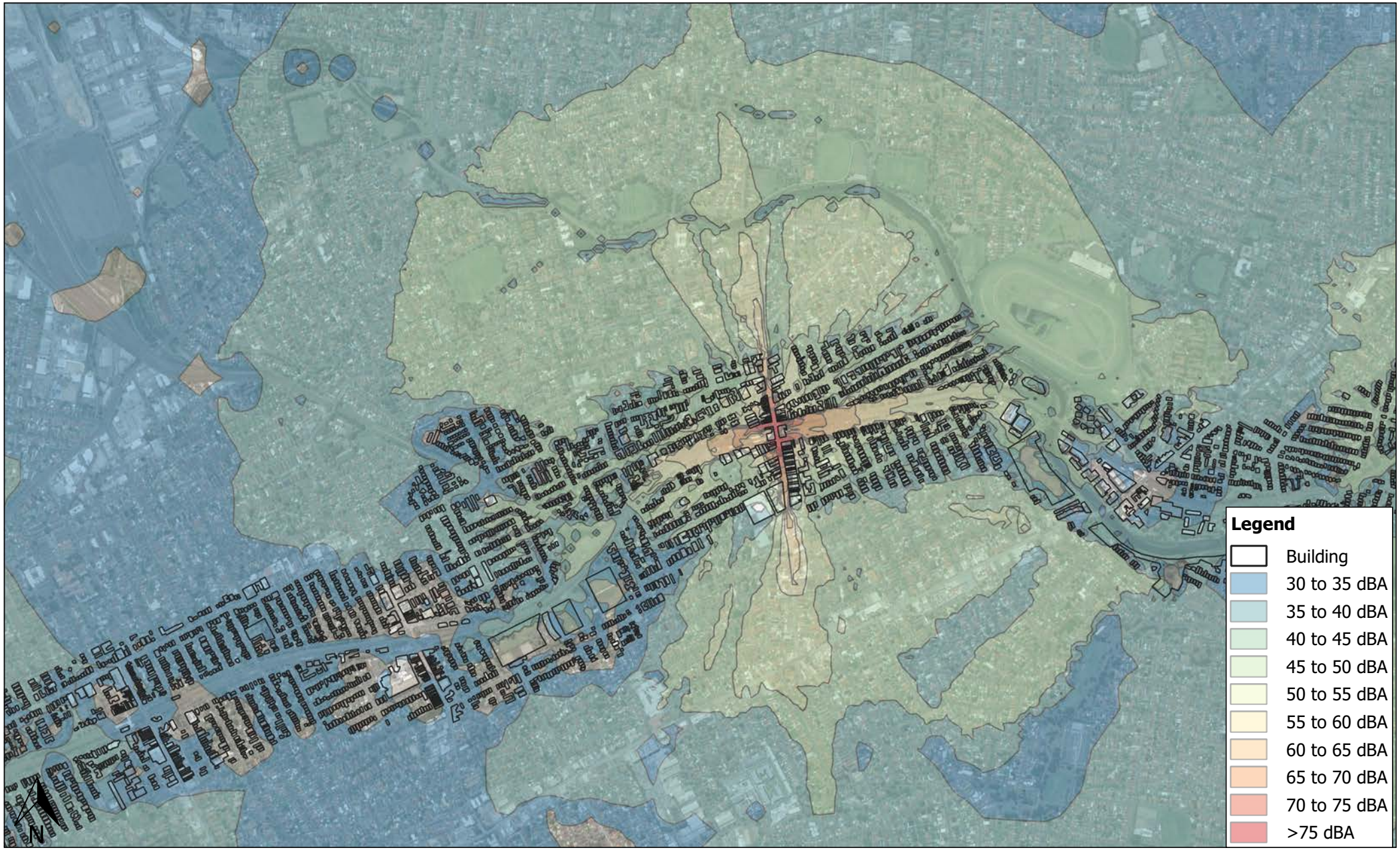

0 200 400 600 800 1000 m

Campsie Station
Construction noise contours
Bridges and local roads

0 200 400 600 800 1000 m

Campsie Station
Construction noise contours
Laydown and material storage

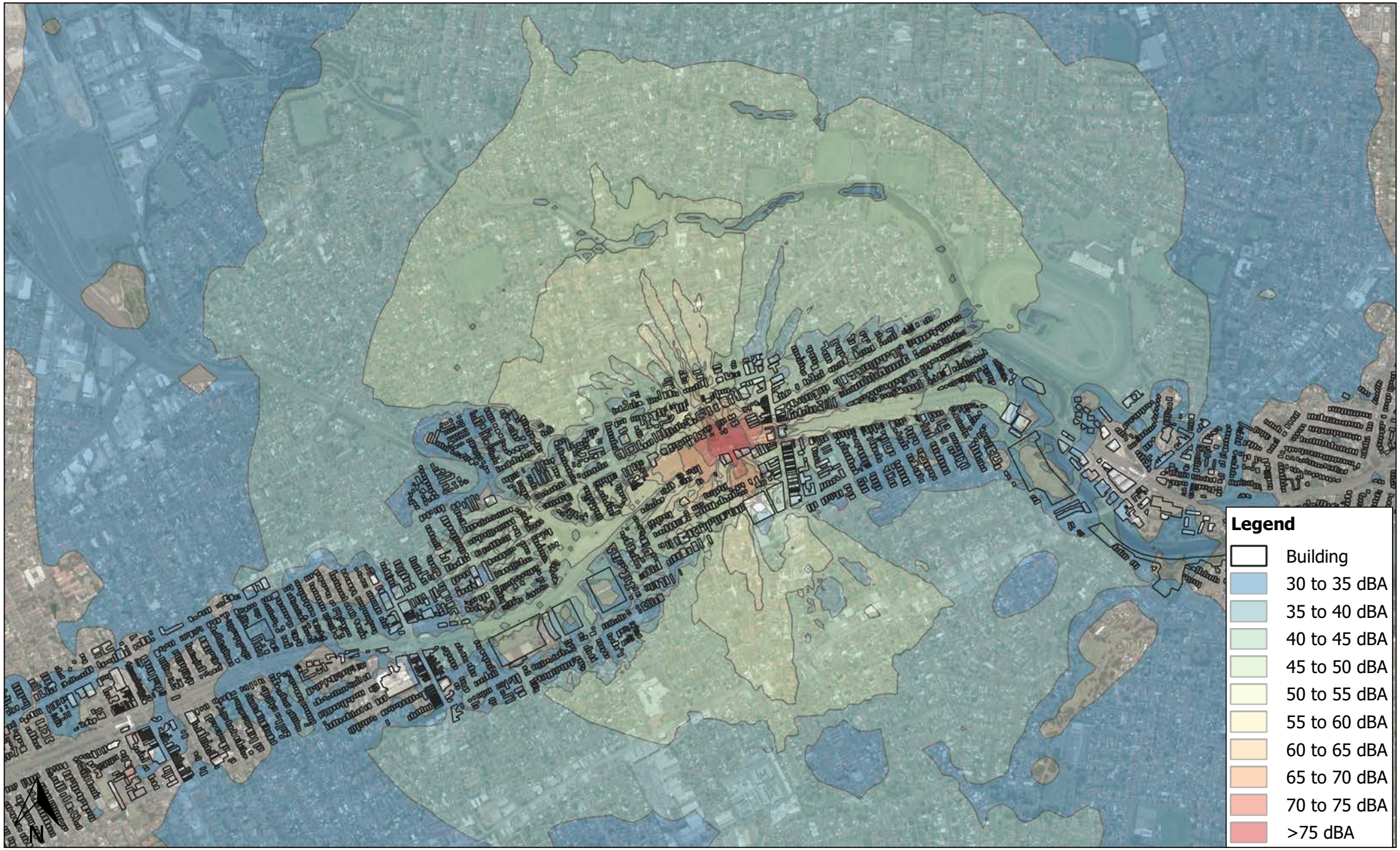

0 200 400 600 800 1000 m

Campsie Station
Construction noise contours
Future overpass

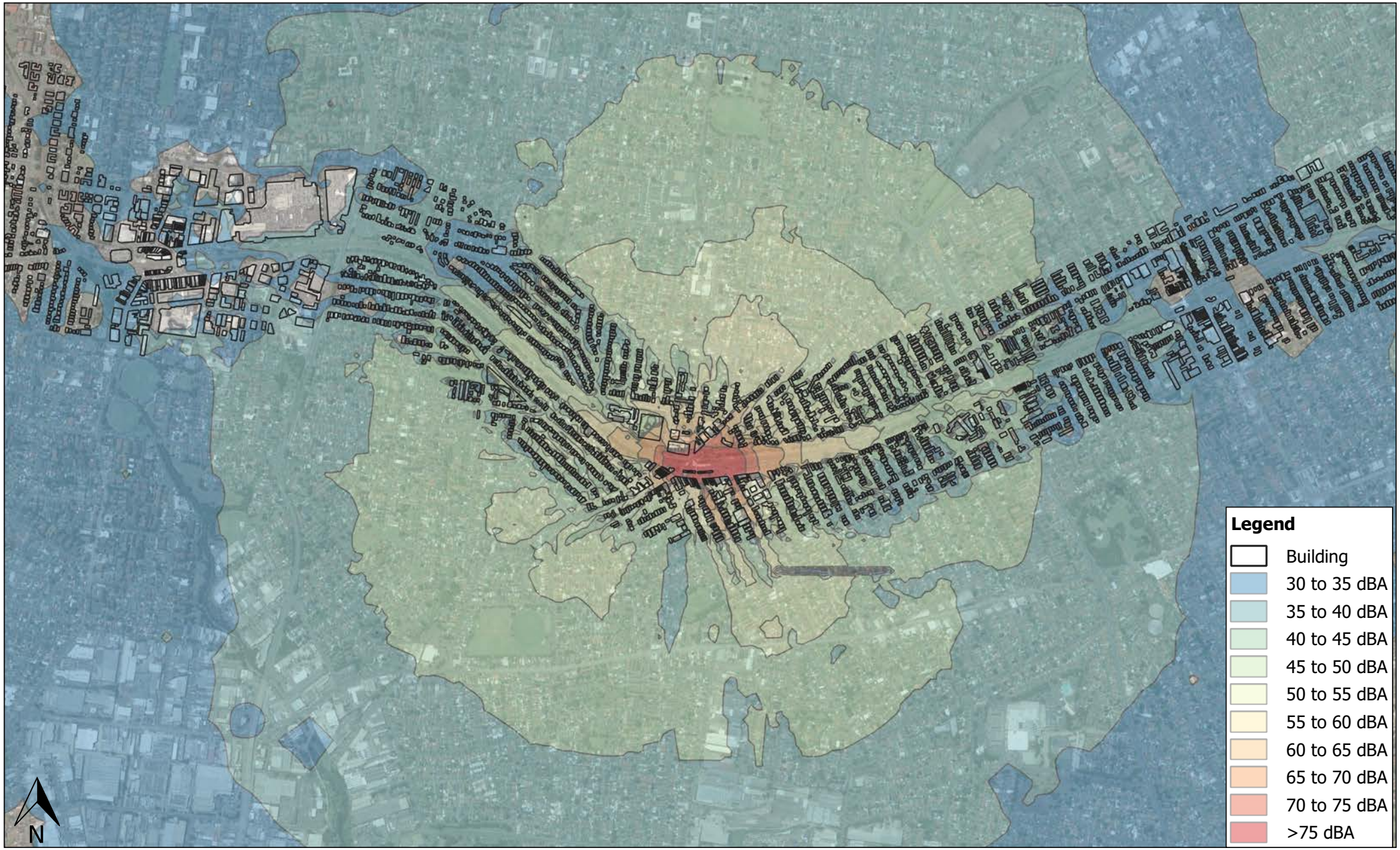

0 200 400 600 800 1000 m

Punchbowl Station
Construction noise contours
Civil works

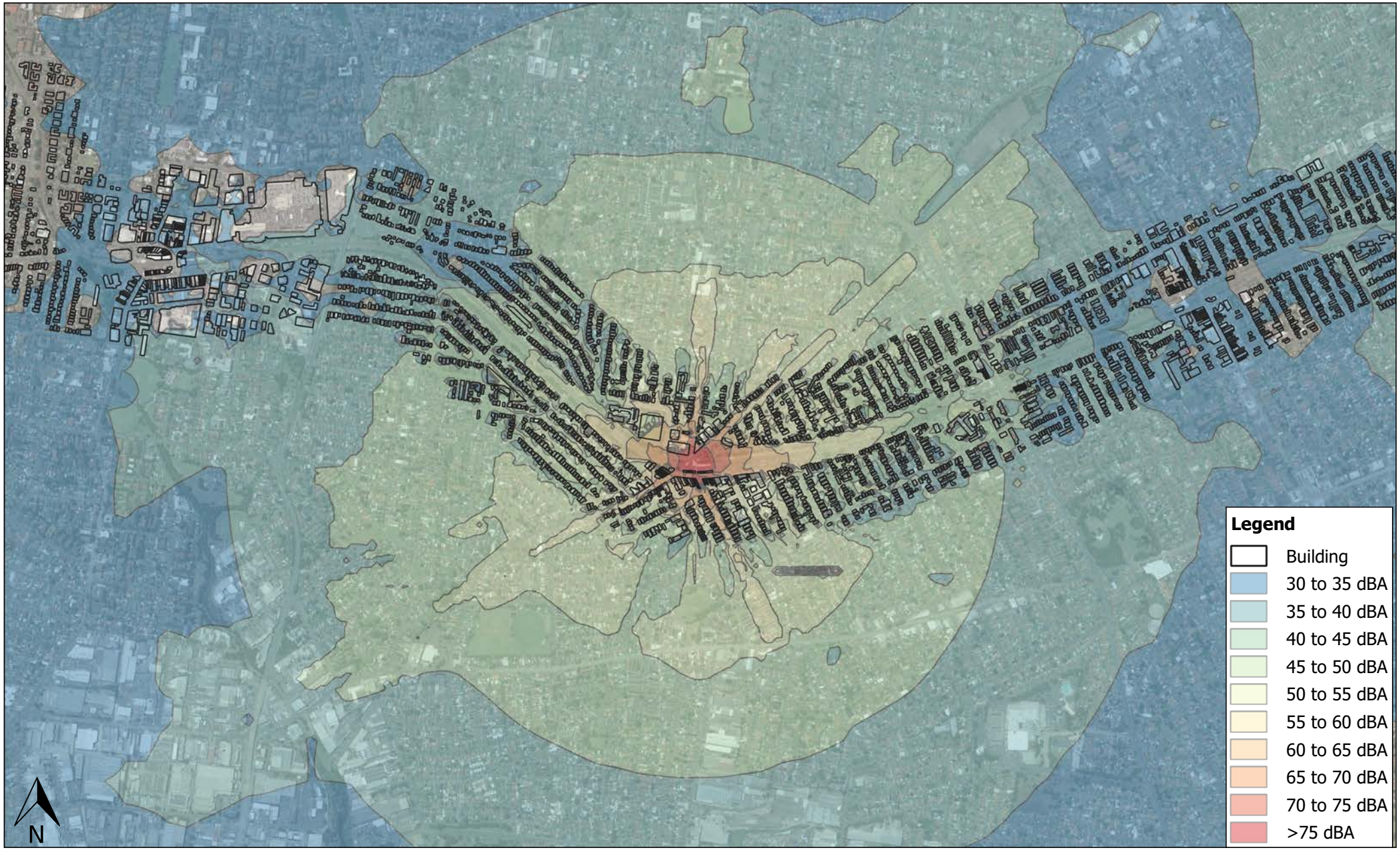

0 200 400 600 800 1000 m

Punchbowl Station
Construction noise contours
Station building

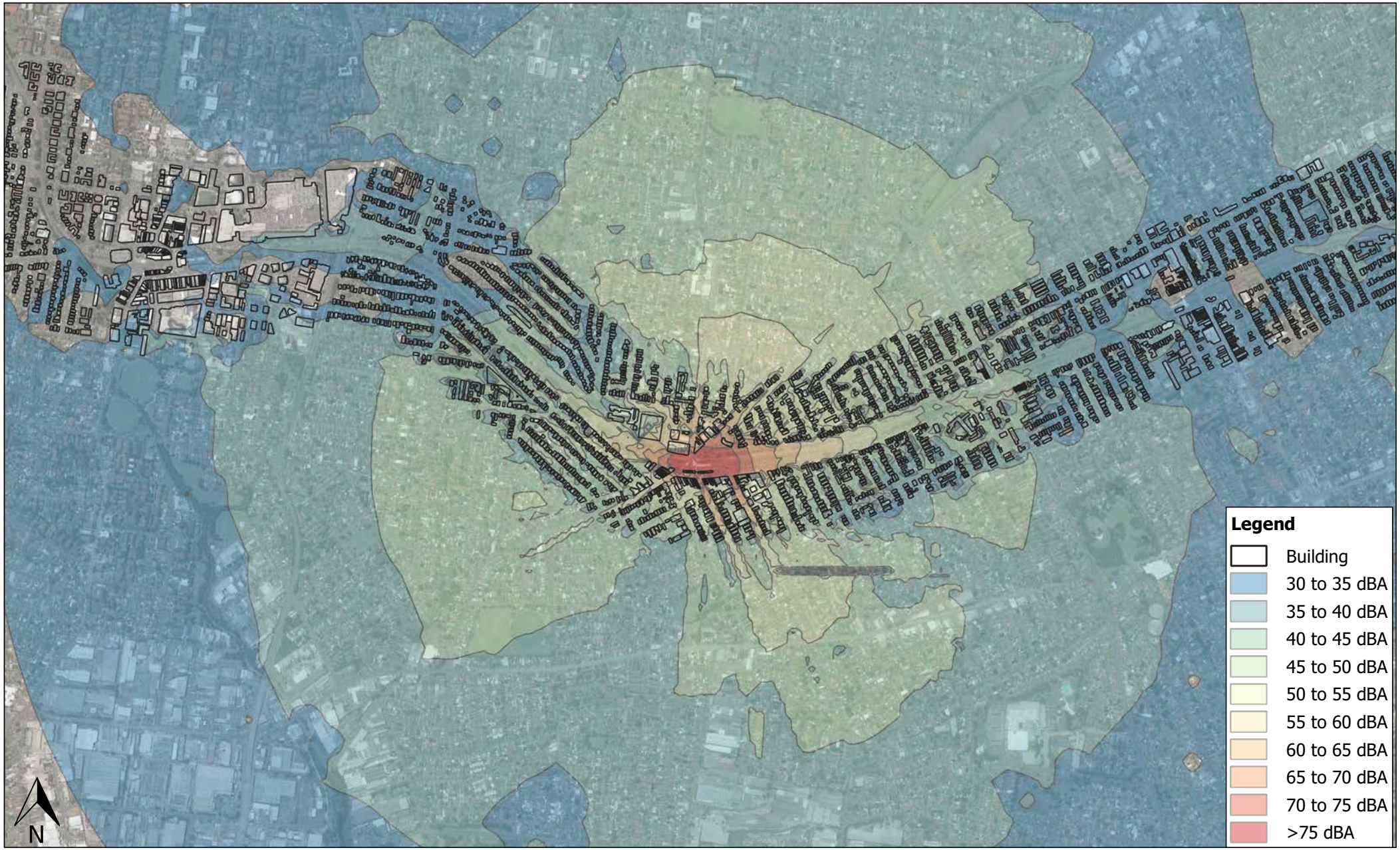

0 200 400 600 800 1000 m

Punchbowl Station
Construction noise contours
Station platform

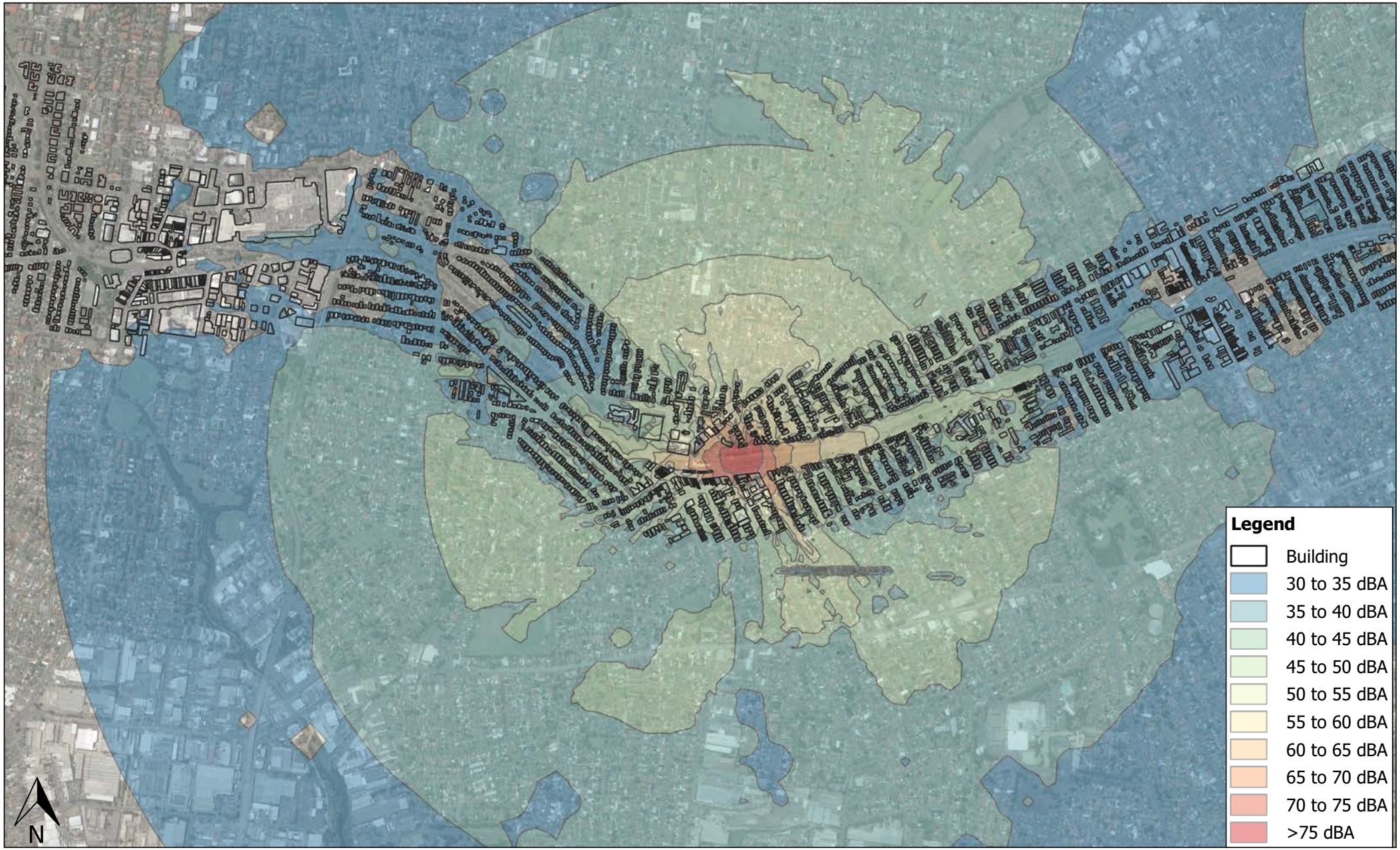

0 200 400 600 800 1000 m

Punchbowl Station
Construction noise contours
Services building

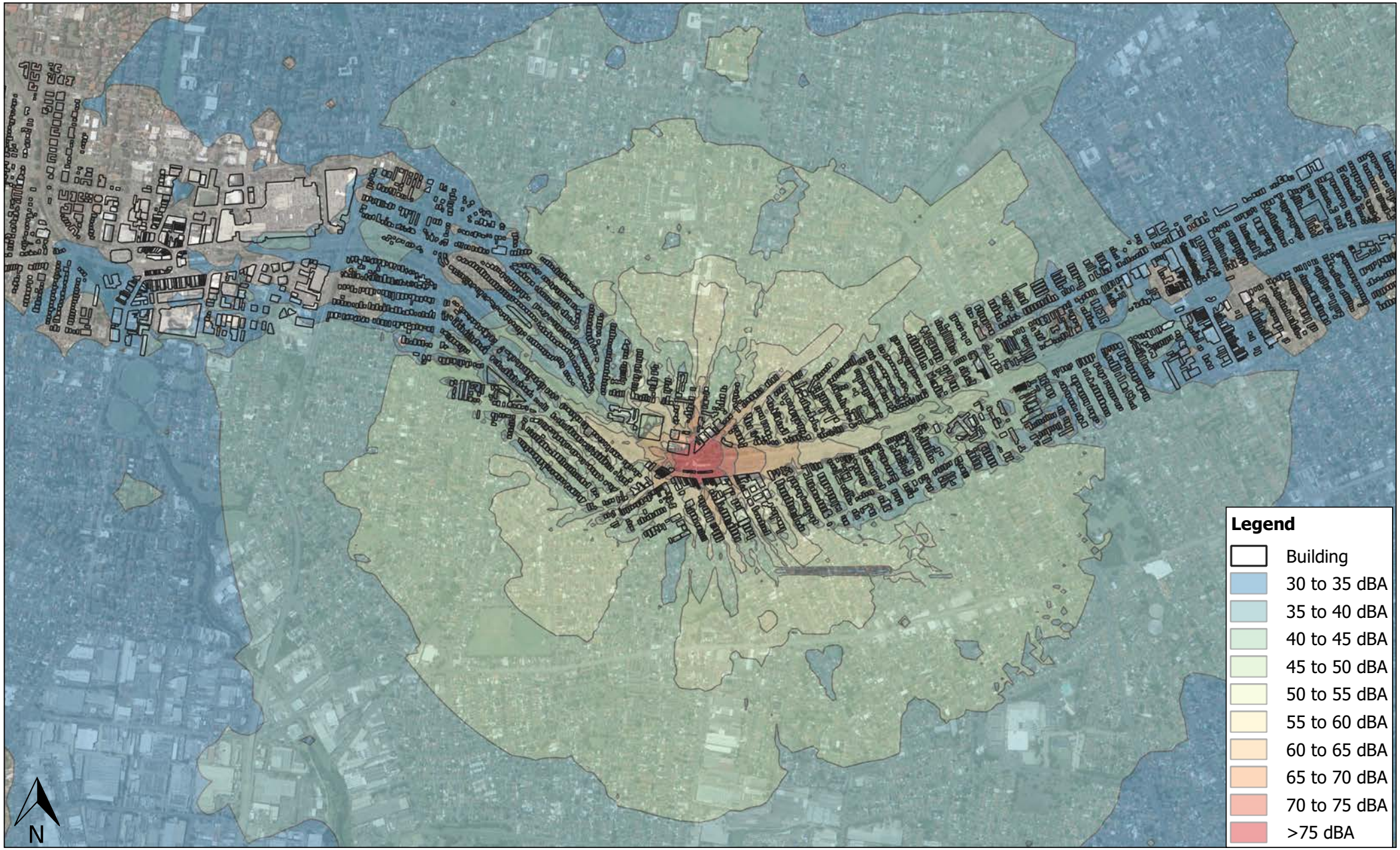

0 200 400 600 800 1000 m

Punchbowl Station
Construction noise contours
Bridges and local roads

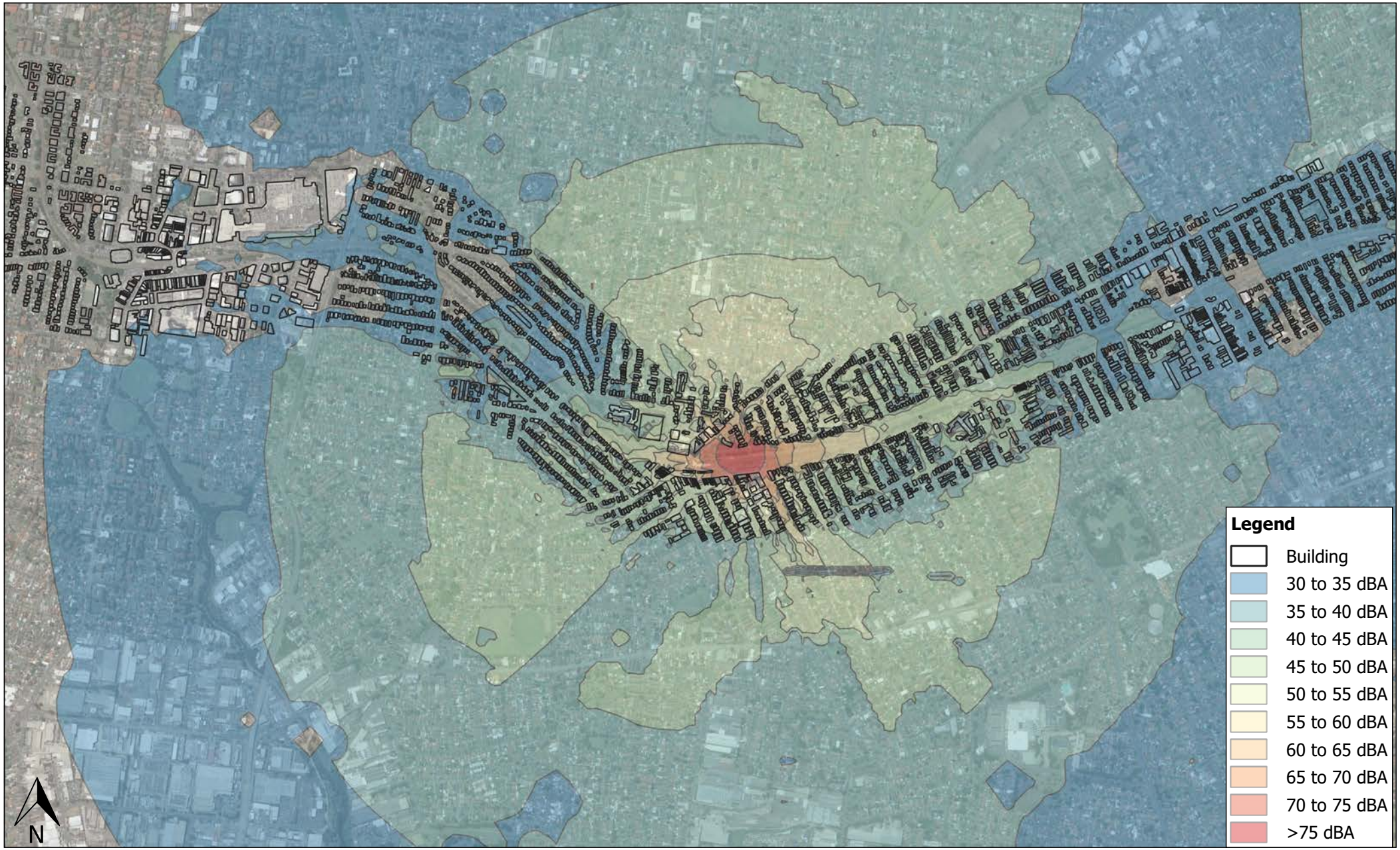

0 200 400 600 800 1000 m

Punchbowl Station
Construction noise contours
Laydown and material storage

Appendix D Table of Reference Noise Predictions

Table of SoundPlan Predicted Noise Levels at each Receiver assuming 120dB(A) overall source Sound Power Level

Name	Address	Receiver	Floor	AREA01	AREA02	AREA03	AREA04	AREA05	AREA06	AREA07
R00771	2 ERNEST STREET LAKEMBA	RES	1.F	38.7	38.9	38.1	37.4	37.9	37.8	31.8
R00773	4 ERNEST STREET LAKEMBA	RES	1.F	39.5	39.2	38.9	34.9	38.2	37.5	32
R00777	6 ERNEST STREET LAKEMBA	RES	1.F	40	39.9	39.8	35.4	39.7	35	30.9
R00779	8 ERNEST STREET LAKEMBA	RES	1.F	39.2	39.5	39.5	37.1	39.7	37	31.7
R00780	10 ERNEST STREET LAKEMBA	RES	1.F	38.3	38.6	38.3	36.3	38.5	36.2	32
R00782	12 ERNEST STREET LAKEMBA	RES	1.F	38.2	38.8	38.3	33.1	38.8	33	32
R00785	1 BELLEVUE AVENUE LAKEMBA	RES	2.F	40.4	40	40.2	39	39.4	40.2	32.4
R00787	5 BELLEVUE AVENUE LAKEMBA	RES	2.F	40.1	40	40.2	37.7	40	37.8	32.4
R00790	9 BELLEVUE AVENUE LAKEMBA	RES	2.F	39.9	40	40.2	40.2	40	40.1	32.4
R00792	224 LAKEMBA ST LAKEMBA	RES	0.F	39.3	38.1	38.6	38.5	38.3	38.5	29.3
R00792	224 LAKEMBA ST LAKEMBA	RES	1.F	40	39.4	39.7	39.9	38.9	39.9	30.1
R00792	224 LAKEMBA ST LAKEMBA	RES	2.F	40	39.6	39.8	40	39.1	40	32.6
R00793	13 BELLEVUE AVENUE LAKEMBA	RES	1.F	38.2	38.6	38.2	34.6	39	34.4	32.4
R00793	13 BELLEVUE AVENUE LAKEMBA	RES	2.F	39.5	39.9	39.7	36.8	40	36.8	32.4
R00799	16 ERNEST ST LAKEMBA	RES	0.F	39.6	38.7	39.3	40.2	39.4	40.3	28.9
R00799	16 ERNEST ST LAKEMBA	RES	1.F	40	40.3	40.2	41	40.4	41	29.5
R00800	4 BELLEVUE AVENUE LAKEMBA	RES	1.F	39.1	38.8	39.2	37	37.4	37.4	32.6
R00802	18 ERNEST STREET LAKEMBA	OPW	1.F	39.2	40	39.2	39.5	40.3	39.4	29.5
R00802	18 ERNEST STREET LAKEMBA	OPW	2.F	40.5	40.4	40.6	41.3	40.6	41.2	30.1
R00803	6 BELLEVUE AVENUE LAKEMBA	RES	0.F	38.4	37.8	38.5	35	38.5	37.4	30.3
R00806	20 ERNEST STREET LAKEMBA	COM	0.F	39.6	38.7	39.4	40.1	39.4	40.1	31.2
R00806	20 ERNEST STREET LAKEMBA	COM	1.F	40.4	40	40.4	41.1	40.4	41	32
R00807	10 BELLEVUE AVENUE LAKEMBA	OME	1.F	38.9	39.3	38.8	32.6	39.5	32.6	32.7
R00811	216 LAKEMBA ST LAKEMBA	RES	0.F	38.9	37.8	38.2	38.3	38	38.4	31.2
R00814	76 THE BOULEVARDE LAKEMBA	RES	2.F	39.7	39.7	39.9	40.4	39.9	40.4	32.3
R00817	17 SPROULE STREET LAKEMBA	RES	1.F	39.4	39.6	39.3	39.8	40.3	39.7	32.3
R00817	17 SPROULE STREET LAKEMBA	RES	2.F	39.6	39.8	39.7	40.2	40.5	40.1	32.2
R00818	21 SPROULE STREET LAKEMBA	RES	2.F	38.8	39.5	38.9	39.4	39.8	39.3	32.1
R00820	214 LAKEMBA STREET LAKEMBA	COM	1.F	38.9	38.7	38.4	38.7	38.2	38.9	31.5
R00823	73 THE BOULEVARDE LAKEMBA	RES	0.F	39	38.1	38.9	39.6	39.1	39.8	30.7
R00824	56 RAILWAY PARADE LAKEMBA	RES	1.F	38.7	38.9	38.8	37	39.6	36.7	30.4
R00824	56 RAILWAY PARADE LAKEMBA	RES	2.F	39.1	39.2	39.1	38.9	39.5	38.7	32.9
R00828	206 LAKEMBA STREET LAKEMBA	COM	1.F	39.2	38.6	38.9	39	38.2	38.9	23.3
R00829	55 RAILWAY PARADE LAKEMBA	RES	0.F	38.4	37.6	38.1	37	38.5	36.9	29.7
R00829	55 RAILWAY PARADE LAKEMBA	RES	1.F	39	38.8	39	38.4	39	38.3	31.9
R00830	26 SPROULE STREET LAKEMBA	RES	2.F	39.3	39.2	39.4	40.1	39.4	39.9	32.4
R00836	194 LAKEMBA STREET LAKEMBA	COM	3.F	38.8	38.6	38.6	38.8	37.9	38.8	33.5
R00840	53 RAILWAY PARADE LAKEMBA	RES	1.F	38.7	38.4	38.6	38.8	38.7	38.7	32.9
R00841	67 THE BOULEVARDE LAKEMBA	RES	0.F	38.5	37.5	38.3	39	38.6	39.3	32.4
R00843	11 CROYDON STREET LAKEMBA	RES	1.F	38.7	38.4	38.6	38.8	38.6	38.7	33.5
R00843	11 CROYDON STREET LAKEMBA	RES	2.F	38.6	38.6	38.7	39.1	38.5	38.9	33.5
R00844	66 THE BOULEVARDE LAKEMBA	RES	1.F	38.5	38.6	38.6	38.8	38.7	38.8	30.5
R00852	8 BROWNING AVENUE LAKEMBA	RES	1.F	38.5	38.7	38.9	39.3	39.6	39.2	31.7
R00853	51 RAILWAY PARADE LAKEMBA	COM	1.F	38.2	37.9	38.1	38.7	38.1	38.6	31.1
R00855	23 CROYDON STREET LAKEMBA	OLI	1.F	38.4	38.4	38.5	39.1	38.6	39.1	33.2
R00861	2 BROWNING AV LAKEMBA	RES	0.F	38.6	38	38.6	39.2	38.9	39.5	29
R00861	2 BROWNING AV LAKEMBA	RES	1.F	39.1	39.3	39.4	39.9	39.4	40	32.4
R00866	25 CROYDON ST LAKEMBA	RES	0.F	38.5	37.6	38.3	39	38.5	39.2	30.9
R00866	25 CROYDON ST LAKEMBA	RES	1.F	39.1	41	39.2	39.8	39	39.6	32.4
R00871	29 CROYDON STREET LAKEMBA	RES	1.F	38.4	38.8	38.6	39.3	38.7	38.8	33.5
R00871	29 CROYDON STREET LAKEMBA	RES	2.F	38.9	40.2	39.1	39.7	38.7	39.6	33.6
R00882	54 THE BOULEVARDE LAKEMBA	COM	2.F	38.4	40.4	38.8	39.3	39	39.4	35.8
R00882	54 THE BOULEVARDE LAKEMBA	COM	3.F	38.7	39.7	39.1	39.3	39	39.4	35.6
R00882	54 THE BOULEVARDE LAKEMBA	COM	4.F	38.7	39.8	39.2	39.4	39	39.4	35.6
R00882	54 THE BOULEVARDE LAKEMBA	COM	5.F	38.7	40.5	39.1	39.2	39.3	39.2	35
R00882	54 THE BOULEVARDE LAKEMBA	COM	6.F	39.5	40.1	39.5	39.4	39.9	39.4	35.4
R00882	54 THE BOULEVARDE LAKEMBA	COM	7.F	39.6	40.3	39.6	40.1	39.5	39.6	35.4
R00882	54 THE BOULEVARDE LAKEMBA	COM	8.F	39	40.6	38.9	39.8	39.1	40	35.4
R00925	87 HALDON ST LAKEMBA	COM	1.F	38.4	38.3	38.5	39	37.7	39	34.6
R01014	22 MORETON STREET LAKEMBA	RES	1.F	37.8	38.1	38.1	37.3	36.3	37.4	37.3
R01014	22 MORETON STREET LAKEMBA	RES	2.F	37.7	38.4	38.2	37.3	36.6	37.3	37.3
R01032	17 PEEL ST BELMORE	RES	1.F	37.9	37.8	38.3	37.4	36	37.3	37.6
R01040	48 MORETON STREET LAKEMBA	RES	1.F	37.6	37.6	38.1	37.2	35.4	37.3	37.3
R01042	22 PEEL ST BELMORE	RES	1.F	38.2	38.5	38.7	37.9	35.6	38	37.9
R01043	24 PEEL STREET BELMORE	RES	1.F	38.2	38.3	38.7	37.9	36.7	38	38
R01054	8 BRANDE STREET BELMORE	RES	0.F	37.8	37.4	38.1	37.8	34	37.8	37.7
R01055	6 BRANDE STREET BELMORE	RES	0.F	37.9	37.7	38.1	37.1	31.6	37.8	37.6
R01055	6 BRANDE STREET BELMORE	RES	1.F	38.5	38.8	38.9	38.2	35.2	38.3	38.2
R01064	34 PEEL STREET BELMORE	RES	1.F	38.1	38.2	38.6	37.9	34.3	38	38
R01065	5 BRANDE STREET BELMORE	RES	0.F	38.1	37.6	38.4	36.3	31.3	36.5	37.7
R01069	101 BRIDGE ROAD BELMORE	RES	0.F	38	37.7	38.1	37.7	33.1	37.8	37.6
R01069	101 BRIDGE ROAD BELMORE	RES	1.F	38.5	38.5	39	38.2	33.9	38.2	38.2
R01069	101 BRIDGE ROAD BELMORE	RES	2.F	38.5	38.6	39.1	38.1	34.7	38.2	38.3
R01069	101 BRIDGE ROAD BELMORE	RES	3.F	38.5	38.5	39.1	38.1	35.1	38.1	38.2
R01069	101 BRIDGE ROAD BELMORE	RES	4.F	38.4	38.5	39	38	35.4	38.1	38.2
R01075	12 OXFORD STREET BELMORE	RES	1.F	39.1	39.4	39.5	38.9	34.4	38.9	38.9
R01076	10 OXFORD ST BELMORE	RES	0.F	38.5	37.8	38.6	35.7	29.9	36.1	38.2
R01076	10 OXFORD ST BELMORE	RES	1.F	39.1	39.2	39.5	38.8	33.9	38.9	38.9
R01077	7 RAILWAY PARADE BELMORE	RES	1.F	38.9	39	39.5	38.7	34.8	38.7	38.7
R01078	101 BRIDGE ROAD BELMORE	RES	1.F	38.7	38.7	39.2	38.5	34.2	38.5	38.5
R01078	101 BRIDGE ROAD BELMORE	RES	2.F	38.7	38.8	39.3	38.4	34.5	38.4	38.4
R01078	101 BRIDGE ROAD BELMORE	RES	3.F	38.7	38.8	39.3	38.3	34.9	38.4	38.4
R01078	101 BRIDGE ROAD BELMORE	RES	4.F	38.6	38.7	39.2	38.3	35.3	38.4	38.4

R01080	8 OXFORD STREET BELMORE	RES	0.F	38.6	38.3	38.8	38.2	31.6	38.2	38.2
R01081	6 OXFORD STREET BELMORE	RES	0.F	38.6	38.2	38.7	36.7	31.2	38.1	38.1
R01081	6 OXFORD STREET BELMORE	RES	1.F	39.1	39.2	39.5	38.9	34.1	38.9	38.9
R01089	4 RAILWAY PARADE BELMORE	RES	0.F	38.2	37.9	38.4	38.4	29.8	38.5	38.3
R01089	4 RAILWAY PARADE BELMORE	RES	1.F	39.2	38.9	39.5	39.6	33.8	39.7	39.6
R01090	101 BRIDGE ROAD BELMORE	RES	1.F	38.6	38.8	39.2	38.6	33.9	38.6	38.6
R01091	94 BRIDGE ROAD BELMORE	RES	1.F	38	39.2	38.3	38.3	33.1	38.3	38.3
R01095	101 BRIDGE RD BELMORE	COM	0.F	38.4	37.9	38.6	38.6	33.5	38.6	38.6
R01095	101 BRIDGE RD BELMORE	COM	1.F	39.4	39.6	39.7	39.6	34.4	39.6	39.9
R01098	1 OXFORD STREET BELMORE	RES	1.F	39.4	39	39.3	39.3	32.9	39.3	39.3
R01099	3 RAILWAY PARADE BELMORE	RES	1.F	39	39	39.6	39.1	33	39.2	39.1
R01102	16 BELMORE AVENUE BELMORE	RES	0.F	38.5	38.4	38.7	36.2	31.4	36.7	38.4
R01107	10 BELMORE AVENUE BELMORE	RES	0.F	38.5	37.6	38.3	37.5	31.2	37.6	38.3
R01108	1 RAILWAY PARADE BELMORE	RES	1.F	37.9	38.5	38.3	38.2	31.7	38.3	38.3
R01109	12 BELMORE AVENUE BELMORE	RES	0.F	39.2	38.3	39	37.8	31.9	37.8	38.3
R01114	4 BELMORE AVENUE BELMORE	RES	1.F	38.5	38.7	38.7	38.7	31.9	38.8	38.7
R01116	2 BELMORE AVENUE BELMORE	RES	1.F	39.2	39.2	39.5	39.6	32.7	39.6	39.5
R01117	348 BURWOOD ROAD BELMORE	COM	0.F	38.6	39	38.7	39	32.1	39	38.9
R01117	348 BURWOOD ROAD BELMORE	COM	1.F	39.2	40.2	39.5	39.5	32.8	39.6	39.5
R01121	11 BELMORE AV BELMORE	RES	1.F	39.5	39	39.9	38.8	32.5	38.9	39.8
R01123	9 BELMORE AVENUE BELMORE	RES	0.F	38	37.8	38.1	38.3	31.9	38.4	38.2
R01123	9 BELMORE AVENUE BELMORE	RES	1.F	38.6	39	39.1	38.8	32.5	38.8	38.9
R01132	16 CLEARY AVENUE BELMORE	RES	0.F	38.8	38.3	38.3	37.6	31.8	37.6	37.6
R01133	14 CLEARY AVENUE BELMORE	RES	0.F	39.5	38	39.5	39.6	30.9	39.7	39.7
R01134	8 BRIDGE RD BELMORE	COM	0.F	39.4	37.8	39.4	39.8	32.6	39.8	39.6
R01135	12 CLEARY AVENUE BELMORE	RES	0.F	39.6	39.2	39.8	39.9	31.7	39.9	39.7
R01136	10 CLEARY AVENUE BELMORE	RES	0.F	39.6	39.2	39.8	39.9	31.5	40	39.8
R01140	2 CLEARY AVENUE BELMORE	RES	1.F	39.8	39.4	40.1	39.9	32.7	39.9	40.1
R01142	0 BRIDGE ROAD BELMORE	COM	0.F	39.5	38.1	39.4	39.5	33.5	40.6	40.9
R01142	0 BRIDGE ROAD BELMORE	COM	1.F	39.9	39.6	40.2	40.2	34.5	41.6	41.6
R01142	0 BRIDGE ROAD BELMORE	COM	2.F	39.9	39.9	40.3	40.3	34.8	41.6	41.5
R01142	0 BRIDGE ROAD BELMORE	COM	3.F	39.8	40.1	40.3	40.2	35.1	41.6	41.5
R01146	318 BURWOOD ROAD BELMORE	RES	1.F	40.7	40.6	41.1	41.1	34.1	41.2	41.1
R01146	318 BURWOOD ROAD BELMORE	RES	2.F	40.7	40.7	41.1	41.1	34.6	41.1	41.1
R01147	332 BURWOOD ROAD BELMORE	OCB	0.F	39.8	38	39.9	40.1	32.3	40.1	39.9
R01147	332 BURWOOD ROAD BELMORE	OCB	1.F	41.1	40.9	41.4	41.6	34.2	41.6	41.4
R01148	26 BRIDGE ROAD BELMORE	COM	0.F	39.7	40.3	39.8	40	34.5	40.3	40
R01148	26 BRIDGE ROAD BELMORE	COM	1.F	40.8	41.4	41.1	40.8	38.2	40.8	40.7
R01148	26 BRIDGE ROAD BELMORE	COM	2.F	40.7	41.6	41.3	40.7	40.4	40.7	40.7
R01148	26 BRIDGE ROAD BELMORE	COM	3.F	40.7	41.6	41.2	40.6	40.4	40.7	40.6
R01148	26 BRIDGE ROAD BELMORE	COM	4.F	40.6	41.5	41.4	40.5	40.3	40.6	42.2
R01149	346 BURWOOD ROAD BELMORE	RES	0.F	40.2	39.1	40.3	40.3	34.3	40.3	40.5
R01150	349 BURWOOD ROAD BELMORE	COM	0.F	40.5	39.5	40.6	40.9	32.3	41	40.8
R01150	349 BURWOOD ROAD BELMORE	COM	1.F	41	40.8	41.4	41.4	34.7	41.5	41.4
R01151	351 BURWOOD ROAD BELMORE	COM	1.F	38.9	37.4	39.3	39.1	32	39.1	39.2
R01152	351 BURWOOD ROAD BELMORE	COM	0.F	40.7	39.5	40.5	40.7	33.6	40.8	41
R01152	351 BURWOOD ROAD BELMORE	COM	1.F	41.3	40.7	41.6	41.7	34.9	41.8	41.7
R01153	353 BURWOOD ROAD BELMORE	COM	1.F	41.3	40.7	41.6	41.7	34.7	41.8	41.7
R01156	351 BURWOOD ROAD BELMORE	COM	0.F	40.7	39.5	40.8	41.1	33.7	41.2	41
R01156	351 BURWOOD ROAD BELMORE	COM	1.F	41.3	40.8	41.6	41.7	34.8	41.8	41.7
R01158	358 BURWOOD ROAD BELMORE	COM	0.F	40.7	40.4	40.7	41	34.7	41.1	41
R01164	30 REDMAN PARADE BELMORE	RES	1.F	41	40.7	41.3	41.4	34.4	41.5	41.7
R01176	27 REDMAN PARADE BELMORE	RES	0.F	39	39.8	39	39.2	33.3	39.3	39.2
R01177	377 BURWOOD ROAD BELMORE	COM	0.F	40.5	39.4	40.4	40.7	37.5	40.7	40.8
R01177	377 BURWOOD ROAD BELMORE	COM	1.F	41.5	41.5	41.9	41.6	38.7	41.7	41.6
R01178	385 BURWOOD RD BELMORE	COM	1.F	39	39.1	39.4	37.9	36.9	39	41.3
R01179	389 BURWOOD RD BELMORE	COM	0.F	38.4	39.4	38.5	37.3	34.7	37.7	40.7
R01179	389 BURWOOD RD BELMORE	COM	1.F	41.3	42	41.8	41.4	40.4	41.5	41.3
R01180	387 BURWOOD RD BELMORE	COM	0.F	40.6	37.8	40.7	41	34.9	41.1	40.9
R01180	387 BURWOOD RD BELMORE	COM	1.F	41.4	41.3	41.9	41.5	38.5	41.6	41.5
R01181	395 BURWOOD ROAD BELMORE	COM	0.F	39.3	39.5	39.4	38.8	34.7	38.9	41.3
R01182	391 BURWOOD ROAD BELMORE	COM	0.F	38.5	37.9	38.6	37.2	34.4	37.6	41.5
R01182	391 BURWOOD ROAD BELMORE	COM	1.F	41.5	42.2	41.8	41.9	40.3	42	42.4
R01183	393 BURWOOD RD BELMORE	COM	1.F	41.3	41.5	41.8	41.4	40.7	41.5	41.4
R01185	401 BURWOOD ROAD BELMORE	OCB	0.F	39.9	39.6	40.1	38.5	37.8	38.5	40.7
R01187	397 BURWOOD ROAD BELMORE	COM	0.F	40.4	40.2	40.4	38.6	36.7	39.2	41.6
R01188	1 ACACIA STREET BELMORE	RES	0.F	41.3	41.3	41.2	41.4	37.5	41.4	41.3
R01189	26 REDMAN PARADE BELMORE	RES	1.F	40.7	40.1	41.2	39.7	33.7	39.7	40.9
R01195	26 REDMAN PARADE BELMORE	OCC	0.F	41.5	41.5	41.2	42	35.3	42.1	41.8
R01195	26 REDMAN PARADE BELMORE	OCC	1.F	42.3	42.9	42.8	42.5	39.4	42.6	42.4
R01196	1 ACACIA STREET BELMORE	RES	0.F	39.6	39.9	39.8	39.1	36.5	39.2	39
R01196	1 ACACIA STREET BELMORE	RES	1.F	40.8	41	41.4	40.7	38.1	40.8	40.9
R01197	24 REDMAN PARADE BELMORE	OED	0.F	38.3	37.8	38.4	38.7	33.3	38.7	38.5
R01197	24 REDMAN PARADE BELMORE	OED	1.F	39.4	40.3	39.7	39.8	34.1	39.9	39.9
R01198	3 ACACIA STREET BELMORE	RES	0.F	41.2	40.2	41.2	41.6	37	41.7	41.5
R01199	5 ACACIA STREET BELMORE	RES	0.F	39.6	40.2	39.6	39.3	36.4	39.4	40.4
R01200	10 SUDBURY STREET BELMORE	RES	0.F	39.2	39.4	39.2	39.3	32.4	39.4	39.3
R01200	10 SUDBURY STREET BELMORE	RES	1.F	41.1	41.3	41.4	41.3	34	41.4	41.4
R01201	7 ACACIA STREET BELMORE	RES	0.F	39.4	37	39.5	39.6	34.2	39.6	40.8
R01202	9 ACACIA STREET BELMORE	RES	0.F	40.2	39.8	39.3	40.6	36.7	40.7	40.5
R01202	9 ACACIA STREET BELMORE	RES	1.F	40.8	40.8	41.1	41.2	36.9	41.3	41.8
R01203	6 SUDBURY STREET BELMORE	RES	0.F	42.5	42.3	42.7	42.7	40.1	42.8	42.6
R01203	6 SUDBURY STREET BELMORE	RES	1.F	42.9	43.1	43.4	43.1	41.1	43.2	43
R01203	6 SUDBURY STREET BELMORE	RES	2.F	42.8	43.1	43.4	43	41.5	43.1	43

R01203	6 SUDBURY STREET BELMORE	RES	3.F	43.8	43.5	44.5	42.9	41.5	43	44.3
R01204	11 ACACIA STREET BELMORE	RES	0.F	38.5	39.9	38.6	37.3	35.1	37.6	39.6
R01204	11 ACACIA STREET BELMORE	RES	1.F	41.5	41.9	41.6	40.2	37.6	40.3	41.8
R01205	13 ACACIA STREET BELMORE	RES	1.F	39.3	39.9	39.7	38	35.3	39.6	42.1
R01206	38 REDMAN PARADE BELMORE	OME	0.F	42	41.8	41.6	41.2	35.5	43.3	43
R01206	38 REDMAN PARADE BELMORE	OME	1.F	43.5	43.8	43.8	43.9	40.3	44	43.8
R01207	2 SUDBURY STREET BELMORE	RES	0.F	39.5	40.9	39.6	40.1	35.3	40.1	39.9
R01207	2 SUDBURY STREET BELMORE	RES	1.F	41.2	42.4	41.6	40.6	37.8	40.6	40.5
R01207	2 SUDBURY STREET BELMORE	RES	2.F	41.6	42.8	42.1	40.5	39.4	41	41.2
R01207	2 SUDBURY STREET BELMORE	RES	3.F	41	42.2	42	40.4	38.7	40.5	43
R01209	2 ACACIA STREET BELMORE	RES	0.F	39.9	40.3	40	39.4	36.9	39.5	39.8
R01210	4 ACACIA STREET BELMORE	RES	0.F	41.6	41.9	41.7	42	38.3	42	41.9
R01210	4 ACACIA STREET BELMORE	RES	1.F	42.2	42.9	42.4	42.4	38.8	42.5	42.4
R01211	6 ACACIA STREET BELMORE	RES	0.F	41.5	40.1	41.5	41.9	36.6	41.9	41.8
R01211	6 ACACIA STREET BELMORE	RES	1.F	41.9	42.8	42.3	42.3	38.3	42.4	42.3
R01212	8 ACACIA STREET BELMORE	RES	1.F	40	41.2	40.2	39.8	37.1	39.9	42.2
R01214	38 REDMAN PARADE BELMORE	OPB	0.F	41.5	41.5	40.4	40.7	35.6	41.7	42.3
R01214	38 REDMAN PARADE BELMORE	OPB	1.F	42.8	43.5	43.1	43.2	38.8	43.2	43.1
R01215	40 ISABEL STREET BELMORE	RES	0.F	41	41.6	41.2	40.6	37.6	42.6	42.3
R01216	12 ACACIA STREET BELMORE	RES	0.F	39.9	40.2	40	38.8	35.8	39.1	39.6
R01217	23 REDMAN PARADE BELMORE	RES	1.F	40.2	40.1	38.1	40.5	35	40.6	40.6
R01218	40 ISABEL STREET BELMORE	RES	0.F	42.3	42.2	42.4	42.5	38.4	42.6	42.3
R01219	22 REDMAN PARADE BELMORE	RES	1.F	40.5	41.8	40.2	41	35.5	41.1	40.9
R01221	36 ISABEL STREET BELMORE	RES	0.F	41.8	41.8	41.9	42.3	37.9	42.4	42.1
R01223	1 MYALL STREET BELMORE	RES	0.F	40	40.9	39.9	40.2	36.7	40.3	40.1
R01224	2 MYALL STREET BELMORE	RES	0.F	42.1	42.4	42.2	42.5	37.5	42.6	42.5
R01224	2 MYALL STREET BELMORE	RES	1.F	42.6	43.4	42.9	43	37.8	43	43
R01225	3 MYALL STREET BELMORE	RES	0.F	38.1	37.4	38.3	38.5	34.2	38.5	38.4
R01226	20 REDMAN PARADE BELMORE	RES	0.F	40	39.2	38.8	39	34.7	41.9	43.2
R01227	34 ISABEL STREET BELMORE	RES	0.F	43.3	41.6	43.3	43.8	36.8	43.9	43.6
R01227	34 ISABEL STREET BELMORE	RES	1.F	43.8	43.4	44.1	44.3	39.1	44.4	44.3
R01228	4 MYALL STREET BELMORE	RES	1.F	42.5	43.4	42.8	43	37.5	43	42.9
R01229	32 ISABEL STREET BELMORE	RES	0.F	42.4	41.9	41.4	42.7	36.1	43.6	43.4
R01229	32 ISABEL STREET BELMORE	RES	1.F	43.7	44.4	44.1	44.2	39.7	44.3	44.1
R01230	5 MYALL STREET BELMORE	RES	1.F	42.5	43.3	42.8	42.9	37.5	43	42.9
R01232	19 REDMAN PARADE BELMORE	RES	1.F	40.8	41.8	39.3	39.6	35.3	40.5	43.6
R01232	19 REDMAN PARADE BELMORE	RES	2.F	43.5	44.4	43.9	44	40	44.1	43.9
R01233	30 ISABEL STREET BELMORE	RES	0.F	41.8	39.2	40.8	42	35.6	42.1	41.9
R01233	30 ISABEL STREET BELMORE	RES	1.F	43.9	43.4	43.3	44.5	38.9	44.6	44.4
R01234	18 REDMAN PARADE BELMORE	RES	0.F	40.9	40	41	41.4	36.8	41.5	41.3
R01234	18 REDMAN PARADE BELMORE	RES	1.F	41.7	42.7	42	42	38.7	42.3	42.8
R01235	17 REDMAN PARADE BELMORE	RES	0.F	43.3	43.5	43.5	42.1	38.9	43.7	43.8
R01235	17 REDMAN PARADE BELMORE	RES	1.F	43.9	44.5	44.2	44.4	40	44.5	44.3
R01236	11 CECILIA STREET BELMORE	RES	0.F	44	43.9	44.1	44.6	39.5	44.7	44.4
R01236	11 CECILIA STREET BELMORE	RES	1.F	44.4	44.8	44.8	45	40.2	45.1	44.8
R01237	9 CECILIA STREET BELMORE	RES	1.F	44.4	43.6	42.9	44.8	38.7	44.9	44.7
R01239	5 CECILIA STREET BELMORE	RES	0.F	40.8	41	39.5	39.9	35.5	41	42.9
R01240	3 CECILIA STREET BELMORE	RES	0.F	43.7	43.9	43.6	42.1	38.8	42.1	44.1
R01241	26 ISABEL STREET BELMORE	RES	0.F	43.7	41.6	43.8	44.4	37.5	44.4	44.1
R01242	1 CECILIA STREET BELMORE	RES	0.F	43.9	43.9	44	44.4	38.8	44.6	44.3
R01244	24 ISABEL STREET BELMORE	RES	0.F	42	39.3	41.1	42.2	35.9	42.3	43.8
R01246	22 ISABEL STREET BELMORE	RES	0.F	40.1	38.9	39.4	40.4	33.7	40.5	41
R01248	20 ISABEL STREET BELMORE	RES	1.F	42.3	40.8	40.3	42.4	35.8	42.8	43.1
R01249	13 REDMAN PARADE BELMORE	RES	1.F	38.2	39.4	38.3	37.4	34.4	37.7	42.1
R01249	13 REDMAN PARADE BELMORE	RES	2.F	44.5	45.3	44.9	44.9	40.3	45	44.9
R01250	15 ISABEL STREET BELMORE	RES	0.F	43.8	43.8	43.9	44.4	39.6	44.4	44.2
R01250	15 ISABEL STREET BELMORE	RES	1.F	45.1	45.6	45.4	45.1	40.9	45.2	45.4
R01251	12 REDMAN PARADE BELMORE	RES	0.F	41.8	41.6	41.9	40.9	38.1	41.8	44.5
R01251	12 REDMAN PARADE BELMORE	RES	1.F	44.7	44.2	45	45.1	39.6	45.2	45.1
R01252	18 ISABEL ST BELMORE	RES	0.F	42.6	43	42.5	42.8	38.5	44.9	44.7
R01252	18 ISABEL ST BELMORE	RES	1.F	45.1	45	45.4	45.7	39.7	45.8	45.5
R01253	13 ISABEL STREET BELMORE	RES	0.F	43.3	43.7	43.7	42.6	39.6	42.7	43.1
R01255	1 EDISON LANE BELMORE	COM	1.F	39.7	40.1	39.3	39	34.4	39.1	39.9
R01256	11 REDMAN PARADE BELMORE	RES	0.F	41.6	41.9	41.7	40.6	38	40.9	44.4
R01258	14 ISABEL STREET BELMORE	RES	0.F	45	44	45	45.6	38.3	45.7	45.3
R01258	14 ISABEL STREET BELMORE	RES	1.F	45.4	46	45.7	46	40.1	46.1	45.8
R01259	9 ISABEL STREET BELMORE	RES	0.F	45.5	45.4	45.6	46.1	39.9	46.2	45.8
R01260	10 REDMAN PARADE BELMORE	OED	0.F	39.7	40.1	39.8	38.7	35.7	39	44.7
R01260	10 REDMAN PARADE BELMORE	OED	1.F	43.2	44.8	43.6	43.1	38.7	43.1	46.9
R01261	14 ISABEL STREET BELMORE	RES	0.F	42.8	43.5	42.1	41.8	37.6	41.8	45.3
R01261	14 ISABEL STREET BELMORE	RES	1.F	45.4	45	45.7	46.1	39.7	46.1	45.9
R01262	12 ISABEL STREET BELMORE	RES	0.F	44	38	43.2	44.6	37.1	44.8	44.4
R01262	12 ISABEL STREET BELMORE	RES	1.F	44.4	45.1	44.6	45	39.3	45.1	44.8
R01264	7 ISABEL STREET BELMORE	RES	0.F	39.3	43.3	39.5	39.1	33.5	39.2	42.2
R01266	10 ISABEL STREET BELMORE	RES	0.F	42.8	41.8	41	43.5	37.6	43.6	43.2
R01267	23 HALL STREET BELMORE	RES	0.F	47.6	46.7	46.8	47.4	45.3	47.5	48.5
R01267	23 HALL STREET BELMORE	RES	1.F	48.1	48.1	48.3	47.7	45.7	47.8	51.7
R01268	25 HALL STREET BELMORE	RES	0.F	48.5	47	47.9	47.6	46	47.7	49.2
R01269	8 REDMAN PARADE BELMORE	RES	0.F	44.8	44.7	44.8	45	39.7	45.1	45
R01270	9 ETELA STREET BELMORE	RES	0.F	47.1	46.6	46.7	47.3	45	47.4	48.3
R01270	9 ETELA STREET BELMORE	RES	1.F	47.8	48.6	48.6	47.6	46.2	47.7	49.2
R01271	5 ISABEL STREET BELMORE	RES	0.F	45	44.8	45.2	45.3	40	45.3	45.1
R01273	8 ISABEL STREET BELMORE	RES	0.F	42.6	41.3	40.5	42.8	37.5	42.9	43.7
R01273	8 ISABEL STREET BELMORE	RES	1.F	43.5	44.8	43.6	44	39.1	44.1	44.7

R01274	3 ISABEL STREET BELMORE	RES	0.F	46.4	44.8	45.7	46.4	40.2	47.2	46.7
R01275	7 REDMAN PARADE BELMORE	RES	0.F	40.8	39.4	40.9	41.1	31.5	41.1	41.1
R01276	7 ETELA STREET BELMORE	RES	0.F	45.1	46.5	45	44.9	42.4	45.1	46.9
R01276	7 ETELA STREET BELMORE	RES	1.F	47.4	48.6	48.6	47.3	44.9	47.4	48.3
R01277	6 ISABEL STREET BELMORE	RES	0.F	42.1	40.5	39.8	42.1	37.2	42.2	43.6
R01277	6 ISABEL STREET BELMORE	RES	1.F	43.6	44.9	43.7	44.1	39.2	44.2	44.9
R01278	6 REDMAN PARADE BELMORE	RES	0.F	42.5	40.8	42.6	42.7	38.5	42.8	43.1
R01280	21 HALL STREET BELMORE	RES	0.F	44.9	44.7	44.4	44.2	34.4	44.4	44.4
R01280	21 HALL STREET BELMORE	RES	1.F	46.9	47.4	47.2	47.4	43.6	47.5	47.4
R01281	4 ISABEL STREET BELMORE	RES	0.F	40.6	39	38.4	40.4	34.5	40.4	40.7
R01282	5 ETELA STREET BELMORE	RES	0.F	45	45	45.2	45.1	41.7	45.2	46.3
R01282	5 ETELA STREET BELMORE	RES	1.F	47.3	47.9	48	48	46.3	48	48.3
R01283	19 HALL STREET BELMORE	RES	0.F	45.3	45.3	45.4	46	38.7	46	45.8
R01283	19 HALL STREET BELMORE	RES	1.F	47	47.6	47.3	47.7	43.3	47.8	47.6
R01283	19 HALL STREET BELMORE	RES	2.F	46.9	49.8	47.4	47.6	45.2	47.7	49.1
R01285	21 EDISON STREET BELMORE	RES	0.F	38.5	42.1	38.1	36.2	37.1	36.3	37
R01286	17 HALL STREET BELMORE	RES	0.F	46.7	46.3	46.7	47.4	41.3	47.5	47.2
R01286	17 HALL STREET BELMORE	RES	1.F	47	47.8	47.3	47.7	45.1	47.8	49.3
R01287	8 HALL STREET BELMORE	RES	0.F	46	45.7	45.9	46.6	40	46.7	46.4
R01288	3 ETELA STREET BELMORE	RES	0.F	47.1	47	47.1	47.7	41.3	47.8	47.8
R01289	6 ETELA STREET BELMORE	RES	0.F	46	46.7	46.1	46.6	40.5	46.7	46.3
R01291	6 HALL STREET BELMORE	RES	0.F	43.3	41.7	43.4	43.2	38.2	43.6	45.8
R01292	19 EDISON STREET BELMORE	RES	0.F	40.7	41	40.2	39.9	37.3	40	40.1
R01293	4 HALL STREET BELMORE	RES	0.F	38.8	40.1	39.1	38.6	36.6	39.3	44.4
R01293	4 HALL STREET BELMORE	RES	1.F	46.1	46.2	46.4	46.3	40.7	46.4	46.5
R01294	13 HALL STREET BELMORE	RES	0.F	46.7	46.3	46.7	47.4	40.8	47.5	47.2
R01294	13 HALL STREET BELMORE	RES	1.F	47	47.3	47.3	47.8	41.8	47.8	47.5
R01295	15 HALL STREET BELMORE	RES	0.F	47	46.5	47.1	47.7	41.4	47.8	47.5
R01295	15 HALL STREET BELMORE	RES	1.F	47.3	47.2	47.6	48	42.6	48.1	47.8
R01295	15 HALL STREET BELMORE	RES	2.F	47.2	47.2	47.5	47.9	43.7	47.9	48.8
R01296	1 ETELA STREET BELMORE	RES	0.F	47.4	47.3	47.5	48.2	45.3	48.2	48.5
R01296	1 ETELA STREET BELMORE	RES	1.F	48.2	48	48.1	48.5	46.2	48.6	49.6
R01298	11 HALL STREET BELMORE	RES	0.F	44.7	42.8	43.7	43.6	38.7	43.7	44.9
R01299	2 HALL STREET BELMORE	RES	0.F	39.3	39.8	39.4	38.6	36.8	38.8	43.7
R01299	2 HALL STREET BELMORE	RES	1.F	46	46.4	46.4	46.3	40.7	46.4	46.6
R01300	17 EDISON STREET BELMORE	RES	0.F	43	42.2	40.4	43	37.3	43	43.1
R01300	17 EDISON STREET BELMORE	RES	1.F	43.5	43.6	41.5	43.7	37.7	43.7	43.8
R01301	9 HALL STREET BELMORE	RES	0.F	46.6	45	46.7	47.4	40.7	47.5	47
R01302	6 ETELA STREET BELMORE	RES	0.F	44.5	46.3	44.5	45.3	38.3	45.4	45.5
R01302	6 ETELA STREET BELMORE	RES	1.F	47.5	48	47.8	48.2	42.6	48.3	48.5
R01303	2 REDMAN PDE BELMORE	RES	0.F	39.5	40.1	39.4	38.6	36.9	38.8	45.6
R01304	7 HALL STREET BELMORE	RES	0.F	46.6	44.8	46.7	47.4	40.5	47.5	47.1
R01305	120 CAMPSIE STREET CAMPSIE	RES	0.F	45.9	47	46.1	46.2	46	46.3	45.9
R01306	5 HALL STREET BELMORE	RES	0.F	46.5	44.6	46.5	47.3	40.4	47.4	46.9
R01306	5 HALL STREET BELMORE	RES	1.F	46.9	45.9	47.1	47.6	40.7	47.7	47.3
R01307	15 EDISON STREET BELMORE	RES	0.F	42.9	43.3	40.2	42.8	37.5	42.8	43.2
R01307	15 EDISON STREET BELMORE	RES	1.F	43.5	44.6	41.4	43.7	37.9	43.9	43.8
R01307	15 EDISON STREET BELMORE	RES	2.F	43.5	43.7	41.9	43.9	37.6	43.9	43.9
R01308	4 ETELA STREET BELMORE	RES	0.F	44.7	47	44.8	45.5	35.8	45.5	45.6
R01310	118 CAMPSIE STREET CAMPSIE	RES	0.F	45.3	46.7	45.8	44.8	43	44.9	45.7
R01310	118 CAMPSIE STREET CAMPSIE	RES	1.F	48.4	48.5	48.7	46.7	45.8	47.6	49.7
R01311	13 EDISON STREET BELMORE	RES	0.F	43	41.4	39.8	42.8	37.1	42.9	43.1
R01311	13 EDISON STREET BELMORE	RES	1.F	43.6	43	41.1	43.6	37.5	43.9	43.9
R01311	13 EDISON STREET BELMORE	RES	2.F	43.9	43.9	42	44.2	38.1	44.3	44.3
R01312	5 LARK STREET BELMORE	RES	0.F	44.9	45.8	45.1	45.3	38.3	45.4	45.1
R01313	1 WAVERLEY STREET BELMORE	OOA	0.F	44.4	42.8	44.5	44.2	38.1	44.4	44.4
R01313	1 WAVERLEY STREET BELMORE	OOA	1.F	45.2	45.4	45.3	45.1	39.1	45.1	45.6
R01313	1 WAVERLEY STREET BELMORE	OOA	2.F	45.1	45.6	45.5	45.3	39.3	45.3	45.5
R01313	1 WAVERLEY STREET BELMORE	OOA	3.F	45.1	45.8	45.5	45.7	40.6	45.8	45.5
R01313	1 WAVERLEY STREET BELMORE	OOA	4.F	45	45.7	45.4	45.6	41.8	45.7	45.5
R01313	1 WAVERLEY STREET BELMORE	OOA	5.F	44.9	45.5	45.1	45.4	40.9	45.5	45.3
R01314	2 ETELA STREET BELMORE	RES	0.F	47.6	47.5	47.7	48.4	43.5	48.5	48.1
R01315	116 CAMPSIE STREET CAMPSIE	RES	0.F	45.8	46.2	46.2	46.6	39.2	46.6	46.4
R01317	2 LARK STREET BELMORE	RES	0.F	45.4	45.3	45.4	44.8	40.5	45.3	46.2
R01318	3 LARK STREET BELMORE	RES	0.F	45.9	45.9	46	46.7	40.3	46.7	47.6
R01319	6 LARK STREET BELMORE	RES	0.F	42	39.3	42.1	41.7	33.5	42	43.6
R01319	6 LARK STREET BELMORE	RES	1.F	48	47	48.2	47.8	41.2	48.4	48.5
R01320	4 LARK STREET BELMORE	RES	0.F	45.8	45.5	45.9	45.7	40.6	45.8	46.5
R01321	114 CAMPSIE STREET CAMPSIE	RES	0.F	46.2	46.4	46.4	46.6	44	46.7	46.3
R01321	114 CAMPSIE STREET CAMPSIE	RES	1.F	49.6	50	50.2	48.6	47	48.7	50.2
R01322	9 EDISON STREET BELMORE	RES	0.F	43.1	40.8	39.4	42.6	37.2	42.7	43.2
R01323	3 HALL STREET BELMORE	RES	0.F	47.1	46.4	47.2	46.6	40.9	46.8	47.7
R01324	1 HALL STREET BELMORE	RES	0.F	40	41.2	40.1	39.1	38	39.3	40.4
R01325	8 LARK STREET BELMORE	RES	0.F	46.7	46	46.4	47.2	41.1	47.3	47.4
R01326	1 LARK STREET BELMORE	RES	0.F	46	44.9	44.8	44.7	39.9	44.8	46.2
R01328	112 CAMPSIE STREET CAMPSIE	RES	0.F	43.3	44.3	44	42.1	42.5	42.4	43.9
R01329	10 LINCOLN STREET CAMPSIE	RES	0.F	47.5	47.7	48.1	48.1	44.3	48.5	47.9
R01329	10 LINCOLN STREET CAMPSIE	RES	1.F	49.1	48.9	49	49.6	46.7	49.7	49.8
R01330	5 EDISON ST BELMORE	RES	2.F	44.3	43.1	41.9	44.3	38.1	44.4	44.6
R01331	110 CAMPSIE STREET CAMPSIE	RES	0.F	41.2	41.9	41.5	40.3	38	40.9	40.7
R01332	10 LINCOLN STREET CAMPSIE	RES	0.F	41.5	42	41.3	39.3	33.5	40.4	40.4
R01332	10 LINCOLN STREET CAMPSIE	RES	1.F	46.6	47.4	47.1	45.6	40.5	46.4	46.2
R01334	108 CAMPSIE STREET CAMPSIE	RES	0.F	43.3	43.6	43.6	42.7	40.2	42.8	42.6
R01335	1 WAVERLEY STREET BELMORE	RES	0.F	42.8	40.2	38.4	41.9	37	42.1	43.2

R01336	8 LINCOLN STREET CAMPSIE	RES	1.F	44.7	45.1	45.4	43.6	43	44.2	44.8
R01338	106 CAMPSIE STREET CAMPSIE	RES	0.F	41.3	41.2	41.8	42.2	39.7	42.3	42.3
R01339	8 LINCOLN STREET CAMPSIE	RES	0.F	48.8	48.7	49	49.3	44.6	49.7	49.5
R01339	8 LINCOLN STREET CAMPSIE	RES	1.F	49.5	49.5	49.8	50.2	45.2	50.3	50
R01341	104 CAMPSIE STREET CAMPSIE	RES	0.F	48.1	48.3	48.5	48.3	45.2	48.9	49
R01341	104 CAMPSIE STREET CAMPSIE	RES	1.F	49.7	49.7	49.9	50.5	46.9	50.6	50.2
R01342	1 WAVERLEY STREET BELMORE	RES	0.F	43	40.3	39	42.2	36.9	42.3	43
R01342	1 WAVERLEY STREET BELMORE	RES	1.F	44.2	42.3	40.4	43.5	37.9	43.6	44.5
R01344	6 LINCOLN ST CAMPSIE	RES	0.F	46.5	46.9	47.1	44.7	37.2	45.5	47.2
R01344	6 LINCOLN ST CAMPSIE	RES	1.F	49.7	49.5	50.1	50	40.2	50.1	51.1
R01345	104 CAMPSIE STREET CAMPSIE	RES	0.F	47.1	46.1	46.3	45.5	45.9	45.8	47.5
R01345	104 CAMPSIE STREET CAMPSIE	RES	1.F	49.7	49.7	49.8	50.3	46.9	50.4	50
R01348	4 LINCOLN STREET CAMPSIE	RES	0.F	48.6	48	48.3	47.8	38.6	48	49.3
R01349	2 WAVERLEY STREET BELMORE	RES	1.F	40.2	40.6	39.6	43.1	36.8	43.3	44.9
R01349	2 WAVERLEY STREET BELMORE	RES	2.F	41.1	41.7	40.5	44	37.8	44.1	45.4
R01350	4 WAVERLEY STREET BELMORE	RES	1.F	39.3	40.4	39.1	41.8	36.8	41.8	43.9
R01351	2 LINCOLN STREET CAMPSIE	RES	0.F	46.9	46.6	47	46.7	41.2	46.8	47.1
R01352	7 LOFTUS STREET CAMPSIE	RES	0.F	38.3	37.8	38.1	38.8	36.1	38.9	42.6
R01353	1 LOFTUS STREET CAMPSIE	RES	0.F	44.5	43.4	43.7	43.7	43.2	43.9	44.8
R01355	1 LINCOLN STREET CAMPSIE	RES	0.F	43	45.3	42.6	42.4	38.7	42.5	43.2
R01356	3 LOFTUS STREET CAMPSIE	RES	0.F	44.5	45.5	43.7	43.5	43.8	43.6	44.8
R01357	5 LOFTUS STREET CAMPSIE	RES	0.F	47.2	47.4	47.5	46.5	41.9	46.8	46.4
R01357	5 LOFTUS STREET CAMPSIE	RES	1.F	48.7	49.6	49.3	48.7	47.3	49	49.7
R01358	7 LOFTUS STREET CAMPSIE	RES	0.F	48.6	48.8	48.9	48.4	47.1	48.7	51.3
R01359	9 LOFTUS STREET CAMPSIE	RES	0.F	48.3	46.3	48.5	47.4	47.2	48.6	48.5
R01360	11 LOFTUS STREET CAMPSIE	RES	0.F	50.5	46.5	49.1	47.3	43.5	47.3	51
R01361	3 TUDOR STREET BELMORE	RES	1.F	38.9	40.7	38.8	43	36.7	43	44.4
R01363	15 LOFTUS STREET CAMPSIE	RES	0.F	50.1	49.5	50.5	51.3	39.7	51.3	51.1
R01364	13 LOFTUS STREET CAMPSIE	RES	0.F	50.1	50.2	50.3	50.5	39.1	50.7	50.4
R01364	13 LOFTUS STREET CAMPSIE	RES	1.F	50.8	50.8	51.2	51.9	40.6	52	51.5
R01365	100 CAMPSIE STREET CAMPSIE	RES	0.F	41.3	41.3	43	41.2	39.5	41.3	41.3
R01366	17 LOFTUS STREET CAMPSIE	RES	0.F	48.4	47.9	48.5	48.7	42.4	48.9	49
R01366	17 LOFTUS STREET CAMPSIE	RES	1.F	50.7	50.8	51.1	51.4	44.3	51.6	51.6
R01367	19 LOFTUS STREET CAMPSIE	RES	0.F	49.2	48.5	49.3	49.2	43	49.4	49.8
R01368	2 LOFTUS STREET CAMPSIE	RES	0.F	47.7	47.2	47.3	46.8	46.4	47.6	50.6
R01368	2 LOFTUS STREET CAMPSIE	RES	1.F	51.5	51.4	51.7	51.8	50.7	52.7	52.1
R01369	98 CAMPSIE STREET CAMPSIE	RES	0.F	45.5	45.2	46.1	45	41.4	45	46.2
R01370	21 LOFTUS STREET CAMPSIE	RES	0.F	46.4	45	45.1	44.8	40.8	46.4	48.9
R01370	21 LOFTUS STREET CAMPSIE	RES	1.F	50.9	48.7	51	50.6	43.2	51.8	51.4
R01371	23 LOFTUS STREET CAMPSIE	RES	0.F	46.7	47.6	46.7	43.8	39.6	46.5	46.1
R01372	96 CAMPSIE STREET CAMPSIE	RES	0.F	50.8	49.5	51.4	50.1	47.7	50.4	51.7
R01373	2 LOFTUS STREET CAMPSIE	RES	0.F	47.8	47.8	47.9	47.5	46.5	47.7	49.5
R01373	2 LOFTUS STREET CAMPSIE	RES	1.F	50.2	50.5	50.6	50.2	48.2	50.4	50.4
R01374	4 LOFTUS STREET CAMPSIE	RES	0.F	49.2	49.3	49.4	49.7	47.1	49.6	49.2
R01376	15 PALMER STREET CAMPSIE	RES	0.F	39.6	37.4	39.3	41	34.3	41	41.8
R01377	6 LOFTUS STREET CAMPSIE	RES	0.F	49.6	49.2	49.6	49.7	38	49.8	49.5
R01377	6 LOFTUS STREET CAMPSIE	RES	1.F	50.8	51.3	51.4	51.3	40.2	51.4	52.6
R01378	8 LOFTUS STREET CAMPSIE	RES	0.F	50	48.6	50	49.6	38.6	51.4	50.6
R01379	92 CAMPSIE STREET CAMPSIE	RES	0.F	44.5	44.4	45.2	45.1	42.6	45.3	45.6
R01379	92 CAMPSIE STREET CAMPSIE	RES	1.F	49.1	51.1	50.2	50	46.2	51.6	52
R01381	10 LOFTUS STREET CAMPSIE	RES	0.F	51	49.2	51.1	51.9	41.8	52	51.4
R01382	14 LOFTUS STREET CAMPSIE	RES	0.F	46.2	43.7	45.9	45.5	41.4	46.5	46.3
R01384	90 CAMPSIE STREET CAMPSIE	RES	0.F	52.2	51.1	51.4	51	49	51.8	52.8
R01385	12 LOFTUS STREET CAMPSIE	RES	0.F	51.4	48.8	51.5	52.1	43.6	52.2	52
R01386	16 LOFTUS STREET CAMPSIE	RES	0.F	45.9	47.8	45.9	43.8	36.7	43.9	46.8
R01387	88 CAMPSIE STREET CAMPSIE	RES	0.F	43.3	43	43.3	43.4	40.2	43.6	43.2
R01387	88 CAMPSIE STREET CAMPSIE	RES	1.F	46.5	48	46.8	45.7	43.8	47.2	47.3
R01387	88 CAMPSIE STREET CAMPSIE	RES	2.F	49.9	50.4	50.6	50	47.5	51.4	51.5
R01388	25 LOFTUS STREET CAMPSIE	RES	0.F	42	41.3	42	41.7	37.6	41.8	41.8
R01388	25 LOFTUS STREET CAMPSIE	RES	1.F	47	45.1	47.4	46.1	41.5	46.3	47.4
R01388	25 LOFTUS STREET CAMPSIE	RES	2.F	49	48.3	49.4	49.2	43.3	49.2	49.8
R01390	86 CAMPSIE STREET CAMPSIE	RES	0.F	42.9	42.5	42.7	44	37.8	44.2	43.4
R01392	31 LOFTUS STREET CAMPSIE	RES	0.F	38.8	42.3	38.5	38.8	35.4	38.8	38.8
R01392	31 LOFTUS STREET CAMPSIE	RES	1.F	41.1	44.9	41.3	40.8	36.9	40.9	41.1
R01392	31 LOFTUS STREET CAMPSIE	RES	2.F	45	46.6	45.2	44	38.8	44.3	44.6
R01392	31 LOFTUS STREET CAMPSIE	RES	3.F	48.6	48.1	48.9	47.5	42.6	47.8	48.6
R01393	86 CAMPSIE STREET CAMPSIE	RES	0.F	40.2	40.5	40.3	43.4	38.5	43.6	43.4
R01394	14 LOFTUS STREET CAMPSIE	RES	0.F	50.5	50.2	51	44.5	38.7	51.3	51.3
R01395	31 LOFTUS STREET CAMPSIE	RES	0.F	39.5	39.9	38.4	39	35.5	39.1	39.4
R01395	31 LOFTUS STREET CAMPSIE	RES	1.F	42.9	44.3	41.7	41.9	37.9	41.9	42.7
R01397	11 LOCH STREET CAMPSIE	RES	0.F	42.4	42.6	42.7	43	39.8	43.6	42.9
R01398	13 LOCH STREET CAMPSIE	RES	0.F	51.2	51.5	51.7	52.4	42	52.5	52.1
R01400	15 LOCH STREET CAMPSIE	RES	0.F	50.4	49	49.3	47.9	39.3	49.3	50.9
R01400	15 LOCH STREET CAMPSIE	RES	1.F	52.9	52.7	53.2	53.5	41.7	53.6	53.9
R01401	105 CAMPSIE ST CAMPSIE	RES	0.F	44.8	47.2	45.4	44.4	46.2	44.8	45.4
R01401	105 CAMPSIE ST CAMPSIE	RES	1.F	47.6	50.1	48.4	46.6	48.4	46.9	47.2
R01401	105 CAMPSIE ST CAMPSIE	RES	2.F	50	51.5	51	48.9	49.7	49.1	49.5
R01402	37 LOFTUS ST CAMPSIE	RES	0.F	41.5	41	39.1	40.6	37.2	40.7	41.1
R01402	37 LOFTUS ST CAMPSIE	RES	1.F	45.4	44.9	44	43.3	39.9	43.4	43.9
R01403	17 LOCH STREET CAMPSIE	RES	0.F	50.4	49.5	50.3	47.7	40.3	50.5	50.9
R01404	21 LOCH STREET CAMPSIE	RES	0.F	53.2	50.9	53.3	54.3	44.9	54.4	53.7
R01404	21 LOCH STREET CAMPSIE	RES	1.F	53.5	52.1	53.7	54.8	48.9	54.9	54.1
R01406	18 LOFTUS STREET CAMPSIE	RES	0.F	40.8	38.8	40.6	40.6	38.3	40.6	43.3
R01407	39 LOFTUS STREET CAMPSIE	RES	0.F	40.9	41.1	39.5	40.8	36.6	40.8	41.2

R01407	39 LOFTUS STREET CAMPSIE	RES	1.F	47.4	46.6	43.6	46.7	40.8	46.7	47.4
R01407	39 LOFTUS STREET CAMPSIE	RES	2.F	48.5	49	46.1	48	42.7	48	48.6
R01408	20 LOFTUS STREET CAMPSIE	RES	0.F	44.7	42.4	44.6	43.7	38.6	44	45.5
R01408	20 LOFTUS STREET CAMPSIE	RES	1.F	46.5	47.8	46.7	45.4	42.3	45.7	47.3
R01409	19 LOCH STREET CAMPSIE	RES	0.F	52.5	51.2	52.6	53	44.8	53.2	53.5
R01409	19 LOCH STREET CAMPSIE	RES	1.F	53.2	55.3	53.4	54.5	50	54.7	54.1
R01410	21 LOCH STREET CAMPSIE	RES	0.F	52.1	50.9	52.1	52.3	44.8	52.5	52.6
R01411	43 LOFTUS ST CAMPSIE	RES	0.F	40.3	40.6	38.5	41	36.7	41.1	42.2
R01411	43 LOFTUS ST CAMPSIE	RES	1.F	44.2	44	41	44	38.8	44.1	45.9
R01411	43 LOFTUS ST CAMPSIE	RES	2.F	47.2	47.9	45.2	49.4	42.5	49.5	49.8
R01413	80 CAMPSIE ST CAMPSIE	RES	0.F	39.3	47.6	46.8	42.2	39.8	47.6	47.9
R01413	80 CAMPSIE ST CAMPSIE	RES	1.F	42.7	51.4	51.1	46.2	44.7	51.3	51.6
R01413	80 CAMPSIE ST CAMPSIE	RES	2.F	51.6	52.3	52.6	49.1	48.5	53.3	53
R01414	22 LOFTUS STREET CAMPSIE	RES	0.F	43.6	42	43.4	43.2	43.6	43.2	43.3
R01414	22 LOFTUS STREET CAMPSIE	RES	1.F	46.6	45.8	46.8	45.6	43.9	45.8	46.3
R01416	66 LILIAN LANE CAMPSIE	RES	0.F	44.4	46.1	44.5	40.1	43.8	40.2	41.4
R01418	47 LOFTUS ST CAMPSIE	RES	0.F	40	41.4	39.5	41.5	40.8	41.5	42.7
R01418	47 LOFTUS ST CAMPSIE	RES	1.F	41.5	44.2	41.5	44.1	42	44.2	46
R01418	47 LOFTUS ST CAMPSIE	RES	2.F	45.7	47.6	45.4	48.8	42.6	48.9	49.5
R01418	47 LOFTUS ST CAMPSIE	RES	3.F	46.7	48.1	46.5	49.5	42.8	49.6	49.7
R01419	24 LOFTUS STREET CAMPSIE	RES	0.F	44.9	43.1	44.8	45.1	38.4	45.4	45.4
R01419	24 LOFTUS STREET CAMPSIE	RES	1.F	48.6	47	48.8	49	41.3	49.3	49.3
R01419	24 LOFTUS STREET CAMPSIE	RES	2.F	51	48.6	51.4	51.5	42.9	51.6	51.4
R01421	76 CAMPSIE STREET CAMPSIE	RES	0.F	51.7	50.7	51.8	53.1	46	53.2	52.3
R01421	76 CAMPSIE STREET CAMPSIE	RES	1.F	55.9	56.1	56.8	55.4	50.9	55.7	57.2
R01421	76 CAMPSIE STREET CAMPSIE	RES	2.F	57.6	57.4	58.1	58.8	51.6	57.8	58.3
R01422	51 LOFTUS STREET CAMPSIE	RES	0.F	44.6	41.1	44.2	46.3	40.6	46.3	47.1
R01422	51 LOFTUS STREET CAMPSIE	RES	1.F	46.1	43.2	46	49.2	41.5	49.2	50.3
R01422	51 LOFTUS STREET CAMPSIE	RES	2.F	47.1	44.4	47	50.2	41.9	50.2	50.7
R01423	97 CAMPSIE STREET CAMPSIE	RES	0.F	47.4	49	47.5	46.8	48.2	46.9	47.8
R01423	97 CAMPSIE STREET CAMPSIE	RES	1.F	50.2	51.7	50.6	48.8	50.2	49	49.8
R01423	97 CAMPSIE STREET CAMPSIE	RES	2.F	52.2	52.9	52.5	51.7	50.9	51.9	51.9
R01424	28 LOFTUS STREET CAMPSIE	RES	0.F	44.4	41.4	44.3	43.5	36.6	43.8	45.1
R01424	28 LOFTUS STREET CAMPSIE	RES	1.F	46.3	44.7	46.6	45.6	38.6	45.9	47.6
R01424	28 LOFTUS STREET CAMPSIE	RES	2.F	48.9	48.4	46.9	48.7	42.5	48.9	49
R01426	32 LOFTUS STREET CAMPSIE	RES	0.F	42.8	42.9	40.1	42.3	38.2	42.3	42.8
R01427	34 LOFTUS STREET CAMPSIE	RES	0.F	41.3	41.3	40	42	37.1	42.2	42.6
R01428	24 LOCH STREET CAMPSIE	RES	0.F	49.9	49.1	50	48.3	46.1	50	50.7
R01429	20 LOCH ST CAMPSIE	RES	0.F	54.9	55.8	55	56.5	55.1	56.7	55.9
R01429	20 LOCH ST CAMPSIE	RES	1.F	59.5	58.4	58.9	56.5	55.6	56.7	60.5
R01429	20 LOCH ST CAMPSIE	RES	2.F	59.4	58.4	59.7	60.8	55.4	61	60.3
R01430	74 CAMPSIE STREET CAMPSIE	RES	0.F	46.5	47.2	48.1	47.4	42.2	47.6	47.2
R01430	74 CAMPSIE STREET CAMPSIE	RES	1.F	50.9	50.7	51.7	52.8	45.9	52.9	52.4
R01430	74 CAMPSIE STREET CAMPSIE	RES	2.F	54.3	54.7	55.2	55.2	50.1	56.2	55.9
R01431	23 LOCH STREET CAMPSIE	RES	0.F	41.3	41.8	41.3	41.5	38.8	41.8	41.5
R01431	23 LOCH STREET CAMPSIE	RES	1.F	44.8	45.9	45.1	44.6	42.5	45	44.9
R01432	30 LOCH STREET CAMPSIE	RES	0.F	54.3	53.3	54.3	55.8	46.2	55.9	55.2
R01433	26 LOCH STREET CAMPSIE	RES	0.F	51.9	49.4	49.8	47.9	44.7	49.9	53.3
R01435	38 LOFTUS STREET CAMPSIE	RES	0.F	43.2	40.8	40.3	42.8	36.7	42.9	43
R01435	38 LOFTUS STREET CAMPSIE	RES	1.F	46.4	45.8	43.7	45.7	40.7	45.8	47.5
R01435	38 LOFTUS STREET CAMPSIE	RES	2.F	50.2	47.9	46.8	49.7	42.7	49.9	50.3
R01436	25 LOCH STREET CAMPSIE	RES	0.F	45.4	48.8	44.8	44.1	44.8	44.4	44.3
R01436	25 LOCH STREET CAMPSIE	RES	1.F	49	52	49	47.3	45.7	47.5	47.5
R01437	28 LOCH STREET CAMPSIE	RES	0.F	55.6	54.4	55.7	57.2	47.7	57.4	60.2
R01439	59 LOFTUS STREET CAMPSIE	RES	1.F	39.9	40.4	39.9	43.9	37.3	43.9	44.2
R01440	72 CAMPSIE STREET CAMPSIE	RES	0.F	48.4	47.4	48.7	48	42.9	48.2	49.1
R01440	72 CAMPSIE STREET CAMPSIE	RES	1.F	50.5	49.9	51.1	52	46.8	52.2	51.6
R01441	27 LOCH STREET CAMPSIE	RES	0.F	51.1	47.1	51.2	50.4	45.2	50.7	50.7
R01441	27 LOCH STREET CAMPSIE	RES	1.F	52.2	51.9	52.5	51.8	46	52.1	52.2
R01443	93 CAMPSIE STREET CAMPSIE	RES	0.F	48.9	49.8	48.9	46.8	47.8	47.1	48.5
R01443	93 CAMPSIE STREET CAMPSIE	RES	1.F	51.9	53.1	52.3	49.6	50.2	49.9	50.9
R01443	93 CAMPSIE STREET CAMPSIE	RES	2.F	54.3	54.8	54.7	53.3	51.8	54.1	54
R01444	29 LOCH STREET CAMPSIE	RES	0.F	51.7	45.9	52.1	51.5	43.9	51.7	51.6
R01444	29 LOCH STREET CAMPSIE	RES	1.F	52.9	50.3	53.1	53.7	45.9	53.6	53.7
R01446	70 CAMPSIE STREET CAMPSIE	OCC	0.F	43.5	42.8	43.6	44.8	41.3	45	44.4
R01446	70 CAMPSIE STREET CAMPSIE	OCC	1.F	46.9	47.2	47.7	47.9	45.4	48.1	47.7
R01447	35 LOCH STREET CAMPSIE	RES	0.F	41.6	40.4	40.5	42	37.2	42.1	41.5
R01447	35 LOCH STREET CAMPSIE	RES	1.F	44.3	43.7	43.8	44.5	38.9	44.6	44.3
R01447	35 LOCH STREET CAMPSIE	RES	2.F	47.4	47.5	46.9	47.4	41.9	47.5	47.4
R01448	31 LOCH STREET CAMPSIE	RES	0.F	40.9	38.4	40.3	42.6	35.2	42.6	43.5
R01448	31 LOCH STREET CAMPSIE	RES	1.F	44.7	42	44.1	45.7	37.6	45.8	47.3
R01449	70 CAMPSIE STREET CAMPSIE	RES	0.F	43.6	42.8	43.7	44.6	41.7	44.7	44.2
R01449	70 CAMPSIE STREET CAMPSIE	RES	1.F	45.6	45.5	46	46.6	43.7	46.7	46.3
R01450	1 BUTLER AVENUE CAMPSIE	RES	0.F	55.5	56.4	55.6	56.9	51.5	57.1	56.4
R01451	33 LOCH STREET CAMPSIE	RES	0.F	43.8	38.6	39.5	42.6	35.8	43	43.5
R01452	83 ANGLO ROAD CAMPSIE	RES	0.F	40.7	43.7	40.7	40.2	36.7	40.3	40.6
R01452	83 ANGLO ROAD CAMPSIE	RES	1.F	44.3	45.7	43.6	43.2	40.9	43.2	46.2
R01453	85 CLAREMONT ST CAMPSIE	RES	1.F	39.1	39.4	39.2	43	36.8	43.1	43.3
R01454	37 LOCH STREET CAMPSIE	RES	0.F	43	43.5	40.5	42.4	38.6	42.5	42.5
R01454	37 LOCH STREET CAMPSIE	RES	1.F	45.7	46.7	42.9	44.8	40	44.9	45.2
R01455	3 BUTLER AVENUE CAMPSIE	RES	0.F	58	56.6	55.9	57.5	55.7	57.7	59.6
R01456	5 BUTLER AVENUE CAMPSIE	RES	0.F	55.9	56.6	55.9	57.6	55.2	57.8	61.2
R01457	91 CAMPSIE STREET CAMPSIE	RES	0.F	50	51.1	50.2	48.4	48.5	48.6	48.8
R01458	81 ANGLO ROAD CAMPSIE	RES	0.F	44.5	38.8	44.6	42	40.7	42.1	42.4

R01458	81 ANGLO ROAD CAMPSIE	RES	1.F	45	44.1	45.5	45.2	40.9	45.4	45.4
R01459	41 LOCH STREET CAMPSIE	RES	0.F	40.4	39.2	38.7	40.8	36.5	40.8	41.2
R01459	41 LOCH STREET CAMPSIE	RES	1.F	44	42.8	41.1	43.7	38.4	43.9	44.5
R01460	79 ANGLO ROAD CAMPSIE	RES	0.F	43.2	43.6	43.2	43.4	41.1	43.6	44.3
R01460	79 ANGLO ROAD CAMPSIE	RES	1.F	46.5	47.6	46.7	46.3	44.5	46.6	48.7
R01461	43 LOCH ST CAMPSIE	RES	0.F	40.9	42.3	40.6	43.3	37.9	43.4	43.7
R01461	43 LOCH ST CAMPSIE	RES	1.F	43.6	45.3	43	45.6	39.8	45.6	46.6
R01461	43 LOCH ST CAMPSIE	RES	2.F	49.6	48.4	46.7	49.3	41.9	49.4	50.9
R01462	83 CLAREMONT ST CAMPSIE	RES	1.F	39.1	39.1	39.1	44.3	36.5	44.4	44.6
R01462	83 CLAREMONT ST CAMPSIE	RES	2.F	42.3	40.6	41.6	48.7	38.2	48.8	48.6
R01463	87 CAMPSIE STREET CAMPSIE	RES	0.F	50	50.8	50.5	48.4	48.1	48.6	49.6
R01464	88 ANGLO ROAD CAMPSIE	RES	0.F	52.7	49.2	53	53.8	45.5	53.9	53.8
R01465	77 ANGLO ROAD CAMPSIE	RES	0.F	45.5	45.1	45.6	45.5	41.4	45.8	45.7
R01465	77 ANGLO ROAD CAMPSIE	RES	1.F	50	51.2	50.5	48.7	46.5	50	50
R01466	85 CAMPSIE STREET CAMPSIE	RES	0.F	50.1	50.3	50.3	48.9	51	49.3	50.5
R01467	81 CLAREMONT ST CAMPSIE	RES	1.F	39	39.2	39	43.9	36.3	44	44.2
R01468	86 ANGLO ROAD CAMPSIE	RES	0.F	53.4	49.3	53.2	54.2	45.7	54.3	54.1
R01468	86 ANGLO ROAD CAMPSIE	RES	1.F	54	51	54.5	55.1	46.2	55.1	55.1
R01469	60 CAMPSIE ST CAMPSIE	OPB	0.F	61.4	60.2	61.6	60.6	56.7	60.9	60.8
R01469	60 CAMPSIE ST CAMPSIE	OPB	1.F	63.2	62.1	63.5	65.1	57.1	65.3	64.5
R01469	60 CAMPSIE ST CAMPSIE	OPB	2.F	62.9	61.8	63.2	64.8	56.9	65	64.1
R01470	75 ANGLO ROAD CAMPSIE	RES	0.F	44.2	50.6	45.2	44	41.4	44.1	43.9
R01470	75 ANGLO ROAD CAMPSIE	RES	1.F	50.2	51.5	50.7	49.6	43.5	49.9	49.9
R01471	83 CAMPSIE STREET CAMPSIE	RES	0.F	51.6	52.5	51.7	51.3	51.5	51.5	50.7
R01471	83 CAMPSIE STREET CAMPSIE	RES	1.F	53.5	54.3	53.9	53.2	52.6	53.5	53.5
R01471	83 CAMPSIE STREET CAMPSIE	RES	2.F	56	56.1	56.4	56.3	53	56.7	57
R01472	73 ANGLO ROAD CAMPSIE	RES	0.F	42.3	43	42.3	43	41.2	43.2	43.5
R01473	84 ANGLO ROAD CAMPSIE	RES	0.F	51.3	46.7	51.4	52.6	37.8	52.7	52.3
R01473	84 ANGLO ROAD CAMPSIE	RES	1.F	52.7	47.9	53.8	53.9	39.3	53.9	54
R01473	84 ANGLO ROAD CAMPSIE	RES	2.F	53.9	48.4	54.6	54.6	43.5	54.6	54.7
R01474	82 ANGLO ROAD CAMPSIE	RES	0.F	54	50.8	54	55.5	46.4	55.4	55
R01474	82 ANGLO ROAD CAMPSIE	RES	1.F	55	52	55.7	56.4	46.7	56.4	56.1
R01475	71 ANGLO ROAD CAMPSIE	RES	0.F	47.3	49.1	46.7	44.2	46.8	45	45.5
R01475	71 ANGLO ROAD CAMPSIE	RES	1.F	48.7	51.4	48.7	46.8	47.2	47.2	47.9
R01475	71 ANGLO ROAD CAMPSIE	RES	2.F	55.6	53.8	55.8	57	48.1	57	56.4
R01476	79 CAMPSIE STREET CAMPSIE	RES	0.F	53.1	54	53.8	50.5	51.1	50.7	53.1
R01476	79 CAMPSIE STREET CAMPSIE	RES	1.F	56.4	56.4	57	52.6	52.8	53.1	56.4
R01477	80 ANGLO ROAD CAMPSIE	RES	0.F	54.6	47.3	54	55.9	46.4	56.1	55.3
R01477	80 ANGLO ROAD CAMPSIE	RES	1.F	55.7	49.9	55.9	56.9	46.7	57	56.8
R01478	69 ANGLO ROAD CAMPSIE	RES	0.F	52.3	51.7	52.4	51.6	47.9	51.8	52.4
R01478	69 ANGLO ROAD CAMPSIE	RES	1.F	54.8	53.4	55.2	54.7	48.5	54.9	55.4
R01479	0 CARRINGTON SQUARE CAMPSIE	RES	0.F	38.9	36.8	38.8	39.5	42.5	40	40.5
R01479	0 CARRINGTON SQUARE CAMPSIE	RES	1.F	41.9	40.4	42.2	43.6	44.1	43.5	44.8
R01479	0 CARRINGTON SQUARE CAMPSIE	RES	2.F	50.3	50.8	50.6	50.5	47.1	50.7	50.5
R01480	75 CAMPSIE STREET CAMPSIE	RES	0.F	53.4	53.9	55.7	57.3	51.6	57.5	57
R01480	75 CAMPSIE STREET CAMPSIE	RES	1.F	56.9	56	58.3	60.4	53.7	60.7	59.7
R01480	75 CAMPSIE STREET CAMPSIE	RES	2.F	58.7	56.3	59.2	61.4	54.4	61.9	60.9
R01481	56 CAMPSIE STREET CAMPSIE	RES	0.F	62	60.4	61.9	62.9	55.3	63.9	62.9
R01481	56 CAMPSIE STREET CAMPSIE	RES	1.F	62.2	60.9	62.2	63.8	55.6	64	63.4
R01482	78 ANGLO ROAD CAMPSIE	RES	0.F	55.8	47.1	56.1	55.7	46.3	55.9	55.1
R01482	78 ANGLO ROAD CAMPSIE	RES	1.F	57.3	49.8	57.8	58.5	46.8	58.5	58.5
R01483	0 CARRINGTON SQUARE CAMPSIE	RES	0.F	43.6	48.3	43.7	43.1	42.5	43.6	45.7
R01483	0 CARRINGTON SQUARE CAMPSIE	RES	1.F	46.6	52	46.8	47.6	44.1	48.2	50.4
R01484	76 ANGLO ROAD CAMPSIE	RES	0.F	54.3	46.4	48.1	56.1	43.4	56.2	55.5
R01484	76 ANGLO ROAD CAMPSIE	RES	1.F	57.8	49.5	53.5	59	46.2	59.1	58.7
R01485	0 CARRINGTON SQUARE CAMPSIE	RES	0.F	45.9	47.9	45.8	44.1	45.6	44.3	45.2
R01485	0 CARRINGTON SQUARE CAMPSIE	RES	1.F	49.2	52.6	49.5	48.1	48.4	48.2	48.2
R01486	73 CAMPSIE ST CAMPSIE	RES	0.F	53.3	52.2	54.3	57.6	51.2	57.6	57.8
R01486	73 CAMPSIE ST CAMPSIE	RES	1.F	56.9	55	58.2	61.4	53.6	61.4	61.4
R01487	0 CARRINGTON SQUARE CAMPSIE	RES	0.F	56.4	48.6	56.5	51.9	44	52.2	57.5
R01487	0 CARRINGTON SQUARE CAMPSIE	RES	1.F	57.1	53.5	57.4	54.3	47.8	54.5	58.3
R01488	74 ANGLO ROAD CAMPSIE	RES	0.F	56.1	48.5	50.2	56.8	43.8	56.9	56.1
R01489	54 CAMPSIE ST CAMPSIE	RES	0.F	63.7	61.6	64.1	66.4	56	66.8	65.4
R01489	54 CAMPSIE ST CAMPSIE	RES	1.F	63.6	61.9	64.2	66.4	56.3	66.9	65.3
R01490	71 CAMPSIE STREET CAMPSIE	RES	0.F	52.4	51.5	53.1	56.7	49.6	57	56.1
R01490	71 CAMPSIE STREET CAMPSIE	RES	1.F	55.8	54.7	55.8	60.8	52	61.2	59.6
R01491	0 CARRINGTON SQUARE CAMPSIE	RES	0.F	56.7	52.5	56.7	51.3	45.1	57.1	57.6
R01491	0 CARRINGTON SQUARE CAMPSIE	RES	1.F	58	54.8	58.3	55	49.3	58.1	58.6
R01491	0 CARRINGTON SQUARE CAMPSIE	RES	2.F	59.6	56.5	59.8	60.2	52.1	60.3	60.4
R01492	52 CAMPSIE STREET CAMPSIE	RES	0.F	49	46.7	49.3	63.2	43.2	63.4	61.9
R01492	52 CAMPSIE STREET CAMPSIE	RES	1.F	52.1	50.8	52.6	63.3	47.3	63.6	62
R01493	69 CAMPSIE ST CAMPSIE	RES	0.F	53.6	51	53.2	56.5	47.8	56.2	56.6
R01493	69 CAMPSIE ST CAMPSIE	RES	1.F	55.4	54.3	55.8	59.5	50.2	59.5	59.6
R01494	67 CAMPSIE STREET CAMPSIE	RES	0.F	54	52.6	51.7	54.6	53.3	54.7	54.7
R01494	67 CAMPSIE STREET CAMPSIE	RES	1.F	55.1	54.7	54.8	57.7	54.1	57.8	57.9
R01495	64 LILIAN STREET CAMPSIE	RES	0.F	62.5	58.6	62.6	63.4	54	63.7	64.1
R01495	64 LILIAN STREET CAMPSIE	RES	1.F	62.5	59.2	62.6	63.3	54.4	63.6	63.9
R01496	50 CAMPSIE STREET CAMPSIE	RES	0.F	65.3	63.7	67	68.4	58.5	68.9	68
R01496	50 CAMPSIE STREET CAMPSIE	RES	1.F	65.3	64	66.8	68.6	58.8	69.1	68
R01497	62 LILIAN STREET CAMPSIE	RES	0.F	62.7	58.8	62.8	63.9	54.1	64	63.6
R01497	62 LILIAN STREET CAMPSIE	RES	1.F	62.7	59.4	62.8	63.8	54.6	63.9	63.6
R01498	65 CAMPSIE ST CAMPSIE	RES	0.F	51.4	51.3	51.4	54.3	43.8	54.6	52.8
R01498	65 CAMPSIE ST CAMPSIE	RES	1.F	53.9	54.3	54.2	56.5	45.9	56.9	55
R01499	0 CARRINGTON SQUARE CAMPSIE	RES	0.F	49.3	47.9	50	49.9	40.3	50	51.1

R01499	0 CARRINGTON SQUARE CAMPSIE	RES	1.F	52.3	51.8	53.3	55.9	43.2	56	55
R01500	60 LILIAN STREET CAMPSIE	RES	0.F	61.6	59	63.1	64.8	54.3	64.9	63.9
R01501	0 CARRINGTON SQUARE CAMPSIE	RES	0.F	52.4	53.7	52.9	53.8	47.1	53.9	53
R01501	0 CARRINGTON SQUARE CAMPSIE	RES	1.F	57.1	55.1	57.6	58.5	50.2	59.1	58.7
R01502	46 CAMPSIE STREET CAMPSIE	RES	0.F	64.8	60.5	64.9	65.9	55.1	66.5	66.7
R01503	63 CAMPSIE ST CAMPSIE	RES	0.F	57	57.1	57.8	55.9	52.5	57	56.9
R01503	63 CAMPSIE ST CAMPSIE	RES	1.F	58.1	58.8	58.2	57.9	55.3	59.1	57.7
R01504	2 CARRINGTON STREET CAMPSIE	OCC	0.F	56.2	53.4	54.4	59.6	49	60	59
R01504	2 CARRINGTON STREET CAMPSIE	OCC	1.F	58.7	54.8	55.5	61.5	49.4	61.7	60.5
R01505	0 CARRINGTON SQUARE CAMPSIE	RES	0.F	56.1	53.3	56.5	56.3	49.7	56.6	56.7
R01505	0 CARRINGTON SQUARE CAMPSIE	RES	1.F	60.3	57.1	60.6	61.8	52.4	62	61.8
R01506	44 CAMPSIE STREET CAMPSIE	RES	0.F	56.2	52.6	60.9	63	48.1	63.4	61.8
R01507	61 CAMPSIE ST CAMPSIE	RES	0.F	61.2	59.2	60.3	54.1	53.6	54.2	59.4
R01507	61 CAMPSIE ST CAMPSIE	RES	1.F	62.5	60.6	61.9	56.7	54.4	56.3	60.5
R01508	0 CARRINGTON SQUARE CAMPSIE	RES	0.F	62.4	56.7	59.3	66.4	44.2	66.8	63.9
R01509	0 CARRINGTON SQUARE CAMPSIE	RES	0.F	54.9	51.9	55.2	55.7	47.8	56	55.6
R01509	0 CARRINGTON SQUARE CAMPSIE	RES	1.F	60.4	56.5	60.6	62.1	52.1	62.4	62
R01510	42 CAMPSIE STREET CAMPSIE	RES	0.F	68.5	65	68.5	70.7	60.1	71.3	70.3
R01511	57 CAMPSIE ST CAMPSIE	RES	0.F	60.5	57.9	60.4	55.9	53.3	57	61.8
R01511	57 CAMPSIE ST CAMPSIE	RES	1.F	63.7	60.4	63.4	60.7	54.1	61.6	65.2
R01512	54 LILIAN STREET CAMPSIE	RES	0.F	63	60.1	63.2	67.1	55.1	67.4	66.3
R01512	54 LILIAN STREET CAMPSIE	RES	1.F	63	60.6	63.4	67.1	55.1	67.5	66.2
R01513	40 CAMPSIE STREET CAMPSIE	RES	0.F	56.7	53.7	56.2	66.4	44.2	66.9	64.9
R01513	40 CAMPSIE STREET CAMPSIE	RES	1.F	57.1	56	57.3	66.3	51	66.8	64.9
R01514	0 CARRINGTON SQUARE CAMPSIE	RES	0.F	58.2	53.4	58.4	62.2	50.2	62.3	61
R01514	0 CARRINGTON SQUARE CAMPSIE	RES	1.F	60.6	57.6	60.9	63.9	52.7	64.8	62.4
R01515	52 LILIAN STREET CAMPSIE	RES	0.F	62.8	53.6	62.7	67.2	45.7	67.7	65
R01516	55 CAMPSIE STREET CAMPSIE	RES	0.F	60.1	58.1	60.3	66.4	49.7	67.8	63.2
R01516	55 CAMPSIE STREET CAMPSIE	RES	1.F	63.8	61.2	64.1	67	52.9	68.3	66
R01517	50 LILIAN STREET CAMPSIE	RES	0.F	65.9	61	64.3	70.2	55.7	70.7	68
R01518	36 CAMPSIE ST CAMPSIE	RES	0.F	69.8	66.4	69.9	73	61.1	73.7	72.4
R01518	36 CAMPSIE ST CAMPSIE	RES	1.F	70	66.5	70.4	73.5	61.3	74.2	73
R01518	36 CAMPSIE ST CAMPSIE	RES	2.F	70.1	66.6	70.5	73.6	60.9	74.3	73
R01519	47 ANGLO ROAD CAMPSIE	RES	0.F	65.1	52.4	56.8	67.9	50.8	68.1	67.3
R01519	47 ANGLO ROAD CAMPSIE	RES	1.F	65.2	54.2	59.5	68.1	51	68.3	67.5
R01520	48 LILIAN STREET CAMPSIE	RES	0.F	65	61.6	65.2	68.8	56.5	69.7	67.5
R01521	47 CAMPSIE STREET CAMPSIE	RES	0.F	63.2	57.7	67.4	69.6	49.7	69.6	70.7
R01521	47 CAMPSIE STREET CAMPSIE	RES	1.F	63.8	62.4	66.2	69.9	52.8	69.8	71.2
R01521	47 CAMPSIE STREET CAMPSIE	RES	2.F	65.8	64.4	66.7	70	53.2	69.9	71.4
R01522	45 ANGLO ROAD CAMPSIE	RES	0.F	63.2	53.2	56.5	69.1	49.8	69.5	67.1
R01522	45 ANGLO ROAD CAMPSIE	RES	1.F	63.4	55.2	59.4	69.3	50.7	69.7	67.4
R01523	32 CAMPSIE STREET CAMPSIE	RES	0.F	70	65.5	70.1	74.3	59.6	74.4	74.6
R01523	32 CAMPSIE STREET CAMPSIE	RES	1.F	70.5	66.3	70.8	73.7	59.7	74.1	75.2
R01523	32 CAMPSIE STREET CAMPSIE	RES	2.F	70.6	66.4	70.9	73.8	59.5	74.2	75.2
R01523	32 CAMPSIE STREET CAMPSIE	RES	3.F	70.8	66.4	71	73.8	60.8	74.2	75.3
R01524	30 CAMPSIE STREET CAMPSIE	RES	0.F	64.8	60	64.8	74.3	57.3	74.5	72.9
R01525	54 ANGLO ROAD CAMPSIE	RES	0.F	52.7	52.4	52.5	66.6	47.3	66.8	64.6
R01526	28 CAMPSIE STREET CAMPSIE	RES	0.F	72.5	66.6	71.4	70.6	57.4	73.8	76.6
R01527	52 ANGLO ROAD CAMPSIE	RES	0.F	52.4	53.3	52.1	66.9	47.7	67.1	64.8
R01527	52 ANGLO ROAD CAMPSIE	RES	1.F	56.3	55	56.2	67	49.1	67.2	64.8
R01528	43 CAMPSIE STREET CAMPSIE	RES	0.F	61.5	54.5	63.8	69.8	47	69.9	71.9
R01528	43 CAMPSIE STREET CAMPSIE	RES	1.F	63	60.2	65	70.1	48.3	70.2	72.7
R01528	43 CAMPSIE STREET CAMPSIE	RES	2.F	65.8	63.6	66.5	70.1	50.1	70.2	72.9
R01528	43 CAMPSIE STREET CAMPSIE	RES	3.F	69	65.7	67.9	70.1	52.2	70.2	72.6
R01529	26 CAMPSIE STREET CAMPSIE	RES	0.F	72.6	60.6	72.3	73.6	53.7	73.8	78.5
R01530	50 ANGLO ROAD CAMPSIE	RES	0.F	52.4	51.6	52.2	63	46.4	67.3	61.2
R01531	1 ASSETS ST CAMPSIE	RES	0.F	72.3	66.2	72.3	75.6	60.7	75.9	80.5
R01531	1 ASSETS ST CAMPSIE	RES	1.F	72.9	67.8	72.9	76.1	60.7	76.4	80.9
R01532	48 ANGLO ROAD CAMPSIE	RES	0.F	52.3	50.1	52	59.4	46.7	59.7	58.4
R01532	48 ANGLO ROAD CAMPSIE	RES	1.F	56.4	51.7	56.4	63.4	48.1	63.6	61.4
R01533	35 ANGLO ROAD CAMPSIE	RES	0.F	52.9	51.1	53.2	72.7	46	73	69
R01534	37 CAMPSIE STREET CAMPSIE	RES	0.F	69.5	51.2	68.8	66.5	49.2	67.5	63.8
R01534	37 CAMPSIE STREET CAMPSIE	RES	1.F	70	54.6	68.5	65.8	50.5	67.7	65.2
R01534	37 CAMPSIE STREET CAMPSIE	RES	2.F	68.7	58.1	68.9	66.4	51.7	67.8	68.3
R01534	37 CAMPSIE STREET CAMPSIE	RES	3.F	69.5	62.3	69.7	68.3	53.7	68.6	70.3
R01535	46 ANGLO ROAD CAMPSIE	RES	0.F	52.1	43.8	51.9	66.4	42.2	66.7	64.3
R01535	46 ANGLO ROAD CAMPSIE	RES	1.F	53.9	50.1	53.9	67.1	47.7	67.2	64.6
R01536	24 CAMPSIE STREET CAMPSIE	RES	0.F	58.7	55.4	58.9	73.4	51.7	73.6	77.6
R01536	24 CAMPSIE STREET CAMPSIE	RES	1.F	69.5	65	69.1	73.9	53	74.1	78.1
R01538	44 ANGLO ROAD CAMPSIE	RES	0.F	52.7	48.5	52.6	68.5	46.1	68.8	58.4
R01539	22 CAMPSIE STREET CAMPSIE	RES	0.F	73	66.9	71.9	66.6	53.8	73	79
R01540	22 CAMPSIE STREET CAMPSIE	RES	0.F	72	65.2	72.8	75.6	54.8	75.7	82.5
R01541	3 WILFRED AVENUE CAMPSIE	RES	0.F	77.5	68.1	76.3	76.4	62.5	76.4	88.6
R01542	20 CAMPSIE STREET CAMPSIE	RES	0.F	75.2	68.6	74.2	72.2	52.4	72	76.4
R01542	20 CAMPSIE STREET CAMPSIE	RES	1.F	75.8	71	74.9	73.2	53.2	72.9	76.9
R01543	0 ANZAC SQUARE CAMPSIE	COM	0.F	75.9	68.8	76.6	88.4	62.4	88.9	85.1
R01543	0 ANZAC SQUARE CAMPSIE	COM	1.F	76.3	69.7	77.2	88.6	62.4	89	85.3
R01543	0 ANZAC SQUARE CAMPSIE	COM	2.F	76.4	69.7	77.2	88.2	62	88.6	85.1
R01544	42 ANGLO ROAD CAMPSIE	RES	0.F	52.8	47.4	52.5	63.9	45.8	68.9	53.5
R01544	42 ANGLO ROAD CAMPSIE	RES	1.F	53.8	49	53.8	64	47.2	69.6	56.5
R01545	18 CAMPSIE STREET CAMPSIE	RES	0.F	76.1	64.9	75.3	67.7	46.8	74	75.4
R01545	18 CAMPSIE STREET CAMPSIE	RES	1.F	76.7	69.7	75.9	69.5	48.5	74.5	75.9
R01546	40 ANGLO ROAD CAMPSIE	RES	0.F	53.4	47.4	53.4	63.2	46.2	67.5	63.4
R01546	40 ANGLO ROAD CAMPSIE	RES	1.F	55.7	49	56.4	63.3	47.3	67.7	63.6

R01547	2 WILFRED AVENUE CAMPSIE	RES	0.F	80.3	69.8	78.3	75.8	63.5	76	88.5
R01548	0 ANZAC SQUARE CAMPSIE	COM	0.F	78.5	70	79.5	88.5	63.1	89.1	90
R01548	0 ANZAC SQUARE CAMPSIE	COM	1.F	78.9	70.9	80	88.6	63	89.2	90
R01548	0 ANZAC SQUARE CAMPSIE	COM	2.F	78.9	71	80	88.2	62.7	88.8	89.5
R01550	1 LONDON STREET CAMPSIE	RES	0.F	72.9	69.1	72.3	71.6	51.6	71.6	75.4
R01550	1 LONDON STREET CAMPSIE	RES	1.F	73.3	70.5	72.7	72.1	52.8	72.2	76
R01550	1 LONDON STREET CAMPSIE	RES	2.F	73.4	71.4	72.8	72.2	55.1	72.2	76.1
R01551	5 LONDON STREET CAMPSIE	RES	0.F	78.6	75.3	77.3	73.3	55.2	75	78.5
R01551	5 LONDON STREET CAMPSIE	RES	1.F	79.2	75.9	78.1	74	56.4	75.8	78.9
R01551	5 LONDON STREET CAMPSIE	RES	2.F	79.2	76	78.1	74	57.6	75.8	78.9
R01552	0 ANZAC SQUARE CAMPSIE	RES	0.F	67.2	47.5	67.4	64.8	45.4	69.7	69.8
R01553	0 LILIAN LANE CAMPSIE	COM	0.F	84.3	74.2	87.2	80	64.6	92.9	86.9
R01553	0 LILIAN LANE CAMPSIE	COM	1.F	84.5	74.9	87.4	80.4	64.3	92.7	87.1
R01553	0 LILIAN LANE CAMPSIE	COM	2.F	84.4	75	87.1	80.4	64.2	91.7	86.8
R01553	0 LILIAN LANE CAMPSIE	COM	3.F	84.1	75	86.6	80.3	64.4	90.4	86.3
R01554	0 ANZAC SQUARE CAMPSIE	RES	0.F	62.6	47.6	67.6	63.7	45.9	70	70
R01555	17 AMY STREET CAMPSIE	RES	0.F	51.2	45.9	55.3	50.8	44.7	57.6	57.8
R01556	0 ANZAC SQUARE CAMPSIE	RES	0.F	53.5	45.9	54.2	63.4	45.6	68.4	68.4
R01557	15 AMY STREET CAMPSIE	RES	0.F	47.4	45.5	48.4	51.5	44.5	59.3	58.6
R01558	0 LILIAN LANE CAMPSIE	COM	0.F	85.2	82.8	88.4	74.1	64	84.1	81.9
R01558	0 LILIAN LANE CAMPSIE	COM	1.F	85.3	84.1	88.3	74.6	64.2	84.4	82.2
R01558	0 LILIAN LANE CAMPSIE	COM	2.F	85	84.5	87.9	74.7	64.6	84.2	82.1
R01558	0 LILIAN LANE CAMPSIE	COM	3.F	84.6	84.2	87.2	74.6	64.9	83.9	81.9
R01559	13 AMY STREET CAMPSIE	RES	0.F	50.6	47.5	53.7	53.6	44.6	66.1	66.1
R01559	13 AMY STREET CAMPSIE	RES	1.F	50.6	48.4	54.2	54	45.6	66.9	67
R01560	2 LONDON STREET CAMPSIE	RES	0.F	71.7	67.7	71.6	66.8	55.9	69.9	70.3
R01560	2 LONDON STREET CAMPSIE	RES	1.F	72.5	68.3	72.3	66.8	57.8	70.1	70.2
R01560	2 LONDON STREET CAMPSIE	RES	2.F	72.6	68.4	72.4	66.9	61.3	70.1	70.3
R01560	2 LONDON STREET CAMPSIE	RES	3.F	72.8	68.4	72.6	66.9	65.5	70.2	70.3
R01561	8 LONDON STREET CAMPSIE	COM	0.F	74.4	73.9	74.4	69.5	56.4	71.4	71.9
R01561	8 LONDON STREET CAMPSIE	COM	1.F	75.8	74.3	75.3	69.7	58.8	71.8	72.5
R01562	0 ANZAC SQUARE CAMPSIE	COM	0.F	49.9	48.6	49.4	67.8	45.9	69.8	69.9
R01562	0 ANZAC SQUARE CAMPSIE	COM	1.F	49.8	49.1	50.1	68	46.9	70	70
R01563	10 LONDON STREET CAMPSIE	COM	0.F	75.6	73.3	75.6	69.6	58.4	71.8	72.1
R01563	10 LONDON STREET CAMPSIE	COM	1.F	77.2	73.8	76.4	69.9	60.5	72.3	72.7
R01564	12 CAMPSIE STREET CAMPSIE	COM	0.F	61.7	67.7	65.4	49.1	55.4	49.3	50.9
R01564	12 CAMPSIE STREET CAMPSIE	COM	1.F	65.2	68.2	67.8	49.5	58	50.5	51.7
R01565	43 NORTH PDE CAMPSIE	COM	0.F	78.1	77.8	78.1	70.6	58.9	72.5	73
R01565	43 NORTH PDE CAMPSIE	COM	1.F	79.7	78.2	78.6	70.7	61.8	73	73.5
R01565	43 NORTH PDE CAMPSIE	COM	2.F	79.7	78.2	78.6	70.8	68.6	73	73.5
R01566	43 NORTH PDE CAMPSIE	COM	0.F	81.8	80.9	81.1	69.8	75.6	73.4	74.1
R01566	43 NORTH PDE CAMPSIE	COM	1.F	82.9	81.2	81.5	70.1	76.1	73.9	74.6
R01566	43 NORTH PDE CAMPSIE	COM	2.F	82.8	81.2	81.4	70.2	76.1	73.9	74.6
R01567	0 LILIAN LANE CAMPSIE	OME	0.F	80.2	81.9	84	56.4	64.1	60.6	70.9
R01567	0 LILIAN LANE CAMPSIE	OME	1.F	83.3	85.5	85.6	59	64.6	61.3	71.2
R01567	0 LILIAN LANE CAMPSIE	OME	2.F	83.2	85.6	85.3	59	64.7	62	71.3
R01567	0 LILIAN LANE CAMPSIE	OME	3.F	82.9	85.2	85.7	62.1	64.9	64.6	71.3
R01568	0 ANZAC SQUARE CAMPSIE	OPW	0.F	62.6	47.4	62.7	67.7	46.7	69.5	69.5
R01568	0 ANZAC SQUARE CAMPSIE	OPW	1.F	62.6	48.6	63.1	67.7	47.5	69.5	69.6
R01568	0 ANZAC SQUARE CAMPSIE	OPW	2.F	62.6	50.8	63.1	67.8	51	69.6	69.7
R01569	0 LILIAN LANE CAMPSIE	RES	0.F	83.5	86	86	67.5	61.9	71	73.1
R01569	0 LILIAN LANE CAMPSIE	RES	1.F	83.5	88.6	88.4	68	63.1	71.4	73.5
R01569	0 LILIAN LANE CAMPSIE	RES	2.F	83.1	87.5	88.1	68.1	65.2	71.5	73.6
R01569	0 LILIAN LANE CAMPSIE	RES	3.F	82.8	86.3	86.8	68.3	66.4	71.5	73.5
R01570	12 CAMPSIE ST CAMPSIE	OCC	0.F	60.5	67.9	64.3	55.6	70.7	55.8	57.1
R01570	12 CAMPSIE ST CAMPSIE	OCC	1.F	64	68.8	67.8	57.1	70.6	57.3	58
R01571	0 ANZAC SQUARE CAMPSIE	COM	0.F	62.1	47.6	62.3	66.6	47	66.7	66.7
R01572	0 LILIAN LANE CAMPSIE	RES	0.F	83.4	85	85.1	66.3	65.9	69.2	69.7
R01572	0 LILIAN LANE CAMPSIE	RES	1.F	83.4	87.6	88.8	66.5	66.3	69.6	70
R01572	0 LILIAN LANE CAMPSIE	RES	2.F	83.1	86.5	87.7	66.6	67.3	69.7	69.8
R01572	0 LILIAN LANE CAMPSIE	RES	3.F	82.5	85.4	86.4	66.6	68.7	69.7	69.8
R01573	11 AMY STREET CAMPSIE	COM	0.F	49	47	49.1	62.8	48	62.9	62.9
R01573	11 AMY STREET CAMPSIE	COM	1.F	49.7	49.1	49.8	62.9	48.6	63	63.1
R01574	150 BEAMISH STREET CAMPSIE	COM	0.F	60.6	68.2	64.3	54.1	71.2	54.6	57.3
R01574	150 BEAMISH STREET CAMPSIE	COM	1.F	64	68.9	66.8	56	71.1	56.4	58.1
R01575	20 ANGLO ROAD CAMPSIE	RES	0.F	62.5	52.3	62.6	54	53.1	63.8	63.8
R01575	20 ANGLO ROAD CAMPSIE	RES	1.F	62.5	53	63	54.4	54.3	64	64.1
R01576	146 BEAMISH STREET CAMPSIE	COM	0.F	55.9	67.2	50	48.5	70.3	48.6	48.8
R01576	146 BEAMISH STREET CAMPSIE	COM	1.F	57.9	67.9	51.9	51.9	70	52.1	51.6
R01577	144 BEAMISH STREET CAMPSIE	COM	0.F	55.7	66.8	49.4	49.1	69.9	49.3	48.8
R01577	144 BEAMISH STREET CAMPSIE	COM	1.F	57.5	67.5	52.4	52.1	69.6	52.3	51.9
R01578	11 AMY STREET CAMPSIE	COM	0.F	61	47.5	61.2	65.8	52.3	65.9	66
R01578	11 AMY STREET CAMPSIE	COM	1.F	61	49.3	61.4	65.8	54.8	65.9	66
R01579	0 LILIAN LANE CAMPSIE	RES	0.F	84.4	87.8	87.1	65.5	76.7	68	70.1
R01579	0 LILIAN LANE CAMPSIE	RES	1.F	86.2	88	88.5	65.6	77.1	68.3	70.3
R01579	0 LILIAN LANE CAMPSIE	RES	2.F	86	85.7	88.5	65.7	77.2	68.3	70.4
R01579	0 LILIAN LANE CAMPSIE	RES	3.F	85.6	85.2	88	65.7	77.1	68.3	70.4
R01580	154 BEAMISH ST CAMPSIE	COM	0.F	57.5	69.4	55	50.2	72	51.3	52
R01580	154 BEAMISH ST CAMPSIE	COM	1.F	59.9	70	58.3	52.9	72.4	53.6	54
R01581	152 BEAMISH STREET CAMPSIE	COM	0.F	57.1	68.7	51.4	51.4	71.7	51.6	53.9
R01581	152 BEAMISH STREET CAMPSIE	COM	1.F	59.3	69.4	54.3	54	71.7	54.1	55.4
R01582	168 BEAMISH STREET CAMPSIE	COM	0.F	68.7	69.9	71.3	49.6	79.6	51.8	51.8
R01582	168 BEAMISH STREET CAMPSIE	COM	1.F	70.5	75.1	76.7	53	79.9	53.8	55.7
R01583	42 NORTH PDE CAMPSIE	COM	0.F	74.5	77.9	80.1	68.9	86.6	70.6	70.9

R01583	42 NORTH PDE CAMPSIE	COM	1.F	81	78.5	80.5	69	86.8	70.7	71.1
R01584	156 BEAMISH STREET CAMPSIE	COM	0.F	57.9	69.9	55.1	51	71.7	51.4	51.9
R01584	156 BEAMISH STREET CAMPSIE	COM	1.F	60.4	70.6	58.7	53.7	72.4	53.9	54.2
R01586	164 BEAMISH ST CAMPSIE	COM	0.F	60	59.3	58.7	45.5	77.1	55.8	56.4
R01586	164 BEAMISH ST CAMPSIE	COM	1.F	63.3	61.4	61.1	49.1	77.5	55.7	56.8
R01587	158 BEAMISH STREET CAMPSIE	COM	0.F	58.9	70.6	53	52	73.4	52.2	52.5
R01587	158 BEAMISH STREET CAMPSIE	COM	1.F	61.7	71.2	57.1	55.4	73.6	55.4	55.5
R01588	176 BEAMISH STREET CAMPSIE	COM	0.F	71.1	74.4	76	59.2	85.2	60.5	60.2
R01588	176 BEAMISH STREET CAMPSIE	COM	1.F	76.2	77.4	78.2	59.6	85.4	60.6	61
R01590	160 BEAMISH ST CAMPSIE	COM	0.F	58.7	71.3	52.1	55.3	74	55.3	57
R01590	160 BEAMISH ST CAMPSIE	COM	1.F	61.6	72	56.6	55.6	74.4	55.7	57.4
R01591	174 BEAMISH STREET CAMPSIE	COM	0.F	64.4	65.2	66.9	48.6	83.2	56.1	56.2
R01591	174 BEAMISH STREET CAMPSIE	COM	1.F	68.1	70.3	70.5	52.3	83.4	60.6	60.7
R01592	0 LILIAN LANE CAMPSIE	COM	0.F	80.6	89.1	84	55.9	74.9	61.9	65.4
R01592	0 LILIAN LANE CAMPSIE	COM	1.F	86.1	89.2	87.4	56.1	75.3	61.9	65.4
R01592	0 LILIAN LANE CAMPSIE	COM	2.F	85.9	88.8	87.8	56.4	75.4	61.8	65.6
R01592	0 LILIAN LANE CAMPSIE	COM	3.F	85.5	88.1	87.9	57.5	75.3	62.3	65.8
R01593	170 BEAMISH STREET CAMPSIE	COM	0.F	62.9	62.2	60.6	50.9	80.5	53.6	53.2
R01593	170 BEAMISH STREET CAMPSIE	COM	1.F	66.2	65.6	65.8	53.7	80.7	55.3	55.2
R01594	164 BEAMISH ST CAMPSIE	COM	0.F	59.2	58.7	55.4	54.3	74.9	54.3	55.9
R01594	164 BEAMISH ST CAMPSIE	COM	1.F	62.4	60.8	56.3	54.3	75.3	54.3	55.9
R01595	172 BEAMISH STREET CAMPSIE	COM	0.F	63.6	62.2	60.5	47.2	81.6	48.2	50.4
R01595	172 BEAMISH STREET CAMPSIE	COM	1.F	67	65.5	65.7	53.7	81.9	54.1	54.2
R01596	180 BEAMISH ST CAMPSIE	COM	0.F	71.4	75.7	76.4	68	86	68.6	69.7
R01596	180 BEAMISH ST CAMPSIE	COM	1.F	75.6	76.3	77.3	68	86.3	68.6	69.8
R01597	7 AMY STREET CAMPSIE	COM	0.F	51	46.8	51.3	56.2	50.7	56.3	52.9
R01597	7 AMY STREET CAMPSIE	COM	1.F	55.9	48.9	56.2	58.3	53.7	58.4	57.4
R01597	7 AMY STREET CAMPSIE	COM	2.F	60.4	51.6	60.8	62.4	58.9	62.6	61.8
R01598	190 BEAMISH STREET CAMPSIE	COM	0.F	81	94.1	84.5	65.1	85.9	67.1	68.7
R01598	190 BEAMISH STREET CAMPSIE	COM	1.F	85.9	94.1	87.6	65	86.1	67.1	68.9
R01598	190 BEAMISH STREET CAMPSIE	COM	2.F	85.6	93.3	89	65.1	85.8	67.2	68.9
R01598	190 BEAMISH STREET CAMPSIE	COM	3.F	85.1	92.1	88.1	65.1	85.5	67.2	68.9
R01599	210 BEAMISH ST CAMPSIE	COM	0.F	60.1	60.9	51	50.6	73.1	50.9	48.8
R01599	210 BEAMISH ST CAMPSIE	COM	1.F	61.5	61.7	51.5	51	73.6	51.4	49.1
R01600	192 BEAMISH STREET CAMPSIE	COM	0.F	69.5	67.7	56.2	42.9	83.5	44.7	47
R01600	192 BEAMISH STREET CAMPSIE	COM	1.F	76.1	68.6	56.6	43.9	83.8	44.6	52.3
R01600	192 BEAMISH STREET CAMPSIE	COM	2.F	76.3	73.9	57.3	44.3	83.7	44.3	52.5
R01600	192 BEAMISH STREET CAMPSIE	COM	3.F	78.8	75.1	64	50.1	83.6	50.1	49.8
R01601	188 BEAMISH STREET CAMPSIE	COM	0.F	78	78.3	81.3	66.4	89.5	68.6	69.5
R01601	188 BEAMISH STREET CAMPSIE	COM	1.F	83	80.5	84.8	66.4	89.6	68.5	69.6
R01601	188 BEAMISH STREET CAMPSIE	COM	2.F	83.1	86.7	86.4	66.5	89	68.5	69.6
R01601	188 BEAMISH STREET CAMPSIE	COM	3.F	83.6	89.6	85.7	66.5	88.3	68.5	69.6
R01602	196 BEAMISH STREET CAMPSIE	COM	0.F	64.6	63	53	47.1	76.8	47.8	47.6
R01602	196 BEAMISH STREET CAMPSIE	COM	1.F	66.7	63.6	51.4	47.8	77.3	48.2	48.4
R01603	204 BEAMISH STREET CAMPSIE	COM	0.F	61	61.8	47.5	42.5	74.3	44.4	44.4
R01603	204 BEAMISH STREET CAMPSIE	COM	1.F	62.7	62.5	47.6	42.3	74.8	44.1	44.2
R01604	212 BEAMISH STREET CAMPSIE	COM	0.F	59.1	60.3	47.6	44.3	71.5	44.5	44.3
R01604	212 BEAMISH STREET CAMPSIE	COM	1.F	60.4	61.1	47.4	45.4	71.4	45.6	44.9
R01605	216 BEAMISH STREET CAMPSIE	COM	0.F	58.2	59.3	47.6	46.6	70.8	46.6	47.3
R01605	216 BEAMISH STREET CAMPSIE	COM	1.F	59.3	60.1	49.8	48.1	71.1	49	50.2
R01606	200 BEAMISH STREET CAMPSIE	COM	0.F	62.6	62.5	49.6	42.5	74.7	44.3	44.2
R01606	200 BEAMISH STREET CAMPSIE	COM	1.F	64.6	63.2	48.2	42	75.1	44	43.9
R01607	218 BEAMISH STREET CAMPSIE	COM	0.F	57.7	57.6	45.7	52.2	69.4	52.2	52.1
R01607	218 BEAMISH STREET CAMPSIE	COM	1.F	58.7	59.1	46.3	54	70	54.1	54.1
R01608	220 BEAMISH ST CAMPSIE	COM	0.F	57.4	57.3	47.3	53.3	68.8	53.3	53.2
R01608	220 BEAMISH ST CAMPSIE	COM	1.F	58.4	58.8	51.8	54.7	69	54.7	54.7
R01609	181 BEAMISH STREET CAMPSIE	COM	0.F	65.3	62.4	57.4	46.8	79.5	49.8	49.5
R01609	181 BEAMISH STREET CAMPSIE	COM	1.F	67.1	64.3	58.3	50.9	79.8	53.9	53.5
R01610	193 BEAMISH ST CAMPSIE	COM	0.F	67.7	66.2	68.1	64	86	66.6	66.1
R01610	193 BEAMISH ST CAMPSIE	COM	1.F	70.8	71.2	71.4	64.3	86.2	66.6	66.2
R01611	110 CLISSOLD PARADE CAMPSIE	COM	0.F	61	61	56.4	46.5	76.7	48.9	48.6
R01611	110 CLISSOLD PARADE CAMPSIE	COM	1.F	64.3	63.2	56.9	50.1	77.1	52.3	51.9
R01612	191 BEAMISH STREET CAMPSIE	COM	0.F	68.2	64.6	63.4	50.3	83.4	51	51.4
R01612	191 BEAMISH STREET CAMPSIE	COM	1.F	73.6	69.3	69.5	54.3	83.7	56.1	55.7
R01613	185 BEAMISH STREET CAMPSIE	COM	0.F	66.5	75.8	57.3	48.3	81.4	50	49.5
R01613	185 BEAMISH STREET CAMPSIE	COM	1.F	71.6	76.4	59.8	53.2	81.7	54.5	54
R01615	195 BEAMISH STREET CAMPSIE	COM	0.F	69.3	66.3	69.3	64.3	89.2	65.6	65.2
R01615	195 BEAMISH STREET CAMPSIE	COM	1.F	75.3	68.5	70.7	64.5	89.3	65.6	65.8
R01616	197 BEAMISH STREET CAMPSIE	COM	0.F	77	80.4	68.3	65.4	92.3	66	66.4
R01616	197 BEAMISH STREET CAMPSIE	COM	1.F	81.9	80.8	68.9	65.5	92.2	66	66.9
R01617	203 BEAMISH STREET CAMPSIE	COM	0.F	73.4	67.1	62.9	45.6	85.4	46.2	59.5
R01618	205 BEAMISH STREET CAMPSIE	COM	0.F	68.3	65.5	60.5	45.5	82.3	45.7	45.9
R01619	207 BEAMISH STREET CAMPSIE	COM	0.F	66	65.3	59.8	45.3	80.4	46.1	45.5
R01620	209 BEAMISH ST CAMPSIE	COM	0.F	64.8	64.5	58.7	45.5	79.1	45.9	45.6
R01621	213 BEAMISH STREET CAMPSIE	COM	0.F	64.1	64.6	58.6	45.4	78.9	46.2	46.1
R01622	215 BEAMISH STREET CAMPSIE	COM	0.F	63.3	64.2	58	45.7	76.9	46.3	46.7
R01623	217 BEAMISH STREET CAMPSIE	COM	0.F	62.3	63.8	57.4	45.9	75.8	46.2	46.5
R01624	223 BEAMISH STREET CAMPSIE	COM	0.F	61.6	63	56.1	45.6	74.8	45.8	46.4
R01625	108 CLISSOLD PARADE CAMPSIE	RES	0.F	57.3	53.5	50.2	48.6	56.7	48.7	48.3
R01626	225 BEAMISH STREET CAMPSIE	COM	0.F	61.2	61.2	54.6	44.6	73.1	45.1	46.3
R01627	37 NORTH PARADE CAMPSIE	COM	0.F	77.7	60	53	54.1	77.2	54.1	58.2
R01627	37 NORTH PARADE CAMPSIE	COM	1.F	82.9	61.4	56.1	58.9	77.6	58.9	62.6
R01628	229 BEAMISH STREET CAMPSIE	COM	0.F	60.5	62.1	55.1	45.1	72.9	45.1	44.6
R01629	231 BEAMISH STREET CAMPSIE	COM	0.F	60	61.6	54.2	43.9	71.3	44.6	44.7

R01630	233 BEAMISH ST CAMPSIE	COM	0.F	59.4	59.4	52.8	43.9	70.6	44.4	44.6
R01631	235 BEAMISH STREET CAMPSIE	COM	0.F	58.9	60.6	52.7	44	70	44.3	44.3
R01632	239 BEAMISH STREET CAMPSIE	COM	0.F	58.5	58.9	52.4	43.3	69.5	44	43.9
R01633	241 BEAMISH STREET CAMPSIE	COM	0.F	58.3	58.5	51.2	43.3	69.2	43.9	43.6
R01634	106 CLISSOLD PARADE CAMPSIE	RES	0.F	56	52.6	50.1	50.2	54.3	50.8	49.8
R01635	36 NORTH PARADE CAMPSIE	COM	0.F	75.6	58.9	52	53.8	75.4	53.7	56
R01636	48 SOUTH PDE CAMPSIE	COM	0.F	74.3	60.1	62.3	55.9	75.6	57.2	59.5
R01636	48 SOUTH PDE CAMPSIE	COM	1.F	79.8	62.2	65.7	60.4	76.1	61.5	64
R01637	104 CLISSOLD PARADE CAMPSIE	RES	0.F	56.5	51.3	49.8	49.9	54.1	49.8	49.8
R01638	35 NORTH PARADE CAMPSIE	RES	0.F	73.2	53.6	49.7	44.3	64.7	45.2	46.7
R01638	35 NORTH PARADE CAMPSIE	RES	1.F	78.8	58.5	55.1	53	71.3	53.6	57
R01639	102 CLISSOLD PARADE CAMPSIE	RES	0.F	55.8	51.3	48.3	47.4	53.8	47.3	47.2
R01639	102 CLISSOLD PARADE CAMPSIE	RES	1.F	58.5	54.3	54.7	51.6	55.8	52.1	52.5
R01640	34 NORTH PARADE CAMPSIE	OPW	0.F	71.7	55.2	51.1	49.2	70.9	49.8	54.9
R01640	34 NORTH PARADE CAMPSIE	OPW	1.F	77.1	58.9	55.1	54.5	71.2	54.3	59.5
R01641	1 HAROLD STREET CAMPSIE	COM	0.F	64.2	55.8	51.2	42.3	58.8	44.5	45.7
R01641	1 HAROLD STREET CAMPSIE	COM	1.F	65.6	60.8	52.8	44.5	63.5	45.3	50.7
R01641	1 HAROLD STREET CAMPSIE	COM	2.F	69.3	65.3	58.1	45.6	68.1	46.2	48.3
R01642	45 SOUTH PARADE CAMPSIE	COM	0.F	71.7	60.6	60.3	57.3	75.3	58.4	58.5
R01643	100 CLISSOLD PDE CAMPSIE	RES	0.F	53.3	48.9	48.1	48.2	53.3	47.8	48.1
R01643	100 CLISSOLD PDE CAMPSIE	RES	1.F	56.2	52.3	51.1	50.9	55.7	50.8	51
R01644	33 NORTH PARADE CAMPSIE	RES	0.F	68.8	54.3	49.9	49	69.8	49.1	54.5
R01645	1 HAROLD STREET CAMPSIE	OCC	0.F	51.1	56.4	49.7	43.1	58	43.4	44.4
R01646	98 CLISSOLD PARADE CAMPSIE	RES	0.F	53.6	50.3	48.8	48.6	53	48.9	48.8
R01646	98 CLISSOLD PARADE CAMPSIE	RES	1.F	55.9	53.2	51.7	51.5	55.9	51.7	51.7
R01647	32 NORTH PARADE CAMPSIE	RES	0.F	67.2	53.6	49.9	48.9	68.4	48.9	48.7
R01647	32 NORTH PARADE CAMPSIE	RES	1.F	71.6	55.4	51.7	50.8	68.3	50.8	51.7
R01648	96 CLISSOLD PARADE CAMPSIE	RES	0.F	52.8	49.9	48.4	48.5	51.8	48.6	48.5
R01648	96 CLISSOLD PARADE CAMPSIE	RES	1.F	55.3	52.8	51.1	51.1	53.8	51.2	51.1
R01649	31 NORTH PDE CAMPSIE	RES	0.F	66.6	53	49.5	48.8	67.8	48.9	53.6
R01649	31 NORTH PDE CAMPSIE	RES	1.F	70.5	54.4	51.5	50.6	67.6	50.8	53.6
R01650	44 SOUTH PDE CAMPSIE	RES	0.F	67.7	54.6	50.1	45.9	63.4	47	47.6
R01650	44 SOUTH PDE CAMPSIE	RES	1.F	72.3	56.4	54.7	51.1	64	51.8	53.2
R01651	43 SOUTH PARADE CAMPSIE	RES	0.F	65.7	56.4	51	47.3	69.1	48	51.7
R01652	2 HAROLD ST CAMPSIE	RES	0.F	58.8	51.9	48.6	43.2	55.3	43.3	44.7
R01652	2 HAROLD ST CAMPSIE	RES	1.F	59.9	55.9	51.9	45	59.4	45.1	48.8
R01653	30 NORTH PDE CAMPSIE	RES	0.F	65.6	52.3	48.9	48.6	66.7	48.7	53.1
R01653	30 NORTH PDE CAMPSIE	RES	1.F	69.2	53.2	50.6	50.3	66.3	50.4	53.2
R01654	4 HAROLD STREET CAMPSIE	RES	0.F	57.9	52	47.4	46.2	54.8	46.8	46.7
R01654	4 HAROLD STREET CAMPSIE	RES	1.F	58.6	55.3	48.9	46.4	58.1	46.9	46.8
R01655	6 HAROLD STREET CAMPSIE	RES	0.F	53.5	50.7	45.5	41.1	52.8	42.4	42.4
R01655	6 HAROLD STREET CAMPSIE	RES	1.F	55.8	53.1	47.2	42.1	55.6	43.5	44.2
R01656	90 CLISSOLD PARADE CAMPSIE	RES	0.F	51.8	48.8	48.7	48.8	52.1	48.8	48.7
R01656	90 CLISSOLD PARADE CAMPSIE	RES	1.F	54.1	51.9	51.2	51.2	54	51.3	51.2
R01656	90 CLISSOLD PARADE CAMPSIE	RES	2.F	57.2	54.5	53.8	53.4	57.5	53.5	53.4
R01657	42 SOUTH PARADE CAMPSIE	RES	0.F	65.3	55.2	50.6	47.3	69.3	47.8	49.1
R01657	42 SOUTH PARADE CAMPSIE	RES	1.F	70.4	56.6	53.2	51.1	69.6	51.4	51.5
R01658	28 NORTH PDE CAMPSIE	RES	0.F	64.5	52.5	49.7	49.6	65.3	49.6	52.5
R01658	28 NORTH PDE CAMPSIE	RES	1.F	67.9	53.7	51.9	51.6	65	51.6	52.6
R01658	28 NORTH PDE CAMPSIE	RES	2.F	68.1	55.1	53.4	53.5	65.4	53.6	57.4
R01658	28 NORTH PDE CAMPSIE	RES	3.F	69.2	59.7	55.9	54.8	66.5	54.9	58.2
R01659	88 CLISSOLD PDE CAMPSIE	RES	0.F	46.5	43.2	42	40.7	44.7	41.1	41
R01659	88 CLISSOLD PDE CAMPSIE	RES	1.F	48.7	46	46.8	46	46.8	46.2	46.1
R01660	41 SOUTH PDE CAMPSIE	RES	0.F	64.8	56	51.8	48.3	68.4	50.4	50.1
R01660	41 SOUTH PDE CAMPSIE	RES	1.F	69.3	57.3	54.1	51.3	68.5	52.4	52.3
R01661	86 CLISSOLD PARADE CAMPSIE	RES	0.F	49	46.2	42.7	43.4	47.7	43.4	43.2
R01661	86 CLISSOLD PARADE CAMPSIE	RES	1.F	50.4	48.5	44.3	43.1	50	44.4	44.7
R01662	40 SOUTH PARADE CAMPSIE	RES	0.F	63.4	54.3	54.1	52.2	67.5	53	52.8
R01662	40 SOUTH PARADE CAMPSIE	RES	1.F	66.8	55.4	54.5	52.5	67.5	53.3	53.1
R01663	6 DUKE STREET CAMPSIE	RES	0.F	52.2	49.1	47.8	46.2	53.3	46.3	49.1
R01663	6 DUKE STREET CAMPSIE	RES	1.F	54.9	51.4	48.7	43.3	52.7	43.4	50.3
R01664	27 NORTH PDE CAMPSIE	RES	0.F	63.2	51.8	49.7	49.4	63.9	49.7	50.4
R01664	27 NORTH PDE CAMPSIE	RES	1.F	66.3	53	51.7	51.3	63.7	51.5	51.3
R01665	84 CLISSOLD PARADE CAMPSIE	RES	0.F	43.9	42.7	43.5	43.9	45.5	43.9	43.8
R01665	84 CLISSOLD PARADE CAMPSIE	RES	1.F	45.8	44.6	46.8	46.6	47.9	46.1	46.7
R01666	8 DUKE STREET CAMPSIE	RES	0.F	49.7	47.4	45.1	40.6	50.2	41.6	44
R01666	8 DUKE STREET CAMPSIE	RES	1.F	51.7	51	46.7	41.4	53.1	42	43.1
R01667	26 NORTH PARADE CAMPSIE	RES	0.F	62.5	50.6	47.9	47	64.6	47.3	51.5
R01667	26 NORTH PARADE CAMPSIE	RES	1.F	65.9	51.8	49.8	49.2	64.5	49.2	51.7
R01667	26 NORTH PARADE CAMPSIE	RES	2.F	66	54	51.6	50.5	64.1	50.5	51.4
R01668	24 NORTH PDE CAMPSIE	RES	0.F	60.9	49.4	47.6	46.7	63.9	47	51.5
R01668	24 NORTH PDE CAMPSIE	RES	1.F	65.1	50.3	49.6	48.4	63.8	48.6	51.6
R01668	24 NORTH PDE CAMPSIE	RES	2.F	65.1	51.1	51.4	50	63.4	50.1	51.3
R01669	39 SOUTH PARADE CAMPSIE	RES	0.F	62.5	53.1	49.5	51.3	65.6	52	51.8
R01670	7 DUKE STREET CAMPSIE	OME	0.F	51.9	46.3	44.3	40.4	50.3	41	43.6
R01671	38 SOUTH PDE CAMPSIE	RES	0.F	61.5	52.7	48.9	51	64.2	51.7	51.4
R01671	38 SOUTH PDE CAMPSIE	RES	1.F	65.6	53.5	49.5	51.2	64.3	51.9	51.6
R01672	95 FREDERICK STREET CAMPSIE	RES	0.F	46	42.4	41.6	42	45.5	42.1	46.3
R01673	9 DUKE ST CAMPSIE	RES	0.F	50.5	46.5	43.1	39	50.2	39.1	41.5
R01673	9 DUKE ST CAMPSIE	RES	1.F	52.3	49.2	45.5	40.4	52.3	40.6	44.8
R01673	9 DUKE ST CAMPSIE	RES	2.F	55.8	52	50	44.1	55.8	44.4	50.2
R01674	93 FREDERICK STREET CAMPSIE	RES	0.F	44.3	40.7	39.8	37	43.5	37.1	38.1
R01675	37 SOUTH PARADE CAMPSIE	RES	0.F	60.6	52.4	47.9	50.6	63.5	51.2	50.9
R01675	37 SOUTH PARADE CAMPSIE	RES	1.F	64.9	53.2	49.2	50.9	63.6	51.7	51.3

R01676	91 FREDERICK ST CAMPSIE	RES	0.F	46.2	41.9	45.5	46.4	46.3	46.5	45.4
R01676	91 FREDERICK ST CAMPSIE	RES	1.F	47.7	44.8	47.4	47.8	48.7	48	47.2
R01677	11 DUKE STREET CAMPSIE	RES	0.F	49.5	45.9	43	38.7	48.5	39.7	41
R01677	11 DUKE STREET CAMPSIE	RES	1.F	51.1	48.8	44.8	40.2	51	40.8	42.7
R01678	36 SOUTH PDE CAMPSIE	RES	0.F	60	52	47.6	50.2	62.9	50.8	50.6
R01678	36 SOUTH PDE CAMPSIE	RES	1.F	59.8	52.9	48.9	50.6	63	51.3	51
R01679	89 FREDERICK STREET CAMPSIE	RES	0.F	44.8	42.5	40.4	37.5	44.9	38	38.3
R01680	35 SOUTH PARADE CAMPSIE	RES	0.F	59.4	51.7	48.2	49.9	62.1	50.5	50.3
R01681	87 FREDERICK STREET CAMPSIE	RES	0.F	44.9	42.3	40.8	38.5	46	39.6	39.8
R01682	85 FREDERICK STREET CAMPSIE	RES	0.F	44.9	42.4	43.2	43.6	46.3	43.7	44
R01683	34 SOUTH PARADE CAMPSIE	RES	0.F	58.9	51.5	47.1	49.7	62.8	50.3	50.1
R01683	34 SOUTH PARADE CAMPSIE	RES	1.F	58.9	52.5	48.6	50.2	61.9	50.9	50.5
R01684	84 FREDERICK STREET CAMPSIE	RES	0.F	60.4	50.9	48.9	49	63.1	49	52.6
R01684	84 FREDERICK STREET CAMPSIE	RES	1.F	64.8	51.7	50.5	50.4	63.1	50.5	52.9
R01685	33 SOUTH PARADE CAMPSIE	RES	0.F	58.8	52.9	48.8	51.6	62.5	52.2	52
R01685	33 SOUTH PARADE CAMPSIE	RES	1.F	58.7	53.8	50.5	52	61.9	52.6	52.4
R01686	1 PARK STREET CAMPSIE	RES	0.F	46.4	43	41.4	40	49.2	40.1	40.7
R01687	83 FREDERICK STREET CAMPSIE	RES	0.F	45.1	41.7	40.4	39.9	46.7	40.3	41.3
R01688	1 PARK STREET CAMPSIE	RES	0.F	50.3	45.3	43.1	42.3	50	42.7	42.9
R01689	3 PARK STREET CAMPSIE	RES	0.F	49	44.1	42.8	41.3	50.5	42.1	42.5
R01689	3 PARK STREET CAMPSIE	RES	1.F	51.4	45.7	45.9	45.3	52.5	45.6	45.3
R01690	81 FREDERICK ST CAMPSIE	RES	0.F	44.9	42.6	42.6	43	46.6	43	42.7
R01690	81 FREDERICK ST CAMPSIE	RES	1.F	46.7	44.9	45.5	46	48.9	46.1	45.5
R01691	82 FREDERICK STREET CAMPSIE	RES	0.F	57.7	48.1	42	41	50.8	41.2	42.2
R01692	32 SOUTH PDE CAMPSIE	RES	0.F	57.8	47.2	43.5	41	61.6	41.7	46.7
R01693	31 SOUTH PARADE CAMPSIE	RES	0.F	58.8	50.4	46.5	48.8	61.3	49.4	49.2
R01694	80 FREDERICK STREET CAMPSIE	RES	0.F	51.9	44.3	41.7	40.3	47.8	41	41.6
R01694	80 FREDERICK STREET CAMPSIE	RES	1.F	54.7	43.4	43.8	42.5	51.2	42.7	44.9
R01695	30 SOUTH PARADE CAMPSIE	RES	0.F	57.2	45	39	38.6	59.6	39.1	38.8
R01695	30 SOUTH PARADE CAMPSIE	RES	1.F	57.2	47.2	43.9	47.5	60.2	48	47.5
R01696	78 FREDERICK STREET CAMPSIE	RES	0.F	55.6	46.5	41.9	40.5	49.5	40.6	41.9
R01697	2 PARK ST CAMPSIE	RES	0.F	49.2	44	43.4	38.6	48.4	39.3	43.3
R01697	2 PARK ST CAMPSIE	RES	1.F	52.3	46.8	46.5	41.6	51.2	42.5	47
R01698	29 SOUTH PDE CAMPSIE	RES	0.F	56.8	46.6	45.8	38.3	59.1	41.1	46.4
R01698	29 SOUTH PDE CAMPSIE	RES	1.F	56.8	47.7	47.5	41.5	59.3	45.5	47.6
R01699	21 NORTH PARADE CAMPSIE	RES	0.F	56	49.1	48.3	48.3	59.7	48.5	50.6
R01700	76 FREDERICK STREET CAMPSIE	RES	0.F	56.6	48.2	42.1	40.8	49.3	40.8	41.2
R01701	4 PARK ST CAMPSIE	RES	0.F	47.3	43.3	40.6	37.7	46.3	38.3	41
R01701	4 PARK ST CAMPSIE	RES	1.F	50.9	45.3	43.4	39.3	49.7	39.6	43.8
R01701	4 PARK ST CAMPSIE	RES	2.F	52.4	48.4	47.5	39.9	52	41.1	47
R01702	20 NORTH PARADE CAMPSIE	RES	0.F	50.5	42.1	38.9	38.4	48.7	38.6	41.1
R01703	28 SOUTH PDE CAMPSIE	RES	0.F	56.3	49.8	46.2	48.1	60.2	48.7	48.5
R01703	28 SOUTH PDE CAMPSIE	RES	1.F	56.4	50.4	47.5	48.4	60.4	49	48.8
R01704	74 FREDERICK STREET CAMPSIE	RES	0.F	53.5	46.1	42.3	40.3	51.8	40.9	43.1
R01704	74 FREDERICK STREET CAMPSIE	RES	1.F	54	47.1	44.1	43.8	54.5	44	45.2
R01705	27 SOUTH PARADE CAMPSIE	RES	0.F	55.9	49.5	46	47.9	58.7	48.4	48.2
R01705	27 SOUTH PARADE CAMPSIE	RES	1.F	55.9	50.2	47.4	48.2	58.5	48.8	48.6
R01705	27 SOUTH PARADE CAMPSIE	RES	2.F	60.2	50.6	48.1	48.7	59.3	49.3	49.2
R01706	70 FREDERICK STREET CAMPSIE	RES	0.F	52.3	45.1	43.2	41.2	48.8	42.7	42.7
R01707	68 FREDERICK STREET CAMPSIE	RES	0.F	53	45.5	43.4	41.3	48.7	42.7	42.7
R01707	68 FREDERICK STREET CAMPSIE	RES	1.F	53.5	46.5	44	43	49.6	43	44.3
R01708	26 SOUTH PARADE CAMPSIE	RES	0.F	55.4	42.7	39.3	34.1	57.9	34.8	46
R01708	26 SOUTH PARADE CAMPSIE	RES	1.F	55.5	43.4	43.9	37.2	58.1	37.5	47
R01709	17 NORTH PARADE CAMPSIE	RES	0.F	54.8	46.6	45.4	45.6	52	45.7	45.2
R01710	1 GOULD STREET CAMPSIE	RES	0.F	46.4	44.1	44.2	39.7	49.5	39.7	44.2
R01710	1 GOULD STREET CAMPSIE	RES	1.F	49.7	46.3	46.1	40.8	51.8	40.7	46.3
R01711	26 SOUTH PARADE CAMPSIE	RES	0.F	55.3	45.9	45.6	37.4	57.7	37.8	46.1
R01711	26 SOUTH PARADE CAMPSIE	RES	1.F	55.4	47.1	46.8	36.3	57.9	36.8	47.1
R01712	1 GOULD STREET CAMPSIE	RES	0.F	46.9	41.9	41.3	39.1	48.1	39.2	41.1
R01713	16 NORTH PARADE CAMPSIE	RES	1.F	53.4	45.3	42.5	42.2	52.9	42.4	42.2
R01714	66 FREDERICK STREET CAMPSIE	RES	0.F	48.7	42	43.9	43.7	49.3	43.7	43.5
R01714	66 FREDERICK STREET CAMPSIE	RES	1.F	52.8	44.8	45.5	45.3	50.5	45.3	45.1
R01715	15 NORTH PARADE CAMPSIE	RES	0.F	54.1	46.6	46.3	45.4	50.3	45.6	45.3
R01716	62 FREDERICK STREET CAMPSIE	RES	0.F	48.2	41.8	42.9	43.5	49.2	43.5	44.8
R01716	62 FREDERICK STREET CAMPSIE	RES	1.F	53.1	45.3	44.8	45.1	51.8	45.1	46.5
R01717	14 NORTH PARADE CAMPSIE	RES	0.F	54	46.3	46.2	45.4	50.4	45.6	45.3
R01718	24 SOUTH PARADE CAMPSIE	RES	0.F	54.6	48.7	45.4	46.9	57.4	47.4	47.2
R01718	24 SOUTH PARADE CAMPSIE	RES	1.F	54.7	49.3	46.6	47.3	58.8	47.9	47.6
R01719	60 FREDERICK STREET CAMPSIE	RES	0.F	49.5	42.4	43.8	44.3	49.7	44.3	45.6
R01719	60 FREDERICK STREET CAMPSIE	RES	1.F	53.8	45.8	46	45.8	51.6	45.8	47
R01720	13 NORTH PARADE CAMPSIE	RES	0.F	53.6	46.6	46.3	45.7	55.8	45.7	46.8
R01721	2 GOULD STREET CAMPSIE	RES	0.F	47.7	41.7	41	39.4	50.7	40.5	40.6
R01722	58 FREDERICK STREET CAMPSIE	RES	0.F	51.2	42.4	43.1	42.1	48.4	42.1	43.3
R01722	58 FREDERICK STREET CAMPSIE	RES	1.F	53.1	46.8	44.5	43.4	49.5	43.5	44.7
R01723	23 SOUTH PARADE CAMPSIE	RES	0.F	54.9	49.6	47	48.1	57	48.6	48.4
R01724	2 GOULD STREET CAMPSIE	RES	0.F	43.9	40.3	39.7	36.4	44.7	36.4	39.9
R01724	2 GOULD STREET CAMPSIE	RES	1.F	47.4	43.8	43	37.5	48.9	37.6	43.5
R01725	11 NORTH PARADE CAMPSIE	RES	0.F	50.5	42.4	40.6	40.8	50.7	41.1	43.1
R01725	11 NORTH PARADE CAMPSIE	RES	1.F	54.3	46.9	46.7	45.7	54.2	45.9	48.5
R01725	11 NORTH PARADE CAMPSIE	RES	2.F	57	49.8	49.8	48.4	54.6	48.7	49.1
R01726	56 FREDERICK STREET CAMPSIE	RES	0.F	51.2	42.3	44.6	44.5	50.6	44.6	45.7
R01726	56 FREDERICK STREET CAMPSIE	RES	1.F	52.5	44.3	46.1	45.9	51.9	46	47.1
R01727	22 SOUTH PARADE CAMPSIE	RES	1.F	55	50.6	47.9	48.1	57.4	48.4	48.4
R01728	21 SOUTH PARADE CAMPSIE	RES	0.F	53.3	47.7	45	46.1	56.2	46.6	46.4

R01728	21 SOUTH PARADE CAMPSIE	RES	1.F	53.4	48.4	46.1	46.4	57.7	47	46.7
R01729	54 FREDERICK ST CAMPSIE	RES	0.F	51.4	44.5	43.3	42.2	48.4	42.2	43.3
R01729	54 FREDERICK ST CAMPSIE	RES	1.F	51.9	45.4	44.7	43.5	49.3	43.5	44.6
R01729	54 FREDERICK ST CAMPSIE	RES	2.F	52.3	45.7	46.1	44.7	51.3	44.8	45.6
R01730	10 NORTH PARADE CAMPSIE	RES	0.F	52.3	45.6	43.9	44.6	48.3	44.8	44.7
R01730	10 NORTH PARADE CAMPSIE	RES	1.F	57.1	47	45.3	45.5	49.7	45.7	45.6
R01731	52 FREDERICK STREET CAMPSIE	RES	0.F	50.7	44.2	43.4	42.3	48.4	42.4	43.4
R01732	1 OSWALD STREET CAMPSIE	RES	0.F	47.8	42.3	42.8	42.4	50.3	42.6	42.5
R01733	9 NORTH PDE CAMPSIE	RES	0.F	52.3	45.5	45	44.7	53.4	44.8	45
R01733	9 NORTH PDE CAMPSIE	RES	1.F	56.9	46.8	46.1	45.5	54.1	45.6	46.2
R01734	3 OSWALD STREET CAMPSIE	RES	1.F	51.7	42.9	40.7	40.2	51.9	40.5	42
R01735	50 FREDERICK STREET CAMPSIE	RES	0.F	51.1	44.2	43.6	42.4	48.4	42.5	43.5
R01735	50 FREDERICK STREET CAMPSIE	RES	1.F	51.6	45	44.9	43.6	49.3	43.7	44.6
R01736	8 NORTH PARADE CAMPSIE	RES	0.F	49	45.4	42.5	42	48.3	42.1	43.2
R01736	8 NORTH PARADE CAMPSIE	RES	1.F	52.2	46.7	44	43.6	48.9	43.7	43.7
R01737	48 FREDERICK STREET CAMPSIE	RES	0.F	49.3	41.4	44.5	44	49.3	44	45
R01737	48 FREDERICK STREET CAMPSIE	RES	1.F	50.5	42.5	45	43.6	49.3	43.7	44.6
R01738	19 SOUTH PARADE CAMPSIE	RES	0.F	53.4	48.7	46.4	46.9	55.5	47.3	47.3
R01738	19 SOUTH PARADE CAMPSIE	RES	1.F	53.7	49.3	47.6	47.1	55.9	47.6	47.9
R01739	7 NORTH PARADE CAMPSIE	RES	0.F	51.4	45.3	43.7	37.1	47.8	44.2	44.3
R01739	7 NORTH PARADE CAMPSIE	RES	1.F	56.2	46.6	45	40.1	48.8	45.1	45.1
R01740	18 SOUTH PARADE CAMPSIE	RES	0.F	53.3	48.6	46.4	46.9	56.2	47.4	47.2
R01740	18 SOUTH PARADE CAMPSIE	RES	1.F	53.5	49.2	47.5	47.2	56.5	47.7	47.5
R01741	6 NORTH PARADE CAMPSIE	RES	0.F	50.8	40.6	42	42.2	50.4	42.2	41.9
R01741	6 NORTH PARADE CAMPSIE	RES	1.F	51.5	42.6	43.9	43.4	51.1	43.7	43.8
R01741	6 NORTH PARADE CAMPSIE	RES	2.F	52.7	46.4	45.7	44.7	51	45	45.1
R01742	46 FREDERICK ST CAMPSIE	RES	0.F	50	42.7	44.1	42.8	48.5	43.4	43.6
R01743	16 SOUTH PARADE CAMPSIE	RES	0.F	48.2	40.7	39.6	41.5	53.5	41.8	41.4
R01743	16 SOUTH PARADE CAMPSIE	RES	1.F	50.8	43.4	41.8	44	55.4	44.3	43.9
R01744	2 OSWALD STREET CAMPSIE	RES	0.F	48.3	41.6	43.6	43.3	49.7	43.6	43.2
R01745	46 FREDERICK ST CAMPSIE	RES	0.F	48.3	40.2	39.9	39.7	44.7	39.8	39.6
R01746	4 OSWALD ST CAMPSIE	RES	0.F	47.1	41	41.3	37.7	47.5	40.7	40.9
R01746	4 OSWALD ST CAMPSIE	RES	1.F	52.3	44.6	46.4	40.4	52.3	45.7	46.2
R01747	44 FREDERICK STREET CAMPSIE	RES	0.F	49.7	42.6	44	42.7	48.4	43.2	43.5
R01748	80 MOORE STREET CAMPSIE	RES	0.F	52.2	44.5	45.7	45.1	48.8	45.2	44.9
R01749	42 FREDERICK STREET CAMPSIE	RES	0.F	51	45	44.1	42.6	48.3	43.1	43.4
R01750	47 BELLOMBI STREET CAMPSIE	RES	0.F	50.8	45	43.4	38.6	47.2	38.8	39.1
R01751	15 SOUTH PARADE CANTERBURY	RES	0.F	51.2	46.6	44.4	44.4	54.1	44.7	44.5
R01752	40 FREDERICK STREET CAMPSIE	RES	0.F	49.4	42.8	43.9	42.6	48.2	43.1	43.4
R01754	14 SOUTH PARADE CANTERBURY	RES	0.F	50.8	43.6	40.3	37.4	51.8	37.7	44.2
R01754	14 SOUTH PARADE CANTERBURY	RES	1.F	52.4	47.1	45.4	44.9	53	45.3	46.9
R01756	13 SOUTH PARADE CANTERBURY	RES	0.F	50.6	43.5	41.2	31.1	51.6	31.5	44.1
R01756	13 SOUTH PARADE CANTERBURY	RES	1.F	50.8	44.8	44.6	36.5	52.3	36.9	44.8
R01757	41 BELLOMBI STREET CAMPSIE	RES	0.F	47.3	38.6	38.9	37.7	45.9	37.7	38.9
R01757	41 BELLOMBI STREET CAMPSIE	RES	1.F	50.2	42.8	44.1	43.5	49.6	43.6	44.1
R01758	26 BELLOMBI STREET CAMPSIE	RES	0.F	52.5	47.1	46.6	46.1	53.3	46.4	46.7
R01759	1 WONGA STREET CANTERBURY	RES	0.F	46.7	42.5	45.6	45.1	50.7	45.5	45.2
R01759	1 WONGA STREET CANTERBURY	RES	1.F	52.4	45.3	46.8	46.3	52.2	46.7	46.5
R01760	12 SOUTH PARADE CANTERBURY	RES	0.F	50.3	43.3	40.1	29.9	51.3	31.1	43.9
R01760	12 SOUTH PARADE CANTERBURY	RES	1.F	50.6	44.5	41.1	35.3	52	35.7	44.6
R01763	39 BELLOMBI STREET CAMPSIE	RES	0.F	49.5	41.2	40.8	40.7	48.3	40.7	41.9
R01763	39 BELLOMBI STREET CAMPSIE	RES	1.F	50.4	43.6	44.5	44.3	49.3	44.5	44.2
R01765	24 BELLOMBI STREET CAMPSIE	RES	0.F	49.7	44.4	44	43.3	52	43.6	43.8
R01765	24 BELLOMBI STREET CAMPSIE	RES	1.F	54.5	45.4	44.8	44	52.5	44.3	44.3
R01766	35 BELLOMBI ST CAMPSIE	COM	0.F	50.6	43.8	42.9	42.5	48.6	42.5	44.6
R01768	22 BELLOMBI STREET CAMPSIE	RES	0.F	49.5	44.2	43.9	43.1	51.7	43.4	43.6
R01769	11 SOUTH PARADE CANTERBURY	RES	0.F	50.6	46.9	45.1	45.1	53.1	45.5	45.4
R01770	20 BELLOMBI ST CAMPSIE	RES	0.F	49.2	44.3	43.7	42.9	51.4	43.2	43.2
R01771	31 BELLOMBI STREET CAMPSIE	RES	1.F	48.1	41.8	44.8	40.5	49.4	44.1	44.6
R01772	10 SOUTH PARADE CANTERBURY	RES	0.F	49.4	45	43.6	43.3	52.5	43.7	43.6
R01773	2 WONGA STREET CANTERBURY	RES	0.F	48.8	41.6	40.3	43.1	49.7	43.3	43
R01774	18 BELLOMBI STREET CAMPSIE	RES	0.F	49	44	43.5	42.8	48.8	43	43.1
R01776	4 WONGA STREET CANTERBURY	RES	0.F	43.4	38.7	38.7	40.2	47.7	40.4	40
R01777	9 SOUTH PARADE CANTERBURY	RES	0.F	49.1	43.2	43.2	37.1	50.3	37.3	43.2
R01778	6 WONGA STREET CANTERBURY	RES	0.F	44.6	38.6	38.9	38.5	45.4	38.7	38.5
R01778	6 WONGA STREET CANTERBURY	RES	1.F	48.8	42.3	43	41.7	49.5	42.5	42.8
R01779	27 BELLOMBI STREET CAMPSIE	RES	0.F	47.8	40.6	39.6	40.3	46	40.4	41.4
R01780	8 WONGA STREET CANTERBURY	RES	0.F	45.2	39	39	35.9	46.6	37.6	38.6
R01781	16 BELLOMBI STREET CAMPSIE	RES	0.F	48.8	43.9	43.1	42.7	48.1	42.9	42.9
R01782	14 BELLOMBI STREET CAMPSIE	RES	0.F	48.7	43.8	43.3	42.6	48	42.9	42.7
R01785	12 BELLOMBI STREET CAMPSIE	RES	0.F	48.5	43.8	42.7	42.5	47.7	42.8	42.6
R01786	23 BELLOMBI STREET CAMPSIE	RES	0.F	47.3	40.5	40.5	40.5	46	40.5	41.5
R01786	23 BELLOMBI STREET CAMPSIE	RES	1.F	50.1	47.1	46.4	44.5	48.9	45.5	45.5
R01787	6 SOUTH PARADE CANTERBURY	RES	0.F	48.6	44.5	43.1	42.8	51.8	43.1	43.1
R01789	8 BELLOMBI STREET CAMPSIE	RES	0.F	49.9	43.6	42.6	40.5	47.3	42.5	42.5
R01789	8 BELLOMBI STREET CAMPSIE	RES	1.F	53.1	45.3	44	43	48.8	43.4	44.2
R01790	5 SOUTH PARADE CANTERBURY	RES	0.F	48.5	43.9	43.1	42.6	49.4	42.9	42.8
R01791	8 WAIROA STREET CANTERBURY	RES	1.F	49.8	42.5	42.5	43.5	49.3	43.7	43.3
R01795	4 BELLOMBI STREET CAMPSIE	RES	0.F	48	43.4	41.5	40.6	46.9	40.7	43.7
R01797	8 WAIROA STREET CANTERBURY	RES	1.F	45.9	40.2	39.9	36.2	46.1	36.5	40.2
R01798	15 BELLOMBI STREET CAMPSIE	RES	0.F	43.8	36.7	38.8	38.7	41.7	38.7	39.4
R01801	2 BELLOMBI STREET CAMPSIE	RES	0.F	52	45.8	45.2	44.5	51.8	44.8	44.8
R01803	2 BELLOMBI STREET CAMPSIE	RES	0.F	49.1	45.3	43.2	43.4	48.2	43.4	44.5
R01803	2 BELLOMBI STREET CAMPSIE	RES	1.F	50.7	46.7	45.9	44.8	48.3	45.1	45.2

R01804	12 WAIROA STREET CANTERBURY	RES	0.F	48	40.9	39.8	42	48.8	42.2	41.9
R01807	1 SOUTH PARADE CANTERBURY	RES	1.F	49.8	44.1	43	44.6	48.9	45	44.7
R01807	1 SOUTH PARADE CANTERBURY	RES	2.F	50.6	47.2	45.8	44.9	49.3	45.3	45.2
R01808	7 BELLOMBI STREET CAMPSIE	RES	0.F	47	41	41.9	40.8	45.5	40.9	41.3
R01808	7 BELLOMBI STREET CAMPSIE	RES	1.F	48.6	42.5	44	41.8	46.1	42	42.2
R01809	12 NOWRA STREET CAMPSIE	RES	1.F	49.3	42	40.9	41	47.8	41.2	44.3
R01810	14 NOWRA STREET CAMPSIE	RES	0.F	47.1	40.9	40.8	40.4	47.1	40.8	43
R01810	14 NOWRA STREET CAMPSIE	RES	1.F	48.2	42.7	43	41.9	47.2	42.2	43.5
R01811	12 NOWRA STREET CAMPSIE	RES	1.F	49.2	42.1	40.9	40.7	47.8	41.1	44.4
R01815	6 NOWRA STREET CAMPSIE	RES	0.F	51.3	41.9	42.5	41.7	49.4	42	42
R01816	4 NOWRA STREET CAMPSIE	RES	0.F	47.3	41.9	41.4	41.5	51.4	41.9	44.3
R01817	17 NOWRA STREET CAMPSIE	RES	0.F	48.3	43.3	43	42.4	47.4	42.5	43.8
R01823	5 NOWRA STREET CAMPSIE	RES	0.F	48.2	39.6	38.3	38.2	47	38.3	41.6
R01823	5 NOWRA STREET CAMPSIE	RES	1.F	48.8	46	45	44.1	48.3	44.3	44.4
R01824	3 NOWRA STREET CAMPSIE	RES	0.F	46.6	39	38.4	39	49.4	39	41.7
R01824	3 NOWRA STREET CAMPSIE	RES	1.F	48.4	44.4	45.2	43	49.8	43.2	44.7
R01826	17 PHILLIPS AVENUE CANTERBURY	OOA	0.F	48.2	41.3	42.1	42.7	47.6	43	42.7
R01826	17 PHILLIPS AVENUE CANTERBURY	OOA	1.F	48.5	45.2	44.9	44	48.6	44.5	44.6
R01826	17 PHILLIPS AVENUE CANTERBURY	OOA	2.F	48.5	45.6	44.8	43.9	48.5	44.4	44.5
R01828	5 EAST PARADE CAMPSIE	RES	0.F	46.2	41.8	40.6	41.3	47.8	41.2	41.9
R01828	5 EAST PARADE CAMPSIE	RES	1.F	46.6	47	45.9	45	51.3	45.4	45.4
R01829	5 EAST PARADE CAMPSIE	RES	1.F	47.6	40.3	38.4	38.3	46.7	38.4	38.5
R01830	17 PHILLIPS AVENUE CANTERBURY	OOA	0.F	47.7	40.1	40.6	35.6	47.6	35.5	40.8
R01831	0 CHARLES STREET CANTERBURY	RES	0.F	44.4	38.3	39.2	34.5	44.5	34.4	39.2
R01831	0 CHARLES STREET CANTERBURY	RES	1.F	46.2	43.6	43.1	40.6	45.8	40.4	42.5
R01832	22 CHARLES STREET CANTERBURY	COM	0.F	45.6	42.5	42.4	40	45.1	39.9	41.8
R01833	20 CHARLES STREET CANTERBURY	COM	0.F	45.2	42	38.6	36.5	44.3	36.3	41.4
R01834	15 CHARLES STREET CANTERBURY	RES	0.F	45.6	39.9	38.6	34.1	44.8	34.6	40.9
R01834	15 CHARLES STREET CANTERBURY	RES	1.F	46.2	42.9	41.7	39.4	45.5	39.6	41.7
R01835	10 BROUGHTON STREET CANTERBURY	RES	0.F	46.1	43.7	43.4	42.1	46.2	42.1	42.8
R01835	10 BROUGHTON STREET CANTERBURY	RES	1.F	46.5	44.8	43.9	42.6	46.7	42.6	43.3
R01835	10 BROUGHTON STREET CANTERBURY	RES	2.F	46.4	44.9	43.9	42.6	46.6	42.6	43.3
R01835	10 BROUGHTON STREET CANTERBURY	RES	3.F	46.3	44.9	43.9	42.6	46.5	42.6	43.2
R01836	10 BROUGHTON ST CANTERBURY	RES	0.F	44.9	40.7	40.2	40.9	44.2	41.2	41.1
R01836	10 BROUGHTON ST CANTERBURY	RES	1.F	45.4	43.3	42.5	42.2	44.8	42.1	41.8
R01836	10 BROUGHTON ST CANTERBURY	RES	2.F	45.3	43.5	42.6	42.2	45.3	42.2	41.8
R01836	10 BROUGHTON ST CANTERBURY	RES	3.F	45.2	43.5	42.6	42.2	44.9	42.2	41.7
R01837	10 BROUGHTON STREET CANTERBURY	RES	0.F	45	40.7	41.8	40.9	44.8	41.1	41.4
R01837	10 BROUGHTON STREET CANTERBURY	RES	1.F	45.4	43.4	42.4	41.5	45.4	41.8	42
R01837	10 BROUGHTON STREET CANTERBURY	RES	2.F	45.3	43.5	42.5	41.5	45.4	41.7	42
R01837	10 BROUGHTON STREET CANTERBURY	RES	3.F	45.6	43.7	43.2	42.5	45.8	42.6	42.9
R01838	10 BROUGHTON STREET CANTERBURY	RES	0.F	44.9	40.8	41.5	40.9	44.8	41.1	41.2
R01838	10 BROUGHTON STREET CANTERBURY	RES	1.F	45.4	43.3	42.4	41.5	45.4	41.7	41.8
R01838	10 BROUGHTON STREET CANTERBURY	RES	2.F	45.3	43.4	42.4	41.4	45.3	41.7	41.7
R01838	10 BROUGHTON STREET CANTERBURY	RES	3.F	45.2	43.4	42.4	41.3	45.7	41.6	41.7
R01839	15 CHARLES STREET CANTERBURY	RES	0.F	43.5	38.4	38.8	33.4	42.7	32.3	38.5
R01839	15 CHARLES STREET CANTERBURY	RES	1.F	43.9	40.5	39.8	37.5	43.4	37.4	39.2
R01840	10 BROUGHTON STREET CANTERBURY	RES	1.F	46.2	44.5	43.6	41.9	45.9	42.1	43
R01840	10 BROUGHTON STREET CANTERBURY	RES	2.F	46.1	44.6	43.6	41.9	45.8	42.1	42.9
R01840	10 BROUGHTON STREET CANTERBURY	RES	3.F	46.1	44.7	43.6	41.9	45.8	42.1	42.9
R01841	10 BROUGHTON STREET CANTERBURY	RES	4.F	45	43.2	42.1	41	47	41.3	41.4
R01842	4 CHARLES STREET CANTERBURY	RES	0.F	44.7	39.8	38.5	36.8	44.5	36.8	39.1
R01842	4 CHARLES STREET CANTERBURY	RES	1.F	45.4	42.3	40.7	37.6	45.5	38.4	41.7
R01842	4 CHARLES STREET CANTERBURY	RES	2.F	45.3	43.3	41.6	38.1	46	38.5	41.7
R01843	10 BROUGHTON STREET CANTERBURY	RES	0.F	44.2	41.1	41.1	38.9	43.6	38.8	40.1
R01843	10 BROUGHTON STREET CANTERBURY	RES	1.F	45	42.9	42.1	40.3	44.7	40.3	41.5
R01843	10 BROUGHTON STREET CANTERBURY	RES	2.F	45	43.1	42.1	40.3	44.7	40.3	41.4
R01843	10 BROUGHTON STREET CANTERBURY	RES	3.F	44.9	43.1	42.1	40.4	44.6	40.4	41.4
R01844	10 BROUGHTON STREET CANTERBURY	RES	2.F	45.3	39.7	40	36.7	45.9	36.1	40.2
R01844	10 BROUGHTON STREET CANTERBURY	RES	3.F	45.9	43.7	42.6	41.1	46.2	41.9	42.4
R01844	10 BROUGHTON STREET CANTERBURY	RES	4.F	46.4	44.6	43.5	42.3	46.8	42.4	42.7
R01845	8 BROUGHTON STREET CANTERBURY	RES	2.F	44.6	39.6	39.1	36.8	44.6	36.2	39.5
R01845	8 BROUGHTON STREET CANTERBURY	RES	3.F	44.6	42.9	41.9	40.9	44.9	40.8	41.1
R01848	8 BROUGHTON STREET CANTERBURY	RES	0.F	44	41.5	41.4	39.5	43.7	39.4	40.5
R01848	8 BROUGHTON STREET CANTERBURY	RES	1.F	44.5	42.6	41.9	40	44.2	40.1	41.1
R01848	8 BROUGHTON STREET CANTERBURY	RES	2.F	44.5	42.9	42	40.1	44.4	40.2	41.3
R01848	8 BROUGHTON STREET CANTERBURY	RES	3.F	45.3	43.2	42.2	40.2	44.8	40.3	41.7
R01852	211 CANTERBURY ROAD CANTERBURY	RES	0.F	43.4	40.8	39.3	36	43	36.4	39.7
R01852	211 CANTERBURY ROAD CANTERBURY	RES	1.F	43.9	41.9	40.1	36.8	43.6	37	40.3
R01857	17 BROUGHTON STREET CANTERBURY	RES	1.F	44.5	38.7	39	35.6	43.3	36.2	39.8
R01860	258 CANTERBURY ROAD CANTERBURY	COM	1.F	43.5	39.4	38.2	37.9	41.6	36.9	34
R01860	258 CANTERBURY ROAD CANTERBURY	COM	2.F	43.4	41.9	40.1	39.4	43.2	38.5	39.9
R01867	17 ROBERT STREET CANTERBURY	RES	1.F	44.2	39.6	39.7	34.4	42.9	34.1	40.3
R01868	15 ROBERT STREET CANTERBURY	RES	1.F	44.2	41.5	41.6	40.6	43.6	40.2	41.3
R01870	13 ROBERT STREET CANTERBURY	RES	1.F	44.7	40.7	41.6	40.5	43.6	40.3	41.3
R01881	193 CANTERBURY ROAD CANTERBURY	RES	3.F	41.1	38.7	38.5	36.7	40.7	37.2	36.8
R01881	193 CANTERBURY ROAD CANTERBURY	RES	4.F	41.1	38.7	38.5	36.7	40.7	37.2	36.7
R01882	8 ROBERT STREET CANTERBURY	RES	1.F	42.5	37.8	38.7	35.8	43.3	35.8	38.8
R01884	3 BROUGHTON STREET CANTERBURY	RES	1.F	42.1	39.2	38.2	36.2	42.4	35.5	39.2
R01886	208 CANTERBURY ROAD CANTERBURY	OCB	1.F	38.7	39	38.8	38.8	38.2	37.3	31.4
R01886	208 CANTERBURY ROAD CANTERBURY	OCB	2.F	39.1	39.3	39	39.9	38.4	38.2	33.1
R01887	189 CANTERBURY RD CANTERBURY	COM	0.F	41.6	36.7	38.2	34.7	41.1	35.4	38.1
R01887	189 CANTERBURY RD CANTERBURY	COM	1.F	42.4	38.7	39.2	37.2	42	36.5	39.2
R01889	15 CLOSE STREET CANTERBURY	COM	2.F	42	40.7	39.3	38.7	41.9	38.1	38.8

R01894	198 CANTERBURY ROAD CANTERBURY	RES	1.F	41	38.7	38.6	39.4	39.8	37.3	37.1
R01909	20 CLOSE ST CANTERBURY	RES	3.F	40.4	40.1	38.9	38.8	41	38	38.1
R01912	2 SUGAR HOUSE ROAD CANTERBURY	RES	2.F	41.2	40	38.6	36.5	41.2	36.4	38.1
R01912	2 SUGAR HOUSE ROAD CANTERBURY	RES	3.F	41.2	40	38.7	38.1	41.2	37.5	38
R01912	2 SUGAR HOUSE ROAD CANTERBURY	RES	4.F	41.1	40	38.7	37.9	41.2	37.3	38
R01914	107 MINTER STREET CANTERBURY	RES	1.F	38.4	38.4	38.1	37.6	38.1	36.8	33.2
R01919	20 CLOSE ST CANTERBURY	RES	1.F	39.6	40.1	39.7	39.6	39.3	38.6	32.7
R01919	20 CLOSE ST CANTERBURY	RES	2.F	40	40.3	40	41.3	39.6	40.9	33.5
R01919	20 CLOSE ST CANTERBURY	RES	3.F	40	40.3	40	41.2	39.6	40.8	34.3
R01919	20 CLOSE ST CANTERBURY	RES	4.F	39.8	38.8	38.6	40.1	38.6	39.7	34.9
R01925	9 TINCOMBE STREET CANTERBURY	RES	1.F	39.4	39	38.5	38.3	38.8	37.9	35.2
R01930	6 TINCOMBE STREET CANTERBURY	RES	1.F	39.3	38.3	38.2	39.4	38.2	37.6	28.1
R01931	2 SUGAR HOUSE ROAD CANTERBURY	RES	0.F	38.3	38.3	38.3	38.8	37.9	37.9	32.7
R01931	2 SUGAR HOUSE ROAD CANTERBURY	RES	1.F	39.5	39.9	39.4	40.8	39	40.5	33.8
R01931	2 SUGAR HOUSE ROAD CANTERBURY	RES	2.F	39.5	40	39.4	40.8	39.1	40.5	34.4
R01931	2 SUGAR HOUSE ROAD CANTERBURY	RES	3.F	39.4	39.6	38.8	40.3	38.9	39.9	34.9
R01932	5 TINCOMBE STREET CANTERBURY	RES	1.F	40.7	39.7	38.9	39.2	39.9	38.5	37.1
R01933	4 TINCOMBE STREET CANTERBURY	RES	1.F	38.9	38.9	38.8	39.8	38.8	38.2	32.5
R01935	2 SUGAR HOUSE ROAD CANTERBURY	RES	0.F	38.4	38.1	38.2	39.3	37.7	39.2	22.7
R01935	2 SUGAR HOUSE ROAD CANTERBURY	RES	1.F	39	39	38.9	40	38.7	39.4	25
R01935	2 SUGAR HOUSE ROAD CANTERBURY	RES	2.F	38.9	39.1	38.9	39.9	38.9	39.4	27.1
R01935	2 SUGAR HOUSE ROAD CANTERBURY	RES	3.F	39	39.2	38.9	40.1	39	39.6	32.2
R01935	2 SUGAR HOUSE ROAD CANTERBURY	RES	4.F	39.3	39.1	38.8	40	38.9	39.5	32.7
R01935	2 SUGAR HOUSE ROAD CANTERBURY	RES	5.F	39.7	39.3	38.8	40.2	40.2	39.5	37.3
R01936	2 TINCOMBE STREET CANTERBURY	RES	1.F	39.6	38.7	38.2	39.5	39.5	37.6	34.3
R01938	90 CHURCH STREET CANTERBURY	RES	0.F	39.6	38.5	38.7	39.9	38.7	39.3	34.7
R01939	88 CHURCH STREET CANTERBURY	RES	0.F	39	38.5	38.7	39.9	38.6	39.3	24.4
R01940	86 CHURCH STREET CANTERBURY	RES	0.F	38.6	38.6	38.6	39.2	38.6	37.7	33.1
R01940	86 CHURCH STREET CANTERBURY	RES	1.F	39.8	39.9	39.7	40.6	39.8	39	34
R01941	84 CHURCH ST CANTERBURY	RES	1.F	39.9	39.7	39.3	39.7	40.1	38.2	36.4
R01941	84 CHURCH ST CANTERBURY	RES	2.F	40.5	41.9	40.6	41.1	41.7	40.6	37.4
R01942	24 HUTTON STREET HURLSTONE PARK	RES	0.F	38.8	38.4	38.5	39.2	38.1	39.1	27.7
R01942	24 HUTTON STREET HURLSTONE PARK	RES	1.F	39.5	39.6	39.4	40.3	39.2	39.7	29.3
R01942	24 HUTTON STREET HURLSTONE PARK	RES	2.F	39.5	39.7	39.5	40.5	39.4	39.9	29
R01944	21 CANBERRA STREET HURLSTONE PARI	RES	1.F	38.6	39.6	38.2	40.1	39.5	39.6	34.5
R01950	13 CANBERRA STREET HURLSTONE PARI	RES	1.F	39	40	39.1	40.1	39.7	39.5	28.7
R01951	11 CANBERRA STREET HURLSTONE PARI	RES	0.F	39.5	38.7	38.8	40.1	38.7	39.2	22.9
R01952	2 CANBERRA STREET HURLSTONE PARK	RES	0.F	39.8	39.4	39.6	39.6	39.5	39.7	30.8
R01952	2 CANBERRA STREET HURLSTONE PARK	RES	1.F	40.3	40.4	40.1	41.7	39.9	41.3	31.8
R01954	7 CANBERRA STREET HURLSTONE PARK	RES	1.F	39.9	40.5	40.2	40.3	40.3	39.9	33.1
R01955	5 CANBERRA STREET HURLSTONE PARK	RES	0.F	39.6	39.2	39.4	40.3	39	39.5	33.8
R01955	5 CANBERRA STREET HURLSTONE PARK	RES	1.F	40.8	41.8	40.9	42	41.7	41.6	34.5
R01956	3 CANBERRA STREET HURLSTONE PARK	RES	0.F	39.3	39.3	39.5	39.7	38.9	38.4	32.8
R01956	3 CANBERRA STREET HURLSTONE PARK	RES	1.F	40.9	41	40.8	41.6	41.2	41.1	33.6
R01957	1 CANBERRA STREET HURLSTONE PARK	RES	0.F	40.1	39.6	40	40.9	38.6	40.2	35.3
R01957	1 CANBERRA STREET HURLSTONE PARK	RES	1.F	41.3	41.7	41.4	41.9	41.9	41.4	36
R01960	112 MELFORD STREET HURLSTONE PAR	RES	0.F	39.4	39.4	39.4	38.5	39.3	38.5	35.5
R01962	116 MELFORD STREET HURLSTONE PAR	RES	0.F	40.2	39.9	40	40.2	39.5	39.4	34.1
R01963	114 MELFORD STREET HURLSTONE PAR	RES	0.F	40.2	40	40.1	40.5	39.4	40	33.7
R01963	114 MELFORD STREET HURLSTONE PAR	RES	1.F	41	40.9	40.9	42.3	41.2	41.9	35.4
R01964	118 MELFORD STREET HURLSTONE PAR	RES	0.F	39.6	39.6	39.7	39.5	39.3	39.1	33.7
R01964	118 MELFORD STREET HURLSTONE PAR	RES	1.F	41	40.9	40.8	42.2	40.6	41.7	35.3
R01965	120 MELFORD STREET HURLSTONE PAR	RES	0.F	40.6	40.1	40.3	41.6	40.2	41.1	31.4
R01965	120 MELFORD STREET HURLSTONE PAR	RES	1.F	41	40.9	40.9	42.2	40.6	41.8	33.7
R01966	122 MELFORD STREET HURLSTONE PAR	RES	0.F	40.5	39.6	39.7	40.4	39.3	40.4	29.2
R01966	122 MELFORD STREET HURLSTONE PAR	RES	1.F	41	40.9	41	42.3	40.6	41.7	33.6
R01967	124 MELFORD STREET HURLSTONE PAR	RES	0.F	40.4	40.1	40.3	40.7	39.4	39.8	27.5
R01967	124 MELFORD STREET HURLSTONE PAR	RES	1.F	41.1	41	41	42.2	40.7	42	30.8
R06079	9/17 GORNALL AVENUE EARLWOOD	RES	0.F	37.8	38.1	38.1	37.1	38	36.9	26.7
R06079	9/17 GORNALL AVENUE EARLWOOD	RES	1.F	39	38.4	38.2	39.4	40.3	38.8	34.9
R06080	B/3 KAROOL AVENUE EARLWOOD	RES	0.F	38.7	38.9	38.8	39.3	38.7	39	30.4
R06092	2/42 BERNA STREET CANTERBURY	RES	1.F	42.2	40.9	38.2	37.8	42.2	37.4	38.6
R06099	3/26 BERNA STREET CANTERBURY	RES	1.F	43.2	41.6	38.7	37.3	44.1	37.6	39.2
R06101	B/3 BERNA STREET CANTERBURY	RES	0.F	43.9	41.2	38.1	36.5	44.3	36.7	39.1
R06104	135/270-272 CANTERBURY ROAD CAN	RES	0.F	43.8	40.9	38.2	36.5	44.8	36.9	39.4
R06105	3A PHILLIPS AVENUE CANTERBURY	RES	1.F	45.2	42.2	38.5	37	45.1	38	40.7
R06105	3A PHILLIPS AVENUE CANTERBURY	RES	2.F	45.2	44.2	41.2	37.7	45.6	38.2	42.1
R06106	4/249 CANTERBURY ROAD CANTERBUR	RES	1.F	45.1	42.3	39.4	36.1	45.9	36.7	40.2
R06106	4/249 CANTERBURY ROAD CANTERBUR	RES	2.F	45.2	43.2	40.1	36.4	46.2	36.9	40.3
R06109	11 PHILLIPS AVENUE CANTERBURY	RES	1.F	46	43.6	39.1	35.9	46.2	37	41.2
R06110	B/13 PHILLIPS AVENUE CANTERBURY	RES	1.F	46.1	43.7	39.8	36.2	46.2	36.9	39.7
R06113	C/16 PHILLIPS AVENUE CANTERBURY	RES	1.F	44.2	41	38.1	34.8	43.8	34.6	38.2
R06123	28-30 PHILLIPS AVENUE CANTERBURY	RES	1.F	44.6	40.3	39.7	33.9	44.7	34	39.8
R06126	1/18 WONGA STREET CANTERBURY	RES	0.F	46	40.4	40	35.1	46.3	35	40.1
R06126	1/18 WONGA STREET CANTERBURY	RES	1.F	51.1	45.7	44.4	36.6	49.7	36.6	44.8
R06131	3/5 WAIROA STREET CANTERBURY	RES	0.F	44.3	38.7	38.2	34.1	44.6	34.1	38.7
R06131	3/5 WAIROA STREET CANTERBURY	RES	1.F	47.7	42.4	43.2	39.2	47.7	39.5	42.8
R06132	2/1 WAIROA STREET CANTERBURY	RES	0.F	45.6	39.8	40	34.2	47.8	34.3	39.9
R06133	A/3 WAIROA STREET CANTERBURY	RES	0.F	45	39	38.7	33.6	46	33.8	38.8
R06134	3/5 WAIROA STREET CANTERBURY	RES	1.F	48.3	43.2	40.7	35.1	47.6	35.2	42.9
R06135	8 WAIROA STREET CANTERBURY	RES	1.F	47.7	41.8	41.7	41.5	48	41.6	41.8
R06136	8 WAIROA STREET CANTERBURY	RES	0.F	45.1	39.4	39.7	34.6	44.8	37.7	39.4
R06136	8 WAIROA STREET CANTERBURY	RES	1.F	49.9	44.8	46	39.2	50.6	43.4	45.9
R06137	C/6 WAIROA STREET CANTERBURY	RES	0.F	43.5	38.5	38.6	34	43.5	36.5	38.1

R06137	C/6 WAIROA STREET CANTERBURY	RES	1.F	48.1	43.3	43	37.5	48.9	41.2	42.8
R06139	2A WAIROA STREET CANTERBURY	RES	0.F	44.9	38.9	38.2	33.8	46.4	34.1	38.1
R06140	D/14 WONGA STREET CANTERBURY	RES	0.F	48.9	40.9	39.4	34.6	48.8	34.9	40.4
R06140	D/14 WONGA STREET CANTERBURY	RES	1.F	50.2	44.2	43.3	39.5	49.9	39.9	44.3
R06141	E/12 WONGA STREET CANTERBURY	RES	0.F	46.6	40.9	40.6	36	47.6	36	41.3
R06142	A/10 WONGA STREET CANTERBURY	RES	0.F	45.6	39.5	39.8	35.1	45.4	35.2	39.7
R06143	1/9 WONGA STREET CANTERBURY	RES	0.F	47	41	40.1	36.5	47.7	36.7	40.9
R06146	4/15 WONGA STREET CANTERBURY	RES	0.F	43.4	39.1	38.2	34.3	42.8	34.6	38.1
R06147	4/15 WONGA STREET CANTERBURY	RES	0.F	43.9	38.8	39.3	34.3	43.3	34.4	38.7
R06147	4/15 WONGA STREET CANTERBURY	RES	1.F	46.4	41.7	41.5	35.3	45.8	35.4	40.7
R06149	13/17 WONGA STREET CANTERBURY	RES	1.F	45	40.5	38.6	34.2	44.3	34.5	39.1
R06151	5/21 WONGA STREET CANTERBURY	RES	0.F	43.8	39.9	38.2	34.4	44.2	35	39.9
R06151	5/21 WONGA STREET CANTERBURY	RES	1.F	46.3	42.3	39.7	35.2	46.7	35.9	41.7
R06153	3/25-29 WONGA STREET CANTERBURY	RES	2.F	48.6	46.5	43.5	40.5	48.7	41.5	44.9
R06155	1/11 REDMAN STREET CANTERBURY	RES	1.F	43	41.8	38.1	34	44.4	33.7	38
R06158	13/17 WONGA STREET CANTERBURY	RES	1.F	42.7	41.8	38.3	34.2	42.7	34.7	37.2
R06159	7/6 EVALINE STREET CANTERBURY	RES	1.F	43.9	41.2	38.4	34	44.3	34.8	37.9
R06161	7/6 EVALINE STREET CANTERBURY	RES	1.F	45.3	41.4	38.5	34.4	44.7	34.8	39.7
R06162	7/6 EVALINE STREET CANTERBURY	RES	1.F	49	43.2	39.6	35.2	46.3	35.4	41.2
R06163	7/6 EVALINE STREET CANTERBURY	RES	0.F	44	39.5	39.6	35.3	43.5	35.6	39.2
R06163	7/6 EVALINE STREET CANTERBURY	RES	1.F	46.5	42.9	43.9	37.2	48	37.4	43.3
R06164	7/6 EVALINE STREET CANTERBURY	RES	0.F	45.5	40.5	42.3	34.5	45.4	34.7	42.2
R06165	6/4 EVALINE STREET CANTERBURY	RES	0.F	46.3	41.1	40.9	33.6	46.4	33.9	41
R06168	3A/1 EVALINE STREET CANTERBURY	RES	0.F	51	42.7	43.4	42.7	50.9	43.2	43.1
R06169	4A/3 EVALINE STREET CANTERBURY	RES	0.F	43.7	38.3	40.9	40.5	44.4	40.8	40.6
R06170	4A/3 EVALINE STREET CANTERBURY	RES	0.F	43.7	39.8	38.5	37.7	43.1	38	37.9
R06170	4A/3 EVALINE STREET CANTERBURY	RES	1.F	46.9	43.2	40.7	37.7	46.4	38	40.7
R06172	4A/3 EVALINE STREET CANTERBURY	RES	1.F	45.1	41.4	39.7	35.4	44.2	35.9	39
R06174	8 GOULD ST CAMPSIE	RES	1.F	45.3	41.2	39.9	35.3	44.9	36	40.1
R06175	6 GOULD ST CAMPSIE	RES	0.F	44.6	39.7	38.7	33.2	43.9	34.2	39
R06175	6 GOULD ST CAMPSIE	RES	1.F	46.9	42.1	41	35	46.4	35.7	41.3
R06176	4 GOULD ST CAMPSIE	RES	0.F	45.5	41.3	39.9	35.9	44.5	36.4	39.7
R06177	7/6 EVALINE STREET CANTERBURY	RES	1.F	45.7	42	40.1	36.2	46.4	36.7	41.3
R06178	7/6 EVALINE STREET CANTERBURY	RES	1.F	44.4	41.9	39.8	35.2	43.5	35.9	39.2
R06178	7/6 EVALINE STREET CANTERBURY	RES	2.F	47.9	45.7	42.7	39.9	47.9	40.3	43.6
R06179	12 GOULD ST CAMPSIE	RES	0.F	42.2	42.6	39.8	35.7	46.3	36.4	38.4
R06179	12 GOULD ST CAMPSIE	RES	1.F	44.1	44.5	41.2	36.4	48	37.3	40.3
R06180	14 GOULD ST CAMPSIE	RES	0.F	46.8	41.6	38.7	35.7	46.1	36	38.4
R06180	14 GOULD ST CAMPSIE	RES	1.F	48	43.6	39.9	37.4	47.8	37.7	39.6
R06181	16 GOULD ST CAMPSIE	RES	1.F	47.4	44.1	38.9	36.8	46.6	36.8	38.2
R06188	24 GOULD ST CAMPSIE	RES	2.F	45	43.3	38.8	36.3	46	37.7	38.1
R06190	20 GOULD ST CAMPSIE	RES	1.F	43.4	42.7	38.6	34.8	45.1	35.5	37.3
R06198	22 PARK ST CAMPSIE	RES	0.F	43.8	42.9	39.2	34.4	45.5	35.3	36.7
R06198	22 PARK ST CAMPSIE	RES	1.F	44.9	45	40.4	36.3	47.8	36.6	38.9
R06198	22 PARK ST CAMPSIE	RES	2.F	45.6	47.1	42.3	36.7	49.5	37.2	39.7
R06199	18 PARK ST CAMPSIE	RES	0.F	43.9	42.8	39.6	36.4	45.5	37	38.4
R06199	18 PARK ST CAMPSIE	RES	1.F	45.6	45.4	41.3	37.6	47.8	38.2	40.3
R06199	18 PARK ST CAMPSIE	RES	2.F	47.8	46.8	41.8	38.3	49.2	38.7	41.8
R06199	18 PARK ST CAMPSIE	RES	3.F	51.1	49.2	44.8	38.6	51.8	39.1	43.6
R06200	6 EVALINE ST CAMPSIE	RES	0.F	43.2	40.9	38.2	34.8	43.4	35.5	36.7
R06201	15 GOULD ST CAMPSIE	RES	1.F	42.6	41.7	38.2	34.1	43.4	34.9	35.9
R06202	13 GOULD ST CAMPSIE	RES	0.F	43.6	41.1	38.4	34.8	43.8	35.5	37.4
R06204	16 PARK ST CAMPSIE	RES	0.F	43.9	42.2	39.2	36	44.3	36.6	37.2
R06205	14 PARK ST CAMPSIE	RES	0.F	43.8	41.3	38.9	35.7	43.7	36.4	38
R06205	14 PARK ST CAMPSIE	RES	1.F	45.7	44.3	41.2	37.6	46.4	37.9	41.1
R06206	12 PARK ST CAMPSIE	RES	0.F	43.6	40.6	38.7	35.3	42.9	36.4	36.8
R06207	8 PARK ST CAMPSIE	RES	0.F	44.6	41.7	39	35.2	43.8	36.2	38.4
R06208	6 PARK ST CAMPSIE	RES	0.F	45.6	42.4	40.1	36.4	45.5	37.3	40
R06208	6 PARK ST CAMPSIE	RES	1.F	47.7	45.6	42.9	38.1	49.2	38.6	43.8
R06209	5 GOULD ST CAMPSIE	RES	0.F	44	41.4	39.4	36.3	44.1	36.9	39
R06209	5 GOULD ST CAMPSIE	RES	1.F	47.8	44.6	41.6	37.7	46.8	38.2	41.8
R06209	5 GOULD ST CAMPSIE	RES	2.F	49	46.1	43.8	40.5	50.8	40.1	45.8
R06210	5 PARK ST CAMPSIE	RES	0.F	46.9	42.7	40.9	39.4	48.2	39.6	42.1
R06211	13 DUKE ST CAMPSIE	RES	0.F	47.6	45.3	42.8	39.1	47.3	39.7	40.5
R06211	13 DUKE ST CAMPSIE	RES	1.F	48.8	48.1	44.4	40.2	49.8	40.6	42.2
R06212	7 PARK ST CAMPSIE	RES	0.F	45.6	42.8	40.7	36.8	45.5	37.5	38.6
R06212	7 PARK ST CAMPSIE	RES	1.F	47.5	45.5	42.5	38	48	38.5	40.2
R06213	17 DUKE ST CAMPSIE	RES	0.F	47.4	45.5	42.3	38.7	48.4	39.2	40.8
R06213	17 DUKE ST CAMPSIE	RES	1.F	48.6	47.9	43.7	40.1	50.6	40.2	42.6
R06214	15 DUKE ST CAMPSIE	RES	0.F	47.1	45.2	42.6	39	47.7	39.8	40.7
R06214	15 DUKE ST CAMPSIE	RES	1.F	48.9	47.4	44	40.3	49.8	40.9	42
R06215	19 DUKE ST CAMPSIE	RES	0.F	47.6	46.7	42.6	37.3	48.7	38.1	39
R06215	19 DUKE ST CAMPSIE	RES	1.F	48.7	48.6	43.7	38.3	50.6	39	40.4
R06216	9 PARK ST CAMPSIE	RES	0.F	43.1	41.4	38.9	34.9	43.1	36.3	37
R06216	9 PARK ST CAMPSIE	RES	1.F	47	44.2	40.6	36.2	45.6	37.4	39.3
R06217	11 PARK ST CAMPSIE	RES	0.F	43.6	40.3	38.7	34.9	42.7	36	35.5
R06217	11 PARK ST CAMPSIE	RES	1.F	45.2	42.3	40.1	36.1	44.6	37	37.4
R06218	13 PARK ST CAMPSIE	RES	0.F	43.3	41.9	39.6	36	43.7	36.8	36.8
R06218	13 PARK ST CAMPSIE	RES	1.F	45.1	44.9	41.3	36.6	46.4	37.2	38.8
R06220	17 PARK ST CAMPSIE	RES	0.F	42	41.4	38.9	35.5	43.5	36.6	36.5
R06221	21 DUKE ST CAMPSIE	RES	0.F	47.5	46.3	41.6	35.6	48.5	36.5	36.9
R06221	21 DUKE ST CAMPSIE	RES	1.F	48.7	48.4	42.7	36.8	50.4	37.5	38.3
R06222	23 DUKE ST CAMPSIE	RES	0.F	46.8	40.5	38.8	35.3	44.1	36.3	36.3
R06222	23 DUKE ST CAMPSIE	RES	1.F	48.2	43.3	40.4	36.4	45.5	37.1	38.1

R06223	25 DUKE ST CAMPSIE	RES	0.F	43.4	41.3	39.3	35.2	43	36.1	35.8
R06224	19 PARK ST CAMPSIE	RES	0.F	44.8	43.3	39.5	36.3	44.9	36.5	37.9
R06225	21 PARK ST CAMPSIE	RES	1.F	45.7	43.1	39.3	36.1	44.8	36.4	37.9
R06226	23 PARK ST CAMPSIE	RES	1.F	46.2	42.8	38.6	35.6	45.2	35.9	37.1
R06229	33 DUKE ST CAMPSIE	RES	0.F	40.9	41.8	39.1	36	43.9	36.2	37.1
R06229	33 DUKE ST CAMPSIE	RES	1.F	42.2	44	40.5	38.7	46	39	40
R06230	31 DUKE ST CAMPSIE	RES	0.F	40.6	42.8	39.1	36.2	42.1	36.3	37.1
R06230	31 DUKE ST CAMPSIE	RES	1.F	41.8	44.5	40.2	38.4	43.3	38.7	39.8
R06231	29 DUKE ST CAMPSIE	RES	1.F	41.7	39.6	38.2	37.6	41.3	37.9	38.9
R06232	27 DUKE ST CAMPSIE	RES	1.F	44.6	39.6	38.1	36.5	41.7	36.8	36
R06233	8 EVALINE ST CAMPSIE	RES	0.F	43.9	41.6	39.2	36.4	44.5	36.8	38.1
R06235	38 DUKE ST CAMPSIE	RES	0.F	41.6	43	39.7	35.5	43.9	36.2	38.5
R06235	38 DUKE ST CAMPSIE	RES	1.F	44.4	45	40.8	37	45.8	37.1	39.8
R06235	38 DUKE ST CAMPSIE	RES	2.F	47	47	41.4	37.9	47.5	38	41.7
R06236	34 DUKE ST CAMPSIE	RES	0.F	44.3	42.4	39.6	37.2	43.4	37.3	38
R06237	36 DUKE ST CAMPSIE	RES	0.F	43.6	43	40.1	37.9	43.5	38.1	38.8
R06238	10 EVALINE ST CAMPSIE	RES	0.F	44.4	43.9	40.9	37.4	44.8	37.6	37.9
R06238	10 EVALINE ST CAMPSIE	RES	1.F	46.5	47	42.5	39.1	47.3	39.6	40.3
R06239	12 EVALINE ST CAMPSIE	RES	0.F	45.3	44.4	41.9	38	45.2	38.2	39.1
R06239	12 EVALINE ST CAMPSIE	RES	1.F	47	46.9	42.8	39.1	46.9	39.3	41.4
R06240	14 EVALINE ST CAMPSIE	RES	0.F	44.1	44.4	40.6	37.8	45.1	38.3	39.7
R06241	16 EVALINE ST CAMPSIE	RES	0.F	44	43.2	40.3	37.4	44.9	37.6	37.3
R06242	18 EVALINE ST CAMPSIE	RES	0.F	44.1	43.6	40.4	37.3	44.9	37.4	37.1
R06243	22 EVALINE ST CAMPSIE	RES	0.F	43.6	43.5	40	36.3	45.4	36.9	36.9
R06244	24 EVALINE ST CAMPSIE	RES	0.F	44.3	40.5	39	37.6	42.1	38.1	37.9
R06244	24 EVALINE ST CAMPSIE	RES	1.F	45.3	42.3	40	39	44.2	39.3	40.4
R06244	24 EVALINE ST CAMPSIE	RES	2.F	46.2	44.5	41.1	40.3	46.4	40.7	40.3
R06245	7 EVALINE ST CAMPSIE	OPW	0.F	44.1	42.1	40.3	36.8	44.2	37.8	38.8
R06245	7 EVALINE ST CAMPSIE	OPW	1.F	45.5	44.7	41.8	38	46.5	38.6	40.5
R06245	7 EVALINE ST CAMPSIE	OPW	2.F	47.1	47.8	43.1	38.7	49.3	39	41
R06245	7 EVALINE ST CAMPSIE	OPW	3.F	49.5	50.2	44.1	39.6	51.5	40.1	42.6
R06246	26 DUKE ST CAMPSIE	RES	0.F	45.2	43	40.9	36.7	44.2	37.7	37.9
R06246	26 DUKE ST CAMPSIE	RES	1.F	47.2	44.9	42.4	38.6	46.5	38.8	39.5
R06247	9 EVALINE ST CAMPSIE	RES	0.F	43.9	42.2	40.7	36.7	43.7	37.5	37.1
R06248	11 EVALINE ST CAMPSIE	RES	0.F	44.3	42.3	40.7	37.6	43.6	38.1	38.9
R06249	13 EVALINE ST CAMPSIE	RES	0.F	44	41.9	40.5	38.9	44.1	39.1	38.6
R06250	15 EVALINE ST CAMPSIE	RES	0.F	44.9	44.5	42.6	38.3	45.5	38.8	39.7
R06251	19 EVALINE ST CAMPSIE	RES	0.F	49.9	47	43	38.8	48.1	39.1	38.9
R06252	22 HAROLD ST CAMPSIE	OED	0.F	48.6	46.5	43.3	40.6	47.7	40.8	41.1
R06252	22 HAROLD ST CAMPSIE	OED	1.F	49.5	49.9	44.6	41.9	50.3	42.2	42.7
R06253	22 HAROLD ST CAMPSIE	OED	0.F	50.1	46.5	43.1	40.4	48.2	40.6	41.3
R06253	22 HAROLD ST CAMPSIE	OED	1.F	51.2	48.2	43.5	40.1	49.3	40.4	42.1
R06254	20 DUKE ST CAMPSIE	OED	0.F	46.6	42.6	40.9	37.9	45.1	38.8	38.7
R06254	20 DUKE ST CAMPSIE	OED	1.F	48.3	46.2	42.5	38.4	48.1	39.1	40.2
R06254	20 DUKE ST CAMPSIE	OED	2.F	50.3	50.4	43.7	39.2	52.1	39.7	41.5
R06255	14 HAROLD ST CAMPSIE	OED	0.F	47.7	48.2	44.5	39.1	49.3	39.8	40.6
R06255	14 HAROLD ST CAMPSIE	OED	1.F	52.6	52	46.6	40.7	53.2	41.3	43.3
R06256	12 HAROLD ST CAMPSIE	OED	0.F	53.1	50.7	46.2	40.5	52.1	40.8	41.1
R06256	12 HAROLD ST CAMPSIE	OED	1.F	55.3	54.1	47.6	42.1	55.1	42.5	43
R06257	10 HAROLD ST CAMPSIE	RES	0.F	52.9	49.2	45.9	41.6	50.6	42	42.4
R06258	8 HAROLD ST CAMPSIE	RES	0.F	54.8	47.8	45.8	41.6	50.9	42.4	44.7
R06258	8 HAROLD ST CAMPSIE	RES	1.F	57	51.1	47.5	43.1	53.3	43.5	45.9
R06259	3 HAROLD ST CAMPSIE	OED	0.F	61.8	55.8	49.8	43.2	57.5	43.6	45
R06259	3 HAROLD ST CAMPSIE	OED	1.F	62.6	59.9	51.1	45.2	61.5	45.7	48.3
R06260	243 BEAMISH ST CAMPSIE	COM	0.F	57.6	58.3	50.7	43.5	68.7	43.9	43.8
R06260	243 BEAMISH ST CAMPSIE	COM	1.F	58.5	59.7	51.7	44.9	69.1	45.2	45.4
R06261	247 BEAMISH ST CAMPSIE	OME	0.F	57.2	57.9	50.7	43.1	68.2	43.7	43.6
R06262	251 BEAMISH ST CAMPSIE	COM	0.F	56.9	57.9	50.5	43.3	68.2	43.5	43
R06262	251 BEAMISH ST CAMPSIE	COM	1.F	58.3	59.1	51.3	44.9	68.3	45.6	45
R06263	259 BEAMISH ST CAMPSIE	COM	0.F	57.8	57.5	49.9	44.4	67.8	44.6	43.4
R06264	261 BEAMISH ST CAMPSIE	OME	0.F	57.9	59	51.6	45.7	67.6	45.8	44.9
R06265	267 BEAMISH ST CAMPSIE	COM	0.F	55.2	55.9	48.9	43	65.6	43.7	43.6
R06265	267 BEAMISH ST CAMPSIE	COM	1.F	55.8	57	49.5	44.7	65.8	46.7	46.6
R06265	267 BEAMISH ST CAMPSIE	COM	2.F	56.3	57.5	50	46.5	65.9	53.5	53
R06266	269 BEAMISH ST CAMPSIE	COM	0.F	54.8	55.6	47.4	43.2	65.2	43.9	43.8
R06266	269 BEAMISH ST CAMPSIE	COM	1.F	55.4	56.8	47.9	44.8	65.4	46.9	46.8
R06267	271 BEAMISH ST CAMPSIE	COM	0.F	54.6	55.6	47.2	43.1	64.9	43.7	43.9
R06268	273 BEAMISH ST CAMPSIE	COM	0.F	54.5	55.4	47.1	43.1	64.7	43.8	43.9
R06268	273 BEAMISH ST CAMPSIE	COM	1.F	55	56.2	47.5	45.1	64.9	48	47.1
R06269	3 HAROLD ST CAMPSIE	OED	0.F	48.7	47.1	44.4	40.8	49.4	41.5	41.3
R06269	3 HAROLD ST CAMPSIE	OED	1.F	50.4	50.9	46.4	43.7	52.9	43.8	43.6
R06270	277 BEAMISH ST CAMPSIE	COM	0.F	54.1	55.1	46.8	47.7	64.3	47.7	47.6
R06270	277 BEAMISH ST CAMPSIE	COM	1.F	54.7	55.8	47.2	52.4	64.5	52.5	52.3
R06271	285 BEAMISH ST CAMPSIE	COM	0.F	55.2	56.5	48.6	47.5	64.6	47.6	47.5
R06271	285 BEAMISH ST CAMPSIE	COM	1.F	55.8	57.2	49.1	51.7	64.9	51.8	51.6
R06272	29 EVALINE ST CAMPSIE	OED	0.F	46.6	48	44.2	39.9	50.1	40.7	40.9
R06272	29 EVALINE ST CAMPSIE	OED	1.F	48.4	51.7	45.6	42	53	42.1	41.8
R06272	29 EVALINE ST CAMPSIE	OED	2.F	51.1	55.9	46.9	43.5	57.2	45	43.6
R06273	30 EVALINE ST CAMPSIE	RES	0.F	41.5	40.3	39.2	40.6	41.9	40.8	40.6
R06274	32 EVALINE ST CAMPSIE	RES	0.F	41.6	41.8	40	40.1	43.2	40.6	40.5
R06274	32 EVALINE ST CAMPSIE	RES	1.F	42.9	44.5	41.2	41.9	45.4	42.7	42.7
R06274	32 EVALINE ST CAMPSIE	RES	2.F	44.7	48.1	42.7	43.1	48.3	45.4	45.4
R06274	32 EVALINE ST CAMPSIE	RES	3.F	47.4	52.5	46	46	52.5	51.9	50.7
R06275	34 EVALINE ST CAMPSIE	RES	0.F	44.6	45.2	41.3	44.6	47.8	44.6	44.5

R06275	34 EVALINE ST CAMPSIE	RES	1.F	45.7	47.6	42.5	48.5	49.6	48.6	48.4
R06275	34 EVALINE ST CAMPSIE	RES	2.F	46.6	50.1	43.5	52.7	51.7	52.8	52.5
R06276	244 BEAMISH ST CAMPSIE	COM	0.F	54.1	46.3	53.5	58.5	64.3	58.6	58.4
R06276	244 BEAMISH ST CAMPSIE	COM	1.F	54.8	50.4	55	59.4	64.6	59.4	59.5
R06277	14 AMY ST CAMPSIE	COM	0.F	47.6	44	48.9	56.1	45.6	65.2	65.2
R06277	14 AMY ST CAMPSIE	COM	1.F	47.7	45.5	49.1	56.2	49.2	65.2	65.2
R06277	14 AMY ST CAMPSIE	COM	2.F	50.2	47.3	49.4	56.9	54.6	65.1	65.2
R06277	14 AMY ST CAMPSIE	COM	3.F	52.2	49.6	51.9	57	58.6	65.1	65.3
R06278	30 AMY ST CAMPSIE	RES	0.F	45.9	44.8	54.6	49.7	43.4	55.8	56
R06279	32 AMY ST CAMPSIE	RES	0.F	56.4	45	56.7	52.7	43.4	58.2	56.4
R06280	36 AMY ST CAMPSIE	RES	0.F	54.3	46.1	54.6	48.6	44.5	54.8	54.4
R06280	36 AMY ST CAMPSIE	RES	1.F	58.6	47.6	59.3	55.2	45.3	59.2	58.8
R06281	38 AMY ST CAMPSIE	RES	0.F	52.1	46.4	52.2	49.2	44.3	54.3	52
R06282	40 AMY ST CAMPSIE	RES	0.F	49.7	46.7	49.5	51.1	44.4	55.5	52.1
R06283	42 AMY ST CAMPSIE	RES	0.F	50.3	44.9	50.4	47.7	43.1	53.9	53.9
R06283	42 AMY ST CAMPSIE	RES	1.F	57.1	48.5	57.4	49.4	47.8	56.5	56.4
R06284	44 AMY ST CAMPSIE	RES	0.F	49.5	44.7	49.3	47.8	43.2	54.2	50.9
R06285	46 AMY ST CAMPSIE	RES	0.F	49.7	46.9	49.5	51.8	44.9	52.1	48.8
R06285	46 AMY ST CAMPSIE	RES	1.F	55.2	48.7	55.2	55.9	46.4	56.1	54.4
R06286	50 AMY ST CAMPSIE	RES	0.F	47.5	47.8	47.3	51.4	45.7	51.9	47.2
R06286	50 AMY ST CAMPSIE	RES	1.F	50.4	49	50.3	56.3	46.7	56.8	49.5
R06287	52 AMY ST CAMPSIE	RES	0.F	48.1	48.2	47.9	52	46.4	52.5	51.3
R06287	52 AMY ST CAMPSIE	RES	1.F	50.8	51.2	50.6	56.1	47.4	56.2	55.8
R06288	54 AMY ST CAMPSIE	RES	0.F	49.1	46.5	48.7	51	44.1	51.3	50.8
R06289	56 AMY ST CAMPSIE	RES	0.F	48.5	45.3	48.1	51.3	43.1	52.2	51.3
R06290	19 AMY ST CAMPSIE	RES	0.F	66.5	46.3	66.7	62.7	44.5	67.4	66.8
R06291	21 AMY ST CAMPSIE	RES	0.F	55.9	45.2	56.1	49.9	43.8	56.7	56.1
R06291	21 AMY ST CAMPSIE	RES	1.F	61.7	48.7	62.3	57.7	46.5	62.5	61.9
R06292	23 AMY ST CAMPSIE	RES	0.F	51.3	45.3	51.6	52.6	44.1	60.3	52.4
R06293	38 ANGLO RD CAMPSIE	RES	0.F	66.6	47.6	66.8	62.9	45.7	68.8	66.9
R06294	25 AMY ST CAMPSIE	RES	0.F	54.6	44.6	54.4	60.8	43.1	61.5	61.8
R06295	27 AMY ST CAMPSIE	RES	0.F	51	48.1	50.9	52.6	45.2	55.1	52.5
R06296	29 AMY ST CAMPSIE	RES	0.F	49	44.1	48.9	55	43.1	55.7	49.8
R06297	31 AMY ST CAMPSIE	RES	0.F	47.7	44.1	47.4	54.1	42.6	53.9	48.5
R06297	31 AMY ST CAMPSIE	RES	1.F	51.3	50.6	51.2	61.5	48.1	61.6	53.2
R06298	33 AMY ST CAMPSIE	RES	0.F	49	46.3	48.8	53.4	43.8	52.8	49.2
R06299	35 AMY ST CAMPSIE	RES	0.F	46.6	45.2	46.6	52.2	43.6	52.8	50.9
R06300	37 AMY ST CAMPSIE	RES	0.F	48.5	45.6	48.3	54.3	43.4	55.8	54
R06301	39 AMY ST CAMPSIE	RES	0.F	47.7	45.5	47.4	53.6	43.9	53.8	52.7
R06301	39 AMY ST CAMPSIE	RES	1.F	50.2	51.4	50	57.8	46.5	58.1	57.2
R06302	41 AMY ST CAMPSIE	RES	0.F	47.4	45.1	47.2	53.4	44	54.6	53.1
R06303	43 AMY ST CAMPSIE	RES	0.F	45	45.8	44.6	48.3	45.1	48.3	47
R06304	45 AMY ST CAMPSIE	RES	0.F	48.4	42.6	47.8	53	40.6	53.1	55.3
R06304	45 AMY ST CAMPSIE	RES	1.F	50.4	46.1	49.5	56.6	43.2	56.6	55.9
R06305	60 ANGLO RD CAMPSIE	RES	0.F	52.8	46.1	48.6	64.4	43.1	64.6	62.7
R06306	64 ANGLO RD CAMPSIE	RES	0.F	54.4	49.6	54.1	63.7	44.8	63.9	62.2
R06307	62 ANGLO RD CAMPSIE	RES	0.F	54.4	48.2	53.9	64	44.6	64.2	62.4
R06308	58 ANGLO RD CAMPSIE	RES	0.F	50.3	44.7	47.6	57.2	42.6	58.1	57.7
R06308	58 ANGLO RD CAMPSIE	RES	1.F	52.1	47.8	50.7	61.1	45.3	61.5	60.5
R06308	58 ANGLO RD CAMPSIE	RES	2.F	56	54.3	56	62.2	49.6	62.3	61.3
R06309	58 AMY ST CAMPSIE	RES	0.F	48.8	48.2	48.5	50.2	43	50.3	50.9
R06310	60 AMY ST CAMPSIE	RES	0.F	46.7	49	46.1	51.4	47.7	51.7	51.7
R06310	60 AMY ST CAMPSIE	RES	1.F	49.1	50.2	48.9	54.7	48.9	54.9	54.9
R06311	62 AMY ST CAMPSIE	RES	0.F	46.4	49.3	46.2	50.8	44.4	51.3	51.1
R06312	64 AMY ST CAMPSIE	RES	0.F	47	46.9	46.7	51	44.4	51	51
R06312	64 AMY ST CAMPSIE	RES	1.F	49.4	49.1	49.1	55.8	46.5	56	55.3
R06313	66 AMY ST CAMPSIE	RES	0.F	47.1	45	46.8	49.1	44	49.2	48.9
R06313	66 AMY ST CAMPSIE	RES	1.F	49.7	46.8	49.4	52.8	46.2	53.2	53.3
R06314	68 AMY ST CAMPSIE	RES	0.F	46.4	45.1	46.1	55.5	43.8	55.9	55.3
R06314	68 AMY ST CAMPSIE	RES	1.F	48.5	47.2	48.4	56.9	46.3	57	56
R06315	49 AMY ST CAMPSIE	RES	0.F	47.6	46.4	47.4	53.7	42.7	53.7	53.1
R06315	49 AMY ST CAMPSIE	RES	1.F	52.2	50.4	51.6	59.4	48.1	59.4	58.3
R06316	66 ANGLO RD CAMPSIE	RES	0.F	54.8	52.9	54	62.6	47.9	62.7	61.5
R06317	66 ANGLO RD CAMPSIE	RES	0.F	46	44.6	45.6	60.3	41.8	60.5	58.9
R06318	51 AMY ST CAMPSIE	RES	0.F	47.3	45.3	47.2	53.4	41.9	53.4	52.7
R06319	53 AMY ST CAMPSIE	RES	0.F	48	40.7	45.8	53.1	38.3	53.2	53.6
R06320	55 AMY ST CAMPSIE	RES	0.F	53.2	47.1	53	52.9	42	52.9	53.4
R06321	70 AMY ST CAMPSIE	RES	0.F	46.3	45.4	45.9	51.3	43.6	51.4	51
R06322	57 AMY ST CAMPSIE	RES	0.F	48.9	52.6	48.9	52.3	47	52.4	52.9
R06323	63 AMY ST CAMPSIE	RES	0.F	48.5	52.1	47.6	51.9	46.6	51.9	52.9
R06323	63 AMY ST CAMPSIE	RES	1.F	51.4	53.1	50.3	55.1	47	55.2	55.1
R06324	65 AMY ST CAMPSIE	RES	0.F	47.7	50.7	47.2	47.8	45	47.8	49
R06325	69 AMY ST CAMPSIE	RES	0.F	38.6	37.5	38.3	40.6	35.2	40.7	40.3
R06326	71 AMY ST CAMPSIE	RES	0.F	46.1	39.3	42.7	47.6	37	47.8	49.2
R06327	73 AMY ST CAMPSIE	RES	0.F	47.2	45.3	43.7	47.8	43.2	47.8	48.8
R06327	73 AMY ST CAMPSIE	RES	1.F	49.6	44.9	45.1	49.6	44.4	49.7	51.6
R06328	75 AMY ST CAMPSIE	RES	0.F	43.8	45	42.6	44.1	40.9	44.2	44.2
R06329	74 AMY ST CAMPSIE	RES	0.F	45.3	43	45.1	50.7	41.7	50.7	50.9
R06329	74 AMY ST CAMPSIE	RES	1.F	47.8	45.4	47.7	54.7	43.9	54.7	54.2
R06329	74 AMY ST CAMPSIE	RES	2.F	52.7	51.9	51.8	55.2	47	55.4	54.8
R06330	76 AMY ST CAMPSIE	RES	0.F	43.3	43.6	43	46.1	40.8	46.1	47.4
R06330	76 AMY ST CAMPSIE	RES	1.F	46.1	45.8	46.1	50	43.3	50.1	50.6
R06331	78 AMY ST CAMPSIE	RES	0.F	42.2	43.2	42	44.9	40.4	45.2	44.9
R06331	78 AMY ST CAMPSIE	RES	1.F	45	45.1	45	48.3	42.6	48.6	48.8

R06331	78 AMY ST CAMPSIE	RES	2.F	47.5	47.7	47.4	52.1	44.4	52.4	52.4
R06332	80 AMY ST CAMPSIE	RES	0.F	40.4	43.1	40.2	43.1	38.7	43.2	43.2
R06332	80 AMY ST CAMPSIE	RES	1.F	42.9	45.4	43	46	40.6	46.1	46.5
R06333	82 AMY ST CAMPSIE	RES	0.F	41.6	42.7	40.7	43.1	37.6	43.2	43.5
R06336	115 EVALINE ST CAMPSIE	RES	1.F	40	41.9	39.5	45.1	39.6	45.2	46.6
R06336	115 EVALINE ST CAMPSIE	RES	2.F	40.9	44.1	41	44.6	42.6	44.7	45.4
R06336	115 EVALINE ST CAMPSIE	RES	3.F	43.7	45.4	43.7	48.4	44.5	48.4	49.1
R06337	113 EVALINE ST CAMPSIE	RES	0.F	40.4	38	40	44.9	36.5	45	45.5
R06337	113 EVALINE ST CAMPSIE	RES	1.F	41.6	40.5	41.6	47.3	38.6	48	48.3
R06337	113 EVALINE ST CAMPSIE	RES	2.F	44.8	42.8	44.8	50.8	42	50.9	51
R06337	113 EVALINE ST CAMPSIE	RES	3.F	47	44.6	46.8	53.4	44.4	53.5	52.6
R06338	109 EVALINE ST CAMPSIE	RES	0.F	40.2	42.2	40.2	43.2	38.4	43.4	43.1
R06338	109 EVALINE ST CAMPSIE	RES	1.F	43.2	43.1	43.3	47.9	41.1	47.9	47.8
R06338	109 EVALINE ST CAMPSIE	RES	2.F	46.4	44.5	46.3	52.3	43.6	52.9	52.7
R06339	103 EVALINE ST CAMPSIE	RES	0.F	42.9	36.7	42.8	45.8	36.8	45.9	45.9
R06339	103 EVALINE ST CAMPSIE	RES	1.F	45.2	38.1	45.1	50	40.2	50.1	49.8
R06340	101 EVALINE ST CAMPSIE	RES	0.F	42	41	41.9	44.9	39.4	45.3	44.6
R06340	101 EVALINE ST CAMPSIE	RES	1.F	45.6	44.4	45.6	49.9	41.8	50	50.1
R06340	101 EVALINE ST CAMPSIE	RES	2.F	50	51.8	49.7	54.9	47.9	55	54.6
R06340	101 EVALINE ST CAMPSIE	RES	3.F	53.8	51.7	53.8	56.3	47.9	56.6	56.1
R06341	97 EVALINE ST CAMPSIE	RES	0.F	45.6	44.7	45.4	48.7	43.5	49.1	49.4
R06341	97 EVALINE ST CAMPSIE	RES	1.F	48.6	51.2	48.4	52.6	48.5	52.8	53.4
R06341	97 EVALINE ST CAMPSIE	RES	2.F	53.3	52.3	53.4	54.9	48.7	55.8	54.3
R06341	97 EVALINE ST CAMPSIE	RES	3.F	54.3	51.8	54.4	55.5	48.8	56.4	54.7
R06342	91 EVALINE ST CAMPSIE	RES	0.F	47.4	43.8	47.1	51.3	42.7	51.3	51.6
R06342	91 EVALINE ST CAMPSIE	RES	1.F	49.9	51.4	49.8	54.3	48.6	54.8	54.5
R06343	130 EVALINE ST CAMPSIE	RES	0.F	40	38.9	39.8	42.8	36.1	44	43.7
R06343	130 EVALINE ST CAMPSIE	RES	1.F	42.2	42.4	42.2	45.6	38.5	46.8	46.7
R06344	136 EVALINE ST CAMPSIE	RES	0.F	38.6	39.7	38.4	43.2	36.9	43.2	44.1
R06344	136 EVALINE ST CAMPSIE	RES	1.F	40.7	41.9	40.8	46.2	38.9	46.2	47.7
R06344	136 EVALINE ST CAMPSIE	RES	2.F	43.3	43.3	43.2	48.8	40.9	48.9	49.5
R06345	138 EVALINE ST CAMPSIE	RES	0.F	40.4	39	40.2	46.8	36.9	46.8	47.5
R06345	138 EVALINE ST CAMPSIE	RES	1.F	43.6	41.4	43.4	49.5	39	49.6	50
R06346	123 EVALINE ST CAMPSIE	RES	0.F	39.3	39.4	39.2	42.4	37.2	42.5	42.3
R06346	123 EVALINE ST CAMPSIE	RES	1.F	41.2	41.7	41.2	45	38.8	45	45
R06347	125 EVALINE ST CAMPSIE	RES	0.F	38.4	35.9	38.3	40.9	34.4	41	41.5
R06347	125 EVALINE ST CAMPSIE	RES	1.F	41.2	39.7	41.3	44.1	36.8	44.1	46.8
R06348	127 EVALINE ST CAMPSIE	RES	0.F	40.4	38.9	39.9	43.7	36.9	43.9	44.5
R06348	127 EVALINE ST CAMPSIE	RES	1.F	41.7	41.4	41.5	48.1	38.8	48.2	49.4
R06348	127 EVALINE ST CAMPSIE	RES	2.F	43.8	43.7	43.7	49.8	41.1	49.9	50.6
R06349	129 EVALINE ST CAMPSIE	RES	0.F	43	39.9	42.3	46.4	37.2	46.4	47.3
R06349	129 EVALINE ST CAMPSIE	RES	1.F	44.6	42.4	43.9	48.4	39.3	48.5	49.3
R06349	129 EVALINE ST CAMPSIE	RES	2.F	46	44.1	45.1	50	41.4	50	50.4
R06351	133 EVALINE ST CAMPSIE	RES	0.F	43	35.1	42.2	46.6	32.2	46.7	48
R06352	135 EVALINE ST CAMPSIE	RES	0.F	43.2	39.3	42.8	46.4	37.3	46.4	47.8
R06353	42 LOFTUS ST CAMPSIE	RES	0.F	38.7	39.6	38.4	43.3	36.3	43.4	44.7
R06354	40 LOFTUS ST CAMPSIE	RES	1.F	43.6	45.1	41.4	44.4	38.5	44.4	45.8
R06355	40 LOFTUS ST CAMPSIE	RES	0.F	38.7	38.1	38.3	40.7	35.4	40.8	41.1
R06356	49 LOCH ST CAMPSIE	RES	0.F	40	39.9	39.8	42.2	37.4	42.8	43.2
R06358	124 EVALINE ST CAMPSIE	RES	0.F	38.7	38.3	38.5	43	36.5	43	42.9
R06359	140 EVALINE ST CAMPSIE	RES	0.F	40.9	39.3	40.7	45.6	37.7	45.6	44.4
R06360	144 EVALINE ST CAMPSIE	RES	0.F	38.5	39.3	38.3	42.7	38.2	42.8	42.8
R06361	146 EVALINE ST CAMPSIE	RES	0.F	39.7	39.8	39	42.3	37.1	42.3	42.5
R06362	150 EVALINE ST CAMPSIE	RES	0.F	38.9	39.6	38.5	43.3	36.6	43.3	44.7
R06364	75 CLAREMONT ST CAMPSIE	RES	1.F	39.1	39.3	39.1	42.7	36.5	42.7	43.2
R06364	75 CLAREMONT ST CAMPSIE	RES	2.F	41.1	42.4	41.1	46.5	39.4	46.6	47.1
R06365	79 CLAREMONT ST CAMPSIE	RES	1.F	38.8	39.6	38.9	43.3	36.3	43.4	44.3
R06371	2/7 TUDOR STREET BELMORE	RES	1.F	38.8	41.2	38.7	44.7	38.1	44.8	45.1
R06372	2/7 TUDOR STREET BELMORE	RES	1.F	39.2	41.4	39.1	43.7	38.8	43.7	44.2
R06391	C/17 WAVERLEY STREET BELMORE	RES	1.F	40.5	42.5	40.5	43.6	38.7	43.7	44.1
R06392	60/2 EDISON STREET BELMORE	RES	0.F	38.8	39.9	38.5	41.6	36.6	41.7	43.2
R06393	60/2 EDISON STREET BELMORE	RES	1.F	42.1	42.2	41.5	44.2	38.3	44.3	45
R06394	59/4 EDISON STREET BELMORE	RES	0.F	39.8	40.4	39.3	42.4	37	42.4	43.7
R06395	58/6 EDISON STREET BELMORE	RES	0.F	39.7	40.7	39.2	42.4	37.3	42.4	43.6
R06395	58/6 EDISON STREET BELMORE	RES	1.F	40.8	42.3	40.6	43.4	37.8	43.4	44.2
R06396	57/8 EDISON STREET BELMORE	RES	0.F	39.5	40.8	39	43.1	37.2	43.2	43.6
R06397	18/10 EDISON STREET BELMORE	RES	0.F	39.6	41.1	39	42.3	37.3	42.3	42.7
R06398	17/12 EDISON STREET BELMORE	RES	0.F	39.6	40.6	39	40.9	37.5	40.9	41.8
R06399	16/14 EDISON STREET BELMORE	RES	0.F	40.7	40.9	39.8	43.1	37.2	43.1	43.2
R06400	15/16 EDISON STREET BELMORE	RES	0.F	41.2	39.9	40.2	41.4	37.2	41.5	41.8
R06400	15/16 EDISON STREET BELMORE	RES	1.F	42.5	42.6	41.5	42.8	37.7	42.9	43.2
R06401	14/18 EDISON STREET BELMORE	RES	1.F	42.3	43.1	41.1	41	37.9	41.2	42.1
R06405	2/28 EDISON STREET BELMORE	RES	1.F	43.1	42.7	41.6	43.4	37.8	43.5	43.5
R06412	6/1 SHARP STREET BELMORE	RES	1.F	41.3	40.5	41.4	41.1	36.2	41.1	41.8
R06412	6/1 SHARP STREET BELMORE	RES	2.F	42.5	43.2	42	42.9	37.3	42.9	42.9
R06413	3/2 LEYLANDS PARADE BELMORE	RES	1.F	42.3	42.6	38.1	40.8	37.1	40.8	42
R06413	3/2 LEYLANDS PARADE BELMORE	RES	2.F	42.5	43.2	39.3	42.5	37.4	42.5	42.7
R06415	41/6 LEYLANDS PARADE BELMORE	RES	0.F	38.7	37	38.7	35.9	33.7	36	36.6
R06422	56/1 LEYLANDS PARADE BELMORE	RES	0.F	40.4	39.8	40.2	39.5	34.7	39.6	40.3
R06423	55/3 LEYLANDS PARADE BELMORE	RES	0.F	40.1	39.6	40	39.4	34.4	39.5	40.1
R06425	53/7 LEYLANDS PARADE BELMORE	RES	1.F	38.6	37.2	38.8	38.2	30.7	38.3	38.6
R06426	55/3 LEYLANDS PARADE BELMORE	RES	0.F	40.1	39.6	40.1	39.3	34.4	39.4	39.9
R06427	57/9 MYALL STREET BELMORE	RES	0.F	40.1	39.3	40	39.2	34.3	39.4	39.7
R06428	58/8 MYALL STREET BELMORE	RES	1.F	41.4	41.5	41.7	42.7	35.6	42.7	42.7

R06429	59/7 MYALL STREET BELMORE	RES	0.F	38.2	35.7	38.1	36.8	32.5	37.1	37.5
R06434	75/20 ACACIA STREET BELMORE	RES	0.F	38.9	35.6	39	37.8	31.2	38.1	38.4
R06438	44/21 ACACIA STREET BELMORE	RES	0.F	38.9	37.9	39	37.5	32.6	37.8	38.1
R06439	23A ACACIA STREET BELMORE	RES	0.F	38.4	36.6	38.4	37.2	31.4	37.4	37.8
R06439	23A ACACIA STREET BELMORE	RES	1.F	42	42.4	41.9	42.6	35.7	42.6	42.5
R06441	47/27 ACACIA STREET BELMORE	RES	0.F	40.4	40.1	40.5	40.1	35	40.2	40.4
R06443	431 BURWOOD ROAD BELMORE	COM	0.F	39.5	40.6	39.6	38	36.1	38.3	39.6
R06443	431 BURWOOD ROAD BELMORE	COM	1.F	41	42	41.3	41.4	36.7	41.4	41.4
R06443	431 BURWOOD ROAD BELMORE	COM	2.F	41	42.1	41.3	41.3	36.8	41.4	41.3
R06444	13/417 BURWOOD ROAD BELMORE	COM	1.F	41.7	41.3	42.1	42	37.1	42.1	42.2
R06446	445-447 BURWOOD ROAD BELMORE	COM	1.F	41.4	41.5	41.8	42.1	35.3	42.2	42
R06448	2/416 BURWOOD ROAD BELMORE	COM	1.F	37.4	40.1	39	32	34.6	31.9	32.2
R06449	2/424 BURWOOD ROAD BELMORE	COM	0.F	38.4	37.2	38.4	37.3	32.9	37.5	37.9
R06449	2/424 BURWOOD ROAD BELMORE	COM	1.F	39.8	39.5	40	40.7	33.9	40.8	40.6
R06450	3/426 BURWOOD ROAD BELMORE	COM	1.F	39.6	39.5	40	38.9	33.5	39	39.5
R06451	4/420 BURWOOD ROAD BELMORE	COM	0.F	38.5	37	38.6	37.4	33.2	37.7	38.5
R06452	1/422 BURWOOD ROAD BELMORE	COM	0.F	38.5	37.2	38.6	37.4	33.1	37.7	38
R06453	1/430 BURWOOD ROAD BELMORE	COM	1.F	40.4	41.3	40.6	40.7	35.1	40.7	40.7
R06454	3/418 BURWOOD ROAD BELMORE	COM	0.F	39.1	38.6	39.2	38.6	33.8	38.6	39.7
R06454	3/418 BURWOOD ROAD BELMORE	COM	1.F	40.4	41.5	40.7	40.8	36.1	40.8	40.8
R06458	12/428 BURWOOD ROAD BELMORE	COM	1.F	39.6	41.3	40	38.9	34.4	39.1	39.5
R06459	1/400 BURWOOD ROAD BELMORE	COM	1.F	40.4	40	40.6	40.6	36.1	40.6	40.6
R06464	Y/32 LEYLANDS PARADE BELMORE	RES	0.F	39	38.4	38.9	37.9	33	38.1	38.6
R06470	3/14 COLLINS STREET BELMORE	RES	0.F	38.7	36.9	38.8	37.2	32	37.3	39.7
R06470	3/14 COLLINS STREET BELMORE	RES	1.F	39.7	39.7	40	40.1	35	40.2	40.9
R06471	4/16 COLLINS STREET BELMORE	RES	1.F	38.5	39.3	39	38.9	35.6	38.9	38.8
R06474	5/18 COLLINS STREET BELMORE	RES	1.F	38.5	39.2	38.9	37.6	35.7	37.6	38.6
R06498	2/11 GLADSTONE STREET BELMORE	RES	0.F	38.3	38.1	38.4	38.7	33.4	38.7	38.5
R06539	1/38 COLLINS STREET BELMORE	RES	1.F	37.7	39.3	38.3	36.6	36.8	36.7	38.3
R06576	1/33 PEEL STREET BELMORE	RES	1.F	37.9	38.7	38.3	37.6	34.5	37.6	37.7
R06577	2/50 MORETON STREET LAKEMBA	RES	1.F	37.6	37.7	38.1	37.3	37.2	37.3	37.4
R06650	56 QUIGG STREET SOUTH LAKEMBA	RES	2.F	38.1	38.6	38.4	38.9	38.2	38.7	35.2
R06675	115 HALDON STREET LAKEMBA	COM	1.F	38	38.2	38.1	38.7	38.2	38.6	34.5
R06697	1/38 CROYDON STREET LAKEMBA	RES	1.F	38.2	38.4	38.5	39	38.9	38.9	33.4
R06698	58 SPROULE STREET LAKEMBA	OED	0.F	38.5	37.5	38.3	39	38.3	39.1	29.8
R06698	58 SPROULE STREET LAKEMBA	OED	1.F	39.1	38.6	39	39.7	38.8	39.7	30.3
R06698	58 SPROULE STREET LAKEMBA	OED	2.F	38.6	39	38.8	39.4	39	39.2	31
R06699	45 CROYDON STREET LAKEMBA	OED	1.F	38.3	38.4	38.5	39.1	38.7	39	32.9
R06699	45 CROYDON STREET LAKEMBA	OED	2.F	38.8	39.3	39.1	39.7	39.2	39.5	33.5
R06699	45 CROYDON STREET LAKEMBA	OED	3.F	39.3	40.3	39.6	40.2	39.7	40	33.5
R06700	12/33 CROYDON STREET LAKEMBA	OED	0.F	38.2	37.4	38.1	38.7	38.3	38.7	27.6
R06700	12/33 CROYDON STREET LAKEMBA	OED	1.F	39.5	39.5	39.5	40	39.7	39.9	29.6
R06700	12/33 CROYDON STREET LAKEMBA	OED	2.F	39.8	39.8	39.9	40.5	39.8	40.4	27.7
R06701	45 CROYDON STREET LAKEMBA	OED	1.F	38.4	38.5	38.6	39.1	38.7	39.1	33.5
R06701	45 CROYDON STREET LAKEMBA	OED	2.F	39.1	40.4	39.5	39.9	39.4	39.9	33.5
R06702	45 CROYDON STREET LAKEMBA	OED	1.F	38.2	38	38.2	38.8	38.5	38.7	33.3
R06702	45 CROYDON STREET LAKEMBA	OED	2.F	38.8	39.6	39.1	39.5	39.3	39.3	33.3
R06703	12/33 CROYDON STREET LAKEMBA	OED	1.F	38.4	38.3	38.5	39	38.7	39.2	33.5
R06703	12/33 CROYDON STREET LAKEMBA	OED	2.F	38.5	39.6	38.7	39.3	38.7	39.1	33.5
R06708	2/36 SPROULE STREET LAKEMBA	RES	0.F	39.4	38.7	39.3	39.8	38.8	39.9	27.2
R06708	2/36 SPROULE STREET LAKEMBA	RES	1.F	40.4	40.1	40.4	41.1	39.6	41.1	30.4
R06709	16 BROWNING AVENUE LAKEMBA	RES	0.F	38.9	38.2	38.8	39.4	39.1	39.5	31.6
R06709	16 BROWNING AVENUE LAKEMBA	RES	1.F	40.3	40.6	40.4	40.9	40.5	40.8	32.8
R06709	16 BROWNING AVENUE LAKEMBA	RES	2.F	39.9	40.1	40.1	40.9	40.1	40.8	32.9
R06710	3/36A -40 SPROULE STREET LAKEMBA	RES	0.F	38.5	38.8	38.5	38.9	39.4	39	32.1
R06710	3/36A -40 SPROULE STREET LAKEMBA	RES	1.F	40.3	40.1	40.3	41	40.5	40.9	32.7
R06710	3/36A -40 SPROULE STREET LAKEMBA	RES	2.F	40.4	40.3	40.5	41.1	40.5	41	32.8
R06716	4/49 SPROULE STREET LAKEMBA	RES	0.F	38.3	38	38.2	38.7	40.1	39.7	31.7
R06720	3/41 SPROULE STREET LAKEMBA	RES	0.F	38.5	38	38.4	38.9	40.3	38.9	31.7
R06720	3/41 SPROULE STREET LAKEMBA	RES	1.F	39.8	39.7	39.9	40.5	41.5	40.5	32.5
R06723	3/35 SPROULE STREET LAKEMBA	RES	0.F	39.1	38.2	38.9	39.6	38.4	39.6	30.3
R06724	2/33 SPROULE STREET LAKEMBA	RES	1.F	38.9	39.3	39.1	39.5	38.8	39.4	32.4
R06726	3/29 SPROULE STREET LAKEMBA	RES	0.F	40.3	39.3	40.1	40.9	40.1	40.9	31.6
R06726	3/29 SPROULE STREET LAKEMBA	RES	1.F	40.9	40.5	40.9	41.7	40.8	41.6	32.4
R06728	10/24 ERNEST STREET LAKEMBA	RES	0.F	39.6	38.7	39.4	40.1	39.8	40.1	31.6
R06729	26 ERNEST STREET LAKEMBA	RES	1.F	40.2	40.3	40.2	40.9	40.8	40.8	31.1
R06730	28 ERNEST STREET LAKEMBA	RES	1.F	40.4	40	40.4	41.1	41.1	41	32.2
R06731	32 ERNEST STREET LAKEMBA	RES	0.F	39.6	39.2	39.5	39.9	39.9	40.1	29.5
R06731	32 ERNEST STREET LAKEMBA	RES	1.F	39.9	40	40	40.6	40.4	40.6	32.2
R06732	B/36 ERNEST STREET LAKEMBA	RES	0.F	38.9	38.2	38.8	39.3	40.4	39.4	31
R06733	38-44 ERNEST STREET LAKEMBA	RES	0.F	39.6	38.8	39.5	40.2	40.5	40.2	30.2
R06733	38-44 ERNEST STREET LAKEMBA	RES	1.F	39.8	39.6	40	40.7	41.1	40.7	31.5
R06733	38-44 ERNEST STREET LAKEMBA	RES	2.F	39.8	39.8	40	40.7	41	40.6	32.2
R06734	38-44 ERNEST STREET LAKEMBA	RES	0.F	38.6	38.1	38.6	39	40.3	39.1	30.9
R06734	38-44 ERNEST STREET LAKEMBA	RES	1.F	39.8	39.6	40	40.7	40.9	40.6	32.2
R06734	38-44 ERNEST STREET LAKEMBA	RES	2.F	39.7	39.8	40	40.7	40.9	40.5	32.2
R06735	C/46 ERNEST STREET LAKEMBA	RES	0.F	38.5	38	38.5	38.9	40	39	31.4
R06737	4/50 ERNEST STREET LAKEMBA	RES	0.F	38.1	37.9	38.1	37.3	38.2	37.3	30.3
R08216	5/234 LAKEMBA STREET LAKEMBA	RES	0.F	39.2	38.1	38.8	37.7	38.8	37.7	30.9
R08222	A/1 FAIRMOUNT STREET LAKEMBA	RES	0.F	40.8	39.4	40.2	40.9	39.8	40.9	31.3
R08223	3 FAIRMOUNT STREET LAKEMBA	RES	1.F	39.4	38.6	38.2	39	37.9	38.9	31.8
R08224	8/5 FAIRMOUNT STREET LAKEMBA	RES	1.F	39.4	38.9	38.5	38.7	38.6	38.6	32.2
R08225	8/7 FAIRMOUNT STREET LAKEMBA	RES	0.F	39.4	37.7	38.1	37.2	37.2	36.7	31.3
R08225	8/7 FAIRMOUNT STREET LAKEMBA	RES	1.F	39.8	39.3	38.9	39.7	38.7	38.5	31.9

R08226	2/9 FAIRMOUNT STREET LAKEMBA	RES	1.F	40.3	40.8	39.7	39.3	39.7	39.2	32.4
R08228	14 COLIN STREET LAKEMBA	RES	1.F	39.5	39	38.5	39.3	38.4	38.7	32.3
R08229	7/12 COLIN STREET LAKEMBA	RES	1.F	39.5	38.1	38.3	37.4	37.2	37.8	32.1
R08231	1/8 COLIN STREET LAKEMBA	RES	0.F	38.9	38.6	38.3	37.1	38.9	38.8	31.5
R08237	1/226 LAKEMBA STREET LAKEMBA	RES	0.F	39.1	37.9	38.5	38.6	36.3	38.5	29.4
R08238	7/253 LAKEMBA STREET LAKEMBA	RES	0.F	39	37.7	38.1	38.4	38.2	38.5	29.3
R08238	7/253 LAKEMBA STREET LAKEMBA	RES	1.F	40	39.5	39.5	39.9	39.1	39.8	29.9
R08239	3/1 COLIN STREET LAKEMBA	RES	2.F	38.6	39.5	38.8	37.9	38.9	37.7	32.6
R08240	1/3 COLIN STREET LAKEMBA	RES	2.F	39.7	39.5	39.6	39.7	38.7	37.4	32.7
R08246	CP/247 LAKEMBA STREET LAKEMBA	RES	1.F	39.2	39	39.2	39.7	38.7	39.7	30.1
R08262	2/5A MACDONALD STREET LAKEMBA	RES	0.F	38.5	37.3	38.3	38.5	36	38.6	32.2
R08267	1/4 HAMPDEN ROAD LAKEMBA	RES	1.F	38.7	38.1	38.3	38.7	37.7	38.8	31.8
R08289	1/2 CROYDON STREET LAKEMBA	RES	1.F	38.5	37.9	38.1	38.6	37.2	38.5	31.3
R08290	3/4 CROYDON STREET LAKEMBA	RES	1.F	38.5	37.9	38.1	38.7	37.5	38.6	33
R08292	8-10 CROYDON STREET LAKEMBA	RES	1.F	38.1	37.9	38.1	38.7	38.1	38.6	33.8
R08292	8-10 CROYDON STREET LAKEMBA	RES	2.F	38.1	38.1	38.2	38.7	38	38.6	33.9
R08292	8-10 CROYDON STREET LAKEMBA	RES	3.F	38	38.6	38.1	38.7	38	38.5	35.3
R08413	C/88 LAKEMBA STREET LAKEMBA	RES	1.F	37.9	38	38.2	37.3	35.8	37.4	37.6
R08421	107 LAKEMBA STREET BELMORE	COM	1.F	38.3	38.4	38.6	38	36.7	38	38
R08438	5/16 PEEL STREET BELMORE	RES	1.F	38.2	38.3	38.5	37.8	36.4	37.9	37.8
R08447	15/16 BRANDE STREET BELMORE	RES	0.F	38	37.7	38.1	37.3	33.6	37.4	37.5
R08452	G/36 OXFORD STREET BELMORE	RES	0.F	37.8	37.6	38.6	36.4	34.9	37.9	37.9
R08453	H/34 OXFORD STREET BELMORE	RES	0.F	38.4	38.3	38.5	37.6	36.7	37.6	38
R08454	J/32 OXFORD STREET BELMORE	RES	0.F	38.5	38.6	38.6	38.2	36.4	38.2	38.1
R08455	K/30 OXFORD STREET BELMORE	RES	0.F	38.1	37.9	38.2	37	36.7	37.2	38.2
R08458	47/24 OXFORD STREET BELMORE	RES	0.F	38.2	38.2	38.4	37.4	36.5	38	38
R08461	5/27 BRANDE STREET BELMORE	RES	1.F	38.8	39.1	39.1	38.5	36.6	38.6	38.5
R08471	14-16 OXFORD STREET BELMORE	RES	0.F	38.3	38.3	38.4	37.7	34	37.8	37.7
R08471	14-16 OXFORD STREET BELMORE	RES	1.F	39.1	39.4	39.5	38.9	34.6	38.9	38.9
R08473	49/20 OXFORD STREET BELMORE	RES	0.F	38.1	38	38.2	37.3	36.5	37.4	37.7
R08474	48/22 OXFORD STREET BELMORE	RES	0.F	38	38	38.2	37.6	36.4	37.9	37.9
R08475	4/9 OXFORD STREET BELMORE	RES	1.F	39.4	39.5	39.9	39.2	33.6	39.2	39.2
R08476	3/11 OXFORD STREET BELMORE	RES	0.F	38.3	37.4	38.4	35.2	30.1	37	37.1
R08477	2/13 OXFORD STREET BELMORE	RES	0.F	38.2	37.4	38.3	35.3	31.6	37.4	37.4
R08479	30/17 OXFORD STREET BELMORE	RES	0.F	38.4	38.4	38.5	37.7	34.7	37.8	37.7
R08480	31/19 OXFORD STREET BELMORE	RES	0.F	38	38	38.1	36.1	30.8	37.2	37.2
R08481	32/21 OXFORD STREET BELMORE	RES	0.F	38.9	38.9	39	38.6	37.1	38.6	38.5
R08484	35/27 OXFORD STREET BELMORE	RES	0.F	38.6	38.5	38.7	38.2	37	38.4	38.5
R08485	28/28 BELMORE AVENUE BELMORE	RES	0.F	38.3	38.3	38.4	37	34.6	37.6	37.4
R08485	28/28 BELMORE AVENUE BELMORE	RES	1.F	39.6	39.9	40	39.4	35.8	39.5	39.5
R08486	29/26 BELMORE AVENUE BELMORE	RES	0.F	38.1	38.1	38.2	37.1	34.4	37.1	37.1
R08487	26/32 BELMORE AVENUE BELMORE	RES	0.F	39.1	39	39.3	39	36.8	39	38.9
R08487	26/32 BELMORE AVENUE BELMORE	RES	1.F	39.7	40	40.1	39.5	37.5	39.5	39.4
R08490	38/33 OXFORD STREET BELMORE	RES	0.F	38.8	38.5	38.8	38.2	37	38.4	38.5
R08495	B/48 BELMORE AVENUE BELMORE	RES	0.F	39.1	39.2	39.2	39	37.3	39.1	38.9
R08497	D/44 BELMORE AVENUE BELMORE	RES	0.F	38.5	38.4	38.5	37.2	35.8	38.7	38.8
R08500	23/38 BELMORE AVENUE BELMORE	RES	0.F	38.5	38.3	38.6	37.6	36.4	38	38.1
R08502	25/34 BELMORE AVENUE BELMORE	RES	1.F	39.7	39.8	40.1	39.5	37.6	39.5	39.4
R08503	10/47 BELMORE AVENUE BELMORE	RES	0.F	39.6	39.7	39.7	39.5	37.7	39.5	39.4
R08506	A/50 BELMORE AVENUE BELMORE	RES	0.F	39.1	38.9	39.2	39	37.2	39	38.8
R08506	A/50 BELMORE AVENUE BELMORE	RES	1.F	40.4	40.8	40.8	40.4	38.4	40.4	40.4
R08507	7/41 BELMORE AVENUE BELMORE	RES	1.F	40	40.3	40.4	39.7	37.9	39.8	39.8
R08512	2/31 BELMORE AVENUE BELMORE	RES	0.F	39.5	39.5	39.6	39.3	34.8	39.3	39.2
R08513	1/29 BELMORE AVENUE BELMORE	RES	0.F	38.6	38.6	38.7	38	35.2	38	37.9
R08514	10/32 CLEARY AVENUE BELMORE	RES	0.F	39.8	39.8	39.9	39.6	36.2	39.6	39.5
R08516	8/36 CLEARY AVENUE BELMORE	RES	0.F	38.2	38.1	38.3	37.1	36.2	37.2	37.3
R08519	5/42 CLEARY AVENUE BELMORE	RES	0.F	38.8	38.5	38.6	37	36.9	37.2	39
R08520	4/44 CLEARY AVENUE BELMORE	RES	0.F	39.8	39.9	39.9	39.8	38	39.8	39.6
R08521	16/37 CLEARY AVENUE BELMORE	RES	0.F	38	37.8	38.2	34.3	36.7	34.8	38.4
R08523	14/33 CLEARY AVENUE BELMORE	RES	0.F	38.6	38.5	38.6	37.1	36.7	38	38.2
R08523	14/33 CLEARY AVENUE BELMORE	RES	1.F	39.3	39.6	39.4	37.7	38.2	37.8	39.5
R08527	284 BURWOOD ROAD BELMORE	RES	0.F	38.8	38.5	38.9	37.9	37.8	38	38.2
R08527	284 BURWOOD ROAD BELMORE	RES	1.F	40.8	41.1	41.3	40.6	38.9	40.5	40.6
R08527	284 BURWOOD ROAD BELMORE	RES	2.F	41	41.3	41.5	41	38.8	41	41
R08528	A/280 BURWOOD ROAD BELMORE	RES	1.F	40.5	40.8	40.9	39.4	38.9	39.6	40.7
R08528	A/280 BURWOOD ROAD BELMORE	RES	2.F	40.9	41.4	41.5	40.6	38.8	40.7	40.8
R08530	278A BURWOOD ROAD BELMORE	RES	0.F	40.5	40.5	40.6	40.5	38.6	40.5	40.3
R08530	278A BURWOOD ROAD BELMORE	RES	1.F	40.9	41.3	41.4	40.9	38.8	41	40.8
R08530	278A BURWOOD ROAD BELMORE	RES	2.F	40.9	41.3	41.4	40.8	38.7	40.9	40.8
R08531	7/285 BURWOOD ROAD BELMORE	RES	0.F	40.9	41.1	41.1	40.8	39.1	40.9	40.8
R08533	11/291 BURWOOD ROAD BELMORE	RES	0.F	39.5	38.9	38.6	36.9	38.6	37.7	39.8
R08533	11/291 BURWOOD ROAD BELMORE	RES	1.F	40.9	41.2	41.2	40	39.3	40.3	41.1
R08534	14/297 BURWOOD ROAD BELMORE	RES	1.F	39.6	40.8	40.8	38.3	38.9	39.5	40
R08535	5/299 BURWOOD ROAD BELMORE	RES	1.F	40.2	40.4	40.5	39.3	38.1	39.4	40.4
R08537	1/305 BURWOOD ROAD BELMORE	RES	0.F	40.1	40.8	41	38.7	31.9	40.7	39.6
R08537	1/305 BURWOOD ROAD BELMORE	RES	1.F	40.7	41.7	41.8	40.2	36.4	41.2	40.9
R08538	20/313 BURWOOD ROAD BELMORE	RES	0.F	40.5	40.3	40.6	40	33.5	40.1	40.7
R08539	22/317 BURWOOD ROAD BELMORE	RES	0.F	39.7	38.9	39.9	38.7	34	38.8	39.2
R08540	16/286 BURWOOD ROAD BELMORE	OCC	0.F	40.3	40.3	40.4	40.3	36.3	40.3	40.4
R08540	16/286 BURWOOD ROAD BELMORE	OCC	1.F	41	41.4	41.4	41	37.6	41	40.9
R08541	16/286 BURWOOD ROAD BELMORE	OPW	0.F	38.4	38.4	38.3	37.7	35.1	37.7	37.6
R08541	16/286 BURWOOD ROAD BELMORE	OPW	1.F	41.1	41.5	41.5	41.1	37.1	41.1	41.1
R08545	1/21 CLEARY AVENUE BELMORE	RES	0.F	38.2	37.7	38.2	34.5	32.8	36.4	36.8
R08545	1/21 CLEARY AVENUE BELMORE	RES	1.F	40.2	40.2	40.6	37.5	35.6	39.4	39.6

R08546	1/19 CLEARY AVENUE BELMORE	RES	0.F	38.3	38.1	38.3	33.6	31.5	36.4	37.1
R08547	1/17 CLEARY AVENUE BELMORE	RES	0.F	38.4	38.3	39	34.9	31.5	35.4	37.3
R08549	13 CLEARY AVENUE BELMORE	RES	0.F	39.2	38.6	38.8	37.6	31.5	37.7	38.2
R08550	23/11 CLEARY AVENUE BELMORE	RES	0.F	39.2	39.1	39.5	38.5	31.5	38.5	39.3
R08551	24/9 CLEARY AVENUE BELMORE	RES	0.F	39.1	38.8	39.3	39.2	31.5	39.2	39.8
R08555	1/24 CLEARY AVENUE BELMORE	RES	0.F	38.5	37.9	38.6	33.8	31.9	36	37.2
R08556	1/22 CLEARY AVENUE BELMORE	RES	0.F	38	38.2	39.1	34.2	31.7	35.4	37.5
R08556	1/22 CLEARY AVENUE BELMORE	RES	1.F	40.2	40	40.8	38.3	32.3	38.7	40
R08559	327A BURWOOD ROAD BELMORE	COM	0.F	39.4	39.3	39.6	38.6	33.4	38.6	38.4
R08559	327A BURWOOD ROAD BELMORE	COM	1.F	39.9	40.4	40.4	39	36.7	39.1	38.9
R08560	41/59 ETELA STREET BELMORE	RES	0.F	41	41	41.2	40.8	35.2	40.8	40.8
R08560	41/59 ETELA STREET BELMORE	RES	1.F	41.5	41.8	42	41.4	39.6	41.5	41.4
R08561	42/57 ETELA STREET BELMORE	RES	0.F	40.1	39.8	39.6	39	32.1	39.1	41.1
R08561	42/57 ETELA STREET BELMORE	RES	1.F	41.3	41.5	41.6	41.1	35.4	41.1	42.6
R08562	43/55 ETELA STREET BELMORE	RES	0.F	41.5	40.6	41.4	37.9	31.3	38.2	41.1
R08563	40/2 ST CLAIR STREET BELMORE	RES	0.F	38.4	38	38.4	37	34.4	37.9	40.8
R08563	40/2 ST CLAIR STREET BELMORE	RES	1.F	40.8	40.9	41.1	40.3	36.8	40.4	41.9
R08564	39/4 ST CLAIR STREET BELMORE	RES	0.F	41.5	41.6	41.7	41.4	36.7	41.4	41.3
R08565	6 ST CLAIR STREET BELMORE	RES	0.F	40.2	40.2	40.3	38.5	38.1	39.6	39.2
R08565	6 ST CLAIR STREET BELMORE	RES	1.F	41.5	42	42	41.1	39.6	41.6	41.9
R08565	6 ST CLAIR STREET BELMORE	RES	2.F	41.9	42.4	42.4	42	39.7	42.1	41.9
R08566	37/8 ST CLAIR STREET BELMORE	RES	0.F	40.2	40.3	40.5	39.4	38.3	39.8	39.8
R08566	37/8 ST CLAIR STREET BELMORE	RES	1.F	41.3	41.8	41.9	41.2	39.6	41.4	41.4
R08567	5/10 ST CLAIR STREET BELMORE	RES	0.F	39.8	40.1	40.7	38.8	39	39.6	40.1
R08567	5/10 ST CLAIR STREET BELMORE	RES	1.F	42.1	42.5	42.6	42.3	39.7	42.4	42.2
R08568	4/12 ST CLAIR STREET BELMORE	RES	0.F	41.4	41.6	41.6	41.4	39.6	41.4	41.3
R08568	4/12 ST CLAIR STREET BELMORE	RES	1.F	41.9	42.3	42.3	42	40.1	42	41.9
R08568	4/12 ST CLAIR STREET BELMORE	RES	2.F	41.8	42.3	42.4	41.9	39.7	42	41.9
R08569	4/15 ST CLAIR STREET BELMORE	RES	0.F	41.6	41.4	41.8	41.4	40	41.4	41.8
R08569	4/15 ST CLAIR STREET BELMORE	RES	1.F	42.4	42.8	42.9	42.5	40.2	42.6	42.4
R08570	1/13 ST CLAIR STREET BELMORE	RES	0.F	40.9	40.8	40.8	40.6	40	40.6	41.7
R08571	1/11 ST CLAIR STREET BELMORE	RES	0.F	41	40.9	41	40.2	39.9	40.3	40.4
R08572	6/9 ST CLAIR STREET BELMORE	RES	0.F	40.4	40.4	40.5	39.7	39	39.7	39.9
R08573	1/7 ST CLAIR STREET BELMORE	RES	0.F	39.9	39.9	40	37.7	37.6	38.6	39
R08573	1/7 ST CLAIR STREET BELMORE	RES	1.F	42.1	42.5	42.6	40.5	39.9	41.7	41.2
R08574	5 ST CLAIR STREET BELMORE	RES	0.F	40	39.9	40.1	39.2	36.8	39.2	40.2
R08574	5 ST CLAIR STREET BELMORE	RES	1.F	42.1	42.4	42.5	41.8	37.6	41.9	41.8
R08575	2/26 SUDBURY STREET BELMORE	RES	0.F	41.9	42.2	42.1	41.1	40.5	42.2	42.2
R08575	2/26 SUDBURY STREET BELMORE	RES	1.F	42.8	43.2	43.2	42.6	40.8	42.8	42.9
R08576	3/24 SUDBURY STREET BELMORE	RES	0.F	40.1	40.1	40.2	39.8	39.8	39.8	41.4
R08577	16/22 SUDBURY STREET BELMORE	RES	0.F	42.4	42.5	42.6	42.6	40.5	42.6	42.3
R08577	16/22 SUDBURY STREET BELMORE	RES	1.F	42.9	43.3	43.3	43.1	40.7	43.2	43
R08578	A/20 SUDBURY STREET BELMORE	RES	0.F	42	42	42.1	41.9	37.3	42	41.8
R08578	A/20 SUDBURY STREET BELMORE	RES	1.F	42.5	42.9	43	42.5	38.1	42.6	42.5
R08579	21/49 ETELA STREET BELMORE	RES	0.F	41.7	41.8	41.9	41.5	38	41.5	41.4
R08579	21/49 ETELA STREET BELMORE	RES	1.F	42.5	42.8	42.9	42.6	39.2	42.5	42.5
R08579	21/49 ETELA STREET BELMORE	RES	2.F	42.9	44.9	43.4	42.9	40.3	42.9	43
R08580	1/53 ETELA STREET BELMORE	RES	0.F	41	40.5	40.7	39.9	34.5	40	41.4
R08581	53A ETELA STREET BELMORE	RES	0.F	38	37.4	38.1	38.4	31.7	38.4	38.2
R08581	53A ETELA STREET BELMORE	RES	1.F	42.2	41.8	42.6	41.8	33.9	41.9	42.1
R08582	5/1A ST CLAIR STREET BELMORE	RES	0.F	37.4	37.9	38.6	35.6	29.8	36.3	38.1
R08582	5/1A ST CLAIR STREET BELMORE	RES	1.F	40.8	41.2	42.1	39.5	30.6	39.6	40.3
R08583	1A ST CLAIR STREET BELMORE	RES	0.F	40.3	40.2	40.5	39.6	35.2	39.6	39.5
R08583	1A ST CLAIR STREET BELMORE	RES	1.F	42.4	42.4	42.9	42.6	36	42.6	42.5
R08584	6/3 ST CLAIR STREET BELMORE	RES	0.F	42.2	42.2	42.3	42.3	38.3	42.3	42.1
R08584	6/3 ST CLAIR STREET BELMORE	RES	1.F	42.6	43	43	42.8	38.7	42.8	42.7
R08584	6/3 ST CLAIR STREET BELMORE	RES	2.F	42.5	43	43.1	42.7	38.8	42.7	42.6
R08585	46 ETELA STREET BELMORE	RES	0.F	38.4	37	38.6	38.7	29.9	38.8	38.6
R08585	46 ETELA STREET BELMORE	RES	1.F	41.1	40.4	41.5	41.4	30.4	41.5	41.5
R08586	19/48 ETELA STREET BELMORE	RES	0.F	38.4	40	38.6	38.8	33.3	39.4	39.2
R08586	19/48 ETELA STREET BELMORE	RES	1.F	39.4	41.3	39.7	39.8	34	40.5	40.3
R08588	6/54 ETELA STREET BELMORE	RES	1.F	39.8	40.9	40	40.2	33.8	40.2	41.6
R08588	6/54 ETELA STREET BELMORE	RES	2.F	41.9	42	42.4	42.1	35.4	42.1	42.2
R08589	52 ETELA STREET BELMORE	OPW	0.F	39.4	38.4	38.8	39	28.8	39.7	39.5
R08589	52 ETELA STREET BELMORE	OPW	1.F	41.6	41.6	41.9	41.8	32.6	41.9	41.9
R08590	8/56 ETELA STREET BELMORE	RES	0.F	39.4	39.5	39.5	39.8	28.8	39.8	41.7
R08590	8/56 ETELA STREET BELMORE	RES	1.F	40.8	41.1	41.1	41.2	32.2	41.2	42.4
R08591	58 ETELA STREET BELMORE	RES	0.F	39.8	39.6	39.9	40.2	29.2	40.3	40.3
R08591	58 ETELA STREET BELMORE	RES	1.F	40.6	41	41	41	32.6	41.1	41
R08592	14 SUDBURY STREET BELMORE	RES	0.F	41	40.6	41.1	41.5	34.3	41.5	41.3
R08592	14 SUDBURY STREET BELMORE	RES	1.F	42.6	41.9	43	43.1	35.9	43.2	43.1
R08592	14 SUDBURY STREET BELMORE	RES	2.F	42.6	42.1	43	43.1	36.3	43.1	43
R08593	16 SUDBURY STREET BELMORE	RES	0.F	41.5	41.1	41.6	42	30.5	42	41.8
R08593	16 SUDBURY STREET BELMORE	RES	1.F	42.6	43.4	42.9	43	32.8	43.1	43
R08593	16 SUDBURY STREET BELMORE	RES	2.F	42.6	43.5	43	43.1	34.5	43.1	43
R08594	3/18 SUDBURY STREET BELMORE	RES	0.F	40.2	40.4	40.3	40.5	29.6	40.6	40.4
R08594	3/18 SUDBURY STREET BELMORE	RES	1.F	42.5	42.5	42.9	43	32.8	43	42.9
R08595	1/44 ETELA STREET BELMORE	RES	0.F	39.5	40.1	39.6	39.9	33.2	39.9	39.7
R08596	2/42 ETELA STREET BELMORE	RES	0.F	39.4	39.2	39.5	39.6	28.6	39.7	39.5
R08599	141/1B SUDBURY STREET BELMORE	RES	0.F	41.7	41	41.8	42.1	34.3	42.2	42.3
R08604	A/35 ISABEL STREET BELMORE	RES	0.F	39.9	39.9	40	40.3	33.1	40.4	40.2
R08606	6/34 ETELA STREET BELMORE	OED	0.F	41.9	42.7	42.1	41.5	36.5	41.5	41.3
R08606	6/34 ETELA STREET BELMORE	OED	1.F	42.4	44.1	42.9	41.9	37.6	41.9	44
R08606	6/34 ETELA STREET BELMORE	OED	2.F	44.1	44.9	44.4	41.8	41.2	41.8	43.6

R08607	8/47 ETELA STREET BELMORE	RES	0.F	41.8	41.6	41.9	40.7	33.2	41.3	41.5
R08608	100/1A SUDBURY STREET BELMORE	RES	0.F	41.9	41.8	42	41.6	37.8	41.6	41.4
R08609	6/3 SUDBURY STREET BELMORE	RES	0.F	42.5	42.6	42.7	42.2	40.5	42.3	42.1
R08610	9/45 ETELA STREET BELMORE	RES	0.F	42.7	41.2	42.4	42.9	35.1	43	42.7
R08611	10/43 ETELA STREET BELMORE	RES	0.F	41.4	41.4	41.6	40.9	33.2	41	40.7
R08612	11/41 ETELA STREET BELMORE	RES	0.F	42.7	42.8	42.9	42.9	35.4	42.8	42.7
R08613	12/39 ETELA STREET BELMORE	RES	0.F	41.9	41.6	42	41.2	38.4	42.6	42.3
R08614	X/37 ETELA STREET BELMORE	RES	0.F	42.3	44.8	42.1	41.4	39.5	41.5	41.3
R08614	X/37 ETELA STREET BELMORE	RES	1.F	42.8	46.6	44.3	41.8	41.8	41.8	43.6
R08615	2A CECILIA STREET BELMORE	RES	0.F	43.6	43.7	43.8	44	34.2	44	43.8
R08615	2A CECILIA STREET BELMORE	RES	1.F	44.1	44.6	44.8	44.5	37	44.5	44.6
R08616	Y/35 ETELA STREET BELMORE	RES	0.F	41.9	44.4	42.1	41.5	39.5	41.6	41.3
R08616	Y/35 ETELA STREET BELMORE	RES	1.F	44	46.3	44.7	42.2	41.5	42.4	44.1
R08617	Z/2 CECILIA STREET BELMORE	RES	0.F	43.7	43.8	43.9	44.1	41.7	44.1	43.9
R08617	Z/2 CECILIA STREET BELMORE	RES	1.F	44.1	44.8	45.2	44.5	42.5	44.5	45
R08618	B/4 CECILIA STREET BELMORE	RES	0.F	43.4	43.5	43.6	43.5	41.6	43.6	43.4
R08620	10/8 CECILIA STREET BELMORE	RES	0.F	41.2	41.7	41.2	39.4	40.7	40.4	42.1
R08620	10/8 CECILIA STREET BELMORE	RES	1.F	43.7	44.1	44.1	43.3	42.1	43.5	44
R08621	11/10 CECILIA STREET BELMORE	RES	0.F	43.5	43.6	43.7	43.6	41.6	43.7	43.7
R08622	12/12 CECILIA STREET BELMORE	RES	0.F	43.5	43.7	43.8	43.9	41.6	44	43.7
R08623	12A/14 CECILIA STREET BELMORE	RES	0.F	41.2	42.2	42.4	41.9	39.6	42	42
R08623	12A/14 CECILIA STREET BELMORE	RES	1.F	43.8	44.1	44.2	43.4	41.3	43.5	43.9
R08624	13/16 CECILIA STREET BELMORE	RES	0.F	41	40.6	40.6	38.8	37.3	39.9	40.3
R08624	13/16 CECILIA STREET BELMORE	RES	1.F	43.7	44	44.2	42.4	41	42.9	43.5
R08625	14/18 CECILIA STREET BELMORE	RES	0.F	42.8	42.9	43	41.9	40.4	42.9	42.7
R08626	3/11 SUDBURY STREET BELMORE	RES	0.F	41.2	41.2	41.4	40.8	40.3	40.9	41.3
R08626	3/11 SUDBURY STREET BELMORE	RES	1.F	42.9	43.2	43.2	42.4	41.1	42.5	43.3
R08627	3/9 SUDBURY STREET BELMORE	RES	0.F	42.4	42.5	42.6	42	40.2	42.1	42.1
R08628	2/13 SUDBURY STREET BELMORE	RES	0.F	40.6	40.4	40.9	38.7	38.3	38.9	40.9
R08629	2/13 SUDBURY STREET BELMORE	RES	0.F	42.3	42	42.1	39.6	40.4	42	41.8
R08630	1/17 SUDBURY STREET BELMORE	RES	0.F	41.8	41.8	41.8	40	39.2	40	41.5
R08631	29/19 SUDBURY STREET BELMORE	RES	0.F	41.4	41.5	41.6	40.9	38.3	41	40.8
R08632	30/21 SUDBURY STREET BELMORE	RES	0.F	40.7	41.7	41.7	39.7	39.3	41.3	41.3
R08632	30/21 SUDBURY STREET BELMORE	RES	1.F	42.5	43.1	43.3	42.8	40.9	42.9	42.7
R08633	31/23 SUDBURY STREET BELMORE	RES	0.F	39.1	39.3	40.1	39.1	37.9	39.3	39.1
R08634	1/22 CECILIA STREET BELMORE	RES	0.F	39.3	39.8	39.9	39.1	39.3	39.9	40.7
R08635	B/26 CECILIA STREET BELMORE	RES	0.F	39.4	40.4	40	40.4	38	40.5	40.2
R08635	B/26 CECILIA STREET BELMORE	RES	1.F	43	43.5	44	43.5	41.4	43.7	43.6
R08637	A/18 LAKEMBA STREET BELMORE	RES	0.F	40.5	40.7	41.1	38.6	38.6	38.8	38.9
R08637	A/18 LAKEMBA STREET BELMORE	RES	1.F	41.9	42.4	42.7	40.9	39.4	41.3	41.1
R08639	34/12 LAKEMBA STREET BELMORE	RES	0.F	40.2	40.2	40.3	38.2	38.3	38.8	38.6
R08640	35/10 LAKEMBA STREET BELMORE	RES	1.F	39.3	39.8	39.9	38.7	38.1	39.1	38.9
R08643	D/2 LAKEMBA STREET BELMORE	RES	1.F	41.1	41.7	41.7	39.2	38.9	39.7	39.4
R08644	125/1 PELMAN AVENUE BELMORE	RES	0.F	40.3	40.7	40.9	38.8	39.2	39.1	39
R08647	128/7 PELMAN AVENUE BELMORE	RES	0.F	37.9	38.5	38.9	37.4	36.4	37.7	37.6
R08648	135/2 PELMAN AVENUE BELMORE	RES	0.F	39.5	42.3	42.4	42.2	40.1	42.4	42.2
R08651	129/9 PELMAN AVENUE BELMORE	RES	0.F	37.4	38.2	38.2	37.1	37.1	37.3	37.2
R08655	5A LAKEMBA STREET BELMORE	RES	0.F	44.1	43.8	43.9	43.5	42.4	43.7	43.5
R08656	137/3 LAKEMBA STREET BELMORE	RES	0.F	42.6	42.8	42.9	42.1	40.4	42.2	42.1
R08657	138/1 LAKEMBA STREET BELMORE	RES	0.F	42.8	43.5	43.3	43.1	41.2	43.3	43.1
R08657	138/1 LAKEMBA STREET BELMORE	RES	1.F	44.3	44.6	44.6	44.5	41.7	44.7	44.4
R08658	139/30 CECILIA STREET BELMORE	RES	0.F	37.3	38.3	38.3	37.2	37.6	37.5	37.4
R08658	139/30 CECILIA STREET BELMORE	RES	1.F	42.5	42.9	42.9	40.6	41.2	40.9	41.7
R08659	140/32 CECILIA STREET BELMORE	RES	1.F	39.2	41.1	40.1	38.3	38.8	38.7	38.5
R08660	141/34 CECILIA STREET BELMORE	RES	0.F	38.7	39.5	39	37.4	38.3	37.6	37.5
R08662	143/38 CECILIA STREET BELMORE	RES	1.F	38.7	40.2	39.3	38.1	36.8	38.4	38.3
R08665	1/10 PELMAN AVENUE BELMORE	RES	1.F	41.3	42.7	41.9	38.7	39.6	39.1	39
R08667	146/44 CECILIA STREET BELMORE	RES	0.F	38.1	38.6	38.4	36.3	36.7	36.5	36.4
R08667	146/44 CECILIA STREET BELMORE	RES	1.F	43.6	44.1	44.2	42.8	41.8	43.2	43
R08668	147/46 CECILIA STREET BELMORE	RES	0.F	39.2	39.9	40	36.3	38.4	36.6	37.9
R08669	49 CECILIA STREET BELMORE	RES	0.F	41.4	41.6	42.3	39.5	40.4	39.9	39.9
R08670	1/47 CECILIA STREET BELMORE	RES	0.F	40.7	41.5	42	39.3	38.9	39.7	39.6
R08671	2/45 CECILIA STREET BELMORE	RES	0.F	40.6	41	41	38.6	39.1	39	38.9
R08672	A/43 CECILIA STREET BELMORE	RES	1.F	38.1	39.1	38.6	36.6	36.4	36.8	36.7
R08673	10/41 CECILIA STREET BELMORE	RES	0.F	40.4	40.8	40.5	38.4	39.2	38.6	38.5
R08673	10/41 CECILIA STREET BELMORE	RES	1.F	42.5	43.4	43	40.6	40.9	40.9	40.7
R08674	10/41 CECILIA STREET BELMORE	RES	0.F	40.3	40.5	40.4	41.1	38.5	41.4	41.2
R08674	10/41 CECILIA STREET BELMORE	RES	1.F	42.6	43.4	42.9	42.4	40.4	42.6	42.3
R08675	3/37 CECILIA STREET BELMORE	RES	0.F	38	39.3	38.7	36.9	38.4	37.1	37
R08675	3/37 CECILIA STREET BELMORE	RES	1.F	43.6	44.2	44	43.2	40.3	43.5	43.2
R08676	2/37A CECILIA STREET BELMORE	RES	1.F	40.3	41.7	41	39	38.5	39.4	39.2
R08677	1/37B CECILIA STREET BELMORE	RES	0.F	43.9	44.1	44.2	43.2	40.8	43.5	43.3
R08678	1/35 CECILIA STREET BELMORE	RES	0.F	42.9	43.1	43.3	42	41.1	42.2	42.4
R08679	2/31 ALBERT STREET BELMORE	RES	0.F	42.6	42.7	42.9	41.9	40.9	42	42.1
R08680	B/29 ALBERT STREET BELMORE	RES	0.F	41.9	42.4	42.5	41	40.4	41.3	41.2
R08681	C/27 ALBERT STREET BELMORE	RES	0.F	42.7	42.9	42.9	41.3	41.7	41.6	41.5
R08682	25 ALBERT STREET BELMORE	RES	0.F	43.8	44	44.1	43	42.3	43.3	43.1
R08683	5/48 ALBERT STREET BELMORE	RES	0.F	43.1	43.2	43.1	42.8	37.5	42.8	42.7
R08683	5/48 ALBERT STREET BELMORE	RES	1.F	44	44.7	44.2	43.4	39.5	43.6	43.7
R08683	5/48 ALBERT STREET BELMORE	RES	2.F	44.4	44.8	45	44.2	43.3	44.3	44.1
R08684	12/50 ALBERT STREET BELMORE	RES	0.F	42.8	42.8	42.8	42.4	39.9	42.4	42.2
R08684	12/50 ALBERT STREET BELMORE	RES	1.F	43.4	44.1	43.8	42.9	40.8	43	42.8
R08684	12/50 ALBERT STREET BELMORE	RES	2.F	43.8	44.3	44.2	43.4	43.2	44	43.8
R08688	A/27 CECILIA STREET BELMORE	RES	0.F	43.5	43.3	43.7	44	39.7	44	43.8

R08688	A/27 CECILIA STREET BELMORE	RES	1.F	44	44	44.4	44.4	40.5	44.5	44.2
R08689	B/25 CECILIA STREET BELMORE	RES	0.F	43.9	44.1	44	44.3	41.9	44.4	44.2
R08691	B/23 CECILIA STREET BELMORE	RES	0.F	44	44.2	44.1	44.4	42	44.5	44.2
R08692	1/21 CECILIA STREET BELMORE	RES	0.F	43.8	44.2	44.3	44.2	42	44.4	44.1
R08693	15/31 ADELAIDE STREET BELMORE	RES	0.F	43	43.1	43.2	43.1	40.6	43.1	42.9
R08694	16/29 ADELAIDE STREET BELMORE	RES	0.F	42.5	43.2	43.4	43.6	39.7	43.6	43.4
R08694	16/29 ADELAIDE STREET BELMORE	RES	1.F	44.4	45.3	44.4	43.8	41	43.8	45.1
R08695	17/27 ADELAIDE STREET BELMORE	RES	0.F	42.5	42.6	42.6	42.3	39.7	42.3	42
R08695	17/27 ADELAIDE STREET BELMORE	RES	1.F	43.7	45.4	44.6	42.5	40.8	42.6	43.9
R08696	17/27 ADELAIDE STREET BELMORE	RES	0.F	42.7	42.7	42.8	42.4	39.8	42.4	42.3
R08697	1/23 ADELAIDE STREET BELMORE	RES	0.F	42.8	42.9	42.9	42.5	40.1	42.5	42.3
R08698	2/21 ADELAIDE STREET BELMORE	RES	0.F	43	44.3	43.1	42.6	40.1	42.7	42.4
R08699	2/19 ADELAIDE STREET BELMORE	RES	0.F	43	44.4	43.2	42.7	40.7	42.8	42.5
R08699	2/19 ADELAIDE STREET BELMORE	RES	1.F	44.5	45.5	45.5	43.2	41.6	43.2	45.1
R08700	3/17 ADELAIDE STREET BELMORE	RES	0.F	43.2	44.2	44.2	42.9	40.7	43	42.6
R08701	32 ADELAIDE STREET BELMORE	RES	0.F	41.2	41.5	41.3	39.9	38.7	40	40
R08701	32 ADELAIDE STREET BELMORE	RES	1.F	42.9	43.4	43.4	42.3	39.9	42.3	42.4
R08702	77/33 ETELA STREET BELMORE	RES	0.F	41.4	43	42.1	39.4	38.7	40	41.6
R08702	77/33 ETELA STREET BELMORE	RES	1.F	43.8	45.1	45.1	42.9	40.1	43.2	43.3
R08703	76/31 ETELA STREET BELMORE	RES	1.F	43.2	44.3	44.1	42.7	33.8	42.8	43.2
R08704	75/29 ETELA STREET BELMORE	RES	0.F	42.9	44.5	42.8	42.3	41.6	42.4	43.8
R08704	75/29 ETELA STREET BELMORE	RES	1.F	45.1	46.4	46.2	45.5	42.2	45.6	45.4
R08705	A/27 ETELA STREET BELMORE	RES	0.F	44.5	44.4	44.5	44.8	43.4	44.8	45.6
R08706	B/25 ETELA STREET BELMORE	RES	0.F	44.2	44.1	44.2	44.3	43	44.4	45.2
R08707	C/23 ETELA STREET BELMORE	RES	0.F	44.3	44.1	44.3	44.4	43.3	44.5	45.3
R08708	1/30 ADELAIDE STREET BELMORE	RES	0.F	41.1	41	41.1	40.7	39.2	40.8	40.6
R08708	1/30 ADELAIDE STREET BELMORE	RES	1.F	43.9	44.6	44.4	43.5	40.2	43.6	43.4
R08709	1/28 ADELAIDE STREET BELMORE	RES	0.F	38.4	38.4	38.5	38.5	37.7	38.6	40.2
R08710	2/26 ADELAIDE STREET BELMORE	RES	0.F	44.3	44.8	44.9	44.8	42.8	44.8	45.5
R08711	1/24 ADELAIDE STREET BELMORE	RES	0.F	41.8	42.1	42.2	42	40.3	42.1	42
R08712	57/22 ADELAIDE STREET BELMORE	RES	0.F	38.1	38.3	38.5	36.5	37.9	36.6	40.1
R08713	A/20 ADELAIDE STREET BELMORE	RES	0.F	42.9	43.8	43.4	42.4	38.1	42.4	42.3
R08714	B/18 ADELAIDE STREET BELMORE	RES	0.F	43	43.8	43.5	42.3	41.3	42.4	44.3
R08715	C/16 ADELAIDE STREET BELMORE	RES	0.F	42.9	43.8	43.3	42.1	40.8	42.2	45
R08716	60/14 ADELAIDE STREET BELMORE	RES	0.F	41.4	41.5	41.5	41.1	40.2	41.9	45.2
R08717	D/12 ADELAIDE STREET BELMORE	RES	0.F	44.3	44.2	44.1	43.3	41.9	43.4	46.1
R08718	E/10 ADELAIDE STREET BELMORE	RES	0.F	44.4	44.2	44.3	43.4	42	43.5	45.8
R08719	F/8 ADELAIDE STREET BELMORE	RES	0.F	45.5	44.6	44.7	43.6	43	43.7	46.7
R08720	A/6 ADELAIDE STREET BELMORE	RES	0.F	44.5	44.7	44.8	43.7	41	43.8	45.1
R08721	B/4 ADELAIDE STREET BELMORE	RES	0.F	44.4	44.7	44.9	44	42	44	45
R08722	3/27 HALL STREET BELMORE	RES	0.F	48.4	47.2	47.5	47.4	45.8	47.5	48.7
R08723	2/29 HALL STREET BELMORE	RES	0.F	48	47.7	48.8	47.4	45.6	47.5	49
R08724	1/31 HALL STREET BELMORE	RES	0.F	48	48.3	48.4	47.2	44.9	48.7	48.3
R08724	1/31 HALL STREET BELMORE	RES	1.F	50.1	50.1	50.2	47.5	45.7	49.3	50.6
R08725	32/33 HALL STREET BELMORE	RES	0.F	47.2	47.8	47.8	47.1	45.1	47.9	47.6
R08726	33/1 ADELAIDE STREET BELMORE	RES	0.F	46.8	46.9	47.2	46.8	44.9	47.5	47.1
R08726	33/1 ADELAIDE STREET BELMORE	RES	1.F	47.3	47.6	47.8	48	46	48.1	47.8
R08727	1/3 ADELAIDE STREET BELMORE	RES	0.F	43.9	44.2	44	41.4	40	41.7	42.6
R08728	26/5 ADELAIDE STREET BELMORE	RES	0.F	44	44.1	44.2	42.8	41	43.1	43.3
R08729	C/2 ADELAIDE STREET BELMORE	RES	0.F	46.7	46.6	47.1	46.6	45.5	46.6	47.9
R08729	C/2 ADELAIDE STREET BELMORE	RES	1.F	48.1	47.7	48.4	47.1	45.7	47.5	48.5
R08730	65/24 HALL STREET BELMORE	RES	0.F	45.6	46.1	46.2	45.2	43.8	45.3	46.2
R08730	65/24 HALL STREET BELMORE	RES	1.F	47.1	47.7	47.7	47	44	47.1	47.6
R08730	65/24 HALL STREET BELMORE	RES	2.F	47.9	48.4	48.5	48.8	45.6	48.8	50.4
R08731	66/22 HALL STREET BELMORE	RES	0.F	44	44.1	44.4	40.3	41.5	43.2	42.6
R08732	67/20 HALL STREET BELMORE	RES	0.F	44.2	44.4	44.3	44.1	42.2	44.2	45.4
R08733	3/7 ADELAIDE STREET BELMORE	RES	0.F	44	44.1	44.2	43.3	41.1	43.6	43.3
R08734	2/9 ADELAIDE STREET BELMORE	RES	0.F	44	44.3	44.3	43.6	41.2	43.8	43.5
R08735	1/11 ADELAIDE STREET BELMORE	RES	0.F	44	44.4	44.5	43.4	41.1	43.4	43.5
R08736	23/13 ADELAIDE STREET BELMORE	RES	0.F	44.3	44.4	44.7	43.2	40.8	43.3	43.6
R08737	22/15 ADELAIDE STREET BELMORE	RES	0.F	44.2	44.3	44.6	42.9	40.7	43.1	43.6
R08737	22/15 ADELAIDE STREET BELMORE	RES	1.F	44.8	45.4	45.4	43.4	41.3	43.6	45
R08738	5/42-44 ALBERT STREET BELMORE	COM	0.F	45.4	45.4	45.5	45.6	43.3	45.8	45.5
R08738	5/42-44 ALBERT STREET BELMORE	COM	1.F	46.1	46.2	46.4	46.6	43.6	46.7	46.4
R08739	4/46 ALBERT STREET BELMORE	RES	0.F	43.6	43.9	43.9	42.3	41.9	42.7	42.5
R08740	17-18 BRUCE AVENUE BELFIELD	RES	0.F	38.3	38.6	38.6	35.8	34.3	36.3	36.7
R08740	17-18 BRUCE AVENUE BELFIELD	RES	1.F	42.2	42.8	42.6	40.2	38	40.7	40.7
R08742	5/16 BRUCE AVENUE BELFIELD	RES	0.F	37.5	38.1	38.1	35.3	34	35.9	36.3
R08751	1/46 BALTIMORE STREET BELFIELD	RES	0.F	37.6	39.7	39.6	36.5	34.4	37.6	37.6
R08767	10/34-40 BALTIMORE STREET BELFIELD	RES	0.F	39.9	40.7	39.9	37.4	36.4	37.9	37.8
R08769	4/32 BALTIMORE STREET BELFIELD	RES	1.F	41.2	41.9	41.8	39.1	37.1	39.7	39.8
R08771	4/32 BALTIMORE STREET BELFIELD	RES	1.F	41.2	42.4	41.6	38.9	37.2	39.4	39.4
R08773	4/32 BALTIMORE STREET BELFIELD	RES	0.F	38.1	38.7	38.1	36	34.8	36.4	36.3
R08775	1/11 BRUCE AVENUE BELFIELD	RES	0.F	38.2	38.8	38.5	35.3	36	35.6	36.3
R08780	13/26 BALTIMORE STREET BELFIELD	RES	1.F	40.3	41.5	41.5	39.5	36.6	40.1	40.1
R08782	B/22 BALTIMORE STREET BELFIELD	RES	0.F	41	41.7	41.7	38.1	38.1	39.2	39.3
R08783	A/20 BALTIMORE STREET BELFIELD	RES	0.F	40	40.5	40.5	37	36	37.1	38.5
R08783	A/20 BALTIMORE STREET BELFIELD	RES	1.F	43.5	44.3	43.8	39.6	40.7	39.7	41.4
R08788	A/7 BRUCE AVENUE BELFIELD	RES	1.F	39.8	40.2	40.8	37.8	38.6	38.1	38
R08789	1/18 BALTIMORE STREET BELFIELD	RES	1.F	40.6	40.9	41.1	38.8	39.5	38.9	39
R08790	A/16 BALTIMORE STREET BELFIELD	RES	0.F	42.3	42.5	42.8	40.4	40.5	40.5	40.6
R08791	1/14 BALTIMORE STREET BELFIELD	RES	0.F	41.5	41.4	42.3	39	40.9	39.3	39.3
R08791	1/14 BALTIMORE STREET BELFIELD	RES	1.F	45.3	45.6	45.6	44.7	43.1	45	44.8
R08795	1/12 BALTIMORE STREET BELFIELD	RES	0.F	39.5	39.9	40	37.6	38.4	38	37.9

R08796	1/6 BALTIMORE STREET BELFIELD	RES	0.F	41.7	42.9	42.3	41.6	40.9	42	41.9
R08797	1/2 BRUCE AVENUE BELFIELD	RES	0.F	43.5	43.6	43.9	42.2	39.6	42.6	42.5
R08797	1/2 BRUCE AVENUE BELFIELD	RES	1.F	45.2	45.7	45.7	44.5	42.7	45	44.6
R08798	B/4 BALTIMORE STREET BELFIELD	RES	0.F	43.7	44.2	43.9	41	41.9	41.4	41.3
R08799	1/2 BALTIMORE STREET BELFIELD	RES	0.F	40.3	40.8	40.6	39.5	38.3	39.5	39.5
R08799	1/2 BALTIMORE STREET BELFIELD	RES	1.F	45.2	45.7	45.8	44.7	42.6	44.8	44.8
R08800	106/25 ALBERT STREET BELFIELD	RES	0.F	45.4	45.8	45.8	45.5	43.1	45.7	45.6
R08801	Y/23 ALBERT STREET BELFIELD	RES	0.F	45.9	46.2	46.1	45.8	43.2	45.9	45.8
R08802	X/21 ALBERT STREET BELFIELD	RES	0.F	45.9	46.2	46.1	46.1	44.1	46.2	46.1
R08803	6/1 BALTIMORE STREET BELFIELD	RES	0.F	43.1	44.1	44.4	41.1	43.1	41.5	41.3
R08804	5/3 BALTIMORE STREET BELFIELD	RES	0.F	44.7	45	45.6	43.9	43	44	44.2
R08804	5/3 BALTIMORE STREET BELFIELD	RES	1.F	46.1	46.7	47	45.9	44.1	46.1	46.1
R08805	4/5 BALTIMORE STREET BELFIELD	RES	0.F	44.6	44.8	44.9	42.9	42.7	43.3	43.2
R08806	3/7 BALTIMORE STREET BELFIELD	RES	0.F	43.7	43.8	44.3	42.6	38.9	42.8	43
R08807	2/9 BALTIMORE STREET BELFIELD	RES	0.F	39	39.2	39.6	37.9	37.4	40.9	38
R08808	1/11 BALTIMORE STREET BELFIELD	RES	0.F	38.5	39	39.3	37.5	35.9	37.7	37.5
R08808	1/11 BALTIMORE STREET BELFIELD	RES	1.F	43.4	43.8	43.9	41.2	41.5	41.3	41.6
R08810	1/11 BALTIMORE STREET BELFIELD	RES	0.F	38.2	38.5	38.9	33.8	36.6	36.5	36.7
R08811	8/13 BALTIMORE STREET BELFIELD	RES	0.F	43.8	44.1	43.2	36	41.8	36.4	40.9
R08812	8/13 BALTIMORE STREET BELFIELD	RES	0.F	39.7	40.1	40.3	38.5	36.6	38.9	38.7
R08814	3/16 METELLA CRESCENT BELFIELD	RES	0.F	40.9	41.3	41.4	39.8	37.3	40.6	40.5
R08815	3/16 METELLA CRESCENT BELFIELD	RES	0.F	45.3	45.6	45.7	42.9	41.2	43.7	43.6
R08816	3/15 BALTIMORE STREET BELFIELD	RES	0.F	41.8	42.4	42.6	39.5	38	40.3	40.2
R08816	3/15 BALTIMORE STREET BELFIELD	RES	1.F	45.9	46.1	46	44.9	41.6	45.4	45.6
R08817	4/31 MICHAEL AVENUE BELFIELD	RES	0.F	38.7	39.8	39.6	38	34.8	38.5	38.3
R08818	19 BALTIMORE STREET BELFIELD	RES	0.F	41	42.7	41.7	40.8	36.8	41.4	41.2
R08818	19 BALTIMORE STREET BELFIELD	RES	1.F	44.7	45.3	45.3	43.1	40.6	43.7	43.5
R08822	1/21 BALTIMORE STREET BELFIELD	RES	0.F	38.8	39.6	39.1	37.2	36.8	39	39
R08823	11/29 MICHAEL AVENUE BELFIELD	RES	0.F	38.9	39.9	40	39	36.2	40	39.8
R08824	5/27 MICHAEL AVENUE BELFIELD	RES	0.F	41	41.8	41.8	39.3	38.2	40	39.7
R08824	5/27 MICHAEL AVENUE BELFIELD	RES	1.F	44.5	45.9	45.7	42.8	40.7	43.9	43.5
R08825	3/25 MICHAEL AVENUE BELFIELD	RES	0.F	43.1	43.9	43.6	40.3	39.4	41.8	42.2
R08825	3/25 MICHAEL AVENUE BELFIELD	RES	1.F	44.8	45.7	45.5	43.5	40.8	44.8	45.1
R08827	23A MICHAEL AVENUE BELFIELD	RES	0.F	37	38	39.2	35.6	34.2	36.8	36.5
R08828	6/21 MICHAEL AVENUE BELFIELD	RES	0.F	39	40.4	40.9	37.8	35.7	38.7	38.6
R08829	5/19 MICHAEL AVENUE BELFIELD	RES	0.F	40.9	43.1	42.8	39.5	40.7	40.1	40.7
R08832	23/35 BALTIMORE STREET BELFIELD	RES	0.F	38.6	39.3	40.6	37.4	35.4	38.7	38.5
R08833	22/37 BALTIMORE STREET BELFIELD	RES	0.F	38.1	39.4	39.7	37	34.6	38.3	38.2
R08834	2/25 BALTIMORE STREET BELFIELD	RES	1.F	41.3	43.2	42.5	40.5	38.1	41.1	40.9
R08835	14/36 MICHAEL AVENUE BELFIELD	RES	0.F	37.1	38.5	38.9	36.6	34.7	36.9	37.5
R08836	38 MICHAEL AVENUE BELFIELD	RES	0.F	36.3	37.5	38.4	35.6	35.1	36.1	36.4
R08836	38 MICHAEL AVENUE BELFIELD	RES	1.F	40.9	44.2	44.4	40	38.4	41.1	40.8
R08837	38 MICHAEL AVENUE BELFIELD	RES	1.F	41.8	44.8	44.3	41.1	39.5	42.5	42
R08838	10/40 MICHAEL AVENUE BELFIELD	RES	0.F	38	39.7	38.8	37.9	35.7	39.1	39
R08839	2/42 MICHAEL AVENUE BELFIELD	RES	0.F	39.4	42.5	40.3	38	38.3	38.7	39
R08840	5/42-48 LINCOLN STREET BELFIELD	RES	0.F	46.7	46.7	47.1	47.2	44.6	47.9	48.1
R08840	5/42-48 LINCOLN STREET BELFIELD	RES	1.F	47.2	47.4	47.7	47.5	45.2	48.5	48.5
R08841	1/40 LINCOLN STREET BELFIELD	RES	0.F	47	47	47.4	47.5	45	48.3	48.4
R08842	5/42-48 LINCOLN STREET BELFIELD	RES	1.F	40.6	43.1	42.6	40.3	37.4	41.4	41.3
R08843	1/40 LINCOLN STREET BELFIELD	RES	0.F	47.1	47.1	47.3	47.5	45.2	48.4	48.4
R08843	1/40 LINCOLN STREET BELFIELD	RES	1.F	47.7	47.8	48	48	46.1	48.8	48.8
R08844	1/38 LINCOLN STREET BELFIELD	RES	0.F	46.9	46.4	47.1	41.9	45.3	44.4	44
R08845	1/36 LINCOLN STREET BELFIELD	RES	0.F	41.3	43.6	42	41.1	39.1	42.7	42.7
R08845	1/36 LINCOLN STREET BELFIELD	RES	1.F	44.2	47.2	45.5	43.7	41.9	46	46.2
R08845	1/36 LINCOLN STREET BELFIELD	RES	2.F	47.7	47.9	48	48.3	46.3	48.9	48.9
R08846	1/34 LINCOLN STREET BELFIELD	RES	0.F	47.2	47.2	47.4	47.7	45.6	47.8	47.6
R08847	32 LINCOLN STREET BELFIELD	RES	0.F	42.4	44	43.3	41.4	40.3	42.3	41.8
R08847	32 LINCOLN STREET BELFIELD	RES	1.F	47.9	48.1	48.2	48.3	45.7	49.1	48.3
R08848	2/50 MICHAEL AVENUE BELFIELD	RES	0.F	40.3	41.2	41.3	40.5	37.1	41.9	41.7
R08848	2/50 MICHAEL AVENUE BELFIELD	RES	1.F	45	46.3	46.3	45	41.5	45.6	45.2
R08849	2/48 MICHAEL AVENUE BELFIELD	RES	0.F	41	41.3	41.8	38.6	38.2	39.6	39.6
R08849	2/48 MICHAEL AVENUE BELFIELD	RES	1.F	45.4	46.5	46.4	42.2	43.1	43.3	44.5
R08850	2/46 MICHAEL AVENUE BELFIELD	RES	0.F	42.2	43.8	42.6	40.6	39.2	41.3	41
R08851	2/44 MICHAEL AVENUE BELFIELD	RES	0.F	37.8	38.8	38.6	37.7	35.6	38.2	37.8
R08851	2/44 MICHAEL AVENUE BELFIELD	RES	1.F	41.8	44.1	42.9	41.3	38.5	42.2	41.7
R08852	2/28 LINCOLN STREET BELFIELD	RES	0.F	47.6	47.6	47.8	46.5	45.7	46.9	47.8
R08852	2/28 LINCOLN STREET BELFIELD	RES	1.F	48.5	48.6	48.7	48.3	46	48.9	48.6
R08853	1/1 METELLA CRESCENT BELFIELD	RES	0.F	46.3	45.4	44.2	38.6	45.1	39	44.2
R08854	2/3 METELLA CRESCENT BELFIELD	RES	0.F	41.7	43.9	42.4	38.9	41.4	39.5	39.4
R08854	2/3 METELLA CRESCENT BELFIELD	RES	1.F	44.6	46.1	45	41.8	41.7	42.5	42.5
R08855	3/16 METELLA CRESCENT BELFIELD	RES	0.F	45.4	45.7	45.8	43.4	42.9	44	44.1
R08856	4/14 METELLA CRESCENT BELFIELD	RES	0.F	44.7	45.2	45.4	42.4	41.4	42.9	43.1
R08856	4/14 METELLA CRESCENT BELFIELD	RES	1.F	48	48	48.2	45.6	45.1	45.8	47.2
R08857	5/12 METELLA CRESCENT BELFIELD	RES	0.F	41.5	42.3	42	40.1	40.9	40.4	40.3
R08857	5/12 METELLA CRESCENT BELFIELD	RES	1.F	46.8	47.1	47.1	47.3	44.8	47.5	47.1
R08858	6/10 METELLA CRESCENT BELFIELD	RES	0.F	40.9	41.2	41.4	39.1	44.1	39.4	39.4
R08859	7/8 METELLA CRESCENT BELFIELD	RES	0.F	45.3	45.6	45.8	43.5	44.8	43.7	43.8
R08860	8/6 METELLA CRESCENT BELFIELD	RES	0.F	42.5	43.7	43.2	40.5	41.7	40.6	40.7
R08861	9/4 METELLA CRESCENT BELFIELD	RES	0.F	46.2	46.4	46.6	44.3	44.6	44.4	44.3
R08862	10/2 METELLA CRESCENT BELFIELD	RES	0.F	43.6	44.3	44.5	41.9	42.7	42.9	42.1
R08863	4/26 LINCOLN STREET BELFIELD	RES	0.F	47.5	47.5	47.7	48.6	44.2	48.8	48.7
R08863	4/26 LINCOLN STREET BELFIELD	RES	1.F	48.1	48.3	48.4	48.4	46.2	48.6	48.5
R08864	3/24 LINCOLN STREET BELFIELD	RES	0.F	46.9	47.3	47.4	45.2	44.1	45.9	45.9
R08865	1/22 LINCOLN STREET BELFIELD	RES	0.F	46.9	47.4	47.4	45	46.3	45.8	45.6

R08865	1/22 LINCOLN STREET BELFIELD	RES	1.F	48.5	48.6	48.7	48.6	46.7	48.9	48.7
R08866	1/20 LINCOLN STREET BELFIELD	RES	0.F	46.6	46.9	47.1	45.2	46.3	45.3	45.4
R08866	1/20 LINCOLN STREET BELFIELD	RES	1.F	48.4	48.7	48.9	49	46.7	49.1	48.9
R08867	4/1 ALBERT STREET BELFIELD	RES	0.F	47.5	47.6	47.7	48.2	45.1	48.3	47.9
R08868	1/3 ALBERT STREET BELFIELD	RES	0.F	47.3	47.4	47.3	48	44.7	48.1	47.7
R08869	2/5 ALBERT STREET BELFIELD	RES	0.F	47.1	47.3	47.5	47.8	44.6	47.9	47.6
R08870	11/7 ALBERT STREET BELFIELD	RES	0.F	47.1	47.2	47.4	47.3	44.8	47.3	47.3
R08870	11/7 ALBERT STREET BELFIELD	RES	1.F	48	48.5	48.7	48.1	45.9	48.1	48.2
R08871	10/9 ALBERT STREET BELFIELD	RES	0.F	47	47	46.9	47.5	44.6	47.5	47.1
R08872	2/11 ALBERT STREET BELFIELD	RES	0.F	45.2	45.3	45.3	43.7	42.5	44	44.8
R08873	1/13 ALBERT STREET BELFIELD	RES	0.F	46.3	46.1	46.4	44	44.3	44.5	46.4
R08874	1/15 ALBERT STREET BELFIELD	RES	0.F	45.6	45.9	46.1	44.7	44.3	45.2	44.9
R08875	2/17 ALBERT STREET BELFIELD	RES	0.F	45.6	45.9	46	45.3	44.2	45.5	45.4
R08876	1/19 ALBERT STREET BELFIELD	RES	0.F	44.5	46	45.9	45.5	42.3	45.8	45.6
R08877	106/25 ALBERT STREET BELFIELD	RES	0.F	40.1	41.1	41.2	40.6	38.9	41	40.8
R08877	106/25 ALBERT STREET BELFIELD	RES	1.F	45.1	46.2	46.1	45.4	43	45.9	45.6
R08878	Y/23 ALBERT STREET BELFIELD	RES	0.F	38	38.1	38.2	38.3	36.8	38.6	38.5
R08879	X/21 ALBERT STREET BELFIELD	RES	0.F	42.6	43.4	43.3	41.4	41.8	41.8	41.6
R08880	1/19 ALBERT STREET BELFIELD	RES	0.F	46.1	46.6	46.4	45.9	43.8	46.3	46
R08881	2/17 ALBERT STREET BELFIELD	RES	0.F	45.5	45.8	45.9	44.7	43.2	45.2	44.9
R08882	2/17 ALBERT STREET BELFIELD	RES	0.F	43.7	44.6	44.2	42.9	42.9	43.1	43
R08883	2/11 ALBERT STREET BELFIELD	RES	0.F	38.2	38.8	38.4	37.8	37.9	38	37.9
R08884	33/1 ADELAIDE STREET BELMORE	RES	0.F	41.1	41.2	41.1	39.7	42.4	39.9	39.8
R08885	33/1 ADELAIDE STREET BELMORE	RES	0.F	42.5	42.8	42.5	40.9	41.5	41.1	41.1
R08885	33/1 ADELAIDE STREET BELMORE	RES	1.F	46.9	47.2	47.3	47.2	44.5	47.5	47.2
R08886	33/1 ADELAIDE STREET BELMORE	RES	0.F	44.1	44.3	44.2	42.2	41.3	42.7	42.5
R08886	33/1 ADELAIDE STREET BELMORE	RES	1.F	46.4	46.4	46.7	47.2	43.6	47.3	47
R08887	2/17 ALBERT STREET BELFIELD	RES	0.F	43.4	43.8	43.8	42.4	40.9	42.8	43.3
R08888	2/17 ALBERT STREET BELFIELD	RES	0.F	45.1	45.6	45.6	43.8	43.6	44.2	44
R08888	2/17 ALBERT STREET BELFIELD	RES	1.F	47.7	48.1	48.2	47.5	45.3	47.9	47.7
R08889	32/33 HALL STREET BELMORE	RES	0.F	43.4	43.8	43.8	42.7	41.9	43.1	42.9
R08890	32/33 HALL STREET BELMORE	RES	0.F	45.3	45.7	45.4	43.4	42	43.7	43.9
R08890	32/33 HALL STREET BELMORE	RES	1.F	47.8	47.7	47.9	48.2	44.6	48.3	48
R08891	32/33 HALL STREET BELMORE	RES	0.F	47	47	47.2	48.1	45	48.1	47.8
R08892	1/31 HALL STREET BELMORE	RES	0.F	47.1	47.2	47.3	48	45	48	47.7
R08893	1/31 HALL STREET BELMORE	RES	0.F	44.6	45.3	45.3	46.2	43.9	46.4	46.1
R08894	2/29 HALL STREET BELMORE	RES	0.F	45.5	45.8	45.7	45.7	43	45.8	45.5
R08895	3/27 HALL STREET BELMORE	RES	0.F	45.6	45.7	45.8	45.9	43.1	45.9	45.6
R08896	35/1 ETELA STREET BELMORE	RES	0.F	45.9	45.8	46	46.1	43.2	46.2	45.9
R08897	147 CAMPSIE ST CAMPSIE	RES	0.F	46	46.1	47.1	47.9	43.4	48	47.6
R08898	1/31 HALL STREET BELMORE	RES	0.F	48	47.8	48.1	48.8	45.6	48.9	48.5
R08899	7 ALMA AV CAMPSIE	RES	0.F	40.7	40.7	40.9	40	40	40.3	40.1
R08900	5 ALMA AV CAMPSIE	RES	0.F	39.6	40.6	40.6	40.2	38.7	40.6	40.4
R08901	2/11 ALBERT STREET BELFIELD	RES	0.F	38.5	38.9	39	37.8	38.1	38.3	38.1
R08901	2/11 ALBERT STREET BELFIELD	RES	1.F	41.9	41.9	42.3	41.6	40.3	42	42
R08902	2/11 ALBERT STREET BELFIELD	RES	0.F	40.5	40.7	40.8	40.1	38	40.5	40.2
R08903	11/7 ALBERT STREET BELFIELD	RES	0.F	46.2	47.2	47.1	48.4	43.3	48.5	48.1
R08903	11/7 ALBERT STREET BELFIELD	RES	1.F	46.7	47.9	47.3	48.7	43.6	48.9	48.5
R08903	11/7 ALBERT STREET BELFIELD	RES	2.F	47.1	47.7	47.2	48.7	43.8	48.8	48.5
R08904	1/20 LINCOLN STREET BELFIELD	RES	0.F	44.5	45	45.3	43.3	38.1	43.7	43.5
R08904	1/20 LINCOLN STREET BELFIELD	RES	1.F	46.5	47	47.1	46.7	42.4	46.9	46.5
R08904	1/20 LINCOLN STREET BELFIELD	RES	2.F	47.1	47.6	47.7	47.7	42.9	47.9	47.4
R08905	1/20 LINCOLN STREET BELFIELD	RES	0.F	47.8	47.7	48	48.7	45.4	48.8	48.4
R08905	1/20 LINCOLN STREET BELFIELD	RES	1.F	48.2	48.4	48.6	49.1	45.6	49.2	48.8
R08905	1/20 LINCOLN STREET BELFIELD	RES	2.F	48.3	48.4	48.6	49.1	45.4	49.2	48.9
R08906	1/20 LINCOLN STREET BELFIELD	RES	0.F	48.1	48.1	48.2	48.8	45.5	49	48.6
R08906	1/20 LINCOLN STREET BELFIELD	RES	1.F	48.7	49	49	49.5	46.4	49.7	49.3
R08906	1/20 LINCOLN STREET BELFIELD	RES	2.F	48.7	49	49.1	49.5	46.3	49.7	49.3
R08907	1/20 LINCOLN STREET BELFIELD	RES	0.F	44	46	45	45.3	43.8	45.5	45.1
R08907	1/20 LINCOLN STREET BELFIELD	RES	1.F	48.8	48.7	48.8	49.2	45.6	49.3	48.9
R08907	1/20 LINCOLN STREET BELFIELD	RES	2.F	48.9	48.9	49	49.5	46.1	49.7	49.3
R08908	1/20 LINCOLN STREET BELFIELD	RES	0.F	45.2	45.1	45.5	46.3	43.6	46.5	46.2
R08908	1/20 LINCOLN STREET BELFIELD	RES	1.F	48.9	49.3	49.1	50.7	46.6	50.9	50.5
R08909	1/20 LINCOLN STREET BELFIELD	RES	0.F	41	42.2	41.5	41.1	40.8	41.5	41.2
R08910	1/20 LINCOLN STREET BELFIELD	RES	0.F	46.2	47.9	46.8	46	44	46.4	46.2
R08911	1/20 LINCOLN STREET BELFIELD	RES	0.F	44.8	46.9	45.1	43.7	45	44.1	43.8
R08911	1/20 LINCOLN STREET BELFIELD	RES	1.F	49.1	49.3	49.3	49.8	46.6	50	49.6
R08912	1/20 LINCOLN STREET BELFIELD	RES	0.F	44.9	44.2	45.1	45.9	43.6	46.1	45.7
R08913	14 LINCOLN ST CAMPSIE	RES	0.F	47.6	47.6	47.8	49.1	46.5	49.3	48.9
R08914	12 LINCOLN ST CAMPSIE	RES	0.F	47.5	47.7	47.8	49	44.2	49.2	48.8
R08915	145 CAMPSIE ST CAMPSIE	RES	0.F	46.1	46.1	46.3	46.5	43.2	46.6	46.2
R08916	143 CAMPSIE ST CAMPSIE	RES	0.F	47.3	47.4	47.4	48.3	43.4	48.4	48
R08917	141 CAMPSIE ST CAMPSIE	RES	0.F	47.5	47.6	47.6	48.3	43.6	48.4	48.2
R08918	139 CAMPSIE ST CAMPSIE	RES	0.F	46.7	46.9	46.7	46.7	43.8	46.9	46.6
R08919	137 CAMPSIE ST CAMPSIE	RES	0.F	45.2	45.7	45.3	43.5	43.9	44	43.7
R08920	135 CAMPSIE ST CAMPSIE	RES	0.F	43	45.2	43.8	42.2	41.9	42.6	42.2
R08921	11 LINCOLN ST CAMPSIE	RES	0.F	48	48.2	48.3	47.1	46.7	47.4	47.3
R08922	11 LINCOLN ST CAMPSIE	RES	0.F	47.9	48.1	48.3	47	46.3	47.5	47.2
R08922	11 LINCOLN ST CAMPSIE	RES	1.F	49.2	49.6	49.6	48.6	47.3	49.1	49.5
R08923	15 LINCOLN ST CAMPSIE	RES	0.F	43.3	44.6	43.9	42.4	43.2	42.6	43
R08924	133 CAMPSIE ST CAMPSIE	RES	0.F	39.7	41.2	39.6	39.6	38.4	39.8	39.6
R08925	17 LINCOLN ST CAMPSIE	RES	0.F	40.5	41.5	40.8	40.5	40.4	40.9	40.5
R08926	19 LINCOLN ST CAMPSIE	RES	0.F	46.8	47.6	47.3	47	45.8	47.4	47
R08927	21 LINCOLN ST CAMPSIE	RES	0.F	48.6	48.8	48.8	48.7	46.7	49.1	48.7

R08928	23 LINCOLN ST CAMPSIE	RES	0.F	47.7	48.9	48.9	49	44.5	49.3	49
R08928	23 LINCOLN ST CAMPSIE	RES	1.F	49.9	50.2	50.2	50.6	47.4	50.9	50.5
R08929	131 CAMPSIE ST CAMPSIE	RES	0.F	47.1	47.2	47.1	45.2	45.8	45.6	46.8
R08930	129 CAMPSIE ST CAMPSIE	RES	0.F	46.8	47.2	46.7	45	44.5	45.3	45.3
R08930	129 CAMPSIE ST CAMPSIE	RES	1.F	48.5	48.8	48.9	47.1	45.1	47.5	47.4
R08931	127 CAMPSIE ST CAMPSIE	RES	0.F	45.8	47.2	46.5	44.6	44	45.1	45
R08932	125 CAMPSIE ST CAMPSIE	RES	0.F	45.7	46.9	46.4	44.5	44.9	45	44.6
R08933	123 CAMPSIE ST CAMPSIE	RES	0.F	46.6	47.7	46.3	44.9	44.5	45	44.9
R08934	121 CAMPSIE ST CAMPSIE	RES	0.F	47.4	47.5	46.5	44.8	45.6	44.8	46
R08934	121 CAMPSIE ST CAMPSIE	RES	1.F	48.9	49.6	49	47	46.8	47.1	48
R08935	119 CAMPSIE ST CAMPSIE	RES	0.F	46.2	47.2	46	44.1	44	44.2	44.9
R08935	119 CAMPSIE ST CAMPSIE	RES	1.F	48.9	50.1	49.5	48.4	45.2	48.6	48.5
R08936	25 LINCOLN ST CAMPSIE	RES	0.F	43.4	44.2	44.1	43.7	42.3	44	43.8
R08937	1/20 LINCOLN STREET BELFIELD	RES	0.F	48	48.3	48.3	46.9	46.2	47.3	47.1
R08937	1/20 LINCOLN STREET BELFIELD	RES	1.F	49.2	49.8	49.7	49.8	47.4	50.1	49.7
R08938	1/20 LINCOLN STREET BELFIELD	RES	0.F	47.9	48.2	48.2	47	46.3	47.5	47.2
R08939	1/20 LINCOLN STREET BELFIELD	RES	0.F	48.4	48.4	48.5	47	46.6	47.4	47.3
R08940	1/20 LINCOLN STREET BELFIELD	RES	0.F	48.6	49.1	49.1	47.1	46.5	47.6	47.8
R08941	131 CAMPSIE ST CAMPSIE	RES	0.F	41.7	43.2	42.4	42.1	42.7	42.4	42.2
R08942	131 CAMPSIE ST CAMPSIE	RES	0.F	41	42	41.7	41.1	41.6	41.2	41.3
R08943	131 CAMPSIE ST CAMPSIE	RES	0.F	46.5	47.4	47.1	44.8	45.9	45.1	45.3
R08944	138 NINTH AV CAMPSIE	RES	0.F	41.4	42.9	41.7	41	40.7	41.5	41.3
R08945	1/20 LINCOLN STREET BELFIELD	RES	1.F	42.1	42.9	42.9	42.3	40.6	42.4	42.3
R08946	1/20 LINCOLN STREET BELFIELD	RES	0.F	40.8	41.2	41.1	39.7	39.5	40	40
R08947	4/143 NINTH AVENUE BELFIELD	RES	0.F	38.2	38.7	38.7	38.5	33.2	38.6	38.4
R08948	2/135 NINTH AVENUE BELFIELD	RES	0.F	37.9	38.3	38.2	38.2	35	38.4	38.2
R08948	2/135 NINTH AVENUE BELFIELD	RES	1.F	42.8	44	43.6	42.1	41.1	42.6	42.3
R08950	129/133 NINTH AVENUE BELFIELD	RES	0.F	43.8	45	44.4	43.2	42.6	43.7	43.4
R08950	129/133 NINTH AVENUE BELFIELD	RES	1.F	49.8	50.3	50.3	48.7	47.1	49	48.9
R08950	129/133 NINTH AVENUE BELFIELD	RES	2.F	49.8	50.4	50.4	50.3	47.2	50.5	50.3
R08951	A/127 NINTH AVENUE BELFIELD	RES	0.F	44	44.8	44.8	44.3	43.2	44.6	44.4
R08952	3/145 NINTH AVENUE BELFIELD	RES	0.F	48.2	47.9	48.5	48	45.5	48.4	48.4
R08953	4/143 NINTH AVENUE BELFIELD	RES	0.F	49	48.7	49.7	49	45.6	49.9	49.5
R08954	5/141 NINTH AVENUE BELFIELD	RES	0.F	48	48.4	48.3	47.7	44.6	48.7	48
R08955	5/141 NINTH AVENUE BELFIELD	RES	0.F	48	48.1	48.2	48.1	45.3	48.9	48.2
R08956	2/39 LINCOLN STREET BELFIELD	RES	0.F	47.8	47.7	48.2	48	45.4	49.1	48.9
R08956	2/39 LINCOLN STREET BELFIELD	RES	1.F	49.1	49.3	49.6	49.3	46.2	49.5	49.7
R08957	2B FIRST AVENUE BELFIELD	RES	0.F	41.7	41.9	43.5	43.3	40.9	43.8	43.5
R08958	2B FIRST AVENUE BELFIELD	RES	0.F	45.3	46.3	44.9	40.4	41.4	41.2	41.6
R08959	2B FIRST AVENUE BELFIELD	RES	0.F	38.5	39.4	39.5	38.3	32.9	38.8	38.6
R08959	2B FIRST AVENUE BELFIELD	RES	1.F	41.3	42.3	42.4	41	38.6	41.5	41.5
R08960	134 NINTH AV CAMPSIE	RES	0.F	46.4	47.2	47	43.7	44.9	43.8	44.7
R08961	3 LOCH ST CAMPSIE	RES	0.F	44.7	45.9	44.7	42.3	42.9	42.4	43.1
R08961	3 LOCH ST CAMPSIE	RES	1.F	48.9	49.3	49.6	46.7	45.2	46.9	47
R08962	3 LOCH ST CAMPSIE	RES	0.F	46	46.3	46.5	43.5	44.6	43.9	44.5
R08962	3 LOCH ST CAMPSIE	RES	1.F	48	48.7	48.7	45.4	46.2	45.7	46.4
R08963	5 LOCH ST CAMPSIE	RES	0.F	44.4	45.9	45.1	43.9	43.8	44.1	44
R08964	127 CAMPSIE ST CAMPSIE	RES	0.F	45	45.8	45.8	44.3	44	44.6	44.4
R08965	9 LOCH ST CAMPSIE	RES	0.F	43.8	44.9	44.2	43.8	41.9	44.2	43.9
R08966	5 LOCH ST CAMPSIE	RES	0.F	42.3	43.6	43.1	41.6	41.5	41.8	41.6
R08967	9 LOCH ST CAMPSIE	RES	0.F	41.2	41.9	41.8	41.2	38.9	41.5	41.2
R08968	2B FIRST AVENUE BELFIELD	RES	0.F	46	46.5	46.6	44.1	44.9	44.7	44.6
R08968	2B FIRST AVENUE BELFIELD	RES	1.F	48	48.7	48.8	45.7	46.6	46.5	46.5
R08969	2B FIRST AVENUE BELFIELD	RES	0.F	41.2	42.4	42	41.1	38.8	41.6	41.4
R08969	2B FIRST AVENUE BELFIELD	RES	1.F	44	45.5	45	43.9	42.8	44.4	44.4
R08970	2B FIRST AVENUE BELFIELD	RES	0.F	44.9	47	45.7	44.3	43.3	44.9	44.6
R08970	2B FIRST AVENUE BELFIELD	RES	1.F	47	48.8	47.9	45.9	45.1	46.8	46.5
R08971	2B FIRST AVENUE BELFIELD	RES	0.F	38.2	38.1	38.5	38.7	38.3	39	38.6
R08972	2B FIRST AVENUE BELFIELD	RES	0.F	43.3	43.8	43.9	41.8	40.7	42.3	42.5
R08972	2B FIRST AVENUE BELFIELD	RES	1.F	45.9	47.5	47.5	46	42.7	46.7	46.3
R08973	1 LOCH ST CAMPSIE	RES	0.F	41	42.2	40.9	41.7	40.9	42	41.8
R08974	1 LOCH ST CAMPSIE	RES	0.F	41	41.4	40.8	40.6	39.1	40.8	40.7
R08975	2B FIRST AVENUE BELFIELD	RES	0.F	43.7	44.1	44.3	44.1	40.3	44.4	44.4
R08975	2B FIRST AVENUE BELFIELD	RES	1.F	46	47.4	47.3	46.3	42.5	46.7	47.2
R08976	2B FIRST AVENUE BELFIELD	RES	0.F	42.6	43.1	42.7	43.4	39.7	44.2	43.8
R08977	2 LOCH ST CAMPSIE	RES	0.F	38.4	37.7	38.9	40.7	36.9	40.9	40.8
R08978	4 LOCH ST CAMPSIE	RES	0.F	39.8	42.2	42.3	42.1	37.9	42.3	42.1
R08979	6 LOCH ST CAMPSIE	RES	0.F	38.1	38.1	38.1	38.8	36.7	39.3	39.5
R08980	8 LOCH ST CAMPSIE	RES	0.F	40.2	40.5	40.1	39.7	37.3	40.1	39.9
R08981	114 NINTH AV CAMPSIE	RES	0.F	39.1	40.7	39.8	39.7	36.2	39.8	39.9
R08982	110 NINTH AV CAMPSIE	RES	0.F	43	46.2	45.5	44.5	41.1	44.7	44.3
R08983	108 NINTH AV CAMPSIE	RES	0.F	43.6	45.7	45.4	43.9	41.3	44.1	44
R08984	101 NINTH AV CAMPSIE	RES	0.F	45.2	46	45.6	43.9	40.3	44.7	44.4
R08985	99 NINTH AV CAMPSIE	RES	0.F	45.1	44.9	45.5	42.7	41.7	43.3	43.7
R08985	99 NINTH AV CAMPSIE	RES	1.F	48.1	48.8	49.1	45.4	44.2	46.2	46.7
R08986	95 NINTH AV CAMPSIE	RES	0.F	44.4	44.5	44.6	43.2	41	43.5	43.7
R08986	95 NINTH AV CAMPSIE	RES	1.F	48.1	49	48.5	45.5	43.7	45.9	46.1
R08986	95 NINTH AV CAMPSIE	RES	2.F	50	50.9	50.7	47.9	46.5	48.9	48.9
R08987	91 NINTH AV CAMPSIE	RES	0.F	44.5	44	44.6	42.8	40.4	42.7	42.8
R08987	91 NINTH AV CAMPSIE	RES	1.F	46.7	47.5	47.5	45.3	43.7	45.1	45.7
R08988	104 NINTH AV CAMPSIE	RES	0.F	43.2	44.9	44.8	44.7	40.5	45.2	44.3
R08989	100 NINTH AV CAMPSIE	RES	0.F	43.6	43.1	44.2	44.6	39.9	45	44.9
R08990	98 NINTH AV CAMPSIE	RES	0.F	42.6	42.3	42.6	43.4	39	43.6	43.5
R08991	89 NINTH AV CAMPSIE	RES	0.F	43.4	43.2	43.4	42.2	38.3	41.9	42.2

R08991	89 NINTH AV CAMPSIE	RES	1.F	45.5	46	45.9	44.4	41.3	44.1	44.4
R08992	87 NINTH AV CAMPSIE	RES	0.F	43.9	42.9	43.7	43	41.1	42.9	43.3
R08993	85 NINTH AV CAMPSIE	RES	0.F	44.1	45.5	45	41.5	40.8	41.8	41.7
R08993	85 NINTH AV CAMPSIE	RES	1.F	47.2	49.1	48.3	43	42.7	44.4	44.5
R08994	83 NINTH AV CAMPSIE	RES	0.F	46.7	47.7	48.2	43	43.2	44	46.4
R08995	2 THIRD AV CAMPSIE	RES	0.F	45	45.4	45.8	44.6	41.8	45.7	45.3
R08996	2 THIRD AV CAMPSIE	RES	0.F	45.1	45.6	45.9	42.6	41.7	44.6	45.4
R08996	2 THIRD AV CAMPSIE	RES	1.F	48.8	49.3	50	44.9	43.9	48.2	49.3
R08997	81 NINTH AV CAMPSIE	RES	0.F	48.2	48.6	49.5	44.3	43.9	45	45.9
R08998	79 NINTH AV CAMPSIE	RES	0.F	48.3	49	49.2	43.3	44.2	44.2	48.3
R08998	79 NINTH AV CAMPSIE	RES	1.F	52.4	53.3	53.8	46	47	47.7	51.9
R08999	77 NINTH AV CAMPSIE	RES	0.F	49.2	49.7	50.4	45.5	44.6	48.8	49.6
R09000	75 NINTH AV CAMPSIE	RES	0.F	49.9	48.4	50.5	46.8	44.2	49.3	50.5
R09001	96 NINTH AV CAMPSIE	RES	0.F	40.8	42.2	41.6	42.3	37.4	42.5	42.5
R09002	94 NINTH AV CAMPSIE	RES	0.F	41.2	40.7	42	42.2	38.5	42.4	41.9
R09002	94 NINTH AV CAMPSIE	RES	1.F	44.6	46.2	46	45.7	42.2	45.9	45.5
R09003	90 NINTH AV CAMPSIE	RES	0.F	46.8	47.7	47.4	47.5	43.6	47.6	47.7
R09003	90 NINTH AV CAMPSIE	RES	1.F	51.2	52.8	52.2	50.7	47.3	50.7	51
R09004	4 HARCOURT AV CAMPSIE	RES	0.F	44.6	45.6	44.7	45.2	42	45.4	45.4
R09005	2 HARCOURT AV CAMPSIE	RES	0.F	45	45.5	45.3	46.4	42.4	46.6	46.7
R09006	86 NINTH AV CAMPSIE	RES	0.F	48	48.4	48.5	47.2	44.7	47.5	47.4
R09006	86 NINTH AV CAMPSIE	RES	1.F	52.8	54.1	54.3	50.4	49.2	50.8	51.6
R09006	86 NINTH AV CAMPSIE	RES	2.F	57.4	56.7	57.2	54.2	50.4	54.6	56.6
R09007	86 NINTH AV CAMPSIE	RES	0.F	44.3	44.5	44.8	46.2	43.4	46.5	45.5
R09007	86 NINTH AV CAMPSIE	RES	1.F	47.8	47.8	48.2	48.9	45.1	49.2	49
R09008	6 HARCOURT AV CAMPSIE	RES	0.F	44.4	44.4	44.8	44.5	41.9	44.7	44.6
R09009	3 HARCOURT AV CAMPSIE	RES	0.F	42.2	42.9	43.3	44.5	39.9	44.6	44.4
R09009	3 HARCOURT AV CAMPSIE	RES	1.F	47.4	50.1	48.2	47.7	45	48	48.4
R09009	3 HARCOURT AV CAMPSIE	RES	2.F	49.4	52	50.2	50	46.9	50.6	51.1
R09010	5 HARCOURT AV CAMPSIE	RES	0.F	43.5	42.9	44.4	46.3	41.1	46.4	46.5
R09010	5 HARCOURT AV CAMPSIE	RES	1.F	46.8	48	48	47.6	46.1	48.1	48.4
R09011	8 HARCOURT AV CAMPSIE	RES	0.F	43.7	43.5	46	46.8	41	46.9	47
R09013	14 LOCH ST CAMPSIE	RES	0.F	38.5	38.7	38.8	39.3	36.3	39.5	39
R09014	16 LOCH ST CAMPSIE	RES	0.F	39.4	39.4	39.2	40.5	38.2	40.7	40.3
R09015	18 LOCH ST CAMPSIE	RES	0.F	42.2	42.6	42.8	42.8	37	43.1	42.8
R09015	18 LOCH ST CAMPSIE	RES	1.F	40.9	41.4	41.2	40.9	39.9	41.1	40.9
R09016	9 LOCH ST CAMPSIE	RES	0.F	39.4	39.1	39.2	39.2	38.4	39.4	39.3
R09017	10 LOCH ST CAMPSIE	RES	0.F	38.7	38.9	38.6	38.9	36.7	39.1	38.9
R09018	117 CAMPSIE ST CAMPSIE	RES	0.F	46.8	47.2	47.3	44.5	44.4	45.6	45.7
R09019	115 CAMPSIE ST CAMPSIE	RES	0.F	46.4	47.2	46.7	46.3	46.5	46.3	46.3
R09035	84 NINTH AV CAMPSIE	RES	0.F	47.3	47.6	47.9	46.4	43.8	46.4	47.2
R09036	80 NINTH AV CAMPSIE	RES	0.F	52.3	53.6	53.7	46.2	47	46.5	47.2
R09036	80 NINTH AV CAMPSIE	RES	1.F	55.6	56.3	56.2	50.1	49.3	50.4	50.5
R09037	76 NINTH AV CAMPSIE	RES	0.F	53.1	54.4	54.2	50.2	47.8	50.2	53.6
R09037	76 NINTH AV CAMPSIE	RES	1.F	57.3	57.9	57.9	52.6	51.5	53.1	57.6
R09038	76 NINTH AV CAMPSIE	RES	0.F	47.9	42.1	48.6	47.9	39.6	48	48.6
R09038	76 NINTH AV CAMPSIE	RES	1.F	45.9	46	47	45.4	41.9	46.6	46.8
R09039	78 NINTH AV CAMPSIE	RES	0.F	54.6	53.2	55.1	49.3	46.5	53.5	54.9
R09040	76 NINTH AV CAMPSIE	RES	0.F	50.7	47.4	51	49	42.2	53	52.7
R09041	76 NINTH AV CAMPSIE	RES	0.F	44.9	42.8	45.4	45.6	40.5	45.8	46.2
R09041	76 NINTH AV CAMPSIE	RES	1.F	49	48.2	49.5	47.3	43.7	49.1	49.8
R09042	72 NINTH AV CAMPSIE	RES	0.F	50.9	49.9	51.1	49.3	45.6	50.9	51.8
R09042	72 NINTH AV CAMPSIE	RES	1.F	55.7	54.7	56.4	52.1	48.1	55	56
R09043	70 NINTH AV CAMPSIE	RES	0.F	50.8	50.3	51.1	51.2	45.5	51.3	52.3
R09043	70 NINTH AV CAMPSIE	RES	1.F	54.6	53.9	55.2	55.2	48	55.4	55.9
R09044	68 NINTH AV CAMPSIE	RES	0.F	51.6	49.4	52.8	61.5	44.9	63.5	57.3
R09044	68 NINTH AV CAMPSIE	RES	1.F	53.9	53	55.6	62	47.3	63.8	60.1
R09045	66 NINTH AV CAMPSIE	RES	0.F	51	50.4	51.1	61.2	45.3	63.5	55.4
R09045	66 NINTH AV CAMPSIE	RES	1.F	53.6	53.7	54.4	62.1	47.3	63.5	57.4
R09046	71 NINTH AV CAMPSIE	RES	0.F	48.1	47.4	49.2	45.7	43.5	48.4	48.9
R09046	71 NINTH AV CAMPSIE	RES	1.F	52.2	51.8	53.9	48.1	45.6	52.6	52.9
R09046	71 NINTH AV CAMPSIE	RES	2.F	55.5	54.6	56.8	53.1	47.3	55.8	56.2
R09047	67 NINTH AV CAMPSIE	RES	0.F	48.5	49	49.3	48.8	44.3	49	48.3
R09047	67 NINTH AV CAMPSIE	RES	1.F	52.3	53.6	53.6	51.9	46.3	52.1	51.9
R09048	63 NINTH AV CAMPSIE	RES	0.F	49.1	48.6	49.8	50.1	44.2	50.2	49.9
R09048	63 NINTH AV CAMPSIE	RES	1.F	53.2	53.1	54.6	54.2	47.5	54.1	53.9
R09049	61 NINTH AV CAMPSIE	RES	0.F	48.3	48.1	48.9	49.4	44.1	49.4	49.1
R09050	4 FOURTH AV CAMPSIE	RES	0.F	50.2	46.2	51.5	51.1	45.2	53.9	51.9
R09050	4 FOURTH AV CAMPSIE	RES	1.F	53.4	50.6	54.3	53.7	48	55.9	53.9
R09050	4 FOURTH AV CAMPSIE	RES	2.F	55.8	53.5	56.4	56.4	48.7	57	56.4
R09051	6 FOURTH AV CAMPSIE	RES	0.F	49.5	46.5	50.1	51.3	45.4	51.5	51.7
R09051	6 FOURTH AV CAMPSIE	RES	1.F	53.1	48.7	54.3	53.2	47.8	54	54.1
R09051	6 FOURTH AV CAMPSIE	RES	2.F	54.1	50.3	55.8	55	48.9	55.6	55.7
R09052	2 FOURTH AV CAMPSIE	RES	0.F	52	50	52.8	50.8	45.5	51.3	51.8
R09052	2 FOURTH AV CAMPSIE	RES	1.F	54.5	53.1	55.4	54	48.5	54.2	53.8
R09053	59 NINTH AV CAMPSIE	RES	0.F	51.5	49.6	52.1	49.5	46.3	52.8	49.2
R09054	5 FOURTH AV CAMPSIE	RES	0.F	52.4	48.1	53.1	56.1	46.3	57.2	57.1
R09054	5 FOURTH AV CAMPSIE	RES	1.F	56.6	51.5	57.4	57.8	48.4	58.5	58.8
R09054	5 FOURTH AV CAMPSIE	RES	2.F	58.5	52.5	58.6	58.6	49.2	59.1	59.4
R09055	3 FOURTH AV CAMPSIE	RES	0.F	52.2	46.8	52.4	55.4	46.4	58.1	58.7
R09056	1 FOURTH AV CAMPSIE	RES	0.F	51	45.6	51.3	53.6	45.3	56.2	56.8
R09057	57 NINTH AV CAMPSIE	RES	0.F	51.3	47.9	52	51.5	45.5	52.3	52.7
R09058	55 NINTH AV CAMPSIE	RES	0.F	52.4	46.8	52.6	55	47.2	55	54.8
R09059	43 NINTH AV CAMPSIE	RES	0.F	59.9	47.7	59.9	59.7	45.5	59.8	56

R09059	43 NINTH AV CAMPSIE	RES	1.F	60.9	50.2	61	60.4	47.3	60.4	59.6
R09059	43 NINTH AV CAMPSIE	RES	2.F	63.1	52.9	63.2	63.4	48.6	63.5	60.5
R09060	45 NINTH AV CAMPSIE	RES	0.F	52.6	50.4	51.5	55.8	45.8	55.9	56
R09061	47 NINTH AV CAMPSIE	RES	0.F	55.3	48.5	55.8	53.6	45.6	54.7	55.9
R09062	49 NINTH AV CAMPSIE	RES	0.F	54	48.9	54.9	63.9	46.8	63.9	60.8
R09063	51 NINTH AV CAMPSIE	RES	0.F	53.1	48.7	53.3	64.1	46.8	64.1	65.1
R09064	53 NINTH AV CAMPSIE	RES	0.F	54	48.6	56.9	55.8	46.1	62.8	64.3
R09065	2 FIFTH AV CAMPSIE	RES	0.F	47.3	47	48.9	51.2	45.1	51.9	48.4
R09065	2 FIFTH AV CAMPSIE	RES	1.F	52.8	50.6	53.6	53.8	46.9	55.7	55.3
R09065	2 FIFTH AV CAMPSIE	RES	2.F	55.4	50.9	56.7	56.2	48.3	58.9	59.8
R09066	4 FIFTH AV CAMPSIE	RES	0.F	52	48.9	52.7	54	44.9	54.1	50.7
R09066	4 FIFTH AV CAMPSIE	RES	1.F	52.7	50.9	53.6	56.8	46.6	56.8	52.2
R09066	4 FIFTH AV CAMPSIE	RES	2.F	53.7	53.1	54.6	58	47.8	58.5	53.8
R09067	7 FOURTH AV CAMPSIE	RES	0.F	43.9	43.4	44.3	40.9	38.3	43.6	44.1
R09068	7 FIFTH AV CAMPSIE	RES	0.F	50.5	43.4	50.7	49.8	40.9	53.2	53.5
R09068	7 FIFTH AV CAMPSIE	RES	1.F	51.9	45.7	52.4	51.1	41.8	55.9	56.1
R09069	1 FIFTH AV CAMPSIE	RES	0.F	54.5	48.3	55.2	52.3	42.6	53	53.4
R09069	1 FIFTH AV CAMPSIE	RES	1.F	55.1	51.5	55.4	55.3	44.3	56.5	56.6
R09070	37 NINTH AV CAMPSIE	RES	0.F	52.7	53.4	53.6	52.3	44.4	52.1	52.5
R09071	31 NINTH AV CAMPSIE	RES	0.F	48.1	45.3	48.4	50.4	43.8	50.6	50.9
R09071	31 NINTH AV CAMPSIE	RES	1.F	49.2	47.3	54.8	53.2	44.1	53.5	53.1
R09071	31 NINTH AV CAMPSIE	RES	2.F	51.5	53.9	56.4	54.6	43.4	54.8	54.6
R09072	2 SIXTH AV CAMPSIE	RES	0.F	44.6	45.2	45.7	44.5	46.9	44.8	44.7
R09073	4 SIXTH AV CAMPSIE	RES	0.F	43.8	47.5	44.7	43.1	47	43.6	43
R09074	6 SIXTH AV CAMPSIE	RES	0.F	42.2	48	41.9	42.1	47.9	42.1	41.6
R09075	23 NINTH AV CAMPSIE	RES	0.F	44.1	46.1	44.5	45.2	47.4	45.6	45.2
R09076	25 NINTH AV CAMPSIE	RES	0.F	46.7	43.5	49.7	45.7	45	45.9	45.3
R09076	25 NINTH AV CAMPSIE	RES	1.F	50.6	45.8	52.5	47.7	49.4	47.8	46.8
R09077	29 NINTH AV CAMPSIE	RES	0.F	46.6	43.8	47.9	46.1	42.7	46.2	45.7
R09078	54 NINTH AV CAMPSIE	RES	0.F	51.4	47.5	52.3	66.8	43.3	66.9	57.6
R09079	52 NINTH AV CAMPSIE	RES	0.F	52.9	45.5	52.9	53.7	44.4	54	51.8
R09080	31 CAMPSIE ST CAMPSIE	RES	0.F	69.8	62.7	69.4	59.8	50.3	68.9	69.5
R09080	31 CAMPSIE ST CAMPSIE	RES	1.F	70.2	67.3	70.1	62	51.3	69.1	69.7
R09080	31 CAMPSIE ST CAMPSIE	RES	2.F	70.2	67.4	70.2	65.4	52.9	69.1	69.8
R09081	27 CAMPSIE ST CAMPSIE	RES	0.F	64.8	64.7	65.3	55.6	47.6	55.9	54.7
R09081	27 CAMPSIE ST CAMPSIE	RES	1.F	65.4	69.6	69.9	58.1	49.3	58.2	55.3
R09081	27 CAMPSIE ST CAMPSIE	RES	2.F	65.5	69.7	70	60.3	51.5	60.4	58.2
R09082	48 NINTH AV CAMPSIE	RES	0.F	59.7	44.6	59.6	65.1	43	64.9	60
R09083	46 NINTH AV CAMPSIE	RES	0.F	64	49.3	64.2	63.2	45.4	63.2	58.3
R09083	46 NINTH AV CAMPSIE	RES	1.F	65.1	51.5	65.1	63.8	47.4	63.8	59.5
R09084	44 NINTH AV CAMPSIE	RES	0.F	66.5	47.7	66.3	53.8	44	60	60.2
R09085	42 NINTH AV CAMPSIE	RES	0.F	63.8	44.7	64.2	49.6	43.5	58.4	58.3
R09086	38 NINTH AV CAMPSIE	RES	0.F	52.8	50.7	53.1	48.1	44	48.1	48.2
R09087	36 NINTH AV CAMPSIE	RES	0.F	57.9	58.5	58.5	47.4	44.4	48.1	48.2
R09088	34 NINTH AV CAMPSIE	RES	0.F	61.1	56.7	61.9	47.4	44.8	48.3	49.3
R09089	32 NINTH AV CAMPSIE	RES	0.F	56.4	47.7	60.5	48.7	44.9	49	49.8
R09090	23 CAMPSIE ST CAMPSIE	RES	0.F	68.6	63.3	68.6	51.6	48.5	52.8	52.6
R09090	23 CAMPSIE ST CAMPSIE	RES	1.F	69.1	68.2	69.2	53	49.4	53.5	53.7
R09090	23 CAMPSIE ST CAMPSIE	RES	2.F	69.3	68.3	69.3	55.5	51.6	55.7	55.6
R09090	23 CAMPSIE ST CAMPSIE	RES	3.F	69.3	68.3	69.6	60.5	54.9	60.7	60.2
R09091	17 CAMPSIE ST CAMPSIE	RES	0.F	59.9	57.3	64.5	52.1	52.7	52.3	52.5
R09091	17 CAMPSIE ST CAMPSIE	RES	1.F	61.2	58.4	64.9	52.8	55.6	53	52.7
R09091	17 CAMPSIE ST CAMPSIE	RES	2.F	63.8	60.2	65.1	54.1	59.3	54.4	54.2
R09091	17 CAMPSIE ST CAMPSIE	RES	3.F	65.5	62.3	65.9	55.9	62.4	56.3	55.6
R09091	17 CAMPSIE ST CAMPSIE	RES	4.F	66.6	64	66.1	61.4	63.5	61.5	61.2
R09091	17 CAMPSIE ST CAMPSIE	RES	5.F	67.8	64.2	68.1	62.1	64.3	63.4	62.5
R09091	17 CAMPSIE ST CAMPSIE	RES	6.F	67.9	64.3	68.2	62.6	64.6	66.3	65.4
R09092	20 NINTH AV CAMPSIE	COM	0.F	55.3	65.2	59.3	43.8	45.9	45.5	43.1
R09092	20 NINTH AV CAMPSIE	COM	1.F	58.3	64.4	60.3	41.5	48	47.9	42.8
R09093	18 NINTH AV CAMPSIE	COM	0.F	56.6	64	60.2	44.5	53.3	44.8	44.7
R09093	18 NINTH AV CAMPSIE	COM	1.F	59.2	64.3	61.2	46.7	55.8	46.8	46.1
R09094	16 NINTH AV CAMPSIE	COM	0.F	50	54.2	52.9	44	53.5	45.1	44.8
R09094	16 NINTH AV CAMPSIE	COM	1.F	52.3	57	55.6	45.4	56.3	46.4	46.5
R09095	132 BEAMISH ST CAMPSIE	COM	0.F	51.9	62.5	50.9	42.1	65.3	42.8	42.9
R09095	132 BEAMISH ST CAMPSIE	COM	1.F	52.4	63.4	54.8	43.5	65.5	44	44.1
R09096	134 BEAMISH ST CAMPSIE	COM	0.F	53.7	63.9	51.1	49.3	67.5	50.6	50.9
R09096	134 BEAMISH ST CAMPSIE	COM	1.F	54.3	64.8	54.3	51.6	67.9	52.6	53
R09097	15 NINTH AV CAMPSIE	RES	0.F	47.3	50.3	48.6	45	52.3	45.2	44.7
R09097	15 NINTH AV CAMPSIE	RES	1.F	50.5	55.3	52.9	46.4	54.7	46.6	45.5
R09097	15 NINTH AV CAMPSIE	RES	2.F	53.8	59.8	57.6	48.1	58.6	48.4	46.5
R09098	11 NINTH AV CAMPSIE	RES	0.F	46.2	46.4	46.6	42.2	49.1	42.4	42.3
R09098	11 NINTH AV CAMPSIE	RES	1.F	48.9	50.2	50.2	43.1	51.8	43.4	43.3
R09098	11 NINTH AV CAMPSIE	RES	2.F	52.3	54.9	55.1	44.4	56.6	44.9	44.7
R09098	11 NINTH AV CAMPSIE	RES	3.F	56.5	58.8	58.9	43.1	61	44.6	43.7
R09098	11 NINTH AV CAMPSIE	RES	4.F	58.4	59.6	60.4	44.3	61.4	45.7	44.9
R09098	11 NINTH AV CAMPSIE	RES	5.F	59.1	59.8	61.4	45.9	62.2	47.1	46.4
R09099	118 BEAMISH ST CAMPSIE	RES	0.F	52.1	61	46.6	40.7	64.7	43.5	43.2
R09099	118 BEAMISH ST CAMPSIE	RES	1.F	52.7	61.8	49.5	43.8	65	45.9	45.5
R09100	112 BEAMISH ST CAMPSIE	COM	0.F	52.1	60.1	48.8	39.7	64.2	40.8	40.7
R09100	112 BEAMISH ST CAMPSIE	COM	1.F	52.7	60.8	49	41.2	64.3	42.8	42.4
R09101	3 SIXTH AV CAMPSIE	RES	0.F	41.1	40.3	41.4	45.5	40.3	46.8	45.6
R09101	3 SIXTH AV CAMPSIE	RES	1.F	45.6	44.6	45.7	46.9	40.6	48.2	47
R09102	106 BEAMISH ST CAMPSIE	COM	0.F	49.1	59.1	47.8	39.8	61.2	40.8	40.7
R09103	137 BEAMISH ST CAMPSIE	COM	0.F	44.6	46.9	45	43.7	49.8	44.1	44.2

R09103	137 BEAMISH ST CAMPSIE	COM	1.F	47.5	52.7	49.1	45.4	53.7	46.1	46.1
R09103	137 BEAMISH ST CAMPSIE	COM	2.F	48.9	53.5	51.2	48.9	58.6	51.7	50.4
R09103	137 BEAMISH ST CAMPSIE	COM	3.F	52.2	54.3	54.2	50	58.9	53.6	52.3
R09103	137 BEAMISH ST CAMPSIE	COM	4.F	54.8	56.8	56	51.3	59.5	54.8	53.4
R09104	145 BEAMISH ST CAMPSIE	COM	0.F	54.1	54.9	50.7	44.8	64.8	46.4	46.4
R09105	151 BEAMISH ST CAMPSIE	COM	0.F	53.5	57.3	52.5	48.2	64.5	49.4	49.3
R09105	151 BEAMISH ST CAMPSIE	COM	1.F	54.2	58.6	52.7	50.7	64.4	51.4	51.3
R09105	151 BEAMISH ST CAMPSIE	COM	2.F	55.8	59.5	55.2	54.7	64.6	54.7	54.2
R09105	151 BEAMISH ST CAMPSIE	COM	3.F	56.9	60.2	58.5	56.5	64.7	56.5	56.4
R09105	151 BEAMISH ST CAMPSIE	COM	4.F	58.2	61	59.8	58	65.1	58.2	58.6
R09106	157 BEAMISH ST CAMPSIE	COM	0.F	50.4	55.5	51.6	48	61.8	48.1	49.2
R09106	157 BEAMISH ST CAMPSIE	COM	1.F	52.2	56.3	52.1	51.4	60.8	51.6	51.1
R09106	157 BEAMISH ST CAMPSIE	COM	2.F	54.6	57.4	55.9	55.6	61.5	55.8	55
R09107	161 BEAMISH ST CAMPSIE	COM	0.F	54.8	65.5	51.9	47.7	66.6	48.8	48.8
R09107	161 BEAMISH ST CAMPSIE	COM	1.F	56.7	66.3	52.2	50.8	66.4	51.8	51.8
R09107	161 BEAMISH ST CAMPSIE	COM	2.F	57.5	66.4	56.6	55.1	66.5	55.5	55
R09108	169 BEAMISH ST CAMPSIE	RES	0.F	59.4	67.7	55.6	46.7	73	49.4	49.1
R09108	169 BEAMISH ST CAMPSIE	RES	1.F	62.2	68.5	56.1	50.2	73.4	50.3	52
R09108	169 BEAMISH ST CAMPSIE	RES	2.F	63.6	68.7	58.3	55.8	73.4	56	57.6
R09108	169 BEAMISH ST CAMPSIE	RES	3.F	65	68.7	61.7	58.3	73.5	58.4	60.4
R09109	115 CLISSOLD PDE CAMPSIE	COM	0.F	53.8	53	51.5	45.6	56.5	47.2	46.8
R09110	113 CLISSOLD PDE CAMPSIE	COM	0.F	54.7	52.6	50.1	47.1	54.9	48.8	48.3
R09111	109 CLISSOLD PDE CAMPSIE	COM	0.F	54.3	51.9	49.1	46.2	54.6	47.5	47.2
R09112	107 CLISSOLD PDE CAMPSIE	RES	0.F	52.4	52.5	48	42.4	54.8	43.4	43.2
R09112	107 CLISSOLD PDE CAMPSIE	RES	1.F	53.6	55.7	51.8	49.6	57.1	50.7	50.9
R09113	101 CLISSOLD PDE CAMPSIE	RES	0.F	51.6	52.8	48.9	46.7	53.7	47.2	47.4
R09113	101 CLISSOLD PDE CAMPSIE	RES	1.F	52	55.1	50.4	49.3	56.2	49.9	50.2
R09114	99 CLISSOLD PDE CAMPSIE	RES	0.F	50.2	52	48.4	46.6	53	48.1	47
R09115	97 CLISSOLD PDE CAMPSIE	RES	0.F	49.8	49.6	48.2	46.1	52.1	47.9	47.8
R09116	93 CLISSOLD PDE CAMPSIE	RES	0.F	49.9	48.4	47.9	44.6	50.3	47.7	47.6
R09116	93 CLISSOLD PDE CAMPSIE	RES	1.F	51.6	52.1	50	47.2	52.5	49.8	49.8
R09117	91 CLISSOLD PDE CAMPSIE	RES	0.F	49.9	48.8	48.8	46.2	48.9	48.3	48.2
R09117	91 CLISSOLD PDE CAMPSIE	RES	1.F	51.4	50.6	50.6	47.9	51.3	50.5	50.3
R09118	89 CLISSOLD PDE CAMPSIE	RES	0.F	49.2	47.7	47.4	45.7	48.6	47.6	47.5
R09119	87 CLISSOLD PDE CAMPSIE	RES	0.F	47.8	47.2	47.4	43.5	48.4	47.1	47.5
R09119	87 CLISSOLD PDE CAMPSIE	RES	1.F	49.3	49.5	49.2	45.3	50.1	49.3	49.7
R09120	37 BROWNING ST CAMPSIE	RES	0.F	47	48.2	45.7	42	49.1	43.2	43.7
R09120	37 BROWNING ST CAMPSIE	RES	1.F	49.5	50.7	47.7	45.9	51.3	46.7	47
R09121	35 BROWNING ST CAMPSIE	RES	0.F	43.7	47.8	44.2	42.1	48.4	42.6	42.5
R09122	34 SHAKESPEARE ST CAMPSIE	RES	0.F	47.4	48.5	47.3	43.2	49.5	43.9	43.6
R09122	34 SHAKESPEARE ST CAMPSIE	RES	1.F	50.4	52.4	49	44.9	52.7	45.7	45.1
R09123	32 SHAKESPEARE ST CAMPSIE	RES	0.F	46	51.3	46.9	43.6	51.9	43.7	43.5
R09124	30 SHAKESPEARE ST CAMPSIE	RES	0.F	46.6	50.5	47.3	43.7	52	45.1	44.7
R09124	30 SHAKESPEARE ST CAMPSIE	RES	1.F	47.4	52.6	48.7	45.5	54.3	47.4	46.8
R09125	28 SHAKESPEARE ST CAMPSIE	RES	0.F	45.6	49.5	45.6	43.7	51	44.6	44.7
R09125	28 SHAKESPEARE ST CAMPSIE	RES	1.F	46.2	51.7	48.1	45.8	53.2	47.8	46.8
R09125	28 SHAKESPEARE ST CAMPSIE	RES	2.F	48	53.8	48.9	47.8	56	48.6	47.9
R09126	26 SHAKESPEARE ST CAMPSIE	RES	0.F	47.6	49.9	45.1	44.3	51	44.9	44.8
R09126	26 SHAKESPEARE ST CAMPSIE	RES	1.F	47.8	52	48.1	46.6	53.3	47.5	47.5
R09127	24 SHAKESPEARE ST CAMPSIE	RES	0.F	47.2	50.5	44.4	42	51.5	43.1	42.9
R09128	22 SHAKESPEARE ST CAMPSIE	RES	0.F	47.3	50.9	44.4	39.3	52.5	40	39.9
R09128	22 SHAKESPEARE ST CAMPSIE	RES	1.F	47.6	52.5	45.9	41.4	54.8	42.6	42.6
R09129	20 SHAKESPEARE ST CAMPSIE	RES	0.F	46.2	50.5	43.9	39.5	54.1	39.5	39.6
R09130	18 SHAKESPEARE ST CAMPSIE	RES	0.F	46	50.5	44.1	41	54.3	41	41.1
R09131	16 SHAKESPEARE ST CAMPSIE	RES	0.F	45.5	48.1	41.9	43.4	53.9	43.5	42.6
R09132	27 BROWNING ST CAMPSIE	RES	0.F	43.2	44	41.2	40.9	44.9	41.3	41.1
R09133	25 BROWNING ST CAMPSIE	RES	0.F	41.6	42.3	42.5	41.9	43.2	42.5	42.7
R09134	29 BROWNING ST CAMPSIE	RES	0.F	42.8	43.4	42.1	40.8	44.4	41	40.8
R09134	29 BROWNING ST CAMPSIE	RES	1.F	44.1	47.6	44.1	43.4	48.6	43.5	43
R09135	31 BROWNING ST CAMPSIE	RES	0.F	44.8	45	41.7	40.3	46.6	40.9	40.5
R09136	33 BROWNING ST CAMPSIE	RES	0.F	47.5	47.8	44.6	41.1	48.4	41.1	40.7
R09137	28 BROWNING ST CAMPSIE	RES	0.F	45.4	45.3	42.2	41.6	45.5	41.8	41.2
R09137	28 BROWNING ST CAMPSIE	RES	1.F	47.4	48.5	45.8	46.7	48.7	46.8	45.5
R09137	28 BROWNING ST CAMPSIE	RES	2.F	48.8	50.4	49.7	47.9	50.9	48.3	48.2
R09138	34 BROWNING ST CAMPSIE	RES	0.F	44.6	43.4	42.2	40.2	44.5	40.7	40.5
R09139	36 BROWNING ST CAMPSIE	RES	0.F	47.2	44.6	41	39.8	46.3	40.3	40.1
R09139	36 BROWNING ST CAMPSIE	RES	1.F	48.8	46.6	43.9	41.6	49.7	42.9	42.7
R09140	38 BROWNING ST CAMPSIE	RES	0.F	46.4	47.1	43.9	39.2	48	40.4	40.5
R09140	38 BROWNING ST CAMPSIE	RES	1.F	48.1	49.1	45.5	41.7	49.5	43.1	43.2
R09141	40 BROWNING ST CAMPSIE	RES	0.F	46.5	45.4	44.7	43.1	46.1	43.8	43.8
R09141	40 BROWNING ST CAMPSIE	RES	1.F	48.5	48.8	47	45.1	49	46.3	45.9
R09142	31 DRYDEN ST CAMPSIE	RES	0.F	45.5	44.1	43	41.1	45.4	42.2	42.2
R09142	31 DRYDEN ST CAMPSIE	RES	1.F	47.5	47.8	45.4	46.4	48.5	46.8	45.9
R09143	35 DRYDEN ST CAMPSIE	RES	0.F	44.3	43.4	42.5	40.1	44.8	40.6	40.4
R09144	37 DRYDEN ST CAMPSIE	RES	0.F	44.9	44	40.3	38.5	44.3	39.4	39.6
R09145	39 DRYDEN ST CAMPSIE	RES	0.F	44.3	46	43.3	39.8	46.7	41.2	40.7
R09145	39 DRYDEN ST CAMPSIE	RES	1.F	46.5	48.3	45.3	42.7	48.7	44.3	43.6
R09146	41 DRYDEN ST CAMPSIE	RES	0.F	45.3	44.9	44.5	43.1	46	44.6	44.4
R09146	41 DRYDEN ST CAMPSIE	RES	1.F	47.3	47.9	46.7	45.3	48.7	46.7	46.9
R09147	85 CLISSOLD PDE CAMPSIE	RES	0.F	47.9	47.5	47.5	45.8	48.3	47.7	48
R09147	85 CLISSOLD PDE CAMPSIE	RES	1.F	49.5	49.6	49.6	48.4	50.2	50	50.3
R09148	83 CLISSOLD PDE CAMPSIE	RES	0.F	47.2	45.8	46.8	45.2	46.8	46.5	46.9
R09149	81 CLISSOLD PDE CAMPSIE	RES	0.F	47.1	45.9	47.1	45.2	46.7	46.5	46.8
R09150	79 CLISSOLD PDE CAMPSIE	RES	0.F	47.1	45.4	47	45.1	46.6	46.4	46.6

R09150	79 CLISSOLD PDE CAMPSIE	RES	1.F	49.1	47.8	49	47.9	50	48.5	48.4
R09151	77 CLISSOLD PDE CAMPSIE	RES	0.F	46.9	44.6	46.5	45.2	46.8	46.5	46.6
R09152	73 CLISSOLD PDE CAMPSIE	RES	0.F	47.8	46	46.9	45.5	47.1	46.7	46.8
R09152	73 CLISSOLD PDE CAMPSIE	RES	1.F	49.1	48.7	50	48.4	49.3	48.7	48.7
R09152	73 CLISSOLD PDE CAMPSIE	RES	2.F	50.3	49.9	51.1	50	51.3	50.5	50.6
R09153	82 CLISSOLD PDE CAMPSIE	RES	0.F	47.4	45.6	43.3	42.2	47	42.5	43
R09153	82 CLISSOLD PDE CAMPSIE	RES	1.F	50.2	49.1	47.3	46.3	49.7	46.4	47.1
R09154	80 CLISSOLD PDE CAMPSIE	RES	0.F	49	45.8	45.4	44.2	48.7	45.9	46.1
R09154	80 CLISSOLD PDE CAMPSIE	RES	1.F	50	48.8	47.6	46.9	49.9	47.6	47.9
R09155	76 CLISSOLD PDE CAMPSIE	RES	0.F	45.5	41.3	40.7	41.2	44.4	41.1	41.4
R09155	76 CLISSOLD PDE CAMPSIE	RES	1.F	46.4	43.2	47.3	47.4	48.3	47	47.4
R09155	76 CLISSOLD PDE CAMPSIE	RES	2.F	47.3	44.1	47.1	47.6	49.2	47.3	47.6
R09156	70 CLISSOLD PDE CAMPSIE	RES	0.F	44.1	42.3	44.8	46.2	47.1	45.3	45.5
R09156	70 CLISSOLD PDE CAMPSIE	RES	1.F	45.7	43.9	46.5	47.5	48.6	46.7	47
R09156	70 CLISSOLD PDE CAMPSIE	RES	2.F	47.8	46.5	47.4	48.5	50.1	47.9	48.2
R09157	79 FREDERICK ST CAMPSIE	RES	0.F	43.2	42.3	43.1	43.4	47.1	43.5	43.2
R09157	79 FREDERICK ST CAMPSIE	RES	1.F	48.7	44.6	45.7	46.2	49.4	46.3	45.8
R09158	77 FREDERICK ST CAMPSIE	RES	0.F	45.8	42.1	46.2	46.8	47.7	46.8	46.1
R09158	77 FREDERICK ST CAMPSIE	RES	1.F	49	45.1	48.9	48.8	49.1	48.8	48.7
R09159	75 FREDERICK ST CAMPSIE	RES	0.F	47	40.7	39.3	37.8	48	37.9	37.8
R09159	75 FREDERICK ST CAMPSIE	RES	1.F	49.3	42.8	42.5	42.3	49.1	42.4	42.4
R09160	73 FREDERICK ST CAMPSIE	RES	0.F	47.9	41	46.4	46.9	52.9	46.9	46.3
R09160	73 FREDERICK ST CAMPSIE	RES	1.F	49.8	44	48	47.9	53	48	47.8
R09161	71 FREDERICK ST CAMPSIE	RES	0.F	48.7	41	38.5	37.5	52.6	37.6	37.5
R09161	71 FREDERICK ST CAMPSIE	RES	1.F	49.7	42.7	41.5	41.4	52.6	41.5	41.5
R09162	65 FREDERICK ST CAMPSIE	RES	0.F	49.4	42.3	45.5	45.8	52.2	45.9	45.3
R09162	65 FREDERICK ST CAMPSIE	RES	1.F	49.8	42.7	46.7	46.4	52.3	46.6	46.4
R09162	65 FREDERICK ST CAMPSIE	RES	2.F	51.2	47	49.8	49.4	52.2	49.4	49.6
R09163	66 CLISSOLD PDE CAMPSIE	RES	0.F	44.1	40.6	43.1	43.3	43.7	43.1	43.1
R09163	66 CLISSOLD PDE CAMPSIE	RES	1.F	47.1	42.6	41.2	37.2	46.5	41.7	40
R09163	66 CLISSOLD PDE CAMPSIE	RES	2.F	48.1	44	42.1	41.2	48	41.2	41.4
R09164	64 CLISSOLD PDE CAMPSIE	RES	1.F	47.9	44.6	39.3	39.9	47	40	43.4
R09165	62 CLISSOLD PDE CAMPSIE	RES	0.F	47.5	43.3	39.6	36.2	45.1	37.2	41.4
R09165	62 CLISSOLD PDE CAMPSIE	RES	1.F	48.7	45.1	41.3	39.3	47.5	39.8	43.3
R09166	60 CLISSOLD PDE CAMPSIE	RES	0.F	47.3	42.3	47.9	48.5	47.3	48	48.2
R09166	60 CLISSOLD PDE CAMPSIE	RES	1.F	48.5	43.9	49.2	49.3	48.5	48.9	49.1
R09167	58 CLISSOLD PDE CAMPSIE	RES	0.F	45.1	39.9	45.5	46.2	45.9	46.1	45.8
R09167	58 CLISSOLD PDE CAMPSIE	RES	1.F	46.2	41.7	46.7	47	47.2	47	46.8
R09168	56 CLISSOLD PDE CAMPSIE	RES	0.F	37.7	38.6	39.6	37.2	41.5	38.3	41.4
R09168	56 CLISSOLD PDE CAMPSIE	RES	1.F	43.6	41.3	44.3	43.4	43.1	43.4	43.5
R09169	54 CLISSOLD PDE CAMPSIE	RES	1.F	41	40.5	41.9	42	41.1	41.9	43
R09170	67 CLISSOLD PDE CAMPSIE	RES	0.F	46.7	45.7	45.8	45.8	47	45.7	45.7
R09170	67 CLISSOLD PDE CAMPSIE	RES	1.F	48.8	48.2	47.8	47.5	48.8	47.4	47.4
R09170	67 CLISSOLD PDE CAMPSIE	RES	2.F	49.8	49.4	49.1	48.3	49.8	48.5	48.5
R09171	44 DRYDEN ST CAMPSIE	RES	0.F	43	40.8	43.7	43.7	42	43.8	44.3
R09171	44 DRYDEN ST CAMPSIE	RES	1.F	44.4	44.8	45.6	45.4	44.7	45.7	46
R09172	40 DRYDEN ST CAMPSIE	RES	0.F	44.9	44.2	42.7	40.6	44.6	42.7	42.3
R09173	36 DRYDEN ST CAMPSIE	RES	0.F	43.6	43.3	42.2	40.7	43.9	41.3	41.2
R09173	36 DRYDEN ST CAMPSIE	RES	1.F	45.7	46.5	45.8	43.3	46.9	44.7	44.5
R09173	36 DRYDEN ST CAMPSIE	RES	2.F	49.3	50.8	50.5	47.9	51.1	49.4	48.4
R09174	45 BURNS ST CAMPSIE	RES	0.F	42.6	41.4	42.2	40.1	42.4	41.3	41.5
R09174	45 BURNS ST CAMPSIE	RES	1.F	45.5	44.6	44.9	42.3	45.6	44.8	45.9
R09175	47 BURNS ST CAMPSIE	RES	0.F	43.2	42.1	41.6	40.1	42.8	40.4	40.9
R09176	65 CLISSOLD PDE CAMPSIE	RES	0.F	45.2	44.8	45.1	45.9	46.6	45.7	45.7
R09177	63 CLISSOLD PDE CAMPSIE	RES	0.F	44.8	44	44.7	34.8	45.9	42.2	43.6
R09177	63 CLISSOLD PDE CAMPSIE	RES	1.F	46.5	46.8	46.4	39.8	48	44.6	44.5
R09178	61 CLISSOLD PDE CAMPSIE	RES	0.F	45	44.5	45.2	45.9	46.7	46	46.8
R09179	59 CLISSOLD PDE CAMPSIE	RES	0.F	44.7	43.3	45.4	46	46.6	45.9	45.9
R09180	57 CLISSOLD PDE CAMPSIE	RES	0.F	44.5	44.1	46.1	46.1	46.7	45.9	45.7
R09180	57 CLISSOLD PDE CAMPSIE	RES	1.F	46.1	46.5	47.5	47.3	48.4	47.2	47.1
R09181	55 CLISSOLD PDE CAMPSIE	RES	0.F	45.9	45.1	47.3	46.9	46.3	46.7	46.9
R09182	48 BURNS ST CAMPSIE	RES	0.F	42.9	42	42.9	40.5	42.3	43.1	42.9
R09183	50 BURNS ST CAMPSIE	RES	0.F	44.2	43.5	43.2	41.1	44	42.7	43
R09183	50 BURNS ST CAMPSIE	RES	1.F	45.9	46.3	45.8	43.3	46.6	45.2	45.5
R09184	52 BURNS ST CAMPSIE	RES	0.F	42.9	42.3	40.9	41.1	42.8	41.4	41.8
R09185	43 BURNS ST CAMPSIE	RES	0.F	43.3	42.9	44.5	43.9	45	44.9	43.8
R09186	41 BURNS ST CAMPSIE	RES	0.F	43.2	43.2	43.4	39.8	45.7	42.7	41.4
R09186	41 BURNS ST CAMPSIE	RES	1.F	46.4	46.2	46.8	44.1	48.1	45.9	45.2
R09187	53 CLISSOLD PDE CAMPSIE	RES	0.F	44.7	43.4	45.9	44.6	44.9	45.1	45.1
R09188	51 CLISSOLD PDE CAMPSIE	RES	0.F	44.8	43.5	45.7	44.6	44.6	45.2	45.2
R09189	49 CLISSOLD PDE CAMPSIE	RES	0.F	44.4	43.6	45.7	44.7	44.5	45.5	45.2
R09190	47 CLISSOLD PDE CAMPSIE	RES	0.F	44.4	43.5	45.7	44.7	44.5	45.5	45.2
R09190	47 CLISSOLD PDE CAMPSIE	RES	1.F	46	44.8	47	45.7	46.3	46.4	46.3
R09191	45 CLISSOLD PDE CAMPSIE	RES	0.F	44.5	43.5	45.6	44.4	44.4	44.8	45.1
R09192	52 CLISSOLD PDE CAMPSIE	RES	0.F	44	41.7	41	41.7	43.3	41.3	42.2
R09193	50 CLISSOLD PDE CAMPSIE	RES	0.F	40.8	39.2	39.1	39.4	40.8	39.4	42.3
R09194	46 CLISSOLD PDE CAMPSIE	RES	0.F	46.9	42.1	47.2	47.5	46.5	47.4	47.5
R09194	46 CLISSOLD PDE CAMPSIE	RES	1.F	47.7	44.1	48.3	48.1	47.8	48	48.1
R09194	46 CLISSOLD PDE CAMPSIE	RES	2.F	49.4	47	48.2	48	50.3	47.7	47.9
R09195	55 MOORE ST CAMPSIE	RES	0.F	44.6	43.1	41.5	38.9	43.3	40.6	40.7
R09195	55 MOORE ST CAMPSIE	RES	1.F	49.1	45.7	46.9	44.1	46.6	45.9	46.1
R09196	43 CLISSOLD PDE CAMPSIE	RES	0.F	45.4	44.3	46.7	45.9	45.2	46.5	46.4
R09197	41 CLISSOLD PDE CAMPSIE	RES	0.F	45.7	45	46.9	46.3	45.6	46.7	46.8
R09198	39 CLISSOLD PDE CAMPSIE	RES	0.F	44.4	42	44.2	44.5	44.1	44.2	44.8

R09198	39 CLISSOLD PDE CAMPSIE	RES	1.F	47.6	45.9	45.8	45.5	46	45.3	45.8
R09199	37 CLISSOLD PDE CAMPSIE	RES	0.F	44.4	42.1	44.3	44.2	44.3	44.2	44.7
R09200	35 CLISSOLD PDE CAMPSIE	RES	0.F	44.5	42.1	44.3	44.5	44.4	44.2	44.7
R09201	33 CLISSOLD PDE CAMPSIE	RES	0.F	44.6	41.5	44.2	44.2	44.4	44.1	44.7
R09203	38 CLISSOLD PDE CAMPSIE	RES	0.F	41.2	38.5	42.9	42.3	42.9	42.6	43.5
R09204	44 CLISSOLD PDE CAMPSIE	RES	0.F	44.5	39.2	44.9	45.3	44.4	45	45.2
R09204	44 CLISSOLD PDE CAMPSIE	RES	1.F	45.3	41	45.9	46	46.4	46	46
R09205	40 CLISSOLD PDE CAMPSIE	RES	0.F	38.4	35.4	38.8	39.3	37.3	39.5	43.2
R09206	49 FREDERICK ST CAMPSIE	RES	0.F	49.9	43.2	45	44.7	43.9	44.9	44.7
R09206	49 FREDERICK ST CAMPSIE	RES	1.F	51.1	44.7	45.9	45.3	45.2	45.4	45.5
R09207	55 FREDERICK ST CAMPSIE	RES	0.F	49.8	43.1	39.5	40	43.7	40.1	39.7
R09207	55 FREDERICK ST CAMPSIE	RES	1.F	50.9	44.5	42.6	42.9	45.2	43	42.7
R09208	57 FREDERICK ST CAMPSIE	RES	1.F	50	43	41.8	40.3	45	40.4	39.9
R09209	59 FREDERICK ST CAMPSIE	RES	1.F	50.1	43	42.7	39.6	45.6	39.2	41.7
R09210	61 FREDERICK ST CAMPSIE	RES	1.F	50.2	43.2	43.2	38.8	46.5	40.7	40.7
R09211	63 FREDERICK ST CAMPSIE	RES	0.F	48.7	42.1	41.4	38.2	44.7	38.5	39.7
R09212	76 MOORE ST CAMPSIE	RES	0.F	42.9	39	38.2	43.4	42.9	43.4	43.4
R09212	76 MOORE ST CAMPSIE	RES	1.F	45.5	42.8	42.9	44	46.5	44.1	44.3
R09213	47 FREDERICK ST CAMPSIE	RES	0.F	50	43.9	41.4	39.3	44.6	39.4	38.6
R09213	47 FREDERICK ST CAMPSIE	RES	1.F	50.1	44.5	42.9	43	45.8	43.1	43.1
R09214	45 FREDERICK ST CAMPSIE	RES	0.F	48.9	44.2	42.2	40.6	44.4	40.7	40.1
R09215	43 FREDERICK ST CAMPSIE	RES	0.F	48.8	42.3	41.9	37.7	44.7	38.1	40.7
R09216	41 FREDERICK ST CAMPSIE	RES	0.F	49.1	42.8	41.8	34.9	44.4	37.7	38.1
R09217	39 FREDERICK ST CAMPSIE	RES	0.F	49.7	43.3	41.2	35.8	44.5	36.6	37
R09218	37 FREDERICK ST CAMPSIE	RES	1.F	47.4	43.7	42.6	42.5	45.7	42.6	42.4
R09219	35 FREDERICK ST CAMPSIE	RES	0.F	48.7	42.5	42.7	39.7	46.2	40	41.5
R09220	33 FREDERICK ST CAMPSIE	RES	0.F	37.7	35.5	38.2	38.8	38.3	38.8	38.2
R09220	33 FREDERICK ST CAMPSIE	RES	1.F	42	39	41.9	41.4	41.5	41.5	41.7
R09221	31 FREDERICK ST CAMPSIE	RES	0.F	48.5	42.5	42.7	39.4	46	40.1	41.7
R09222	29 FREDERICK ST CAMPSIE	RES	0.F	41.3	38.8	39.8	40.2	43.9	40.3	39.6
R09224	32 CLISSOLD PDE CAMPSIE	RES	0.F	43	39.2	38.1	39.2	43.7	39.1	39
R09224	32 CLISSOLD PDE CAMPSIE	RES	1.F	45.8	43.3	40.7	41.7	45.5	41.6	41.5
R09226	28 CLISSOLD PDE CAMPSIE	RES	0.F	43.2	40.3	39.2	40.5	43.3	39.9	40.4
R09226	28 CLISSOLD PDE CAMPSIE	RES	1.F	47.1	43.7	41.6	42.6	45.2	42	42.4
R09227	38 FREDERICK ST CAMPSIE	RES	0.F	49.2	42.8	43.9	42.5	48	42.9	43.3
R09228	36 FREDERICK ST CAMPSIE	RES	0.F	47.9	40.6	42	41.1	44.3	41.5	44.3
R09228	36 FREDERICK ST CAMPSIE	RES	1.F	49.5	44.1	43.4	42.4	46.3	42.6	45.2
R09229	34 FREDERICK ST CAMPSIE	RES	0.F	48.9	42.8	44.1	42.6	47.8	42.8	43.1
R09230	32 FREDERICK ST CAMPSIE	RES	0.F	43.3	39	43.2	42.1	43.2	42.7	43.1
R09231	30 FREDERICK ST CAMPSIE	RES	0.F	48.6	41.9	44.1	42.5	47.6	42.6	43
R09232	27 CLISSOLD PDE CAMPSIE	RES	0.F	44.8	41.7	40.9	40.6	44.1	40.8	41.2
R09232	27 CLISSOLD PDE CAMPSIE	RES	1.F	47.4	43.9	45.8	44.8	46.2	45.1	45.5
R09233	26 CLISSOLD PDE CAMPSIE	RES	0.F	43.5	39.9	40.2	39.7	43.4	40	40.2
R09233	26 CLISSOLD PDE CAMPSIE	RES	1.F	47	43.2	41.4	39.6	45.1	40.8	41.2
R09234	24 CLISSOLD PDE CAMPSIE	RES	0.F	39.4	36.4	40.4	41.2	38.9	41.2	40.5
R09235	22 CLISSOLD PDE CAMPSIE	RES	0.F	43.8	40.4	43.9	42.9	45.5	42.8	42.8
R09237	18 CLISSOLD PDE CAMPSIE	RES	0.F	39.3	36.2	40	40.7	42.4	40.5	41.2
R09238	16 CLISSOLD PDE CAMPSIE	RES	0.F	39.2	36.4	40	41	39.6	41.1	40.9
R09239	14 CLISSOLD PDE CAMPSIE	RES	0.F	39.4	34.7	40	40.5	36.6	40.6	41.2
R09243	6 CLISSOLD PDE CAMPSIE	RES	0.F	39.8	37.6	38.5	38.9	41.6	38.8	38.8
R09245	21 CLISSOLD PDE CAMPSIE	RES	0.F	43	40.7	44.1	43.7	44.8	43.7	44.2
R09246	23 CLISSOLD PDE CAMPSIE	RES	0.F	44	41.2	44.1	43.7	44.7	43.7	44.2
R09247	25 CLISSOLD PDE CAMPSIE	RES	0.F	46.4	43.8	44.2	43.8	44.7	43.8	44.3
R09248	17 FREDERICK ST CAMPSIE	RES	0.F	39.8	35.3	40.1	40.5	38.4	40.9	40.4
R09248	17 FREDERICK ST CAMPSIE	RES	1.F	44.1	40.3	39.7	39.9	43.2	40.8	40.7
R09249	15 FREDERICK ST CAMPSIE	RES	1.F	48.5	43.5	38.1	38	45.3	38	38
R09250	13 FREDERICK ST CAMPSIE	RES	0.F	46.4	39.1	40.5	40.9	43.8	41	40.5
R09252	9 FREDERICK ST CAMPSIE	RES	0.F	47.6	42.3	40.9	41.2	44.3	41.3	40.9
R09256	28 FREDERICK ST CAMPSIE	RES	0.F	45.8	42.1	45.5	44.6	48.8	44.6	44.6
R09257	26 FREDERICK ST CAMPSIE	RES	0.F	48.4	42.8	44	42.3	47.4	42.4	42.8
R09258	24 FREDERICK ST CAMPSIE	RES	0.F	44.7	38.4	40.5	40.6	43.4	40.7	42.1
R09259	22 FREDERICK ST CAMPSIE	RES	0.F	48.2	42.6	43.9	42.2	47.2	42.2	42.6
R09260	20 FREDERICK ST CAMPSIE	RES	0.F	48.7	43.9	43.9	42.1	47.1	42.1	42.5
R09261	18 FREDERICK ST CAMPSIE	RES	0.F	44.6	41.5	45	43.8	48.1	43.8	44.2
R09261	18 FREDERICK ST CAMPSIE	RES	1.F	48.1	42.3	44.6	42.6	47.3	42.6	43
R09262	16 FREDERICK ST CAMPSIE	RES	0.F	49.1	44.7	45.3	44.1	48.2	44.2	44.1
R09263	14 FREDERICK ST CAMPSIE	RES	0.F	47.6	42.6	43.8	41.9	46.8	41.9	42.3
R09264	12 FREDERICK ST CAMPSIE	RES	0.F	47.5	42.5	43.7	41.8	46.7	41.8	42.2
R09265	10 FREDERICK ST CAMPSIE	RES	0.F	47.4	42.4	43.6	41.7	46.5	41.7	42.1
R09266	13/6 JOHN STREET CANTERBURY	COM	0.F	43.1	39.6	39	39.3	42.9	39.6	39.5
R09267	2A JOHN STREET CANTERBURY	COM	0.F	43.3	38.5	38.6	38.9	42.3	39.1	39
R09268	1/24 JEFFREY STREET CANTERBURY	RES	0.F	42.4	41.3	40.8	39.9	44	40.3	40.2
R09269	5/26 JEFFREY STREET CANTERBURY	RES	0.F	43.3	41.2	40.8	39.8	43.4	40.1	40
R09269	5/26 JEFFREY STREET CANTERBURY	RES	1.F	44.3	42.3	41.7	40.3	44.9	40.7	40.7
R09270	4/28 JEFFREY STREET CANTERBURY	RES	1.F	42.6	42.4	41.7	40.4	43.9	40.6	40.8
R09271	4/28 JEFFREY STREET CANTERBURY	RES	0.F	40.8	39.3	39.2	38.7	42.1	38.9	38.9
R09271	4/28 JEFFREY STREET CANTERBURY	RES	1.F	42.5	41.1	40.6	39.2	42.8	39.7	39.5
R09272	1/32 JEFFREY STREET CANTERBURY	RES	1.F	43.1	41.4	41.2	40.5	43.5	40.7	40.8
R09273	1/32 JEFFREY STREET CANTERBURY	RES	0.F	43.1	39	40	36.9	43.2	36.8	39.8
R09273	1/32 JEFFREY STREET CANTERBURY	RES	1.F	44.2	42.6	41.8	40.5	44.2	40.7	41.2
R09274	2A JOHN STREET CANTERBURY	RES	0.F	40.8	39.2	39.3	38.7	41.6	39	39
R09275	14/4 JOHN STREET CANTERBURY	RES	0.F	40.9	38.9	39.4	38	42.3	39.1	39.1
R09275	14/4 JOHN STREET CANTERBURY	RES	1.F	41.3	40.4	39.8	39.3	42.8	39.8	39.5
R09276	13/6 JOHN STREET CANTERBURY	RES	0.F	41	38.8	39.4	36.4	42.4	39.1	39.1

R09276	13/6 JOHN STREET CANTERBURY	RES	1.F	43.6	40.9	40.2	39.5	43.3	39.6	40
R09277	12/8 JOHN STREET CANTERBURY	RES	0.F	41	38.6	39.5	36.1	42.5	39.1	39.2
R09278	11/10 JOHN STREET CANTERBURY	RES	0.F	41.1	39.3	39.6	36.5	42.6	37.9	39.3
R09279	10/12 JOHN STREET CANTERBURY	RES	0.F	42.7	37.5	39.4	34.9	42.5	35	39.1
R09280	9/14 JOHN STREET CANTERBURY	RES	0.F	42.8	36.9	39.3	34.7	42.5	34.4	39
R09280	9/14 JOHN STREET CANTERBURY	RES	1.F	43.3	39.5	40.1	35.7	43.3	35.5	39.9
R09281	8/16 JOHN STREET CANTERBURY	RES	0.F	42.7	36.2	38.9	33.8	42.4	34	38.8
R09281	8/16 JOHN STREET CANTERBURY	RES	1.F	43.3	39.1	40	35.7	43.5	35.9	39.8
R09284	1/24 JOHN STREET CANTERBURY	RES	1.F	44.4	38.3	38.8	34.7	43.2	35.4	39.1
R09286	7/34 JEFFREY STREET CANTERBURY	RES	0.F	41.2	38	39.5	34	43	33.7	39.7
R09286	7/34 JEFFREY STREET CANTERBURY	RES	1.F	42.6	42.6	41.8	40.5	43.8	40.8	40.9
R09287	6/36 JEFFREY STREET CANTERBURY	RES	0.F	42.9	40.2	40	35.5	43.4	35.6	40.4
R09288	5/38 JEFFREY STREET CANTERBURY	RES	0.F	43.2	40.1	40.3	35.6	42.6	35.8	40.1
R09288	5/38 JEFFREY STREET CANTERBURY	RES	1.F	44	42.6	41.7	40.5	43.5	40.7	41.1
R09289	4/1 ROBERT STREET CANTERBURY	RES	0.F	43.2	39.3	39.3	33.4	42.7	33.5	39.6
R09289	4/1 ROBERT STREET CANTERBURY	RES	1.F	44.2	42.3	41.4	40.1	43.7	40.4	41
R09290	3/3 ROBERT STREET CANTERBURY	RES	1.F	42.8	41.3	40.4	39.1	42.9	39.5	39.9
R09291	2/5 ROBERT STREET CANTERBURY	RES	1.F	42.5	39.4	38.9	36.8	41.7	37.4	38
R09292	1/7 ROBERT STREET CANTERBURY	RES	0.F	42.5	38.1	38.9	33	42	32.9	38.8
R09293	31/9A ROBERT STREET CANTERBURY	RES	0.F	41	37.8	38.9	32.8	41.9	33.3	38.8
R09294	Y/11 ROBERT STREET CANTERBURY	RES	1.F	42.8	39.8	38.9	37.1	41.8	37.5	38.3
R09296	2/73-87 JEFFREY STREET CANTERBURY	COM	0.F	42.8	38.2	39.6	36.3	42.5	35.8	39.6
R09296	2/73-87 JEFFREY STREET CANTERBURY	COM	1.F	43.4	42.2	41.5	40.1	43.1	40.5	40.5
R09297	151 CANTERBURY ROAD CANTERBURY	COM	0.F	41.6	37.5	38.5	35	41.4	36.4	38.1
R09297	151 CANTERBURY ROAD CANTERBURY	COM	1.F	42.8	40.3	40.5	37.7	42.5	37.3	40
R09298	14/121-127 CANTERBURY ROAD CANTE	COM	1.F	42.4	39	38.9	38.3	41.5	38.3	38.6
R09298	14/121-127 CANTERBURY ROAD CANTE	COM	2.F	42.8	41.9	41	39.3	42.4	39.6	40
R09303	1/74 MINTER STREET CANTERBURY	RES	0.F	40.1	39	39	37.6	40.8	38.3	37.9
R09304	B/67 JEFFREY STREET CANTERBURY	RES	1.F	41.7	40.8	40.2	38.8	42.6	39.1	39.1
R09307	13/61 JEFFREY STREET CANTERBURY	RES	1.F	42.5	38.8	39.2	38.7	42.4	39.2	39
R09309	10/57 JEFFREY STREET CANTERBURY	RES	1.F	42.4	40.6	40.3	38.7	42.5	39.4	39
R09310	B/55A JEFFREY STREET CANTERBURY	RES	1.F	42.4	40.7	40.1	38.7	42.7	39.5	39
R09311	4/70A MINTER STREET CANTERBURY	RES	1.F	42.3	40.3	40.1	38.4	42.5	38.9	38.7
R09312	1/68 MINTER STREET CANTERBURY	RES	0.F	41.1	38.1	38.2	39.2	40.1	39	37.4
R09312	1/68 MINTER STREET CANTERBURY	RES	1.F	42.3	40.1	40	40.3	42.4	39.6	38.4
R09313	3/72 MINTER STREET CANTERBURY	RES	0.F	41.5	39	38.9	37.6	41.6	38.2	37.9
R09314	115 CANTERBURY ROAD CANTERBURY	COM	0.F	41.3	38.8	38.8	40.1	41.9	39.7	37.7
R09314	115 CANTERBURY ROAD CANTERBURY	COM	1.F	41.4	41.2	40.9	40.8	42.8	40	39.5
R09315	117 CANTERBURY ROAD CANTERBURY	RES	1.F	41.3	39.8	39.6	37.8	41.4	38.6	38.2
R09315	117 CANTERBURY ROAD CANTERBURY	RES	2.F	41.1	40	39.8	40	41.4	39.4	38.2
R09316	119 CANTERBURY ROAD CANTERBURY	RES	1.F	42.3	39.1	39.4	37	41.6	37.5	38.8
R09316	119 CANTERBURY ROAD CANTERBURY	RES	2.F	42.3	41.5	41.1	39.2	42.4	39.9	39.6
R09318	2/160 CANTERBURY ROAD CANTERBUR	RES	1.F	39.5	40	39.4	39	39.8	38.3	37.1
R09319	81/166 CANTERBURY ROAD CANTERBU	RES	0.F	40.4	38.6	38.4	37.3	39.3	37.4	36.5
R09319	81/166 CANTERBURY ROAD CANTERBU	RES	1.F	40.9	39.9	39.3	41	40.4	40.3	37.6
R09320	7/170 CANTERBURY ROAD CANTERBUR	RES	0.F	39.6	38.5	38.4	37.6	39.3	38.3	35.3
R09321	6/172 CANTERBURY ROAD CANTERBUR	RES	0.F	39.1	38.4	38.4	37.7	39.3	37.5	34.9
R09322	174-176 CANTERBURY ROAD CANTERBI	COM	0.F	41	38.4	38.3	38.5	40.6	38.4	37.9
R09322	174-176 CANTERBURY ROAD CANTERBI	COM	1.F	41.5	40.2	39.4	40.3	41.5	39.6	38.6
R09324	75 MINTER STREET CANTERBURY	RES	1.F	39.8	40	39.7	39.1	40.1	38	34.6
R09325	75A MINTER STREET CANTERBURY	RES	1.F	41.6	39.5	38.8	39.6	41.3	38.5	38.3
R09326	75 MINTER STREET CANTERBURY	RES	1.F	42.1	40.6	39.9	38.9	42	37.8	39.3
R09327	75 MINTER STREET CANTERBURY	RES	0.F	38.9	38.8	38.4	38.5	39.3	37.7	35.9
R09329	1/85 MINTER STREET CANTERBURY	RES	0.F	38.3	38.1	38.1	38.9	38	37.2	31.2
R09330	2/87 MINTER STREET CANTERBURY	RES	0.F	39.2	37.2	38.2	37.2	38.6	38	37.8
R09333	1/64 CHURCH STREET CANTERBURY	RES	0.F	40.1	38.8	38.3	38.1	39.8	37.2	36.9
R09334	2/66 CHURCH STREET CANTERBURY	RES	0.F	38.9	38.8	38.6	39.7	38.6	38.1	34.3
R09335	2/62 CHURCH STREET CANTERBURY	RES	0.F	39.3	39.5	39.1	40.8	39.5	40.4	36.2
R09336	1/58 CHURCH STREET CANTERBURY	RES	0.F	39.5	39.2	39.2	40.8	39	40.5	28.9
R09337	12/56 CHURCH STREET CANTERBURY	RES	0.F	39.1	38.9	38.9	38	39.3	37.9	35.4
R09338	11/54 CHURCH STREET CANTERBURY	RES	0.F	39.1	39	39	38	39.6	38	34.5
R09338	11/54 CHURCH STREET CANTERBURY	RES	1.F	41.2	41.9	40	41.4	41.9	40.6	37.2
R09339	10/52 CHURCH STREET CANTERBURY	RES	0.F	39.8	39	39	37.9	38.9	38	35.9
R09340	5/70 CHURCH STREET CANTERBURY	RES	0.F	39	38.7	38.7	39.5	38.3	38.8	29.5
R09340	5/70 CHURCH STREET CANTERBURY	RES	1.F	39.7	40.8	39.9	41.2	40.4	40.7	32.3
R09341	6/72 CHURCH STREET CANTERBURY	RES	0.F	38.6	38.7	38.6	38.7	38.4	37.5	29.6
R09341	6/72 CHURCH STREET CANTERBURY	RES	1.F	40.3	40.5	40.4	40.6	39.7	39.4	33.3
R09342	2 BLICK PARADE CANTERBURY	RES	0.F	39.1	39	39.1	38.6	39.1	37.8	31.8
R09342	2 BLICK PARADE CANTERBURY	RES	1.F	40.6	40.3	40.3	40.9	40.9	39.8	36
R09344	1/48 CHURCH STREET CANTERBURY	RES	0.F	39	38.7	38.9	37.5	38.8	37.8	32.8
R09345	47 CHURCH STREET HURLSTONE PARK	RES	1.F	40	40.2	39.6	37.7	40.2	38.2	33.8
R09346	49 CHURCH STREET HURLSTONE PARK	RES	0.F	38.8	39.4	39	37	39.1	38.3	29.2
R09347	B/51 CHURCH STREET HURLSTONE PAR	RES	0.F	39.8	39.4	39.5	40.8	39.3	40.6	30
R09348	1/55 CHURCH STREET HURLSTONE PAR	RES	0.F	39.7	39.3	39.4	40.9	39.2	40.6	31.7
R09348	1/55 CHURCH STREET HURLSTONE PAR	RES	1.F	40.2	40.3	40	41.6	40.1	41	36.7
R09349	1/55 CHURCH STREET HURLSTONE PAR	RES	0.F	41.2	40.7	40.9	42.1	40.5	41.8	32.1
R09352	1/63 KILBRIDE STREET HURLSTONE PAR	RES	1.F	41.4	41.6	41.4	41.9	41.1	41.1	36
R09353	81/61 KILBRIDE STREET HURLSTONE PA	RES	0.F	40	39.6	39.7	41.2	39.6	40.9	29.4
R09354	A/59 KILBRIDE STREET HURLSTONE PAR	RES	0.F	40.1	39.7	39.9	41.2	39.6	41	32.9
R09355	1/57 KILBRIDE STREET HURLSTONE PAR	RES	0.F	40.2	39.8	39.9	41.2	39.6	40.9	31.7
R09356	1/55 KILBRIDE STREET HURLSTONE PAR	RES	0.F	40.3	39.8	40	41.4	39.7	41	32.7
R09356	1/55 KILBRIDE STREET HURLSTONE PAR	RES	1.F	40.7	40.9	40.5	42.1	40.7	41.4	34.4
R09357	84/53 KILBRIDE STREET HURLSTONE PA	RES	0.F	40.3	39.9	40.1	41.5	39.8	40.8	32.7
R09357	84/53 KILBRIDE STREET HURLSTONE PA	RES	1.F	40.8	40.9	40.7	42.1	40.7	41.4	34.3

R09358	5/66 ACTON STREET HURLSTONE PARK	RES	0.F	40	39.7	39.7	40.2	39.5	40.2	29.3
R09359	4/64 ACTON STREET HURLSTONE PARK	RES	0.F	40.1	39.8	39.8	39.7	39.6	39.5	28.8
R09360	3/62 ACTON STREET HURLSTONE PARK	RES	0.F	40	39.8	39.8	39.2	39.6	39.1	30.9
R09361	2/60 ACTON STREET HURLSTONE PARK	RES	0.F	40	39.9	39.9	38.8	39.7	38.8	32.4
R09362	1/58 ACTON STREET HURLSTONE PARK	RES	0.F	40.2	40	40.2	39.3	40	39.2	29.9
R09363	B/56 ACTON STREET HURLSTONE PARK	RES	0.F	40.4	40	40	39.3	39.9	39.1	32
R09364	A/54 ACTON STREET HURLSTONE PARK	RES	0.F	38.9	40	38.6	37.3	39.5	37.9	32.4
R09365	1/43 CHURCH STREET HURLSTONE PAR	RES	0.F	39.9	39.5	39.6	40.8	39.3	40.6	35.9
R09365	1/43 CHURCH STREET HURLSTONE PAR	RES	1.F	40.4	40.4	40.2	41.6	40.3	41.1	37.1
R09366	10/46 CHURCH STREET CANTERBURY	RES	0.F	39.3	38.8	39.1	38.8	38.9	38.2	36.1
R09366	10/46 CHURCH STREET CANTERBURY	RES	1.F	39.8	40.4	39.7	41.4	40.3	40.7	37.3
R09367	1/59 ACTON STREET HURLSTONE PARK	RES	0.F	40.5	40.2	40.2	40.3	40	40.1	35.3
R09368	1/57 ACTON STREET HURLSTONE PARK	RES	0.F	38.6	39.4	38.4	38.7	38.8	38.5	32.6
R09369	1/55 ACTON STREET HURLSTONE PARK	RES	0.F	40.4	40.1	40.2	38.9	39.8	39.1	31.6
R09370	1/53 ACTON STREET HURLSTONE PARK	RES	0.F	38.8	39.3	38.9	35	39.7	38.1	30.4
R09375	982/90A MELFORD STREET HURLSTON	RES	1.F	40.1	41.1	40.3	37.1	41	39.1	35.6
R09376	99/88 MELFORD STREET HURLSTONE P	RES	0.F	40.1	40.9	40.3	37.9	40.7	39.4	33.2
R09377	111/86 MELFORD STREET HURLSTONE I	RES	0.F	39.5	40.9	40	36.9	40.6	39.4	35.2
R09379	1/82 MELFORD STREET HURLSTONE PA	RES	0.F	41.1	40.7	40.8	39.2	40.4	39.4	35.2
R09443	1/102 MELFORD STREET HURLSTONE P	RES	0.F	40.6	40.2	40.4	41.6	40.1	39.8	31.9
R09444	100 MELFORD STREET HURLSTONE PAR	RES	0.F	39.5	40.3	39.4	39.2	39.7	38.4	27.2
R09446	1/96 MELFORD STREET HURLSTONE PA	RES	0.F	40.5	40.3	40.4	41	40.3	40.1	30
R09447	1/94 MELFORD STREET HURLSTONE PA	RES	0.F	40.3	40.2	39.9	39.4	39.7	38.9	31.7
R09448	1/92 MELFORD STREET HURLSTONE PA	RES	0.F	40.1	40.4	40.2	38.1	40.3	39.2	29.6
R09449	1/110 MELFORD STREET HURLSTONE P	RES	0.F	40.5	40	40.3	41.3	39.4	41.4	28.9
R09450	60/108 MELFORD STREET HURLSTONE I	RES	0.F	40.6	40.3	40.3	41.7	40.2	40.9	29.7
R09451	59/106 MELFORD STREET HURLSTONE I	RES	0.F	40.6	40.2	40.3	41.6	39.4	40.9	29.4
R09452	1/104 MELFORD STREET HURLSTONE P	RES	0.F	40.5	40.1	40.3	41.6	40	41.3	24.3
R09452	1/104 MELFORD STREET HURLSTONE P	RES	1.F	41.4	41.3	41.4	42.4	40.9	41.9	28.3
R09453	2/50 KILBRIDE STREET HURLSTONE PAR	RES	0.F	40.6	40.5	40.4	41.4	40	40.9	27.6
R09454	71/52 KILBRIDE STREET HURLSTONE PA	RES	0.F	40.2	40	40.1	40.9	39.8	40.6	30
R09455	Y/56 KILBRIDE STREET HURLSTONE PAR	RES	0.F	38.6	38.6	38.1	39.3	38.7	38.9	25.6
R09455	Y/56 KILBRIDE STREET HURLSTONE PAR	RES	1.F	40.5	41.6	40.6	42	41.4	41.6	31
R09457	71/52 KILBRIDE STREET HURLSTONE PA	RES	0.F	39.9	39.6	39.7	40.5	40	40	30.9
R09458	71/52 KILBRIDE STREET HURLSTONE PA	RES	0.F	40.1	39.6	39.8	41.5	39.9	41.3	32.9
R09459	4/54 KILBRIDE STREET HURLSTONE PAR	RES	0.F	39.7	39.8	39.8	39.6	39.4	38.5	32.3
R09460	4/54 KILBRIDE STREET HURLSTONE PAR	RES	0.F	38.4	38.5	38.5	37.6	38.4	37	28.2
R09461	4/54 KILBRIDE STREET HURLSTONE PAR	RES	0.F	39.7	39.4	39	41.1	39.3	40.9	30.3
R09462	1/75 CHURCH STREET HURLSTONE PAR	RES	0.F	39.4	39.6	39.1	40.8	39.2	40.6	30.7
R09463	2/73 CHURCH STREET HURLSTONE PAR	RES	0.F	39.5	40	39.2	40.9	39.7	40.8	35.2
R09464	3/71 CHURCH STREET HURLSTONE PAR	RES	0.F	39.4	39.1	39.2	40.3	39.2	38.8	36.6
R09465	2/67 CHURCH STREET HURLSTONE PAR	RES	0.F	39.3	39.4	39	40.2	38.5	38.7	31.4
R09466	1/65 CHURCH STREET HURLSTONE PAR	RES	0.F	39.5	39.2	39.2	40.5	39.2	40.1	31.6
R09467	B/63 CHURCH STREET HURLSTONE PAR	RES	0.F	39.7	39.2	39.5	40.2	39.1	38.3	33.9
R09468	61A CHURCH STREET HURLSTONE PAR	RES	0.F	39.2	39.2	39.1	39.6	38.5	38	33.9
R09468	61A CHURCH STREET HURLSTONE PAR	RES	1.F	40	40.3	40	41.6	40.2	40.8	35
R09469	61A CHURCH STREET HURLSTONE PAR	RES	0.F	39.1	39.2	39.1	39.3	39.2	38.1	33.3
R09470	1/66 KILBRIDE STREET HURLSTONE PAR	RES	1.F	40.2	39.8	38.8	39.8	39.8	39.7	37.2
R09471	9/62 KILBRIDE STREET HURLSTONE PAR	RES	0.F	38.8	39.6	39	39.3	39.5	38.6	32.2
R09472	1/60 KILBRIDE STREET HURLSTONE PAR	RES	0.F	39.8	40.1	39.6	41.1	40	40.8	33.5
R09637	2/22 LEYLANDS PARADE BELMORE	RES	0.F	39.1	37	38.8	39	32.6	39	39.6
R09641	A/30 LEYLANDS PARADE BELMORE	RES	0.F	40.1	39	38.1	40	34.4	40.1	40.9
R09641	A/30 LEYLANDS PARADE BELMORE	RES	1.F	40.8	40.6	39.3	40.9	34.9	40.9	41.6
R09642	2 DRUMMOND STREET BELMORE	RES	1.F	41	41.5	41.2	41.1	35.6	41.2	41.4
R09646	1/4 DRUMMOND STREET BELMORE	RES	0.F	39.3	40.7	39.1	38.5	35.1	38.7	38.9
R09649	469-471 BURWOOD ROAD BELMORE	COM	0.F	38.9	38	38.9	37.9	33.4	38.1	38.6
R09649	469-471 BURWOOD ROAD BELMORE	COM	1.F	40.6	41.5	40.9	40.8	35.2	40.9	41
R09649	469-471 BURWOOD ROAD BELMORE	COM	2.F	41.7	42.4	42.1	42.1	35.5	42.1	42.2
R09654	15/34 CROYDON STREET LAKEMBA	RES	1.F	38.4	38.3	38.4	39	38.7	38.9	33.7
R09656	12/28 CROYDON STREET LAKEMBA	RES	0.F	38.2	37.4	38.1	38.7	38.2	38.8	29.8
R09658	31 ISABEL STREET BELMORE	OPW	0.F	41.8	41.9	41.9	37.4	39.2	37.5	37.4
R09658	31 ISABEL STREET BELMORE	OPW	1.F	42.3	43	42.7	38.4	39.7	38.5	38.4
R09658	31 ISABEL STREET BELMORE	OPW	2.F	42.2	43.2	42.7	41	40.1	41.1	41
R09658	31 ISABEL STREET BELMORE	OPW	3.F	43.6	44.3	44	41.7	40.8	41.9	44
R09658	31 ISABEL STREET BELMORE	OPW	4.F	43.7	44.5	44	44.2	40.8	44.3	44.1
R09658	31 ISABEL STREET BELMORE	OPW	5.F	46.9	45	47.4	47.6	43.4	47.7	47.5
R09659	B/15 CECILIA STREET BELMORE	OED	0.F	44	43.7	44.1	44.7	39.5	44.7	45.5
R09659	B/15 CECILIA STREET BELMORE	OED	1.F	44.6	45	45.1	45	43.1	45.1	46.9
R09659	B/15 CECILIA STREET BELMORE	OED	2.F	44.5	45.2	45.9	44.9	44.3	45	46.5
R09659	B/15 CECILIA STREET BELMORE	OED	3.F	48.3	47.1	48.7	44.8	44.2	44.9	46.6
R09660	80/24 ETELA STREET BELMORE	RES	0.F	44.1	44.2	44.3	43.1	40.1	44.3	44.9
R09661	X/29 ISABEL STREET BELMORE	RES	0.F	44.1	43.2	44.2	44.7	38.6	44.8	45.1
R09662	A/23 ISABEL STREET BELMORE	RES	0.F	44	43	44	44.4	37.9	44.5	45
R09663	98/21 ISABEL STREET BELMORE	RES	0.F	41.3	41.2	41	40.9	36.2	41	41.2
R09663	98/21 ISABEL STREET BELMORE	RES	1.F	45	43.9	45.2	45.1	38.1	45.1	45.3
R09664	A/19 ISABEL STREET BELMORE	RES	0.F	42.8	42.7	43.1	42.1	37.6	42.3	42.3
R09664	A/19 ISABEL STREET BELMORE	RES	1.F	45.4	45.7	45.7	45.7	40.6	45.9	45.8
R09665	B/17 ISABEL STREET BELMORE	RES	0.F	41	38.8	41.3	40.3	31.4	40.8	40.7
R09665	B/17 ISABEL STREET BELMORE	RES	1.F	45.4	44.5	45.8	45.2	38.2	45.6	45.7
R09666	81/22 ETELA STREET BELMORE	RES	0.F	41.9	42	42.3	39.2	34.8	39.4	39.3
R09666	81/22 ETELA STREET BELMORE	RES	1.F	44.9	45.2	45.7	45.2	36.1	45.3	45.2
R09667	82/20 ETELA STREET BELMORE	RES	0.F	43.3	43	42.6	39	35	42	43.4
R09667	82/20 ETELA STREET BELMORE	RES	1.F	45.6	44.9	45.5	44.7	36.4	45.7	45.9
R09668	83/18 ETELA STREET BELMORE	RES	0.F	40.3	39.8	40.4	40.3	34.6	40.3	41.9

R09668	83/18 ETELA STREET BELMORE	RES	1.F	44.6	44.9	43.7	42.4	37.9	42.4	45.3
R09669	1/16 ETELA STREET BELMORE	RES	0.F	44	43.9	43.8	44.4	38.7	44.4	44.4
R09669	1/16 ETELA STREET BELMORE	RES	1.F	44.6	46.3	45.6	44.8	43	44.9	46.1
R09670	2/14 ETELA STREET BELMORE	RES	0.F	44.9	44.3	45	45.4	37	45.4	45.2
R09671	B/12 ETELA STREET BELMORE	RES	0.F	44.9	44.3	44.9	45.1	36.3	45.2	45.1
R09672	C/10 ETELA STREET BELMORE	RES	0.F	45.1	45	45.1	44.3	35.4	45	45.1
R09672	C/10 ETELA STREET BELMORE	RES	1.F	46.2	46.1	46.6	46.5	40.1	46.6	47
R09673	87/8 ETELA STREET BELMORE	RES	0.F	45.6	45.6	45.8	46.2	40.7	46.3	46.2
R09673	87/8 ETELA STREET BELMORE	RES	1.F	46.1	47.9	46.5	46.6	44.6	46.7	47.8
R09674	1/21 ETELA STREET BELMORE	RES	0.F	44	43.9	44.1	44.1	42.9	44.1	45.1
R09674	1/21 ETELA STREET BELMORE	RES	1.F	45.6	46.1	46.4	44.4	43.5	44.5	45.4
R09675	12/19 ETELA STREET BELMORE	RES	0.F	44	43.9	44.1	44.2	43.1	44.2	45.2
R09675	12/19 ETELA STREET BELMORE	RES	1.F	45.7	46.4	46.5	44.5	43.7	44.6	45.5
R09676	1/17 ETELA STREET BELMORE	RES	0.F	44.9	44.1	43.6	43.3	42.7	43.4	46.3
R09676	1/17 ETELA STREET BELMORE	RES	1.F	45.8	46.6	46.2	43.7	43.3	43.9	46.5
R09677	2/15 ETELA STREET BELMORE	RES	0.F	43.8	44.2	43.7	43.4	42.5	43.5	44.8
R09678	3/13 ETELA STREET BELMORE	RES	0.F	43.9	44.1	43.8	43.6	43	43.6	44.9
R09679	68/11 ETELA STREET BELMORE	RES	0.F	45.5	45.6	45.8	43.6	42.9	44.9	45.7
R09680	2/8A ETELA STREET BELMORE	RES	0.F	45.4	45.9	45.7	45.8	39.4	45.8	45.6
R09680	2/8A ETELA STREET BELMORE	RES	1.F	47.3	47.6	47.7	47	44.2	47.1	48.5
R09681	1/18 HALL STREET BELMORE	RES	0.F	45.4	45.9	45.4	44.8	40.6	45	46.2
R09682	B/16 HALL STREET BELMORE	RES	0.F	45	45.2	45.2	44.7	39.6	44.9	45.3
R09683	C/14 HALL STREET BELMORE	RES	0.F	46.1	46	46.2	46.8	42.7	46.9	46.6
R09684	D/12 HALL STREET BELMORE	RES	0.F	46.1	45.9	46.1	46.8	42.4	46.9	46.5
R09685	E/10 HALL STREET BELMORE	RES	0.F	44.7	45	44.7	44.8	39.9	44.7	44.8
R09686	10 LINCOLN ST CAMPSIE	RES	0.F	48.7	48.7	48.8	49.5	46.3	49.6	49.4
R09687	180 CANTERBURY ROAD CANTERBURY	COM	1.F	39.1	39.3	38.6	38.7	40	37.4	35.2
R09688	186-192 CANTERBURY ROAD CANTERBU	COM	1.F	41.7	40.1	39.7	39.6	41.7	38.7	38.9
R09689	X/78 CHURCH STREET CANTERBURY	RES	0.F	38.2	38.3	38.1	38.2	38	37.1	31.7
R09691	Y/76 CHURCH STREET CANTERBURY	RES	0.F	39.9	38.5	38.5	39.3	38.7	37.8	35.5
R09692	10/68 CHURCH STREET CANTERBURY	RES	0.F	39.2	38.5	38.4	39.2	39.8	37.8	37.1
R09692	10/68 CHURCH STREET CANTERBURY	RES	1.F	40.7	40.9	40.7	41.3	40.7	39.3	37.6
R09693	10/68 CHURCH STREET CANTERBURY	RES	0.F	39.5	38.6	38.2	38.6	39.7	37.2	35.9
R09693	10/68 CHURCH STREET CANTERBURY	RES	1.F	42.4	41.4	40.6	40.2	42.1	38.8	39.7
R09694	75 MINTER STREET CANTERBURY	RES	0.F	39	38.8	38.8	39	38.6	37.8	34.9
R09694	75 MINTER STREET CANTERBURY	RES	1.F	41.5	40.1	40	40.8	41.1	39.6	38.1
R11038	60 BERNA STREET CANTERBURY	OOP	0.F	40.7	40.1	40.4	41.1	41.5	40.9	37.2
R11042	3 PHILLIPS AVENUE CANTERBURY	OOA	0.F	46	39.3	40.7	35.1	46	34.8	40.7
R11044	5 EAST PARADE CAMPSIE	OOP	0.F	45.8	40.3	39.6	41.2	46.2	41.4	41.1
R11045	10 OSWALD STREET CAMPSIE	RES	0.F	45.1	40.7	41.3	40.8	45.5	40.9	40.9
R11047	197 BEAMISH STREET CAMPSIE	COM	0.F	93.7	85	68.2	61.6	116.6	63.3	63.5
R11048	188 BEAMISH STREET CAMPSIE	COM	0.F	96.2	89	79.5	63.6	101.7	65.4	64.7
R11049	16 LOFTUS STREET CAMPSIE	OOP	0.F	51.9	47.9	50.3	52.9	43.8	53.1	52.6
R11051	1 WAVERLEY STREET BELMORE	OOA	0.F	44.1	42.4	43.6	43.8	37.4	43.6	44.7
R11052	1 LEYLANDS PARADE BELMORE	OOP	0.F	42.1	43.3	42.2	41.7	38	41.8	41.9
R11053	345 BURWOOD ROAD BELMORE	RES	0.F	39.5	39.5	39.5	39.9	33.4	40	39.8
R11057	25 BELMORE AVENUE BELMORE	RES	0.F	38	37.6	38.1	36.2	31.2	36.7	36.6
R11058	27 BELMORE AVENUE BELMORE	RES	0.F	38.6	38.5	38.7	38	31.1	38.1	39
R11060	22 BELMORE AVENUE BELMORE	RES	0.F	39.2	39.3	39.4	37.6	31.5	39	38.9
R11061	20 BELMORE AVENUE BELMORE	RES	0.F	38	37	38.1	33.1	32.3	35.5	36.6
R11062	18 BELMORE AVENUE BELMORE	RES	0.F	39.2	38.5	39.4	36.9	32.9	37	38.8

Name	Address	Receiver	Floor	AREA01	AREA02	AREA03	AREA04	AREA05	AREA06
R01961	4 HUTTON STREET HURLSTONE PARK	RES	0.F	37.6	38.2	37.8	36.2	38.3	36.9
R01961	4 HUTTON STREET HURLSTONE PARK	RES	1.F	40.2	40.2	39.9	40.7	39.3	40
R01970	28 HURLSTONE AVENUE HURLSTONE PARK	RES	1.F	38.4	38.4	38.3	40.3	38	39.8
R01971	47 MELFORD STREET HURLSTONE PARK	RES	0.F	40.8	40.4	40.6	41.6	39.8	39.6
R01971	47 MELFORD STREET HURLSTONE PARK	RES	1.F	41.5	41.5	41.3	42.6	40.9	40.7
R01972	49 MELFORD STREET HURLSTONE PARK	RES	0.F	39.2	38.8	39.1	39.3	38.2	39
R01973	51 MELFORD STREET HURLSTONE PARK	RES	0.F	39.4	38.8	39.1	40.5	39.3	39.2
R01973	51 MELFORD STREET HURLSTONE PARK	RES	1.F	41.5	41.6	41.3	41.9	40.9	41.6
R01974	53 MELFORD STREET HURLSTONE PARK	RES	0.F	41	40.5	40.7	42	39.8	40.4
R01974	53 MELFORD STREET HURLSTONE PARK	RES	1.F	41.5	41.4	41.4	42.7	40.9	41.5
R01975	26 HURLSTONE AVENUE HURLSTONE PARK	RES	0.F	40.5	40	40.3	41.7	38.9	41.5
R01975	26 HURLSTONE AVENUE HURLSTONE PARK	RES	1.F	41	40.9	40.9	42.4	40.5	41.7
R01976	55 MELFORD STREET HURLSTONE PARK	RES	0.F	41	40.5	40.8	42	40	40.4
R01976	55 MELFORD STREET HURLSTONE PARK	RES	1.F	41.5	41.4	41.4	42.7	41	41.1
R01977	61 MELFORD STREET HURLSTONE PARK	RES	0.F	39.3	39.4	39.3	39.1	39.3	38.4
R01978	59 MELFORD STREET HURLSTONE PARK	RES	0.F	39.6	39.8	39.8	38.7	39.6	38.8
R01978	59 MELFORD STREET HURLSTONE PARK	RES	1.F	41.4	41.3	41.4	42.6	41	41.9
R01979	57 MELFORD STREET HURLSTONE PARK	RES	0.F	40.9	38.9	39.2	41.2	38.3	40.8
R01980	63 MELFORD STREET HURLSTONE PARK	RES	0.F	39.1	39.3	39.2	37.5	39.3	38.7
R01980	63 MELFORD STREET HURLSTONE PARK	RES	1.F	41.4	41.3	41.3	42.9	41	42.5
R01981	27 HURLSTONE AVENUE HURLSTONE PARK	RES	1.F	38.8	38.7	38.6	40.8	39.1	40.2
R01982	24 HURLSTONE AVENUE HURLSTONE PARK	RES	0.F	40.5	40.1	40.4	39.8	39.6	39.6
R01982	24 HURLSTONE AVENUE HURLSTONE PARK	RES	1.F	38.7	38.6	38.5	40.4	38.2	40
R01983	49 MELFORD STREET HURLSTONE PARK	RES	0.F	40	39.9	40	39.9	39.6	39
R01984	25 HURLSTONE AVENUE HURLSTONE PARK	RES	0.F	41	40.3	40.8	42.2	39.2	42.1
R01984	25 HURLSTONE AVENUE HURLSTONE PARK	RES	1.F	41.5	41.4	41.5	42.8	40.9	42.4
R01985	22 HURLSTONE AVENUE HURLSTONE PARK	RES	1.F	36.7	38.3	37.3	34.2	38	35.6
R01985	22 HURLSTONE AVENUE HURLSTONE PARK	RES	2.F	41.3	41.4	41.2	42.5	41	41.8
R01986	48 KILBRIDE STREET HURLSTONE PARK	RES	0.F	37.9	38.2	38.2	33.9	38.1	37.1
R01987	23 HURLSTONE AVENUE HURLSTONE PARK	RES	1.F	41.1	41	41	42.4	39.3	41.9
R01988	20 HURLSTONE AVENUE HURLSTONE PARK	RES	0.F	38.6	38.3	38.6	39.7	37.6	38.6
R01988	20 HURLSTONE AVENUE HURLSTONE PARK	RES	1.F	41	41.4	41.3	41	41	40.2
R01989	46 KILBRIDE STREET HURLSTONE PARK	RES	0.F	39.9	39.8	39.9	39.6	38.3	38.7
R01990	48 KILBRIDE STREET HURLSTONE PARK	RES	0.F	41.4	40.9	41.1	41.9	41	41.1
R01990	48 KILBRIDE STREET HURLSTONE PARK	RES	1.F	41.9	42	41.8	42.9	41.5	41.8
R01991	21 HURLSTONE AVENUE HURLSTONE PARK	RES	0.F	39.7	39.6	39.7	40.5	38.9	40.5
R01991	21 HURLSTONE AVENUE HURLSTONE PARK	RES	1.F	41.7	41.6	41.6	43	41.2	42.4
R01992	44 KILBRIDE STREET HURLSTONE PARK	RES	0.F	39.3	39.8	39.6	38.4	40	38.9
R01993	18 HURLSTONE AVENUE HURLSTONE PARK	RES	0.F	38.4	39	38.7	39.5	38.9	38.4
R01995	19 HURLSTONE AVENUE HURLSTONE PARK	RES	0.F	38.1	38.2	38.2	38.8	39.5	37.8
R01996	42 KILBRIDE STREET HURLSTONE PARK	RES	0.F	38.5	39	38.9	37.8	39.6	38.1
R01996	42 KILBRIDE STREET HURLSTONE PARK	RES	1.F	41.3	41.1	40.7	41.3	41	39.5
R01997	16 HURLSTONE AVENUE HURLSTONE PARK	RES	1.F	41.3	41.3	41.2	41.9	40.9	40.5
R01998	17 HURLSTONE AVENUE HURLSTONE PARK	RES	1.F	39.3	39.8	39.4	39.3	40.6	38.6
R01999	40 KILBRIDE STREET HURLSTONE PARK	RES	1.F	38	38.9	38.4	37.9	38.9	37.5
R02000	14 HURLSTONE AVENUE HURLSTONE PARK	RES	0.F	38.3	38.5	38.3	38	35.7	37.2
R02000	14 HURLSTONE AVENUE HURLSTONE PARK	RES	1.F	40	40.7	40.2	39.9	40.1	38.6
R02001	40 KILBRIDE STREET HURLSTONE PARK	RES	0.F	40.1	39.9	40	38.4	39.5	38.7
R02002	15 HURLSTONE AV HURLSTONE PARK	RES	0.F	41.4	40.9	41	42	40.6	41.7
R02002	15 HURLSTONE AV HURLSTONE PARK	RES	1.F	42.1	41.9	41.9	43	41.5	42.3
R02003	40 KILBRIDE STREET HURLSTONE PARK	RES	0.F	38.2	38.6	38.6	37.7	39.2	38.1
R02003	40 KILBRIDE STREET HURLSTONE PARK	RES	1.F	40.7	41.2	40.7	40.7	41.2	39.6
R02004	13 HURLSTONE AVENUE HURLSTONE PARK	RES	1.F	40.2	39.3	39	40.2	39.9	39.4
R02005	36 KILBRIDE STREET HURLSTONE PARK	RES	0.F	38	38.5	38.3	36.9	38.5	37.7
R02005	36 KILBRIDE STREET HURLSTONE PARK	RES	1.F	40.4	41.1	40.6	40	41	39.4
R02007	41 KILBRIDE STREET HURLSTONE PARK	RES	0.F	38.2	38.6	38.4	33.9	38.8	37.5
R02007	41 KILBRIDE STREET HURLSTONE PARK	RES	1.F	40.3	40.9	40.7	36.8	40.9	39.1
R02008	34 KILBRIDE STREET HURLSTONE PARK	RES	0.F	37.8	38.2	38.1	36.9	38.3	37.4
R02009	11 HURLSTONE AVENUE HURLSTONE PARK	RES	0.F	41.3	40.9	40.9	41.4	41.2	41.2
R02010	32 ACTON STREET HURLSTONE PARK	RES	0.F	40.8	41.1	40.8	41.1	41	39.5
R02010	32 ACTON STREET HURLSTONE PARK	RES	1.F	42.5	43.1	42.5	43.4	43	41.5
R02012	39 KILBRIDE STREET HURLSTONE PARK	RES	1.F	40.5	41.1	40.6	38.2	40.6	39.2
R02014	10 HURLSTONE AVENUE HURLSTONE PARK	RES	0.F	42	42.1	42.2	40.6	41.6	40.8
R02014	10 HURLSTONE AVENUE HURLSTONE PARK	RES	1.F	42.9	43.3	43.2	42.5	42.8	41.8
R02015	30 ACTON STREET HURLSTONE PARK	RES	0.F	41.8	41.6	41.7	40.3	41.4	40.6
R02017	9 HURLSTONE AVENUE HURLSTONE PARK	RES	0.F	41.1	40.7	40.6	41.2	40.6	41
R02019	8 HURLSTONE AVENUE HURLSTONE PARK	RES	0.F	40.9	40.9	41	40.4	38.8	39.7
R02020	28 ACTON STREET HURLSTONE PARK	RES	0.F	41.7	40.7	41	42.7	40.8	41
R02020	28 ACTON STREET HURLSTONE PARK	RES	1.F	42.4	41.9	41.8	43.7	41.5	42.7
R02021	7 HURLSTONE AVENUE HURLSTONE PARK	RES	0.F	41.3	40.9	40.8	41.2	40.9	41
R02021	7 HURLSTONE AVENUE HURLSTONE PARK	RES	1.F	42.7	42.5	42.6	43.9	41.9	43.3
R02022	35 KILBRIDE STREET HURLSTONE PARK	RES	0.F	40.6	40.7	40.7	37.5	40.1	39.4
R02022	35 KILBRIDE STREET HURLSTONE PARK	RES	1.F	40.1	40.9	40	41.1	41.1	39.8
R02023	28 KILBRIDE STREET HURLSTONE PARK	RES	0.F	38.2	38.1	38.2	36.4	39.2	37.4
R02025	26 ACTON STREET HURLSTONE PARK	RES	0.F	42.3	41.9	41.7	43.4	41.6	41.7
R02025	26 ACTON STREET HURLSTONE PARK	RES	1.F	43.1	43	43	44.1	42.8	43.3
R02026	5 HURLSTONE AVENUE HURLSTONE PARK	RES	0.F	40.4	40.7	40.6	40.1	40.6	39.9
R02027	33 KILBRIDE STREET HURLSTONE PARK	RES	0.F	40.9	40.8	40.9	41	40	39.5
R02027	33 KILBRIDE STREET HURLSTONE PARK	RES	1.F	42.4	42	41.7	43.1	41.6	41.7
R02028	24 ACTON STREET HURLSTONE PARK	RES	0.F	41.6	41.4	41.3	43	40.6	41.8

R02030	26 KILBRIDE STREET HURLSTONE PARK	RES	0.F	41.7	41.7	41.9	39	41.3	40.5
R02031	31 KILBRIDE STREET HURLSTONE PARK	RES	0.F	40.1	39.7	40	39.7	39.2	39.8
R02031	31 KILBRIDE STREET HURLSTONE PARK	RES	1.F	42.6	43	42.5	42.8	41.9	41.6
R02032	22 ACTON STREET HURLSTONE PARK	RES	0.F	42.5	42.5	42.2	43.7	41.9	42.6
R02033	3 HURLSTONE AVENUE HURLSTONE PARK	RES	0.F	38.1	38.5	38.4	36.8	38.7	37.4
R02034	2 HURLSTONE AVENUE HURLSTONE PARK	RES	0.F	41.7	41.9	41.8	41.6	41.9	40.8
R02035	24 KILBRIDE STREET HURLSTONE PARK	RES	0.F	43.5	42.3	42.4	41.5	41.5	43.1
R02037	20 ACTON STREET HURLSTONE PARK	RES	0.F	42.3	42.2	42	43.6	41.2	42.5
R02038	29 KILBRIDE STREET HURLSTONE PARK	RES	0.F	42	41.6	41.9	42.3	41.1	40.6
R02039	1 HURLSTONE AVENUE HURLSTONE PARK	RES	1.F	40.9	41.7	41.3	39	41.7	39.8
R02040	27 KILBRIDE STREET HURLSTONE PARK	RES	0.F	42.8	42.3	42.6	43.3	40.9	41.4
R02041	22 KILBRIDE STREET HURLSTONE PARK	RES	0.F	42.2	42	42	41.9	41.7	41.3
R02041	22 KILBRIDE STREET HURLSTONE PARK	RES	1.F	43.4	43.2	43.2	44.7	42.9	44.1
R02042	18 ACTON STREET HURLSTONE PARK	RES	0.F	42.5	42.6	42.2	43.8	41.6	43
R02043	25 KILBRIDE STREET HURLSTONE PARK	RES	0.F	42.5	42.2	42.6	42.8	41.3	41
R02043	25 KILBRIDE STREET HURLSTONE PARK	RES	1.F	43.4	43.8	43.5	44.3	42.9	43
R02044	11 ACTON STREET HURLSTONE PARK	RES	0.F	44.1	44.5	44.5	44.8	43.8	44.7
R02045	16 ACTON STREET HURLSTONE PARK	RES	0.F	42.1	41.7	40.3	43.5	40.9	43.1
R02046	18 KEIR AVENUE HURLSTONE PARK	RES	0.F	42.7	42	42.4	43.8	41.2	43.6
R02047	23 KILBRIDE STREET HURLSTONE PARK	RES	0.F	42.8	42.8	42.9	42	41.6	41.6
R02047	23 KILBRIDE STREET HURLSTONE PARK	RES	1.F	43.5	43.9	43.8	44.2	43	42.4
R02048	16 KEIR AVENUE HURLSTONE PARK	RES	0.F	42.8	42.2	42.5	43.9	41.7	43.1
R02049	9 ACTON STREET HURLSTONE PARK	RES	0.F	44.1	44.5	44.2	44.9	43.2	44.7
R02050	14 ACTON STREET HURLSTONE PARK	RES	0.F	43	43.3	42.7	43.6	42.5	43.1
R02051	14 KEIR AVENUE HURLSTONE PARK	RES	0.F	39.7	40.1	39.6	39.7	40.5	39.3
R02051	14 KEIR AVENUE HURLSTONE PARK	RES	1.F	43.8	43.7	43.7	44.8	43.2	43.9
R02051	14 KEIR AVENUE HURLSTONE PARK	RES	2.F	43.3	43.2	43.2	44.6	42.8	43.7
R02052	12 KEIR AVENUE HURLSTONE PARK	RES	0.F	40	40.5	40.1	39.3	40.5	38.9
R02053	8 KEIR AVENUE HURLSTONE PARK	RES	0.F	40	39.9	40.2	39.1	39.6	39.2
R02054	21 KILBRIDE STREET HURLSTONE PARK	RES	0.F	43.3	42.7	43	44.6	42.8	44.3
R02054	21 KILBRIDE STREET HURLSTONE PARK	RES	1.F	43.8	45.3	43.5	45.4	44.7	44.8
R02055	10 KEIR AVENUE HURLSTONE PARK	RES	0.F	39.2	39.7	39.6	37.3	40.1	39.1
R02056	12 ACTON STREET HURLSTONE PARK	RES	0.F	43.1	44.1	42.4	44	43.6	43.7
R02057	7 ACTON STREET HURLSTONE PARK	RES	0.F	40.8	40.6	40.9	41	40.5	40.5
R02058	4 KEIR AVENUE HURLSTONE PARK	RES	0.F	42.9	42.3	42.6	44.1	41.5	43.9
R02059	6 KEIR AVENUE HURLSTONE PARK	RES	0.F	40.9	41.1	41.1	39.3	41.2	40.2
R02060	2 KEIR AVENUE HURLSTONE PARK	RES	0.F	43.3	42.7	43	44.5	42.1	44.4
R02061	10 ACTON STREET HURLSTONE PARK	RES	0.F	43.2	43.6	42.5	44.9	43.4	44.6
R02062	5 ACTON STREET HURLSTONE PARK	RES	0.F	43.3	45.1	44.5	45.1	44.1	44.8
R02063	8 ACTON STREET HURLSTONE PARK	RES	0.F	43.3	43.7	42.6	44.9	43.4	44.8
R02064	3 ACTON STREET HURLSTONE PARK	RES	0.F	43.4	43	42.7	44.5	42.8	42.8
R02065	8 CANTERTON STREET HURLSTONE PARK	RES	0.F	42.8	43	42.8	43.8	42.6	43
R02065	8 CANTERTON STREET HURLSTONE PARK	RES	1.F	45.7	45.4	45	44.8	44.9	44
R02066	74 DUNSTAFFENAGE STREET HURLSTONE PARK	RES	0.F	40.8	40.6	40.8	39.9	41.1	40.4
R02067	1 ACTON STREET HURLSTONE PARK	RES	0.F	43.5	43.3	43.3	43.8	42.7	42.3
R02068	6 CANTERTON STREET HURLSTONE PARK	RES	0.F	42.8	43.1	42.8	44.7	43	44.2
R02068	6 CANTERTON STREET HURLSTONE PARK	RES	1.F	44.3	45.9	44.5	45.2	45.5	44.5
R02069	4 ACTON STREET HURLSTONE PARK	RES	0.F	44	44.1	43.8	45.2	43.5	44.9
R02070	11 KEIR AVENUE HURLSTONE PARK	RES	0.F	43.4	42.9	43.3	44.7	42.9	43.9
R02071	4 CANTERTON STREET HURLSTONE PARK	RES	0.F	43.2	43.5	42.8	43.7	43.3	43.2
R02072	9 KEIR AVENUE HURLSTONE PARK	RES	0.F	41	40.8	40.4	40.9	42.2	40.4
R02072	9 KEIR AVENUE HURLSTONE PARK	RES	1.F	44	43.8	43.9	45.2	43.2	44
R02073	7 KEIR AVENUE HURLSTONE PARK	RES	0.F	43.5	43	43.3	42.6	42.5	42.4
R02073	7 KEIR AVENUE HURLSTONE PARK	RES	1.F	44.1	43.8	44	45.3	43.3	44.6
R02074	5 KEIR AVENUE HURLSTONE PARK	RES	0.F	42.1	42.6	42.6	40.2	43.3	42
R02074	5 KEIR AVENUE HURLSTONE PARK	RES	1.F	42.4	43.2	43.2	43.6	43.3	43.2
R02075	3 KEIR AVENUE HURLSTONE PARK	RES	0.F	39.9	40.3	40.4	39.9	41.2	39.8
R02075	3 KEIR AVENUE HURLSTONE PARK	RES	1.F	44.7	44.3	44.5	45.9	43.4	45.4
R02076	72 DUNSTAFFENAGE STREET HURLSTONE PARK	RES	0.F	44.1	43.5	43.8	45.3	43.5	45.1
R02077	70 DUNSTAFFENAGE STREET HURLSTONE PARK	RES	0.F	44.2	43.8	43.9	45.5	43.5	45.2
R02077	70 DUNSTAFFENAGE STREET HURLSTONE PARK	RES	1.F	44.6	45.5	44.4	46.3	45.5	45.8
R02078	68 DUNSTAFFENAGE STREET HURLSTONE PARK	RES	0.F	44.2	43.5	43.9	45.6	43.6	45.4
R02079	66 DUNSTAFFENAGE STREET HURLSTONE PARK	RES	0.F	44.3	43.6	43.9	45.5	43.6	45.4
R02079	66 DUNSTAFFENAGE STREET HURLSTONE PARK	RES	1.F	44.7	46	44.5	46.3	45.3	45.8
R02080	64 DUNSTAFFENAGE STREET HURLSTONE PARK	RES	0.F	41.5	42.2	41.6	41.2	42	41
R02081	62 DUNSTAFFENAGE STREET HURLSTONE PARK	RES	0.F	44.3	43.5	44	45.1	43.1	44.5
R02082	58 DUNSTAFFENAGE STREET HURLSTONE PARK	RES	0.F	44.5	43.9	44	45.7	43.6	45.5
R02083	60 DUNSTAFFENAGE STREET HURLSTONE PARK	RES	0.F	43.3	43.6	43.5	42.6	43.4	42.2
R02083	60 DUNSTAFFENAGE STREET HURLSTONE PARK	RES	1.F	44.8	45.4	44.5	46.4	45.5	45.7
R02084	1 KEIR AVENUE HURLSTONE PARK	RES	0.F	43.9	43.3	43.7	45	42.8	44.9
R02084	1 KEIR AVENUE HURLSTONE PARK	RES	1.F	44.4	44.1	44.3	45.7	43.6	45.1
R02085	20 FOORD AVENUE HURLSTONE PARK	RES	0.F	43.3	43.3	43.3	43.8	42.8	43.6
R02085	20 FOORD AVENUE HURLSTONE PARK	RES	1.F	44.3	44.1	44.2	45	43.6	44.4
R02086	18 FOORD AVENUE HURLSTONE PARK	RES	0.F	43.5	43.2	43.1	44.1	42.8	43.3
R02087	16 FOORD AVENUE HURLSTONE PARK	RES	0.F	44.5	44.2	44.4	44.5	43.9	43.9
R02087	16 FOORD AVENUE HURLSTONE PARK	RES	1.F	45.4	44.7	44.8	46.1	44.8	44.9
R02088	14 FOORD AVENUE HURLSTONE PARK	RES	0.F	44.5	43	43.2	43.6	39.8	43.7
R02089	12 FOORD AVENUE HURLSTONE PARK	RES	0.F	43.4	43.1	43.4	43.7	42.8	42.9
R02090	17 BURNETT STREET HURLSTONE PARK	RES	0.F	44.2	43.6	44	45.1	42.7	44.2
R02090	17 BURNETT STREET HURLSTONE PARK	RES	1.F	44.7	44.5	44.6	46	43.7	44.7
R02091	10 FOORD AVENUE HURLSTONE PARK	RES	0.F	43.2	43.2	43.4	43.8	42.7	43.1

R02092	8 FOORD AVENUE HURLSTONE PARK	RES	0.F	43.6	43.1	43.2	43.5	42.9	43.3
R02092	8 FOORD AVENUE HURLSTONE PARK	RES	1.F	44.4	44.3	44.2	45.1	43.9	44.5
R02093	4 FOORD AVENUE HURLSTONE PARK	RES	0.F	43.1	43.1	43.3	42.7	42.8	42.6
R02093	4 FOORD AVENUE HURLSTONE PARK	RES	1.F	44.3	44.4	44.4	44.4	43.8	43.9
R02094	87 DUNSTAFFENAGE STREET HURLSTONE PARK	RES	0.F	44.9	44.1	44.2	45.9	43.7	44.8
R02094	87 DUNSTAFFENAGE STREET HURLSTONE PARK	RES	1.F	45.7	45.2	45.5	47.1	44.5	45.4
R02094	87 DUNSTAFFENAGE STREET HURLSTONE PARK	RES	2.F	45.6	45.9	45.4	47.1	45.6	46.3
R02095	15 BURNETT STREET HURLSTONE PARK	RES	0.F	43.2	42.5	42.7	43.5	41.9	42.5
R02095	15 BURNETT STREET HURLSTONE PARK	RES	1.F	44.3	43.4	43.6	45.6	42.6	44.2
R02096	2 FOORD AVENUE HURLSTONE PARK	RES	0.F	43	43	43	43.1	43	42.9
R02097	85 DUNSTAFFENAGE STREET HURLSTONE PARK	RES	0.F	44.8	44.1	44.5	45.9	44	45.7
R02097	85 DUNSTAFFENAGE STREET HURLSTONE PARK	RES	1.F	45.3	45	45.1	46.7	44.8	45.4
R02098	1 FOORD AVENUE HURLSTONE PARK	RES	0.F	43.5	44	43.5	42.5	43.7	42.6
R02098	1 FOORD AVENUE HURLSTONE PARK	RES	1.F	45.4	45	45.1	46.2	44.6	45.5
R02099	83 DUNSTAFFENAGE STREET HURLSTONE PARK	RES	0.F	42.1	42.5	41.1	39.9	42.1	40.5
R02099	83 DUNSTAFFENAGE STREET HURLSTONE PARK	RES	1.F	45.4	45.1	45.1	46.7	44.8	45.7
R02100	81 DUNSTAFFENAGE STREET HURLSTONE PARK	RES	0.F	43.5	43.8	43.7	40.6	43.8	42.2
R02100	81 DUNSTAFFENAGE STREET HURLSTONE PARK	RES	1.F	45.8	45.3	45.5	46.4	44.8	45.9
R02101	3 FOORD AVENUE HURLSTONE PARK	RES	1.F	45.3	45	44.9	46.5	44.7	44.8
R02102	77 DUNSTAFFENAGE STREET HURLSTONE PARK	RES	0.F	42.8	43.2	43.2	39.6	43.7	41.6
R02102	77 DUNSTAFFENAGE STREET HURLSTONE PARK	RES	1.F	45.9	45.4	45.6	46.5	44.8	46.2
R02103	79 DUNSTAFFENAGE STREET HURLSTONE PARK	RES	0.F	44.5	42.8	41.3	41.2	42.3	41.3
R02103	79 DUNSTAFFENAGE STREET HURLSTONE PARK	RES	1.F	45.5	45.1	45.2	46.3	44.9	45.9
R02104	13 BURNETT STREET HURLSTONE PARK	RES	0.F	43.3	43.2	43.3	43.4	42.6	42.9
R02104	13 BURNETT STREET HURLSTONE PARK	RES	1.F	44.8	44.6	44.6	45.7	44	44.5
R02105	3 FOORD AVENUE HURLSTONE PARK	RES	0.F	43.2	43.9	43.7	43.1	43.3	42.7
R02105	3 FOORD AVENUE HURLSTONE PARK	RES	1.F	46.8	46.3	46.5	47.7	45.6	45.3
R02106	85 DUNSTAFFENAGE STREET HURLSTONE PARK	RES	0.F	40.8	41.2	40.9	40.8	41.3	39.7
R02106	85 DUNSTAFFENAGE STREET HURLSTONE PARK	RES	1.F	46.9	46.6	46.7	47.8	46.4	45.7
R02107	83 DUNSTAFFENAGE STREET HURLSTONE PARK	RES	0.F	45	44.6	44.8	43.7	44.4	43.6
R02107	83 DUNSTAFFENAGE STREET HURLSTONE PARK	RES	1.F	46.2	46	46.2	47	45.8	46.4
R02108	70 FLOSS STREET HURLSTONE PARK	RES	0.F	44.5	44.7	44.7	40.6	44.8	43.3
R02108	70 FLOSS STREET HURLSTONE PARK	RES	1.F	47.3	47	47.2	46.3	45.6	45.9
R02109	11 FOORD AVENUE HURLSTONE PARK	RES	1.F	41.9	42.8	42.2	41.4	43	41.2
R02110	13 FOORD AVENUE HURLSTONE PARK	RES	0.F	40.2	40.7	40.3	39.7	40.8	39.6
R02111	7 FOORD AVENUE HURLSTONE PARK	RES	0.F	39.9	40.2	40.1	37.3	40.5	39.7
R02111	7 FOORD AVENUE HURLSTONE PARK	RES	1.F	43	43.8	43.3	43	42.9	41.9
R02112	9 FOORD AVENUE HURLSTONE PARK	RES	0.F	39.9	40.4	40	39.6	40.1	39.3
R02113	3 FOORD AVENUE HURLSTONE PARK	RES	0.F	44.6	44.2	44.4	45.1	42.6	43.3
R02114	5 FOORD AVENUE HURLSTONE PARK	RES	0.F	39.2	39.5	39.4	36.4	39.6	38.8
R02114	5 FOORD AVENUE HURLSTONE PARK	RES	1.F	42.2	42.2	42	40.9	41.4	41.5
R02115	15 FOORD AVENUE HURLSTONE PARK	RES	0.F	40.6	40.4	40.1	40.5	40.8	40.3
R02115	15 FOORD AVENUE HURLSTONE PARK	RES	1.F	42.6	42.6	42.1	42.5	42.9	41.9
R02116	74 FLOSS STREET HURLSTONE PARK	RES	0.F	41.1	40.2	40.4	40.7	39.4	40.3
R02116	74 FLOSS STREET HURLSTONE PARK	RES	1.F	42.9	43.6	42.8	44.1	43.3	41.9
R02117	70 FLOSS STREET HURLSTONE PARK	RES	0.F	43.3	42.4	42.2	42.8	42.7	42.1
R02117	70 FLOSS STREET HURLSTONE PARK	RES	1.F	43.7	43.6	43.3	44.8	43.4	43.4
R02118	68 FLOSS STREET HURLSTONE PARK	RES	0.F	42.8	42	41.6	41.7	42.5	41.7
R02118	68 FLOSS STREET HURLSTONE PARK	RES	1.F	43.8	43.6	43.2	43.5	43.5	43.1
R02119	74 FLOSS STREET HURLSTONE PARK	RES	0.F	43.5	43.5	43.5	42	43.9	41.9
R02119	74 FLOSS STREET HURLSTONE PARK	RES	1.F	45.5	45.4	45.3	44.6	45.3	43.9
R02121	26 RAILWAY STREET HURLSTONE PARK	RES	1.F	41	41.9	41.3	39.2	41.9	40.3
R02122	66 FLOSS STREET HURLSTONE PARK	RES	0.F	39.5	40	38.7	37.1	39.7	37.9
R02122	66 FLOSS STREET HURLSTONE PARK	RES	1.F	42.3	43	41.4	39.8	42.4	39.9
R02122	66 FLOSS STREET HURLSTONE PARK	RES	2.F	44.3	44.3	42.9	42.2	43.4	41.5
R02123	20 RAILWAY STREET HURLSTONE PARK	RES	0.F	38.5	38.6	38.6	38.6	38.8	38.5
R02125	18 RAILWAY STREET HURLSTONE PARK	RES	1.F	40.2	41	40.2	40	41.8	39.2
R02128	62 FLOSS STREET HURLSTONE PARK	RES	0.F	38.5	38.8	38.1	35.6	37.5	37.1
R02128	62 FLOSS STREET HURLSTONE PARK	RES	1.F	40.8	41.3	40.3	37.5	40.9	39.5
R02128	62 FLOSS STREET HURLSTONE PARK	RES	2.F	42.7	42.7	42.1	40.9	43.4	40.9
R02129	12 RAILWAY STREET HURLSTONE PARK	RES	0.F	38.3	38.6	38.3	36.8	38.6	37.7
R02131	58 FLOSS STREET HURLSTONE PARK	RES	0.F	44.2	44.3	43.8	41.2	44.4	43
R02131	58 FLOSS STREET HURLSTONE PARK	RES	1.F	45.9	46	45.8	43.6	45.9	44.5
R02131	58 FLOSS STREET HURLSTONE PARK	RES	2.F	46.6	46.4	46.4	45.6	46.2	45.2
R02135	53 FLOSS STREET HURLSTONE PARK	RES	0.F	44.6	44.5	44.6	42.4	44.7	43.4
R02135	53 FLOSS STREET HURLSTONE PARK	RES	1.F	45.2	45.4	45.3	44.6	45.3	44.1
R02136	1 RAILWAY STREET HURLSTONE PARK	RES	1.F	39.3	39.9	39.5	38	39	38.4
R02138	51 FLOSS STREET HURLSTONE PARK	RES	0.F	44.2	43.3	43.8	43.1	43.8	43.2
R02140	54 FLOSS STREET HURLSTONE PARK	RES	0.F	45	45.3	45.1	41.1	45	44.2
R02140	54 FLOSS STREET HURLSTONE PARK	RES	1.F	46.2	46.6	46.2	43.7	46.3	45.2
R02141	2 RAILWAY STREET HURLSTONE PARK	RES	0.F	39.7	39.3	39.2	39.6	37.6	39.4
R02141	2 RAILWAY STREET HURLSTONE PARK	RES	1.F	44	44.2	43.7	43.9	42.4	43.1
R02142	49 FLOSS STREET HURLSTONE PARK	RES	0.F	44.3	43.4	44.1	43	43.9	42.9
R02143	10 HOPETOUN STREET HURLSTONE PARK	RES	0.F	40.7	40.8	40.6	39	40.5	40
R02143	10 HOPETOUN STREET HURLSTONE PARK	RES	1.F	46.6	46.3	46.5	45.3	45.8	45.1
R02144	8 HOPETOUN STREET HURLSTONE PARK	RES	0.F	42.4	42.5	42.6	40.4	43.1	41.7
R02145	4 HOPETOUN STREET HURLSTONE PARK	RES	0.F	43.2	44.5	43.3	42.8	43.5	43.1
R02145	4 HOPETOUN STREET HURLSTONE PARK	RES	1.F	45.8	46.5	45.7	46	45.7	44.6
R02145	4 HOPETOUN STREET HURLSTONE PARK	RES	2.F	47.2	47.9	47.7	48.2	47.6	46.1
R02146	6 HOPETOUN STREET HURLSTONE PARK	RES	0.F	46.3	45.7	46.1	44.7	44.8	45
R02146	6 HOPETOUN STREET HURLSTONE PARK	RES	1.F	47.1	46.7	47	47.4	46	45.9

R02147	2 HOPETOUN STREET HURLSTONE PARK	RES	0.F	41.5	41.8	41.6	40.5	41.7	40.9
R02147	2 HOPETOUN STREET HURLSTONE PARK	RES	1.F	43.9	44.8	44.1	43.6	44.8	42.7
R02148	52 FLOSS STREET HURLSTONE PARK	RES	0.F	42.6	43.5	42.1	39.8	42.7	42
R02149	47 FLOSS STREET HURLSTONE PARK	RES	0.F	44.5	43.6	44.3	43.1	44.1	43.5
R02150	45 FLOSS STREET HURLSTONE PARK	RES	0.F	44.5	43.7	44.3	43.2	44.1	43.5
R02152	41 FLOSS STREET HURLSTONE PARK	RES	0.F	44.6	43.7	44.4	43.2	44.2	43.6
R02152	41 FLOSS STREET HURLSTONE PARK	RES	1.F	45.2	44.7	44.9	45.7	44.7	44.9
R02153	50 FLOSS STREET HURLSTONE PARK	RES	0.F	45.5	45.4	45.6	41.8	43.7	44.5
R02153	50 FLOSS STREET HURLSTONE PARK	RES	1.F	47.1	46.9	47.1	44.8	45.9	45.7
R02153	50 FLOSS STREET HURLSTONE PARK	RES	2.F	47.6	47.6	47.8	46.9	47.2	46.2
R02154	41 FLOSS STREET HURLSTONE PARK	RES	0.F	44.8	43.8	44.4	43.3	44.3	43.6
R02154	41 FLOSS STREET HURLSTONE PARK	RES	1.F	45.3	44.7	45	45.8	44.8	45
R02155	30 CRINAN STREET HURLSTONE PARK	RES	0.F	43.9	46.2	45.3	41.3	45.6	43.7
R02155	30 CRINAN STREET HURLSTONE PARK	RES	1.F	47.8	48.8	48.2	45.9	47.8	47.1
R02156	39 FLOSS STREET HURLSTONE PARK	RES	0.F	45	44	44.6	43.5	44.4	43.8
R02157	48 FLOSS STREET HURLSTONE PARK	RES	0.F	42.8	42.8	43	36.2	42.6	42
R02157	48 FLOSS STREET HURLSTONE PARK	RES	1.F	44.4	44.4	44.5	42.8	43.7	43.2
R02158	28 CRINAN STREET HURLSTONE PARK	RES	0.F	42	43.6	42.5	39.6	43.6	41.7
R02158	28 CRINAN STREET HURLSTONE PARK	RES	1.F	46.4	47.6	46.9	44.8	46.5	45.6
R02159	9 HOPETOUN STREET HURLSTONE PARK	RES	0.F	43.3	43	43	42.8	42.9	42.5
R02160	5 HOPETOUN STREET HURLSTONE PARK	RES	0.F	42.5	42.5	42.3	41.7	42.5	41.9
R02161	7 HOPETOUN STREET HURLSTONE PARK	RES	0.F	42.6	42.7	42.7	42.4	42.6	42.3
R02161	7 HOPETOUN STREET HURLSTONE PARK	RES	1.F	48.3	47.4	47.5	48.3	46.9	47.8
R02162	3 HOPETOUN STREET HURLSTONE PARK	RES	0.F	45.4	45	45.6	43.7	44.2	44.6
R02163	37 FLOSS STREET HURLSTONE PARK	RES	0.F	45.1	44.2	44.6	44.8	44.5	44.6
R02163	37 FLOSS STREET HURLSTONE PARK	RES	1.F	45.6	45	45.2	46.8	45.1	45.9
R02164	5 COMMONS STREET HURLSTONE PARK	RES	0.F	40.1	41.4	40.2	40.1	40.8	40.1
R02165	1 HOPETOUN STREET HURLSTONE PARK	RES	0.F	46.8	46.9	46.9	46.5	46.8	46.1
R02166	46 FLOSS STREET HURLSTONE PARK	OME	0.F	44.7	44.1	44.5	42.9	44.7	43.5
R02167	22 CRINAN ST HURLSTONE PARK	RES	0.F	40.6	43.6	40.2	39.9	43.5	40.2
R02167	22 CRINAN ST HURLSTONE PARK	RES	1.F	45.6	47.8	44.9	44.6	46.8	44.2
R02167	22 CRINAN ST HURLSTONE PARK	RES	2.F	47.6	48	47.5	47	47.1	46.5
R02168	3 COMMONS STREET HURLSTONE PARK	RES	0.F	42.7	42.9	42.8	40.3	42.9	42
R02168	3 COMMONS STREET HURLSTONE PARK	RES	1.F	44.5	45.3	44.5	43.7	44.7	43.5
R02169	20 CRINAN ST HURLSTONE PARK	COM	0.F	42.6	43.1	42.2	39.4	43.3	42.6
R02169	20 CRINAN ST HURLSTONE PARK	COM	1.F	46.4	47.9	46.9	44.5	46.7	45.9
R02170	3 COMMONS STREET HURLSTONE PARK	RES	0.F	39.6	40.4	39.3	39.8	39.6	39.5
R02172	18 CRINAN STREET HURLSTONE PARK	COM	0.F	43	43.6	43.2	39.7	43.4	42.7
R02172	18 CRINAN STREET HURLSTONE PARK	COM	1.F	46.8	47.8	47.1	44.9	46.8	45.8
R02174	16 CRINAN STREET HURLSTONE PARK	COM	0.F	43	43.6	43.3	40.7	43.8	42.7
R02174	16 CRINAN STREET HURLSTONE PARK	COM	1.F	47.1	48	47.5	45.7	46.9	46.4
R02175	12 CRINAN STREET HURLSTONE PARK	COM	0.F	43.7	44.3	43.8	40.8	44.2	43.5
R02175	12 CRINAN STREET HURLSTONE PARK	COM	1.F	47.7	48.3	47.9	46.6	47.3	46.6
R02176	14 CRINAN STREET HURLSTONE PARK	COM	0.F	43.2	43.9	43.4	40.8	43.8	43.2
R02176	14 CRINAN STREET HURLSTONE PARK	COM	1.F	47.4	48.2	47.7	46.3	47.1	46.6
R02178	1 COMMONS STREET HURLSTONE PARK	RES	0.F	43.4	42.7	42.8	42.8	42.4	42
R02179	10 CRINAN STREET HURLSTONE PARK	COM	0.F	44.1	43.1	42.1	40.5	43.7	43.1
R02179	10 CRINAN STREET HURLSTONE PARK	COM	1.F	46.4	47.3	46.5	45.6	46.6	45.5
R02180	8 CRINAN STREET HURLSTONE PARK	COM	0.F	48	47.4	47.9	48	46.8	47.1
R02180	8 CRINAN STREET HURLSTONE PARK	COM	1.F	48.8	49.8	49	50.3	49.3	49.2
R02181	17 CRINAN STREET HURLSTONE PARK	COM	0.F	41.1	41.1	41.2	37	40.3	40.2
R02183	19 CRINAN STREET HURLSTONE PARK	COM	0.F	43	43.1	43.1	41.5	43.6	41.4
R02184	13 CRINAN STREET HURLSTONE PARK	COM	0.F	41.9	41.6	42	40.7	40.6	40.6
R02186	6 CRINAN ST HURLSTONE PARK	COM	0.F	48	47.7	47.7	48.3	46.9	46.9
R02186	6 CRINAN ST HURLSTONE PARK	COM	1.F	49.6	49.9	49.8	50.2	49.5	48.7
R02187	13 CRINAN STREET HURLSTONE PARK	COM	0.F	42.2	41.7	42.2	41	40.6	40.8
R02188	133 DUNTROON STREET HURLSTONE PARK	RES	0.F	48.3	47.4	47	48.6	44.7	48.1
R02189	131 DUNTROON STREET HURLSTONE PARK	RES	0.F	47.6	47.7	47.7	47.9	46.8	47.2
R02189	131 DUNTROON STREET HURLSTONE PARK	RES	1.F	49.1	49.3	49	50.8	48.9	49.9
R02190	4 CRINAN STREET HURLSTONE PARK	COM	0.F	48.5	48	48	48.6	47.2	47.6
R02190	4 CRINAN STREET HURLSTONE PARK	COM	1.F	50.8	50.7	50.6	50.7	50.4	50.3
R02191	129 DUNTROON STREET HURLSTONE PARK	RES	0.F	47.7	46.9	47.1	47.9	47	47.5
R02191	129 DUNTROON STREET HURLSTONE PARK	RES	1.F	51.6	50.2	50.5	52.1	48.3	51
R02192	11 CRINAN ST HURLSTONE PARK	COM	0.F	42.6	42.3	42.3	41.6	42.3	41.6
R02193	127 DUNTROON STREET HURLSTONE PARK	RES	0.F	49.6	51	49.6	50.4	51	50.3
R02193	127 DUNTROON STREET HURLSTONE PARK	RES	1.F	50.6	51.9	50.1	52	51.8	50.7
R02194	125 DUNTROON STREET HURLSTONE PARK	RES	0.F	48.2	47.8	47.8	47.7	47.3	46.7
R02194	125 DUNTROON STREET HURLSTONE PARK	RES	1.F	49.8	49.2	49.4	50.8	48.5	50.1
R02196	117 DUNTROON STREET HURLSTONE PARK	RES	0.F	48.2	48.5	48.2	48.2	48.1	47
R02197	115 DUNTROON STREET HURLSTONE PARK	RES	0.F	47.5	48.1	47.3	46.4	47.4	46.4
R02198	113 DUNTROON STREET HURLSTONE PARK	RES	0.F	48.7	49.2	48.7	47.9	48.5	47.2
R02199	7 CRINAN STREET HURLSTONE PARK	COM	0.F	38.2	38.7	38.3	36.3	38.7	38.1
R02200	111 DUNTROON STREET HURLSTONE PARK	RES	0.F	47.2	47.1	47.2	47.1	46.3	46.8
R02200	111 DUNTROON STREET HURLSTONE PARK	RES	1.F	49.9	49.5	49.4	49.8	48.7	49.1
R02201	109 DUNTROON STREET HURLSTONE PARK	RES	0.F	44.9	45.5	45	44.7	44.9	44.4
R02202	5 CRINAN STREET HURLSTONE PARK	COM	0.F	37.8	38.2	37.9	36.1	38.2	37.7
R02203	107 DUNTROON STREET HURLSTONE PARK	RES	0.F	45.8	45.9	45.2	44.7	45.4	44.6
R02205	107 DUNTROON STREET HURLSTONE PARK	RES	0.F	45.4	45	44.5	43.8	44.3	44.1
R02205	107 DUNTROON STREET HURLSTONE PARK	RES	1.F	47.8	47.2	47.1	47.7	47	47.4
R02206	27 FLOSS STREET HURLSTONE PARK	COM	0.F	47.6	48.2	47.5	44.5	47.5	46.5
R02207	85 DUNTROON STREET HURLSTONE PARK	COM	0.F	42.7	42.5	42.1	39.8	41.5	40.8

R02207	85 DUNTROON STREET HURLSTONE PARK	COM	1.F	47.4	47.2	47.1	44.8	46.2	44.9
R02208	83 DUNTROON STREET HURLSTONE PARK	RES	0.F	43	42.7	42.3	41.8	43	42.4
R02208	83 DUNTROON STREET HURLSTONE PARK	RES	1.F	49	48.5	48.3	48	47.9	47.8
R02209	25 FLOSS ST HURLSTONE PARK	COM	0.F	45.4	45.4	44.9	43	45.3	44.7
R02210	21 FLOSS STREET HURLSTONE PARK	COM	0.F	45.3	46.4	45.1	43.9	45.9	44.1
R02212	132 DUNTROON STREET HURLSTONE PARK	RES	0.F	50.1	49.8	49	51.3	49	51.2
R02213	130 DUNTROON STREET HURLSTONE PARK	RES	0.F	50	49.6	49.5	51.8	49.2	51.4
R02214	134 DUNTROON STREET HURLSTONE PARK	RES	0.F	51.8	50.4	51.2	52	48.3	51.3
R02214	134 DUNTROON STREET HURLSTONE PARK	RES	1.F	54.7	52.8	53.2	52.9	50.4	52.7
R02215	128 DUNTROON STREET HURLSTONE PARK	RES	0.F	50.6	50.7	50	51.8	49	51.7
R02215	128 DUNTROON STREET HURLSTONE PARK	RES	1.F	53.6	53.1	53.4	53.2	52.2	52.4
R02216	126 DUNTROON STREET HURLSTONE PARK	RES	0.F	50.5	49.9	49.8	51.3	48.1	50.6
R02216	126 DUNTROON STREET HURLSTONE PARK	RES	1.F	53.6	52.8	53.2	52.2	51.8	52.4
R02217	124 DUNTROON ST HURLSTONE PARK	RES	0.F	48.9	48.4	48	48	48	47.3
R02217	124 DUNTROON ST HURLSTONE PARK	RES	1.F	51.1	50	50.3	51.9	49.3	51.1
R02217	124 DUNTROON ST HURLSTONE PARK	RES	2.F	53.2	52.5	52.9	53	52.3	52.4
R02218	112 DUNTROON STREET HURLSTONE PARK	COM	0.F	48.1	48.8	48.3	45.7	48.2	47.1
R02218	112 DUNTROON STREET HURLSTONE PARK	COM	1.F	50.3	50.3	50.2	50.2	49.2	49.3
R02219	118 DUNTROON STREET HURLSTONE PARK	RES	0.F	49.8	48.6	49.2	51.5	48.2	51.2
R02219	118 DUNTROON STREET HURLSTONE PARK	RES	1.F	53.5	53.2	53.3	53.2	53	52.2
R02220	36 FLOSS STREET HURLSTONE PARK	RES	0.F	52.5	53.1	53.1	52.1	52	51.9
R02220	36 FLOSS STREET HURLSTONE PARK	RES	1.F	54.4	54.5	54.6	53.6	53.6	52.9
R02221	112 DUNTROON STREET HURLSTONE PARK	RES	0.F	48.4	49.2	48.7	47	48.3	47.7
R02221	112 DUNTROON STREET HURLSTONE PARK	RES	1.F	50.2	50.4	49.7	50.1	49.1	49.2
R02222	32 FLOSS STREET HURLSTONE PARK	COM	0.F	45.4	44.9	45.3	40.8	43.9	44.2
R02223	94 DUNTROON STREET HURLSTONE PARK	RES	0.F	47.1	46.5	46.4	46.1	45.3	46.2
R02224	92 DUNTROON STREET HURLSTONE PARK	RES	0.F	49.6	48.9	47.3	47.3	48.5	49.2
R02224	92 DUNTROON STREET HURLSTONE PARK	RES	1.F	50.6	49.8	49.7	50.1	49.3	50.4
R02225	86 DUNTROON STREET HURLSTONE PARK	RES	0.F	50.2	49.6	49.9	48.7	49.3	48.5
R02226	90 DUNTROON STREET HURLSTONE PARK	RES	0.F	44.6	45.5	44.5	43.9	45.2	43.6
R02227	30 FLOSS STREET HURLSTONE PARK	COM	0.F	53.6	54.4	54.1	53.6	53.4	53.1
R02227	30 FLOSS STREET HURLSTONE PARK	COM	1.F	54.6	55.3	55.2	54	54.9	53.4
R02227	30 FLOSS STREET HURLSTONE PARK	COM	2.F	53.9	53.9	54.2	53	53.6	52.2
R02228	96 DUNTROON ST HURLSTONE PARK	RES	0.F	50.5	50.3	49.9	51.8	49.7	51.3
R02228	96 DUNTROON ST HURLSTONE PARK	RES	1.F	52	51.8	50.7	52.7	50.4	52.1
R02229	84 DUNTROON STREET HURLSTONE PARK	RES	0.F	42.3	43.3	42.4	37.7	42.8	38.4
R02230	28 FLOSS STREET HURLSTONE PARK	COM	0.F	52.3	52.7	52.7	52.6	51.9	52.1
R02231	26 FLOSS STREET HURLSTONE PARK	RES	0.F	51	52.1	51.1	50.9	51.6	50.3
R02232	22 STARKEY STREET HURLSTONE PARK	RES	0.F	51.7	50.9	50.7	50.8	50	50.4
R02233	20 STARKEY STREET HURLSTONE PARK	RES	0.F	50.9	50.4	50.9	50.2	48.3	50
R02233	20 STARKEY STREET HURLSTONE PARK	RES	1.F	52.2	51.5	50.3	53.5	50.4	52.8
R02234	16 STARKEY STREET HURLSTONE PARK	RES	0.F	50.9	50	50.7	49.6	49.1	49.9
R02235	10 STARKEY STREET HURLSTONE PARK	RES	0.F	52.8	52.6	52.2	52.8	51.6	52.2
R02236	12 STARKEY STREET HURLSTONE PARK	RES	0.F	51.9	50.9	50.8	52.1	50.4	51.7
R02237	8 STARKEY STREET HURLSTONE PARK	RES	0.F	52.1	51.4	50.7	53.5	50.6	52.8
R02237	8 STARKEY STREET HURLSTONE PARK	RES	1.F	54.5	54.3	54.5	53.3	53.3	52.9
R02238	14 STARKEY STREET HURLSTONE PARK	RES	0.F	51.7	49.7	50.4	49.8	48.9	49.3
R02239	24 FLOSS STREET HURLSTONE PARK	RES	0.F	51.2	51.2	51.2	52.4	50.7	51.9
R02239	24 FLOSS STREET HURLSTONE PARK	RES	1.F	51.7	53.4	53.1	53.2	53.4	52.5
R02240	14 HAMPDEN STREET HURLSTONE PARK	RES	0.F	49.7	49	49.4	49.5	48.7	49.3
R02241	13 HAMPDEN STREET HURLSTONE PARK	RES	0.F	49.3	48.7	48.9	47.7	47.8	47.5
R02241	13 HAMPDEN STREET HURLSTONE PARK	RES	1.F	50.3	49.6	50	51.1	49.1	50.6
R02242	22 FLOSS STREET HURLSTONE PARK	RES	0.F	50.8	51.3	50.9	52.5	50.7	52
R02243	12 HAMPDEN STREET HURLSTONE PARK	RES	0.F	50	49.3	49.5	49.6	48.2	49.6
R02244	6 STARKEY STREET HURLSTONE PARK	RES	0.F	52.4	51.3	51	53.3	50.5	52.7
R02244	6 STARKEY STREET HURLSTONE PARK	RES	1.F	54.3	54.2	54.5	53.5	53.4	52.8
R02245	19 FLOSS STREET HURLSTONE PARK	RES	0.F	49.3	50	49.5	45.5	49.3	48.3
R02246	11 HAMPDEN STREET HURLSTONE PARK	RES	0.F	50.1	49.3	49.3	48.3	48.2	48.7
R02246	11 HAMPDEN STREET HURLSTONE PARK	RES	1.F	50.8	51.3	50.1	51.5	50.1	51.1
R02247	20 FLOSS STREET HURLSTONE PARK	RES	0.F	47.6	48.2	47.9	45.5	46.5	47
R02248	10 HAMPDEN STREET HURLSTONE PARK	RES	0.F	41.6	40.9	41.2	41.9	40.1	41.5
R02248	10 HAMPDEN STREET HURLSTONE PARK	RES	1.F	44.1	45.4	45.2	42.1	45	42.8
R02249	9 HAMPDEN STREET HURLSTONE PARK	RES	0.F	50.4	49.6	49.5	50.5	48.5	50.5
R02249	9 HAMPDEN STREET HURLSTONE PARK	RES	1.F	50.4	49.3	50	51.9	48.4	51.4
R02249	9 HAMPDEN STREET HURLSTONE PARK	RES	2.F	54.5	54.2	53.4	52.4	53.2	52.3
R02250	13 FLOSS STREET HURLSTONE PARK	RES	0.F	49	50.2	49.4	50.6	49.9	49.2
R02251	18 FLOSS STREET HURLSTONE PARK	RES	0.F	50	49.5	49.7	51	49.3	50.9
R02251	18 FLOSS STREET HURLSTONE PARK	RES	1.F	51.8	50.9	51.4	52.9	50.8	52.3
R02252	8 HAMPDEN STREET HURLSTONE PARK	RES	0.F	50.5	49.4	50.2	50.7	48.3	50.3
R02252	8 HAMPDEN STREET HURLSTONE PARK	RES	1.F	50.8	51.1	51.3	51.9	50.4	51.4
R02253	7 HAMPDEN STREET HURLSTONE PARK	RES	0.F	47.5	47.7	47.3	49.1	47.4	48.6
R02254	6 HAMPDEN STREET HURLSTONE PARK	RES	0.F	47.1	46.7	46.8	46.1	47.5	47
R02254	6 HAMPDEN STREET HURLSTONE PARK	RES	1.F	51.7	51.9	51.3	52.7	50.7	52.8
R02255	11 FLOSS ST HURLSTONE PARK	RES	0.F	49.1	48.8	48.9	50.1	48	48.9
R02255	11 FLOSS ST HURLSTONE PARK	RES	1.F	50	51	50.1	51.5	48.8	51.3
R02256	16 FLOSS STREET HURLSTONE PARK	RES	0.F	50.7	49.8	50.3	50.6	49.4	50.6
R02256	16 FLOSS STREET HURLSTONE PARK	RES	1.F	51.8	50.4	50.8	53	50.7	53
R02257	5 HAMPDEN STREET HURLSTONE PARK	RES	0.F	50.6	49.9	49.9	50.7	48.6	50.7
R02258	4 HAMPDEN STREET HURLSTONE PARK	RES	0.F	51.6	51	51.4	52	50	51.9
R02259	9 FLOSS STREET HURLSTONE PARK	RES	0.F	49.4	50.2	49.4	49.8	49.8	49.4
R02260	3 HAMPDEN STREET HURLSTONE PARK	RES	0.F	52.4	52.4	51.6	52.3	52	51.8

R02261	12 FLOSS STREET HURLSTONE PARK	RES	0.F	49.3	49.3	48.4	48.9	49.2	48.9
R02261	12 FLOSS STREET HURLSTONE PARK	RES	1.F	52.2	49.7	49.9	51.6	49.7	50.7
R02262	7 FLOSS STREET HURLSTONE PARK	RES	0.F	49	48.8	48.8	49.3	48.3	48.3
R02262	7 FLOSS STREET HURLSTONE PARK	RES	1.F	50.3	50.6	50	51.8	49.5	51.2
R02263	2 HAMPDEN STREET HURLSTONE PARK	RES	0.F	53.3	52.1	52.8	53.8	51.5	53.6
R02263	2 HAMPDEN STREET HURLSTONE PARK	RES	1.F	53.7	53.7	53.2	54.9	53.6	54.4
R02264	1 HAMPDEN STREET HURLSTONE PARK	RES	0.F	52.7	52.7	51	53.1	52.2	52.9
R02265	5 FLOSS STREET HURLSTONE PARK	RES	0.F	50.6	51.3	50.9	49	50.8	49.7
R02266	76 GARNET STREET HURLSTONE PARK	RES	0.F	48.6	50.7	49	46.2	50.3	49
R02266	76 GARNET STREET HURLSTONE PARK	RES	1.F	49.4	51.5	50	49.9	50.8	50
R02266	76 GARNET STREET HURLSTONE PARK	RES	2.F	49.7	51.4	51.1	51.2	50.5	50.4
R02267	2 HAMPDEN STREET HURLSTONE PARK	RES	0.F	52.2	51.2	51.7	53.1	50	52.9
R02267	2 HAMPDEN STREET HURLSTONE PARK	RES	1.F	52.9	52.4	52.2	54	53.1	53.5
R02268	8 FLOSS STREET HURLSTONE PARK	RES	0.F	53.2	51.8	52.2	54.1	51.7	53.9
R02268	8 FLOSS STREET HURLSTONE PARK	RES	1.F	53	52.8	53.8	55.1	51.8	54.5
R02268	8 FLOSS STREET HURLSTONE PARK	RES	2.F	52.6	54.5	52.7	55	54.4	54.4
R02268	8 FLOSS STREET HURLSTONE PARK	RES	3.F	54.3	55	55.1	54.8	54.8	54.3
R02269	60 GARNET STREET HURLSTONE PARK	RES	0.F	50	49.7	49.4	48.9	49.3	49.1
R02270	82 GARNET STREET HURLSTONE PARK	RES	0.F	48	49.2	48.1	46.1	49	47.9
R02270	82 GARNET STREET HURLSTONE PARK	RES	1.F	50.4	51	50.8	49.6	50.6	50
R02270	82 GARNET STREET HURLSTONE PARK	RES	2.F	52.6	53.4	52.9	53.1	52.5	52.6
R02271	62 GARNET STREET HURLSTONE PARK	RES	0.F	52	53.6	51.8	53.9	52.9	53.6
R02271	62 GARNET STREET HURLSTONE PARK	RES	1.F	54.2	55	55.1	54.6	53.9	54
R02272	64 GARNET STREET HURLSTONE PARK	RES	0.F	53.1	52.2	51.5	54	50.6	53.8
R02273	68 GARNET STREET HURLSTONE PARK	RES	0.F	50.2	50.9	49.8	50.3	49.2	50.1
R02274	70 GARNET STREET HURLSTONE PARK	RES	0.F	53.2	52.4	52.2	53	50.6	52.6
R02275	66 GARNET ST HURLSTONE PARK	OCC	0.F	46.4	46	46.2	45.9	45.9	45.5
R02275	66 GARNET ST HURLSTONE PARK	OCC	1.F	52.6	51.6	51.9	52.6	51	51.9
R02275	66 GARNET ST HURLSTONE PARK	OCC	2.F	55	54.9	54.9	54.9	54.5	54
R02276	72 GARNET STREET HURLSTONE PARK	RES	0.F	52.8	51.9	52.2	52.5	50.8	52.1
R02277	74 GARNET STREET HURLSTONE PARK	RES	0.F	54	51.9	53	54.7	51.2	54.1
R02278	74 GARNET STREET HURLSTONE PARK	RES	0.F	47.5	47.6	47.4	47.8	47	48.6
R02278	74 GARNET STREET HURLSTONE PARK	RES	1.F	53	51.7	51.7	51.6	50.9	51.8
R02278	74 GARNET STREET HURLSTONE PARK	RES	2.F	53	52.2	52.5	54.3	52.1	53.9
R02279	45 GARNET STREET DULWICH HILL	RES	0.F	51.2	50.6	50.3	47.7	49.6	47.6
R02280	53 GARNET STREET DULWICH HILL	RES	0.F	57.5	56.2	56.7	56.4	54.7	55.9
R02280	53 GARNET STREET DULWICH HILL	RES	1.F	58	57.1	57.3	56.7	55.7	55
R02281	101 EWART STREET DULWICH HILL	RES	0.F	53.9	52.6	52.8	53.3	51.5	53.3
R02281	101 EWART STREET DULWICH HILL	RES	1.F	54.5	54.2	54.7	55.3	53.2	54.8
R02282	49 GARNET STREET DULWICH HILL	RES	0.F	48.2	48	48.4	50.3	47.5	49.8
R02283	51 GARNET STREET DULWICH HILL	RES	0.F	57	55.9	56.2	58.5	54.5	58
R02284	47 GARNET STREET DULWICH HILL	RES	0.F	49.7	49.1	49.4	49.4	48.4	49.2
R02284	47 GARNET STREET DULWICH HILL	RES	1.F	53.6	52.8	52.9	54.8	52.1	54.2
R02285	43 GARNET STREET DULWICH HILL	RES	0.F	52.7	51.8	52.2	54	51.2	53.7
R02285	43 GARNET STREET DULWICH HILL	RES	1.F	54.2	55	53.8	55.9	54.2	54.8
R02286	146 EWART STREET DULWICH HILL	RES	0.F	52.5	51.8	51.6	52.5	50.1	51.9
R02286	146 EWART STREET DULWICH HILL	RES	1.F	52.8	52.3	51.9	53.9	50.5	53
R02287	99 EWART ST DULWICH HILL	RES	0.F	54.2	53.1	53.1	52.6	51.6	53.1
R02287	99 EWART ST DULWICH HILL	RES	1.F	54.8	53.8	53.6	55.2	52	54.9
R02288	144 EWART ST DULWICH HILL	RES	0.F	52.6	51.9	52.3	52.4	50.9	51.6
R02288	144 EWART ST DULWICH HILL	RES	1.F	52.9	52.3	52.5	53.8	52.3	52.9
R02288	144 EWART ST DULWICH HILL	RES	2.F	54.8	54.4	54.9	55.4	54.7	54.1
R02289	97 EWART ST DULWICH HILL	RES	0.F	52	51.3	50.9	51	50.1	50.9
R02289	97 EWART ST DULWICH HILL	RES	1.F	52.7	51.4	51.5	53.5	50.3	52.8
R02290	142 EWART STREET DULWICH HILL	RES	0.F	50.2	49.3	50	50.5	48.1	49.8
R02291	43 GARNET STREET DULWICH HILL	RES	0.F	53.9	52.9	53.1	54.7	51.5	54.6
R02292	38 THE PARADE DULWICH HILL	RES	0.F	57.4	55.7	56.6	59	54.2	58.5
R02293	95 EWART STREET DULWICH HILL	RES	0.F	51.9	51.1	51.4	50.5	50.4	50.3
R02293	95 EWART STREET DULWICH HILL	RES	1.F	52.4	52.4	52.3	53.7	51.1	52.4
R02294	140 EWART ST DULWICH HILL	RES	0.F	53.3	52.4	53.2	52.8	51	51.8
R02294	140 EWART ST DULWICH HILL	RES	1.F	53.7	53	53.6	54.3	51.2	52.6
R02295	93 EWART STREET DULWICH HILL	RES	0.F	53.4	52.4	52.8	51.3	51.6	51.2
R02296	36 THE PARADE DULWICH HILL	RES	0.F	57.9	56.2	57	59.6	54.7	59.1
R02296	36 THE PARADE DULWICH HILL	RES	1.F	58.4	57	57.6	60	55.6	59.5
R02297	138 EWART STREET DULWICH HILL	RES	0.F	54.5	53.3	54.2	53.4	52.6	53
R02298	34 THE PARADE DULWICH HILL	RES	0.F	58	56.3	57.2	59.8	54.9	59.3
R02299	91 EWART STREET DULWICH HILL	RES	0.F	53.9	52.4	53.1	51.7	51.8	51.7
R02300	136 EWART STREET DULWICH HILL	RES	0.F	52.8	53	52.6	51.8	52.4	52.5
R02301	32 THE PARADE DULWICH HILL	RES	0.F	58.2	56.5	57.3	59.9	54.9	59.4
R02302	32 MYRA ROAD DULWICH HILL	RES	0.F	47.8	47.2	47.3	52.5	46.8	50.4
R02302	32 MYRA ROAD DULWICH HILL	RES	1.F	51.5	51.7	52	54.2	50.9	52.9
R02302	32 MYRA ROAD DULWICH HILL	RES	2.F	54.3	53.1	53.5	54.6	51.9	53.8
R02303	36 MYRA ROAD DULWICH HILL	RES	0.F	53.7	52.2	52.9	54.7	51.1	54.5
R02303	36 MYRA ROAD DULWICH HILL	RES	1.F	54.6	55.4	54.6	56.9	54.4	56.3
R02303	36 MYRA ROAD DULWICH HILL	RES	2.F	57.9	56.5	57.1	58.4	55.2	58.1
R02304	89 EWART STREET DULWICH HILL	RES	0.F	52.3	50.9	51.6	50	50.8	50.4
R02304	89 EWART STREET DULWICH HILL	RES	1.F	54.8	52.9	53.5	54	51.8	54.1
R02305	134 EWART STREET DULWICH HILL	RES	0.F	48.7	46.8	45.2	42.5	47.8	47.6
R02306	30 THE PARADE DULWICH HILL	RES	0.F	58.6	56.8	57.7	60.3	55.2	59.8
R02307	87 EWART STREET DULWICH HILL	RES	0.F	54.6	53.6	53.7	52.4	52.3	53.3
R02308	132 EWART STREET DULWICH HILL	RES	0.F	49.6	47.5	47.8	48.2	46.8	48.1

R02308	132 EWART STREET DULWICH HILL	RES	1.F	51.1	51	49.6	50.8	51.2	50.2
R02309	28 THE PARADE DULWICH HILL	RES	0.F	53.1	52.7	51.4	58.1	49.9	57.6
R02310	42 MYRA ROAD DULWICH HILL	RES	0.F	57.2	55.5	56.4	60.4	54.2	59.9
R02311	85 EWART STREET DULWICH HILL	RES	0.F	55.8	53.8	54.2	53.9	53.5	54.8
R02311	85 EWART STREET DULWICH HILL	RES	1.F	57.5	55.6	55.3	56.9	52.4	56.7
R02312	130 EWART STREET DULWICH HILL	RES	0.F	50.4	49.7	48.9	49.5	49.4	49.8
R02312	130 EWART STREET DULWICH HILL	RES	1.F	52.4	53.2	51.7	52.1	53.4	51.8
R02313	26 THE PARADE DULWICH HILL	RES	0.F	59.6	57.8	58.8	60.9	56.2	60.4
R02313	26 THE PARADE DULWICH HILL	RES	1.F	60.3	58.6	59.6	61.7	57	60.8
R02314	83 EWART STREET DULWICH HILL	RES	0.F	56.1	54	54.9	55.8	53.5	55.7
R02314	83 EWART STREET DULWICH HILL	RES	1.F	57.1	55.8	56.9	58	53.6	57.4
R02315	128 EWART STREET DULWICH HILL	RES	0.F	49.4	49.2	48.5	49.2	48.6	50.1
R02315	128 EWART STREET DULWICH HILL	RES	1.F	51.6	52.5	50.8	51.9	51.5	51.2
R02316	81 EWART STREET DULWICH HILL	RES	0.F	56.2	54.9	55.4	55.7	53.7	55.4
R02317	126 EWART STREET DULWICH HILL	RES	0.F	50.3	49.7	49	50	50.6	50.7
R02318	39 MYRA ROAD DULWICH HILL	RES	0.F	53.7	52.2	52.8	50.6	51.2	51
R02319	24 THE PARADE DULWICH HILL	RES	0.F	57.2	57	56.3	61.5	53.7	60.2
R02320	79 EWART STREET DULWICH HILL	RES	0.F	56.1	54.7	55.2	55.1	53.3	55.1
R02320	79 EWART STREET DULWICH HILL	RES	1.F	56.5	55.3	55.7	58.7	54.7	58
R02321	124 EWART STREET DULWICH HILL	RES	0.F	47.4	47.3	45.7	47.6	45.2	47.3
R02321	124 EWART STREET DULWICH HILL	RES	1.F	52.9	52.9	52.2	52.9	51.4	52.6
R02322	22 THE PARADE DULWICH HILL	RES	0.F	60	57.9	58.9	61.2	56.1	59.5
R02322	22 THE PARADE DULWICH HILL	RES	1.F	60.4	58.6	59.5	62.2	56.9	61.6
R02323	29 MYRA RD DULWICH HILL	RES	0.F	51.5	50.6	51.1	48.9	50.2	49.2
R02323	29 MYRA RD DULWICH HILL	RES	1.F	53.4	54.9	53.1	50.5	53.9	50.6
R02323	29 MYRA RD DULWICH HILL	RES	2.F	56.1	56.6	55.8	51.6	55.1	53.8
R02323	29 MYRA RD DULWICH HILL	RES	3.F	58.7	57.4	57.9	57	55.8	56.1
R02324	122 EWART STREET DULWICH HILL	RES	0.F	49.6	48.6	48	51	47.9	50.5
R02325	77 EWART STREET DULWICH HILL	RES	0.F	56.5	54.8	55.6	55.1	53.4	55.6
R02325	77 EWART STREET DULWICH HILL	RES	1.F	57.4	56.3	56.3	59.3	55.1	58.7
R02326	35 MYRA ROAD DULWICH HILL	RES	0.F	57.8	57.7	57.6	54.1	56	54.9
R02326	35 MYRA ROAD DULWICH HILL	RES	1.F	58.3	58.3	58.1	56.8	56.7	55.2
R02326	35 MYRA ROAD DULWICH HILL	RES	2.F	58.7	58.3	58	56.6	56.8	56.4
R02327	20 THE PARADE DULWICH HILL	RES	0.F	56.9	54.8	55.8	57.3	53	55.8
R02328	31 MYRA ROAD DULWICH HILL	RES	0.F	54.9	54	54.5	52.2	53	53.1
R02328	31 MYRA ROAD DULWICH HILL	RES	1.F	56.6	55.1	55.7	56.9	55	55.9
R02328	31 MYRA ROAD DULWICH HILL	RES	2.F	60.1	59	59.3	57.5	57.5	57.7
R02329	120 EWART STREET DULWICH HILL	RES	0.F	49.4	49	49.9	49.8	50	50.2
R02329	120 EWART STREET DULWICH HILL	RES	1.F	54.6	54.8	54.6	54.7	54.4	54.2
R02330	75 EWART STREET DULWICH HILL	RES	0.F	60.8	59.4	59.2	62	57.4	61.5
R02331	16 THE PARADE DULWICH HILL	RES	0.F	60.5	58.4	59.5	58.3	56.6	58.1
R02331	16 THE PARADE DULWICH HILL	RES	1.F	60.8	59	59.9	62.8	57.3	60.1
R02332	118 EWART STREET DULWICH HILL	RES	0.F	51.9	51.3	51.1	52.3	50.1	52.8
R02333	73 EWART STREET DULWICH HILL	RES	0.F	63.1	60.8	62	65.6	58.7	65
R02334	2 TERRACE LANE DULWICH HILL	RES	0.F	58.5	56.9	57.5	58.4	54.8	58.4
R02335	2 TERRACE LANE DULWICH HILL	RES	0.F	52.3	49.9	50.9	56.3	47.6	54.7
R02335	2 TERRACE LANE DULWICH HILL	RES	1.F	54.3	52.3	53.2	60.3	50.6	55.5
R02336	114 EWART STREET DULWICH HILL	RES	0.F	60.8	58.1	59.6	61.9	56.4	61.4
R02336	114 EWART STREET DULWICH HILL	RES	1.F	61.2	58.9	60.1	64.3	57	64.2
R02336	114 EWART STREET DULWICH HILL	RES	2.F	63.6	61	62.1	66.6	59.1	65.9
R02337	114 EWART STREET DULWICH HILL	RES	0.F	63	60.5	61.7	62.4	59.8	62.2
R02338	116 EWART STREET DULWICH HILL	RES	0.F	63.3	60.5	61.8	65.8	58.2	65.4
R02339	10 THE PARADE DULWICH HILL	RES	0.F	61.4	59.1	60.3	58.8	57.2	59.2
R02339	10 THE PARADE DULWICH HILL	RES	1.F	61.8	59.7	60.7	59.3	57.9	59.3
R02340	8 THE PARADE DULWICH HILL	RES	0.F	59.3	57.2	58.3	58.9	55.1	58.2
R02340	8 THE PARADE DULWICH HILL	RES	1.F	59.9	57.9	59	59.4	55.9	58.8
R02341	6 THE PARADE DULWICH HILL	RES	0.F	62.1	59.7	60.9	59.5	57.8	59.8
R02342	5 NESS AVENUE DULWICH HILL	RES	0.F	60.7	59.2	60.5	62.2	57.6	62.4
R02342	5 NESS AVENUE DULWICH HILL	RES	1.F	64.3	61.4	62.9	63.7	59.5	62.7
R02343	4 THE PARADE DULWICH HILL	RES	0.F	58	55.7	56.8	56	53.9	55.8
R02344	3 NESS AVENUE DULWICH HILL	RES	0.F	62.8	60.5	61.1	64.1	58.7	64
R02344	3 NESS AVENUE DULWICH HILL	RES	1.F	64.5	61.7	63.3	65.9	59.8	65.7
R02345	50 TERRACE ROAD DULWICH HILL	RES	0.F	56.2	54.6	55.3	54.6	53.4	53.8
R02345	50 TERRACE ROAD DULWICH HILL	RES	1.F	56.9	57.8	56.7	56.9	56.8	56.5
R02345	50 TERRACE ROAD DULWICH HILL	RES	2.F	60.1	59.4	59.5	56.6	57.9	57.4
R02346	112 EWART STREET DULWICH HILL	RES	0.F	61.9	59.2	60.3	64.9	56.7	64.3
R02346	112 EWART STREET DULWICH HILL	RES	1.F	62.1	59.5	60.5	65	57.3	64.3
R02347	46 TERRACE ROAD DULWICH HILL	RES	0.F	56.3	54.3	54.9	53.3	53	53.8
R02347	46 TERRACE ROAD DULWICH HILL	RES	1.F	56.7	55.9	56.5	56.4	54.9	55.8
R02347	46 TERRACE ROAD DULWICH HILL	RES	2.F	59.5	58.7	59.1	56.2	57.4	56.8
R02347	46 TERRACE ROAD DULWICH HILL	RES	3.F	59.7	58.7	58.9	56.2	57.2	56.9
R02348	1 NESS AVENUE DULWICH HILL	RES	0.F	64.1	61	62.7	64.1	59.3	63.6
R02349	2 THE PARADE DULWICH HILL	RES	0.F	62.6	60.1	61.3	60	58.3	60.1
R02349	2 THE PARADE DULWICH HILL	RES	1.F	63.1	60.9	62	60.5	59.1	60.4
R02350	56 TERRACE ROAD DULWICH HILL	RES	0.F	62.1	59.8	60.9	58.3	55.7	59.6
R02351	110 EWART STREET DULWICH HILL	RES	0.F	64.2	60.9	60.7	67.4	58.9	66.6
R02352	108 EWART STREET DULWICH HILL	RES	0.F	65.4	62.3	63.8	69	59.9	68.2
R02352	108 EWART STREET DULWICH HILL	RES	1.F	65.4	62.8	64	69.3	60.3	68.1
R02353	25 BALFOUR STREET DULWICH HILL	RES	0.F	56.2	53.5	54	57.5	53.1	58.1
R02354	23 BALFOUR STREET DULWICH HILL	RES	0.F	59.1	58.6	59.1	58	55.5	58.6
R02354	23 BALFOUR STREET DULWICH HILL	RES	1.F	61.8	60.3	61.3	62.5	58.2	62.4

R02355	21 BALFOUR STREET DULWICH HILL	RES	0.F	56.1	54.9	56.5	54.7	52.9	55.4
R02355	21 BALFOUR STREET DULWICH HILL	RES	1.F	58.2	56.6	58	58.5	54.5	57.4
R02356	106 EWART STREET DULWICH HILL	RES	0.F	64.5	62	63.9	68.4	59.5	67.4
R02357	71 TERRACE ROAD DULWICH HILL	RES	0.F	59.2	57.5	58.2	55.5	55.7	56.2
R02357	71 TERRACE ROAD DULWICH HILL	RES	1.F	61.9	59.4	58.6	57.1	57.4	59
R02358	69 TERRACE ROAD DULWICH HILL	RES	0.F	62.4	57.6	58.6	58.5	56.2	57.1
R02359	19 BALFOUR STREET DULWICH HILL	RES	0.F	59.7	59	59.9	59.3	58.2	59.8
R02359	19 BALFOUR STREET DULWICH HILL	RES	1.F	63.9	61.6	62.6	63.6	59.7	62.6
R02359	19 BALFOUR STREET DULWICH HILL	RES	2.F	68.1	64.7	66.4	68.4	62.4	68.6
R02360	67 TERRACE ROAD DULWICH HILL	RES	0.F	60	58.2	58.7	58.1	56.4	57.5
R02361	61 TERRACE ROAD DULWICH HILL	RES	0.F	58	57	58.4	50.2	55.3	55.7
R02362	63 TERRACE ROAD DULWICH HILL	RES	0.F	52.6	54.5	54.4	48.8	53.4	50.9
R02363	104 EWART STREET DULWICH HILL	RES	0.F	66.9	62.4	63.9	71.2	60.3	70.4
R02364	59 TERRACE ROAD DULWICH HILL	RES	0.F	59	57.4	57.9	58.1	55.4	56.6
R02365	73 TERRACE ROAD DULWICH HILL	RES	0.F	58	57.4	57.3	51.3	55.5	55.2
R02365	73 TERRACE ROAD DULWICH HILL	RES	1.F	62.8	58.2	60.1	55	57.4	60
R02366	17 BALFOUR STREET DULWICH HILL	RES	0.F	61	56.4	57.3	59.4	53.7	59.6
R02366	17 BALFOUR STREET DULWICH HILL	RES	1.F	64.6	60.7	62.4	63.9	58.9	63.1
R02367	65 TERRACE ROAD DULWICH HILL	RES	0.F	60.5	58.1	58.6	56	56.4	57.8
R02368	75 TERRACE ROAD DULWICH HILL	RES	0.F	60.2	57.2	58.8	56.8	55.3	57.1
R02368	75 TERRACE ROAD DULWICH HILL	RES	1.F	64.6	61.7	63.3	60.2	56	61.2
R02369	102 EWART STREET DULWICH HILL	RES	0.F	66.2	62.3	64.3	72.6	58.9	71.2
R02370	15 BALFOUR STREET DULWICH HILL	RES	0.F	63	57.9	59.7	60.5	54.2	60.9
R02370	15 BALFOUR STREET DULWICH HILL	RES	1.F	65.5	61.7	63.9	64.4	58.7	64
R02371	100 EWART STREET DULWICH HILL	RES	0.F	68.6	64	64.5	74.7	61.6	72.9
R02371	100 EWART STREET DULWICH HILL	RES	1.F	68.8	64.6	64.7	75.2	61.9	73.4
R02372	13 BALFOUR STREET DULWICH HILL	RES	0.F	62.9	59	59.3	62.3	53.5	61.1
R02373	98 EWART STREET DULWICH HILL	RES	0.F	70.1	66.1	68.1	77.2	62.6	75.4
R02373	98 EWART STREET DULWICH HILL	RES	1.F	70.3	66.1	68.2	77.7	63.4	75.9
R02374	11 BALFOUR STREET DULWICH HILL	RES	0.F	61.8	56.3	58	64.2	54.8	65.2
R02375	96 HERCULES STREET DULWICH HILL	RES	0.F	55.4	56.4	55	52.5	54.8	53.3
R02375	96 HERCULES STREET DULWICH HILL	RES	1.F	60.9	59.1	60.1	56.8	57.3	57.9
R02376	96 EWART STREET DULWICH HILL	RES	0.F	69.5	64	65	77.5	59.8	75.3
R02376	96 EWART STREET DULWICH HILL	RES	1.F	69.7	64.4	65.2	78	60.2	75.9
R02377	11 BALFOUR STREET DULWICH HILL	RES	0.F	60.1	58.3	59	73.5	55.6	66.2
R02378	9 BALFOUR STREET DULWICH HILL	RES	0.F	60.5	57.4	58.4	72.9	55.5	72
R02379	94 EWART ST DULWICH HILL	RES	0.F	70.6	65.7	68.1	80	62.5	77.2
R02379	94 EWART ST DULWICH HILL	RES	1.F	71.1	66.1	68.4	80.4	63	77.6
R02380	96 HERCULES STREET DULWICH HILL	RES	0.F	53.2	54	53	50.3	52.4	51.5
R02380	96 HERCULES STREET DULWICH HILL	RES	1.F	58.6	58.3	58.7	53.5	56.4	56.5
R02381	88 HERCULES STREET DULWICH HILL	RES	0.F	57.5	56.6	57.3	50.7	52.3	55.3
R02381	88 HERCULES STREET DULWICH HILL	RES	1.F	59.1	57.8	58.6	54.9	57	57.1
R02382	90 HERCULES STREET DULWICH HILL	RES	0.F	56	55.9	56.4	49.7	53.8	54.5
R02383	94 HERCULES STREET DULWICH HILL	RES	0.F	54.7	55.2	54.7	50	53.9	52.9
R02383	94 HERCULES STREET DULWICH HILL	RES	1.F	59.3	57.9	59.3	52.9	56.3	56.9
R02384	92 HERCULES STREET DULWICH HILL	RES	0.F	55.3	55.8	55.7	49.9	53.7	53.7
R02385	86 HERCULES STREET DULWICH HILL	RES	0.F	57.6	56.3	57	50.3	52.4	55.2
R02385	86 HERCULES STREET DULWICH HILL	RES	1.F	58.7	57.1	57.8	52.5	53.8	56.3
R02386	7 BALFOUR STREET DULWICH HILL	RES	0.F	63.4	60.4	61.3	74.9	57.6	74.1
R02386	7 BALFOUR STREET DULWICH HILL	RES	1.F	67.5	63.8	65.1	75.5	60.5	74.7
R02387	5 BALFOUR STREET DULWICH HILL	RES	0.F	70.4	59.2	61.5	74.5	53.7	73.5
R02388	92 EWART STREET DULWICH HILL	RES	0.F	72.1	66.2	69.3	83.2	63.3	79.9
R02388	92 EWART STREET DULWICH HILL	RES	1.F	72.6	67	69.7	83.5	63.4	80.2
R02389	90 EWART STREET DULWICH HILL	RES	0.F	70.5	63.9	62.9	81.3	56.6	78.8
R02390	3 BALFOUR STREET DULWICH HILL	RES	0.F	62.8	58.6	60.6	74	55.6	73.9
R02391	88 EWART STREET DULWICH HILL	RES	0.F	69.9	67.1	70.2	81.3	59.7	79.7
R02391	88 EWART STREET DULWICH HILL	RES	1.F	70	68	70.7	81.7	60.9	80.2
R02392	1 BALFOUR STREET DULWICH HILL	RES	0.F	68.7	60.7	61.6	74.1	58.1	73.1
R02393	86 EWART STREET DULWICH HILL	RES	0.F	73.1	61.6	64.8	80.3	58.8	78.8
R02393	86 EWART STREET DULWICH HILL	RES	1.F	73.7	63.9	67.6	80.7	60.2	79.1
R02394	101 HERCULES STREET DULWICH HILL	RES	0.F	52.1	51.2	51.7	49.2	47	50.2
R02395	84 EWART STREET DULWICH HILL	RES	0.F	74.1	63.1	66.3	80.8	59.1	79.5
R02395	84 EWART STREET DULWICH HILL	RES	1.F	74.6	66	70.4	81.2	61.2	79.8
R02396	93 HERCULES STREET DULWICH HILL	RES	0.F	53.8	52.6	54.3	47.6	45.7	52.2
R02397	99 HERCULES STREET DULWICH HILL	RES	0.F	52.4	51.9	52.7	49.3	49.4	51.2
R02398	77 RIVERSIDE CRESCENT DULWICH HILL	RES	0.F	66.5	59.5	59.9	70.3	52.8	69.8
R02399	95 HERCULES STREET DULWICH HILL	RES	0.F	51.4	50.9	51.8	45.9	43.4	49.6
R02400	91 HERCULES STREET DULWICH HILL	RES	0.F	57.1	56	57.5	49	47	55.8
R02401	97 HERCULES STREET DULWICH HILL	RES	0.F	53.2	51.3	53.1	48.4	49.4	50.2
R02402	82 EWART STREET DULWICH HILL	RES	0.F	70.3	61.1	65.1	77.9	56.6	76.7
R02402	82 EWART STREET DULWICH HILL	RES	1.F	71.2	64.7	68.3	78.4	59.8	77.1
R02403	81 HERCULES ST DULWICH HILL	RES	0.F	49	48.9	48.9	41.5	44.6	46.7
R02403	81 HERCULES ST DULWICH HILL	RES	1.F	50.9	49.3	50.5	46.6	46.3	47.3
R02404	75 HERCULES ST DULWICH HILL	RES	0.F	46.6	45	46.4	41.9	42.8	45.4
R02404	75 HERCULES ST DULWICH HILL	RES	1.F	51.3	49.6	51.3	46.6	44.5	49.7
R02405	85 HERCULES STREET DULWICH HILL	RES	0.F	57.6	54.8	57.6	47.4	43.7	54.9
R02406	69 HERCULES STREET DULWICH HILL	RES	0.F	51.1	44.6	49.4	45.7	40.7	47.4
R02407	87 HERCULES STREET DULWICH HILL	RES	0.F	53.4	48.2	53.3	46.5	42.4	50
R02407	87 HERCULES STREET DULWICH HILL	RES	1.F	60.2	56.5	60.1	51.6	45.5	56.2
R02408	79 RIVERSIDE CRESCENT DULWICH HILL	RES	0.F	69.3	59.2	61.1	71.2	52.2	70.6
R02409	89 HERCULES STREET DULWICH HILL	RES	0.F	57	54.7	57.2	49.4	44.7	54.4

R02410	71 EWART STREET DULWICH HILL	RES	0.F	75.4	67.3	71.4	90.8	62.7	88.8
R02411	73 HERCULES STREET DULWICH HILL	RES	0.F	50.1	49.4	49.9	43.6	42.4	47.9
R02411	73 HERCULES STREET DULWICH HILL	RES	1.F	51.7	50.7	51.9	48.3	44.5	49.5
R02412	69 HERCULES STREET DULWICH HILL	RES	0.F	50.5	39.8	49.7	44.1	39.4	47.7
R02412	69 HERCULES STREET DULWICH HILL	RES	1.F	54.9	50.1	54.6	47.5	43.9	51.7
R02413	81 HERCULES STREET DULWICH HILL	RES	0.F	57.8	48.8	57.5	49	44.5	54.4
R02413	81 HERCULES STREET DULWICH HILL	RES	1.F	62.4	54.5	61.5	50.8	46.6	55.7
R02414	81 RIVERSIDE CRESCENT DULWICH HILL	RES	0.F	70.1	62.9	68.4	72.2	55.3	71.5
R02414	81 RIVERSIDE CRESCENT DULWICH HILL	RES	1.F	68.9	63.8	69.3	71.1	59.7	71.5
R02414	81 RIVERSIDE CRESCENT DULWICH HILL	RES	2.F	71.4	64.9	70.8	71.3	63.2	70.2
R02414	81 RIVERSIDE CRESCENT DULWICH HILL	RES	3.F	71.6	67.5	71.4	71.3	63.7	70.6
R02415	75 HERCULES ST DULWICH HILL	RES	0.F	43.6	40.3	42.6	40.5	36.6	40.6
R02415	75 HERCULES ST DULWICH HILL	RES	1.F	50.2	43.9	49.5	45	38.7	45.5
R02416	75 HERCULES ST DULWICH HILL	RES	0.F	45.5	40.5	44.8	42.2	38.8	42.2
R02416	75 HERCULES ST DULWICH HILL	RES	1.F	50.1	45.1	50.1	45.8	41.4	47.6
R02417	69 EWART STREET DULWICH HILL	RES	0.F	79.4	70.5	75.7	89.9	63.7	89.2
R02418	85 RIVERSIDE CRESCENT DULWICH HILL	RES	0.F	72.3	60.6	67	71.9	56.3	70.5
R02419	67 EWART STREET DULWICH HILL	RES	0.F	80.3	73.4	78.2	88.8	68	89.9
R02420	80 EWART ST DULWICH HILL	RES	0.F	70.8	66.1	70.9	68.9	56.3	71.5
R02420	80 EWART ST DULWICH HILL	RES	1.F	71	66.3	71.5	69.2	60.6	71.6
R02421	75 HERCULES ST DULWICH HILL	RES	0.F	57.2	46	56.4	49	45.2	53.3
R02421	75 HERCULES ST DULWICH HILL	RES	1.F	61.7	46.5	61.1	51	46.1	54.8
R02422	75 HERCULES ST DULWICH HILL	RES	0.F	54	44.6	53.2	46.1	44.5	50
R02422	75 HERCULES ST DULWICH HILL	RES	1.F	58.6	45.1	54.1	48	45.5	51.4
R02423	65 EWART STREET DULWICH HILL	RES	0.F	78.2	72	77.2	79.7	68.8	80.6
R02423	65 EWART STREET DULWICH HILL	RES	1.F	78.6	73.4	77.8	80.6	67.8	80.9
R02424	78 EWART STREET DULWICH HILL	RES	0.F	71.6	68.5	70.6	65.7	59.9	71.7
R02425	63 EWART STREET DULWICH HILL	RES	0.F	78.7	74.3	78.6	79.2	67.2	80.9
R02426	76 EWART STREET DULWICH HILL	RES	0.F	67.4	61.3	66.8	64.9	62.2	67.4
R02426	76 EWART STREET DULWICH HILL	RES	1.F	67	63	67.3	65.7	63.6	66.9
R02427	74 EWART STREET DULWICH HILL	RES	0.F	70.3	63.7	64.1	66.5	61.8	70.1
R02427	74 EWART STREET DULWICH HILL	RES	1.F	69.8	64.9	66.4	66.4	64.8	69.6
R02428	61 EWART STREET DULWICH HILL	RES	0.F	78.3	73	78.3	74.5	61.3	79.8
R02429	279 WARDELL ROAD DULWICH HILL	RES	0.F	61	61.5	57.5	51.6	64.4	58.2
R02430	59 EWART ST DULWICH HILL	RES	0.F	77.7	73.9	76.7	74.6	61.7	79.8
R02430	59 EWART ST DULWICH HILL	RES	1.F	78.2	74.1	77.2	75.1	66.8	80.1
R02431	57 EWART STREET DULWICH HILL	RES	0.F	76.5	70.8	76.6	56.9	52.6	77.8
R02431	57 EWART STREET DULWICH HILL	RES	1.F	77	71.2	77.1	57.6	56.2	78.1
R02432	277 WARDELL ROAD DULWICH HILL	RES	0.F	69.7	64.5	63.7	65.3	65.3	69.7
R02432	277 WARDELL ROAD DULWICH HILL	RES	1.F	69.3	66.6	64.8	65.1	66.2	69
R02432	277 WARDELL ROAD DULWICH HILL	RES	2.F	69.7	68.8	65.6	65.2	68.5	69.7
R02433	57 EWART STREET DULWICH HILL	RES	0.F	77.9	71.3	75.3	63.5	51.8	77.9
R02433	57 EWART STREET DULWICH HILL	RES	1.F	78.2	75.7	75.8	63.9	57.8	78.2
R02434	71 MACARTHUR PARADE DULWICH HILL	RES	0.F	67.8	55.9	59.6	59.3	42.6	59.8
R02434	71 MACARTHUR PARADE DULWICH HILL	RES	1.F	68.7	51.5	67.3	61	43.5	62
R02434	71 MACARTHUR PARADE DULWICH HILL	RES	2.F	68.8	54.2	67.2	61.9	45.7	61.9
R02435	55 EWART STREET DULWICH HILL	RES	0.F	77.1	70.8	75.1	60.9	57.6	77.1
R02436	53 EWART STREET DULWICH HILL	RES	0.F	76	66.5	67.8	57.2	64.5	73.8
R02436	53 EWART STREET DULWICH HILL	RES	1.F	76.3	68.5	69.7	59.2	66.6	75.5
R02436	53 EWART STREET DULWICH HILL	RES	2.F	76.5	73.4	73.9	64.1	68.5	75.6
R02437	67 MACARTHUR PARADE DULWICH HILL	RES	0.F	62.6	53.5	54.9	55.5	43.9	55.2
R02437	67 MACARTHUR PARADE DULWICH HILL	RES	1.F	66.9	45.3	57.5	59.6	44.6	58.7
R02438	23 BEDFORD CRESCENT DULWICH HILL	RES	0.F	73.4	65.2	71.5	64.7	50.1	69
R02439	49 EWART STREET DULWICH HILL	COM	0.F	73.9	72.6	66.5	57.5	58.6	73.9
R02440	57 EWART STREET DULWICH HILL	RES	0.F	87.3	81	81.5	74.6	68.9	87.2
R02441	21 BEDFORD CRESCENT DULWICH HILL	RES	0.F	74.4	66	72	65.5	48.3	69.9
R02441	21 BEDFORD CRESCENT DULWICH HILL	RES	1.F	74.8	67.1	72.2	67.3	50.4	71.3
R02442	65 MACARTHUR PARADE DULWICH HILL	RES	0.F	60.4	48.9	50	54.4	44.8	54.1
R02442	65 MACARTHUR PARADE DULWICH HILL	RES	1.F	63.8	45.8	45.4	57.8	45.9	56.4
R02443	19 BEDFORD CRESCENT DULWICH HILL	RES	0.F	75.9	70.2	74.3	69	52.6	72.5
R02443	19 BEDFORD CRESCENT DULWICH HILL	RES	1.F	76.3	71.8	74.8	69.8	56.4	73
R02444	271 WARDELL ROAD MARRICKVILLE	COM	0.F	69.7	68.2	59.6	59	70.2	64.4
R02445	63 MACARTHUR PARADE DULWICH HILL	RES	0.F	57.6	48.6	49.1	52.8	43.2	52.5
R02445	63 MACARTHUR PARADE DULWICH HILL	RES	1.F	58.8	44.8	44.8	55.8	45.4	54.3
R02446	24 KEITH STREET DULWICH HILL	RES	0.F	62.7	55.1	57.2	63	52.7	61.6
R02446	24 KEITH STREET DULWICH HILL	RES	1.F	64.5	58.2	60.3	64.2	54	61.7
R02446	24 KEITH STREET DULWICH HILL	RES	2.F	68.5	62.2	65.5	65	55.8	64.8
R02446	24 KEITH STREET DULWICH HILL	RES	3.F	71.1	64.2	68.2	65.2	59.9	67.8
R02447	51 EWART ST DULWICH HILL	RES	0.F	89.6	82.6	78.5	69.5	70.4	89
R02447	51 EWART ST DULWICH HILL	RES	1.F	89.3	82.8	79.9	70.1	71.1	88.9
R02447	51 EWART ST DULWICH HILL	RES	2.F	88.4	82.7	79.7	70.5	71.4	88.1
R02448	269 WARDELL ROAD MARRICKVILLE	RES	0.F	73.8	72.4	66.5	51.8	70.4	73.7
R02449	17 BEDFORD CRESCENT DULWICH HILL	RES	0.F	76.8	63.6	75.5	69.6	52.6	74.2
R02450	267 WARDELL ROAD MARRICKVILLE	RES	0.F	71.6	70.7	61.9	58.2	71.4	69.2
R02451	61 MACARTHUR PARADE DULWICH HILL	RES	0.F	50.3	52.5	52.8	53.1	43.3	52.8
R02451	61 MACARTHUR PARADE DULWICH HILL	RES	1.F	53.3	46.8	46.5	55.4	46.3	53.9
R02452	15 BEDFORD CRESCENT DULWICH HILL	RES	0.F	78.2	75.4	77.1	70.3	66.8	75.6
R02453	59 MACARTHUR PARADE DULWICH HILL	RES	0.F	49.1	45.3	52.5	53.1	43.3	52.7
R02453	59 MACARTHUR PARADE DULWICH HILL	RES	1.F	52.3	46	47.1	55.7	46.5	53.7
R02454	263 WARDELL ROAD MARRICKVILLE	COM	0.F	77.7	75.7	68.4	69.8	73.2	77.5
R02455	265 WARDELL ROAD MARRICKVILLE	RES	0.F	72.9	71.5	60.3	60.4	72.1	69.1

R02456	13 BEDFORD CRESCENT DULWICH HILL	RES	0.F	78.3	75.6	77.3	70	67.3	75.6
R02457	261 WARDELL ROAD MARRICKVILLE	COM	0.F	80	76.7	70.9	62.1	74	79.8
R02458	17 BLACKWOOD AVENUE DULWICH HILL	RES	0.F	50.1	40.8	41.7	49.4	42.5	48.8
R02459	11 BEDFORD CRESCENT DULWICH HILL	RES	0.F	78.3	78.5	77.4	69.4	69.8	75.3
R02459	11 BEDFORD CRESCENT DULWICH HILL	RES	1.F	78.7	78.8	77.8	73.1	70.6	75.1
R02460	19 BLACKWOOD AVENUE DULWICH HILL	RES	0.F	53.5	41.6	44	47.9	42.2	46.6
R02461	22 KEITH STREET DULWICH HILL	RES	0.F	69.8	54	59	59.2	52.6	61.7
R02461	22 KEITH STREET DULWICH HILL	RES	1.F	67.9	57.1	63	60.1	55.2	61.6
R02462	264 WARDELL ROAD MARRICKVILLE	COM	0.F	68.2	66.8	57.8	49.5	66	67.6
R02463	57 MACARTHUR PARADE DULWICH HILL	RES	0.F	44.7	45	45.4	52.5	44.9	52.2
R02463	57 MACARTHUR PARADE DULWICH HILL	RES	1.F	46.3	45.9	47.3	54.6	47.6	53.1
R02464	262 WARDELL ROAD MARRICKVILLE	COM	0.F	68.7	67.5	58.2	49.8	66.4	68.1
R02465	259 WARDELL RD MARRICKVILLE	COM	0.F	76.9	73.7	64.2	52	74.8	73.4
R02466	255 WARDELL ROAD MARRICKVILLE	COM	0.F	84	80	76.4	53.5	76	83.5
R02467	55 MACARTHUR PARADE DULWICH HILL	RES	0.F	45	44.3	45.8	52.3	43.9	51.9
R02468	15 BLACKWOOD AVENUE DULWICH HILL	RES	0.F	48.3	43.1	44.1	43.7	42.7	43.8
R02469	9 BEDFORD CRESCENT DULWICH HILL	RES	0.F	76	79.9	75.2	67.6	71.1	72.5
R02470	20 KEITH STREET DULWICH HILL	RES	0.F	69.8	54.2	59.2	61.3	50.1	61.7
R02470	20 KEITH STREET DULWICH HILL	RES	1.F	70.2	57.9	63.2	62.1	52.7	61.5
R02471	260 WARDELL ROAD MARRICKVILLE	COM	0.F	70.9	68	58.5	50	66.9	70.7
R02472	255 WARDELL RD MARRICKVILLE	COM	0.F	82.8	78.9	76.9	56.1	77.8	82.7
R02473	253 WARDELL ROAD MARRICKVILLE	COM	0.F	88.4	83.2	80.2	69.5	78.9	87.7
R02474	258 WARDELL RD MARRICKVILLE	COM	0.F	71.8	68.8	60.2	51.6	67.6	71.7
R02474	258 WARDELL RD MARRICKVILLE	COM	1.F	71.4	69.5	65	56.4	68.4	71.3
R02475	53 MACARTHUR PARADE DULWICH HILL	RES	0.F	45	44.2	45.7	51.9	43.2	51.5
R02476	51 MACARTHUR PARADE DULWICH HILL	RES	0.F	48.5	42.8	46.7	51.5	43.3	51.2
R02476	51 MACARTHUR PARADE DULWICH HILL	RES	1.F	54.3	44.9	49	52.9	48.4	51.5
R02477	7 BEDFORD CR DULWICH HILL	RES	0.F	78.5	83.5	77.8	70.4	71.3	74.8
R02477	7 BEDFORD CR DULWICH HILL	RES	1.F	78.9	83.8	78.3	72.3	71.5	74.7
R02478	18 KEITH STREET DULWICH HILL	RES	0.F	69.2	51	57.7	63.2	46	62
R02478	18 KEITH STREET DULWICH HILL	RES	1.F	69.8	53.8	62.7	64.6	47.8	61.9
R02479	251 WARDELL ROAD MARRICKVILLE	COM	0.F	88.2	83.1	79.7	69.1	78.8	87.4
R02480	247 WARDELL RD MARRICKVILLE	COM	0.F	101.7	86.9	83.1	69.5	80.9	99.6
R02481	14 KEITH STREET DULWICH HILL	RES	0.F	66.9	56.3	62.5	60.5	55.1	57.5
R02481	14 KEITH STREET DULWICH HILL	RES	1.F	68	57.3	65.3	63.7	58.1	63.9
R02481	14 KEITH STREET DULWICH HILL	RES	2.F	69	61.3	68.1	65	62.2	66.4
R02481	14 KEITH STREET DULWICH HILL	RES	3.F	71.3	63.5	67.8	67.6	64.1	67.1
R02482	254 WARDELL ROAD MARRICKVILLE	COM	0.F	73.3	70.3	60.2	56.3	69	73.2
R02482	254 WARDELL ROAD MARRICKVILLE	COM	1.F	73.2	70.9	65.8	62.3	69.6	73
R02483	49 MACARTHUR PARADE DULWICH HILL	RES	0.F	45.6	42.6	45.7	51.2	43.5	50.8
R02483	49 MACARTHUR PARADE DULWICH HILL	RES	1.F	47.8	44.7	47.8	52.5	45.4	51.1
R02484	5 BEDFORD CRESCENT DULWICH HILL	RES	0.F	77.4	85.5	77.7	70.3	72.7	74.6
R02485	252 WARDELL ROAD MARRICKVILLE	COM	0.F	75.2	71.6	62.2	52.3	70.7	74.9
R02486	47 MACARTHUR PARADE DULWICH HILL	RES	0.F	45.8	43.5	45.9	51	43.8	50.6
R02486	47 MACARTHUR PARADE DULWICH HILL	RES	1.F	47.8	45.5	48	52.2	45.9	50.8
R02487	12 KEITH STREET DULWICH HILL	RES	0.F	70.1	58.7	67.2	55.3	58.8	65.1
R02487	12 KEITH STREET DULWICH HILL	RES	1.F	71.3	62.4	67.6	61.2	60.6	68.6
R02487	12 KEITH STREET DULWICH HILL	RES	2.F	71.4	64.2	68.3	64.4	67	68.8
R02487	12 KEITH STREET DULWICH HILL	RES	3.F	71.5	66.5	70.1	65.9	68.1	69
R02488	250 WARDELL ROAD MARRICKVILLE	COM	0.F	76.6	73.1	63.5	51	71.8	76.5
R02489	45 MACARTHUR PARADE DULWICH HILL	RES	0.F	45.5	43.4	45.6	50.8	43.7	50.3
R02489	45 MACARTHUR PARADE DULWICH HILL	RES	1.F	47.7	45.9	47.5	52	46.6	50.5
R02490	3 BEDFORD CRESCENT DULWICH HILL	RES	0.F	75.8	85.1	77.6	68.4	74.7	74.8
R02490	3 BEDFORD CRESCENT DULWICH HILL	RES	1.F	79	85.2	78.5	70.1	75.1	74.5
R02491	248 WARDELL ROAD MARRICKVILLE	RES	0.F	77.2	71.3	64.7	52.4	67.2	76.8
R02491	248 WARDELL ROAD MARRICKVILLE	RES	1.F	76	67.5	68.1	56.1	64.8	75.9
R02492	246 WARDELL RD MARRICKVILLE	RES	0.F	82	76.9	69.1	54.9	78.1	81.7
R02493	43 MACARTHUR PARADE DULWICH HILL	RES	0.F	45.5	43.4	45.1	50.2	43.8	49.8
R02493	43 MACARTHUR PARADE DULWICH HILL	RES	1.F	47.7	46.5	47.3	51.3	47.2	50.4
R02494	8 KEITH STREET DULWICH HILL	RES	0.F	66.6	60.8	70.9	53.7	61.6	63.9
R02495	1 BEDFORD CRESCENT DULWICH HILL	RES	0.F	75.6	82	77.2	68	78.7	74.7
R02495	1 BEDFORD CRESCENT DULWICH HILL	RES	1.F	78.9	82.2	78.4	69.2	79.1	74.4
R02496	6 KEITH STREET DULWICH HILL	RES	0.F	62.2	71	66.1	51	72.5	62.5
R02496	6 KEITH STREET DULWICH HILL	RES	1.F	68.5	72.9	70.2	53.7	73.1	66
R02497	244 WARDELL ROAD MARRICKVILLE	COM	0.F	83.7	81.9	73.6	55.7	83.9	82.7
R02497	244 WARDELL ROAD MARRICKVILLE	COM	1.F	83.9	82.3	80.4	62.3	84.1	82.9
R02499	4 KEITH STREET DULWICH HILL	RES	0.F	65.7	71.3	66.5	52.6	73	65.6
R02499	4 KEITH STREET DULWICH HILL	RES	1.F	70.1	72	70.7	54.8	73.6	69.2
R02500	6 DUDLEY ST MARRICKVILLE	RES	0.F	80.6	82.7	75.6	61.1	87.1	77.7
R02501	2 KEITH STREET DULWICH HILL	RES	0.F	67.2	71.3	64.7	50	70.4	66.3
R02501	2 KEITH STREET DULWICH HILL	RES	1.F	69.5	72.1	67	52.5	71.3	69.5
R02502	245 WARDELL ROAD DULWICH HILL	OCB	0.F	74	78.1	71.8	63	86.6	74
R02503	243 WARDELL ROAD DULWICH HILL	COM	0.F	71.3	76.8	70.3	63.8	83	73.1
R02504	70 CANONBURY GROVE DULWICH HILL	RES	0.F	57.7	58	57.2	48.1	57.9	57.5
R02504	70 CANONBURY GROVE DULWICH HILL	RES	1.F	60.4	63.1	60.4	51.2	61.5	59.3
R02504	70 CANONBURY GROVE DULWICH HILL	RES	2.F	62.3	64.6	61.9	56.6	65.4	62.4
R02505	239 WARDELL ROAD DULWICH HILL	COM	0.F	70.2	73.9	68.3	48.9	79.8	70.9
R02506	241 WARDELL ROAD DULWICH HILL	COM	0.F	68.1	75.2	68.3	48.8	81.3	68.2
R02507	235 WARDELL ROAD DULWICH HILL	COM	0.F	63.9	71.4	65.2	53.5	77.4	64.1
R02508	12 DUDLEY ST MARRICKVILLE	RES	0.F	75.7	79.2	73.6	57.7	84.5	71.4
R02509	237 WARDELL ROAD DULWICH HILL	COM	0.F	64.7	73	66	51.5	78.5	64

R02510	233 WARDELL ROAD DULWICH HILL	OCB	0.F	63.3	71.2	64.4	50	77.3	58.9
R02511	231 WARDELL ROAD DULWICH HILL	COM	0.F	62.7	70.5	63.7	50.4	76.3	59.7
R02512	231 WARDELL ROAD DULWICH HILL	COM	0.F	62.1	70	62.8	49.4	75.6	61
R02513	1 KEITH STREET DULWICH HILL	RES	0.F	61.3	60.9	60.1	45.9	59.1	61.6
R02513	1 KEITH STREET DULWICH HILL	RES	1.F	63	63.3	63.6	47.8	64.6	64.2
R02513	1 KEITH STREET DULWICH HILL	RES	2.F	66.6	66.3	64.2	50.4	67.1	66.6
R02514	14 DUDLEY STREET MARRICKVILLE	RES	0.F	70.1	76.3	73.2	48.7	80.1	55
R02515	9 BAYLEY STREET MARRICKVILLE	RES	0.F	67.2	62	61.8	49.8	62.7	66.8
R02515	9 BAYLEY STREET MARRICKVILLE	RES	1.F	70.3	64.5	64.3	53.5	65.5	70.2
R02515	9 BAYLEY STREET MARRICKVILLE	RES	2.F	70.4	68.7	68.1	58	69.4	70.3
R02516	242 WARDELL ROAD DULWICH HILL	RES	0.F	85.8	80.4	85.9	63	89	74
R02517	240 WARDELL ROAD DULWICH HILL	RES	0.F	80.9	76	80.4	60.2	83.9	70.7
R02518	238 WARDELL ROAD DULWICH HILL	RES	0.F	70.7	73.7	67.1	55.6	80.2	68.6
R02519	16 DUDLEY STREET MARRICKVILLE	RES	0.F	70.6	74.6	72.4	46.8	76.5	54.5
R02519	16 DUDLEY STREET MARRICKVILLE	RES	1.F	73.9	75.3	75.6	58.1	77	65.4
R02520	229 WARDELL ROAD DULWICH HILL	RES	0.F	59.4	68.4	60.3	45.6	72	55.3
R02520	229 WARDELL ROAD DULWICH HILL	RES	1.F	60	68.8	61.8	48.4	72.4	59.9
R02521	11 BAYLEY STREET MARRICKVILLE	RES	0.F	61.3	57.2	55.9	46.5	59.8	53.7
R02521	11 BAYLEY STREET MARRICKVILLE	RES	1.F	64.1	61.7	59.2	49.4	64.5	55.2
R02521	11 BAYLEY STREET MARRICKVILLE	RES	2.F	65.7	65.6	64.2	55.4	69.8	60.2
R02521	11 BAYLEY STREET MARRICKVILLE	RES	3.F	68.3	70.6	70.5	59	73.9	65.2
R02522	236 WARDELL ROAD DULWICH HILL	RES	0.F	68.3	72.3	65.1	50.5	77.6	65.1
R02522	236 WARDELL ROAD DULWICH HILL	RES	1.F	71.2	73.1	67.3	54.8	78	67.5
R02523	234 WARDELL ROAD DULWICH HILL	RES	0.F	64.1	69.5	62.4	49.5	73.9	63.3
R02524	13 BAYLEY STREET MARRICKVILLE	RES	0.F	67.5	69.6	66	44.2	71.7	51.6
R02524	13 BAYLEY STREET MARRICKVILLE	RES	1.F	71	70.7	70.6	47.9	72.2	55.1
R02524	13 BAYLEY STREET MARRICKVILLE	RES	2.F	73.1	70.8	73.4	58	72.7	64.4
R02524	13 BAYLEY STREET MARRICKVILLE	RES	3.F	77.9	73.4	76.8	58.8	75.4	67.5
R02525	1 WILGA AVENUE DULWICH HILL	RES	0.F	70.8	60.6	68.5	47	65.9	53
R02526	232 WARDELL ROAD DULWICH HILL	RES	0.F	62.2	67	60.3	46.2	69.6	61.3
R02527	3 WILGA AVENUE DULWICH HILL	RES	0.F	74.2	67.8	71.5	47.3	73.3	55.5
R02528	230 WARDELL ROAD DULWICH HILL	RES	0.F	59.7	65.9	57.6	44.8	68.6	59.3
R02529	5 WILGA AVENUE DULWICH HILL	RES	0.F	79.2	72.5	72.7	48.5	73.7	63.9
R02529	5 WILGA AVENUE DULWICH HILL	RES	1.F	82.3	73	78.4	50.5	74.3	67.1
R02530	226 WARDELL ROAD DULWICH HILL	RES	0.F	58.4	61.3	58.2	44.7	66.7	57.5
R02530	226 WARDELL ROAD DULWICH HILL	RES	1.F	61.5	65.8	59.9	50.7	67.5	58.8
R02531	1 DUDLEY STREET MARRICKVILLE	RES	0.F	73	66.6	68.3	52.8	72	61
R02532	224 WARDELL ROAD DULWICH HILL	RES	0.F	59.9	64.6	57.5	46.4	66.8	59
R02532	224 WARDELL ROAD DULWICH HILL	RES	1.F	62.4	65.4	58.6	49.5	67	59.8
R02533	7 WILGA AVENUE DULWICH HILL	RES	0.F	81.4	71.5	72	47.2	72.5	63.5
R02534	222 WARDELL ROAD DULWICH HILL	RES	0.F	60.6	66.5	57.6	44.8	68.7	59.2
R02534	222 WARDELL ROAD DULWICH HILL	RES	1.F	60.9	65.2	60.1	48	68.8	59.9
R02535	2 WILGA AVENUE DULWICH HILL	RES	0.F	58	55.9	58.5	46.6	58.5	50.9
R02536	3 DUDLEY STREET MARRICKVILLE	RES	0.F	67.4	65	61.8	51.2	70.9	59.2
R02537	220 WARDELL ROAD DULWICH HILL	RES	0.F	57.9	63.9	57.2	44.2	65.9	57.5
R02537	220 WARDELL ROAD DULWICH HILL	RES	1.F	58.2	64.8	59	45.9	66.2	57.9
R02538	20 BAYLEY STREET MARRICKVILLE	RES	0.F	61.1	60.4	59.7	42.4	68	48.8
R02538	20 BAYLEY STREET MARRICKVILLE	RES	1.F	62.4	65.7	61.2	44.8	68.7	50.5
R02538	20 BAYLEY STREET MARRICKVILLE	RES	2.F	64.2	65.8	64.3	45.2	68.8	52.3
R02538	20 BAYLEY STREET MARRICKVILLE	RES	3.F	65.7	65.7	63.1	47.6	67.9	54.9
R02539	4 WILGA AVENUE DULWICH HILL	RES	0.F	61.1	57	62	46.8	65.3	50.8
R02540	2 KAYS AVENUE DULWICH HILL	RES	0.F	53.9	52.8	54.9	42.9	56.8	52.1
R02540	2 KAYS AVENUE DULWICH HILL	RES	1.F	58.7	58.9	56.9	45.1	59.4	54.8
R02541	6 WILGA AVENUE DULWICH HILL	RES	0.F	65.8	58.9	61.3	44.1	60.5	51.7
R02542	4 KAYS AVENUE DULWICH HILL	RES	0.F	58.3	53.6	59.3	46.5	58.1	51.3
R02543	8 WILGA AVENUE DULWICH HILL	RES	0.F	64.6	51.6	53.4	44.7	54.8	49.2
R02544	30 SCHOOL PARADE MARRICKVILLE	RES	0.F	72.8	66.1	67.8	51.9	69.7	58.4
R02544	30 SCHOOL PARADE MARRICKVILLE	RES	1.F	76.3	69.6	73.2	56.5	70.4	61.1
R02544	30 SCHOOL PARADE MARRICKVILLE	RES	2.F	76.8	70.4	73.2	56.6	71.1	62.3
R02545	10 WILGA AVENUE DULWICH HILL	RES	0.F	68.3	52.7	55	43.3	57.4	48
R02546	6 KAYS AVENUE DULWICH HILL	RES	0.F	57.5	54.4	56.1	42.8	57.2	48.7
R02547	32 BAYLEY ST MARRICKVILLE	RES	0.F	63	62.1	58	49.1	67.9	56.8
R02547	32 BAYLEY ST MARRICKVILLE	RES	1.F	65	67.4	60.6	52.1	68.1	58.8
R02548	12 WILGA AVENUE DULWICH HILL	RES	0.F	73	60.5	65.9	43.3	68.4	52.9
R02549	8 KAYS AVENUE DULWICH HILL	RES	0.F	57.2	51.3	53.6	44.2	57.1	48.7
R02550	28 SCHOOL PARADE MARRICKVILLE	RES	0.F	59.1	54.7	50.5	39.3	56.1	44.2
R02550	28 SCHOOL PARADE MARRICKVILLE	RES	1.F	62	57.2	55.1	44.7	60.2	48.7
R02551	10 KAYS AVENUE DULWICH HILL	RES	0.F	61.3	50.5	51.5	44.5	57.4	48.6
R02552	14 WILGA AVENUE DULWICH HILL	RES	0.F	72.6	63.9	65.9	43.8	67.9	58.4
R02553	26 SCHOOL PARADE MARRICKVILLE	RES	0.F	63.7	59	62	45.8	61.4	51.4
R02553	26 SCHOOL PARADE MARRICKVILLE	RES	1.F	63.6	59.7	61.8	49.6	60.5	56
R02554	12 KAYS AVENUE DULWICH HILL	RES	0.F	56.8	50.4	52.9	44	59.4	48.3
R02555	24 SCHOOL PARADE MARRICKVILLE	RES	0.F	56.3	60.2	57.9	43.4	66	47.2
R02556	47 SCHOOL PARADE MARRICKVILLE	RES	0.F	71.2	66.1	69.1	54.8	66.8	58.6
R02557	14 KAYS AVENUE DULWICH HILL	RES	0.F	64.1	53.3	56.3	45.6	61.7	48.7
R02558	22 SCHOOL PARADE MARRICKVILLE	RES	0.F	57.7	57.3	56.3	43.6	59.4	44.8
R02559	16 KAYS AVENUE DULWICH HILL	RES	0.F	63.3	51.5	53.2	44.2	55.9	49.6
R02560	17 KAYS AVENUE DULWICH HILL	RES	0.F	57.1	50.1	51	43	57.8	48.5
R02560	17 KAYS AVENUE DULWICH HILL	RES	1.F	61.1	53.9	54.1	46.4	59.8	52.6
R02561	20 SCHOOL PARADE MARRICKVILLE	RES	0.F	57.3	61	56.2	42	64.9	45.5
R02562	18 KAYS AVENUE DULWICH HILL	RES	0.F	63.4	57.4	60.5	46.2	58.7	54

R02563	43 SCHOOL PARADE MARRICKVILLE	RES	0.F	67.9	63.2	68	51.1	65.8	55.9
R02564	19 KAYS AVENUE DULWICH HILL	RES	0.F	53.3	50.2	52.5	43.7	55.2	47.7
R02565	18 SCHOOL PARADE MARRICKVILLE	RES	0.F	56.4	58.3	52.1	42	63.1	45.2
R02566	20 KAYS AVENUE DULWICH HILL	RES	0.F	64.8	55.2	58.3	46.5	57	51.7
R02567	21 KAYS AVENUE DULWICH HILL	RES	0.F	52.9	49.7	50.5	44.5	55.8	47.5
R02567	21 KAYS AVENUE DULWICH HILL	RES	1.F	57.7	54.7	54.3	49.5	59.8	51.1
R02568	41 SCHOOL PARADE MARRICKVILLE	RES	0.F	64.6	61.9	60.1	42.3	65.2	46.7
R02568	41 SCHOOL PARADE MARRICKVILLE	RES	1.F	69.1	62.4	65.8	46.2	65.9	50.6
R02569	16 SCHOOL PARADE MARRICKVILLE	RES	0.F	53.6	58.1	54.6	43	63.7	45.6
R02569	16 SCHOOL PARADE MARRICKVILLE	RES	1.F	55.9	62.9	55.6	44.9	63.7	47.5
R02570	22 KAYS AVENUE DULWICH HILL	RES	0.F	68.9	62.1	65.4	47.2	65.7	54.2
R02571	23 KAYS AVENUE DULWICH HILL	RES	0.F	56.6	49.3	49.4	44.2	53.1	47.3
R02572	35 SCHOOL PARADE MARRICKVILLE	RES	0.F	60.4	54.6	51.2	42.5	64.4	46.6
R02572	35 SCHOOL PARADE MARRICKVILLE	RES	1.F	66	55.5	55.4	45.3	64.6	49.3
R02573	33 SCHOOL PARADE MARRICKVILLE	RES	0.F	49.3	49.7	48.8	39.8	61.5	45.4
R02574	25 KAYS AVENUE DULWICH HILL	RES	0.F	59	50.8	50.6	44.2	53.1	48.9
R02575	31 SCHOOL PARADE MARRICKVILLE	RES	0.F	51.5	50.6	50.9	42.3	63.8	49.2
R02575	31 SCHOOL PARADE MARRICKVILLE	RES	1.F	58.5	54.7	53.2	45.3	64	52.8
R02576	8 CHALLIS AVENUE DULWICH HILL	RES	0.F	53.3	50.5	52.1	41.6	58.5	48.3
R02576	8 CHALLIS AVENUE DULWICH HILL	RES	1.F	57.4	55.6	55.3	43.9	58.9	54.3
R02577	27 KAYS AVENUE DULWICH HILL	RES	0.F	55.9	53.3	53.1	44.1	54.6	47.8
R02578	29 SCHOOL PARADE MARRICKVILLE	RES	0.F	50.3	52.9	48.9	43.9	56.4	47.7
R02579	27 SCHOOL PARADE MARRICKVILLE	RES	0.F	53.3	55.4	51.1	46.1	57.1	49.9
R02580	29 KAYS AVENUE DULWICH HILL	RES	0.F	56.6	51.9	51.3	43.6	55.6	47.4
R02581	10 CHALLIS AVENUE DULWICH HILL	RES	0.F	55.5	50.9	50.1	42.3	55.7	48.6
R02581	10 CHALLIS AVENUE DULWICH HILL	RES	1.F	58.1	55.4	55.1	44.8	58.7	53.9
R02582	31 KAYS AVENUE DULWICH HILL	RES	0.F	55.5	54.4	54.5	44.3	56.2	48.6
R02582	31 KAYS AVENUE DULWICH HILL	RES	1.F	61.6	59.6	60.8	49.4	60.8	52.1
R02583	12 CHALLIS AVENUE DULWICH HILL	RES	0.F	55.5	49.7	52.7	42	56.5	48.2
R02583	12 CHALLIS AVENUE DULWICH HILL	RES	1.F	56.8	56.3	56.1	47.6	58.6	52.9
R02584	24 KAYS AVENUE MARRICKVILLE	RES	0.F	66.7	63.1	65.3	54.3	63.8	59.7
R02585	14 CHALLIS AVENUE DULWICH HILL	RES	0.F	52.5	49.7	50.9	42.4	55.8	47.7
R02585	14 CHALLIS AVENUE DULWICH HILL	RES	1.F	56.4	55.7	55.4	48.6	59	52.2
R02586	33 KAYS AVENUE DULWICH HILL	RES	0.F	55.5	55.2	55.5	44.4	57.1	49.2
R02587	26 KAYS AVENUE MARRICKVILLE	RES	0.F	65.9	62.5	64.7	54	63	59.1
R02588	35 KAYS AVENUE DULWICH HILL	RES	0.F	57.7	56.7	56.1	44.7	57.5	52
R02589	16 CHALLIS AVENUE DULWICH HILL	RES	0.F	55.9	50.4	49.9	43.3	56	47.9
R02589	16 CHALLIS AVENUE DULWICH HILL	RES	1.F	58.3	55.5	55.3	49.1	58.2	53
R02590	28 KAYS AVENUE MARRICKVILLE	RES	0.F	60.3	59.2	58.9	48.9	61.3	55.8
R02591	18 CHALLIS AVENUE DULWICH HILL	RES	0.F	55.8	50.1	49.4	42.9	55	47.5
R02591	18 CHALLIS AVENUE DULWICH HILL	RES	1.F	59	56.2	55.3	49	58.9	53.1
R02592	30 KAYS AVENUE MARRICKVILLE	RES	0.F	56.7	57	56.6	47.6	58.2	52.7
R02593	32 KAYS AVENUE MARRICKVILLE	RES	0.F	56.5	56.8	56.7	47.6	58.2	52.9
R02594	20 CHALLIS AV DULWICH HILL	RES	0.F	56.6	51.7	51.4	44.6	54.5	47.6
R02594	20 CHALLIS AV DULWICH HILL	RES	1.F	60	56.5	57	50.2	58.8	52.9
R02595	34 KAYS AVENUE MARRICKVILLE	RES	0.F	46.8	49.2	48.1	39.8	49.7	44.3
R02596	22 CHALLIS AV DULWICH HILL	RES	0.F	56.2	54.4	51.5	45.8	57.9	47.3
R02596	22 CHALLIS AV DULWICH HILL	RES	1.F	59.4	57.9	56.9	50.8	58	51.1
R02597	36 KAYS AVENUE MARRICKVILLE	RES	0.F	57.7	56.9	58	49	57.5	51.9
R02598	24 CHALLIS AVENUE DULWICH HILL	RES	0.F	54.9	53.6	51.1	45.5	56.3	47.6
R02598	24 CHALLIS AVENUE DULWICH HILL	RES	1.F	59.4	57.5	56.9	50.3	59	50.7
R02599	38 KAYS AVENUE MARRICKVILLE	RES	0.F	59	57.6	59	49.9	58.4	53.2
R02600	40 KAYS AVENUE MARRICKVILLE	RES	0.F	56.7	56.2	57.2	47.2	56.9	51.3
R02601	26 CHALLIS AVENUE DULWICH HILL	RES	0.F	56.1	53.3	51.3	45.6	57.1	47.7
R02602	37 KAYS AVENUE MARRICKVILLE	RES	0.F	62.2	61.1	61.6	50.9	61.1	57.9
R02602	37 KAYS AVENUE MARRICKVILLE	RES	1.F	62.5	61.7	62	52.3	61.9	58.1
R02603	42 KAYS AVENUE MARRICKVILLE	RES	0.F	54.4	52.5	54.1	45	53.5	48.4
R02604	44 KAYS AVENUE MARRICKVILLE	RES	0.F	55.9	56.7	54.8	48.7	57.3	52.6
R02605	39 KAYS AVENUE MARRICKVILLE	RES	0.F	58.1	56.5	57	47.6	57.9	53.4
R02606	28 CHALLIS AVENUE DULWICH HILL	RES	0.F	56	53.3	54.5	42.1	56.9	46
R02606	28 CHALLIS AVENUE DULWICH HILL	RES	1.F	58.6	56.7	58	44.1	58	49.2
R02607	19 CHALLIS AVENUE DULWICH HILL	RES	0.F	50.9	48.4	46.9	40.6	52.1	45.9
R02608	30 CHALLIS AVENUE DULWICH HILL	RES	0.F	56.9	56.6	56.1	46.1	57.2	47.8
R02609	41 KAYS AVENUE MARRICKVILLE	RES	0.F	56.3	56.2	56.1	47.2	56.7	52.9
R02610	43 KAYS AVENUE MARRICKVILLE	RES	0.F	56.4	55.7	56.3	47.7	56.4	53
R02610	43 KAYS AVENUE MARRICKVILLE	RES	1.F	58.5	56.7	58.3	51.5	57.1	54
R02611	21 CHALLIS AVENUE DULWICH HILL	RES	0.F	51	47.1	46.5	41	49.5	45.1
R02612	32 CHALLIS AVENUE DULWICH HILL	RES	0.F	57.8	57	57.4	45.8	57.7	51.5
R02613	23 CHALLIS AVENUE DULWICH HILL	RES	0.F	48.8	47.6	46.8	40.8	50.7	44.6
R02614	45 KAYS AVENUE MARRICKVILLE	RES	0.F	56.6	55.6	56.8	48.4	56.2	53
R02615	34 CHALLIS AVENUE DULWICH HILL	RES	0.F	57.7	57	56.8	39.1	57.4	51.3
R02616	47 KAYS AVENUE MARRICKVILLE	RES	0.F	56.8	55.2	56.5	49.1	55.8	52.3
R02617	25 CHALLIS AVENUE DULWICH HILL	RES	0.F	48.7	48.6	46.5	42	50.8	43.9
R02618	36 CHALLIS AVENUE DULWICH HILL	RES	0.F	56.7	56	56.4	43.7	56.8	50.5
R02619	49 KAYS AVENUE MARRICKVILLE	RES	0.F	57.1	54.9	56.5	49.2	56.5	52.6
R02619	49 KAYS AVENUE MARRICKVILLE	RES	1.F	58	58	57.2	52	59.8	54.5
R02620	51 KAYS AVENUE MARRICKVILLE	RES	0.F	57.5	55.2	56.6	49.9	56.4	52.3
R02620	51 KAYS AVENUE MARRICKVILLE	RES	1.F	58.3	59.1	57.5	52	59.8	53.7
R02621	27 CHALLIS AVENUE DULWICH HILL	RES	0.F	50.5	49.3	47	41.9	51.7	44.8
R02621	27 CHALLIS AVENUE DULWICH HILL	RES	1.F	53.9	53.4	50.2	44.4	55.2	46.2
R02622	53 KAYS AVENUE MARRICKVILLE	RES	0.F	50.8	49.7	50.4	43	53.5	48.5

R02623	29 CHALLIS AVENUE DULWICH HILL	RES	0.F	49.5	48.3	47.4	41.8	51.2	43.8
R02624	29 ALBERMARLE STREET MARRICKVILLE	RES	0.F	61.4	59.4	60.6	49.2	59.6	56.8
R02625	27 ALBERMARLE STREET MARRICKVILLE	RES	0.F	61.1	59.2	60.3	49.5	59.2	55.5
R02626	31 CHALLIS AVENUE DULWICH HILL	RES	0.F	49.1	48.2	48.5	41.7	51.3	44.1
R02627	33 CHALLIS AVENUE DULWICH HILL	RES	0.F	49.5	49.3	48.7	41.9	50.8	44.3
R02627	33 CHALLIS AVENUE DULWICH HILL	RES	1.F	54.3	55	54.7	44.8	55.2	48.4
R02628	25 ALBERMARLE STREET MARRICKVILLE	RES	0.F	56.2	55.6	56	49	58.3	52.2
R02629	194 WARDELL ROAD MARRICKVILLE	OED	0.F	48	48.3	46.6	39.5	51.2	43.6
R02629	194 WARDELL ROAD MARRICKVILLE	OED	1.F	52.5	53.1	51	41.5	54.4	46.9
R02629	194 WARDELL ROAD MARRICKVILLE	OED	2.F	55.2	54.5	52.7	49.2	54.8	51.2
R02630	23 ALBERMARLE STREET MARRICKVILLE	RES	0.F	56	54.9	55.6	47.2	54.8	51.8
R02631	33 CHALLIS AVENUE DULWICH HILL	RES	0.F	46.2	45.4	45.2	37.4	48.1	41
R02632	35 CHALLIS AVENUE DULWICH HILL	RES	0.F	57.6	54.8	55.6	41.8	55.4	49.9
R02632	35 CHALLIS AVENUE DULWICH HILL	RES	1.F	58	56.1	56.4	44.5	56.6	51.5
R02633	21 ALBERMARLE STREET MARRICKVILLE	RES	0.F	55.8	54	55.1	48.1	54.2	51.6
R02634	39 CHALLIS AVENUE DULWICH HILL	RES	0.F	60	55.9	56.5	46.7	58.2	51.1
R02635	19 ALBERMARLE STREET MARRICKVILLE	RES	0.F	55.2	53.7	54.7	47.1	54.3	51.4
R02636	17 ALBERMARLE STREET MARRICKVILLE	RES	0.F	55.7	54	55.2	48.3	54.5	51.5
R02637	41 CHALLIS AVENUE DULWICH HILL	RES	0.F	57.7	55.9	56.9	47	58.2	51
R02637	41 CHALLIS AVENUE DULWICH HILL	RES	1.F	60.1	56.5	57.5	48.9	58.6	51.9
R02638	15 ALBERMARLE STREET MARRICKVILLE	RES	0.F	55.2	53.8	54.6	48.6	54.8	51
R02639	13 ALBERMARLE STREET MARRICKVILLE	RES	0.F	54.7	52.9	54	48.9	55.2	50.5
R02640	0 MARRICKVILLE AVENUE MARRICKVILLE	OED	0.F	46.2	46.2	45.7	39.8	48.3	42.2
R02641	11 ALBERMARLE STREET MARRICKVILLE	RES	0.F	53.3	52.7	53.3	46.9	54.5	50.3
R02642	9 ALBERMARLE STREET MARRICKVILLE	RES	0.F	53.3	52.6	53	46.7	53.9	49.8
R02642	9 ALBERMARLE STREET MARRICKVILLE	RES	1.F	54.6	52.8	54.4	49.1	54.3	50.6
R02643	20 RANDALL STREET MARRICKVILLE	RES	0.F	54	53	53.7	45.1	53.2	50.5
R02644	26 MARRICKVILLE AVENUE MARRICKVILLE	RES	0.F	45.2	44.8	44	38.3	46.6	41.2
R02645	7 ALBERMARLE ST MARRICKVILLE	RES	0.F	52.1	52.1	52.4	46.1	52.9	49.5
R02645	7 ALBERMARLE ST MARRICKVILLE	RES	1.F	54.2	52.6	53.8	49.1	53.4	50.4
R02646	24 MARRICKVILLE AVENUE MARRICKVILLE	RES	0.F	45.7	46.6	45.4	38.8	46.6	41.1
R02647	18 RANDALL STREET MARRICKVILLE	RES	0.F	52.8	52.8	53.2	44.5	53.1	50.3
R02648	22 MARRICKVILLE AVENUE MARRICKVILLE	RES	0.F	54.1	49.8	51.1	39	52.7	43.3
R02648	22 MARRICKVILLE AVENUE MARRICKVILLE	RES	1.F	58.9	54.4	57.4	41.8	57.6	47.7
R02649	16 RANDALL STREET MARRICKVILLE	RES	0.F	53.9	53.5	54	45.5	53.7	51.2
R02650	14 RANDALL STREET MARRICKVILLE	RES	0.F	52.2	52.3	52.6	45	52.5	49.8
R02650	14 RANDALL STREET MARRICKVILLE	RES	1.F	54.9	54.1	54.5	49.4	54.1	51.2
R02651	20 MARRICKVILLE AVENUE MARRICKVILLE	RES	0.F	43.8	40.2	40.9	34.8	42.1	37.6
R02651	20 MARRICKVILLE AVENUE MARRICKVILLE	RES	1.F	49.8	49	49.2	39	50.2	43.7
R02652	15 MARRICKVILLE AVENUE MARRICKVILLE	RES	0.F	44.5	45.6	44.6	39	47.2	40.6
R02652	15 MARRICKVILLE AVENUE MARRICKVILLE	RES	1.F	49.1	49.7	48.5	42.7	51.5	43.4
R02653	12 RANDALL STREET MARRICKVILLE	RES	0.F	42.2	42.7	42.9	35.5	43.8	41.2
R02654	18 MARRICKVILLE AVENUE MARRICKVILLE	RES	0.F	53.6	52.6	53	38.5	52.7	49
R02654	18 MARRICKVILLE AVENUE MARRICKVILLE	RES	1.F	56.8	55.9	58.2	41.1	57.2	50.3
R02655	10 RANDALL STREET MARRICKVILLE	RES	0.F	50.4	50.3	50.3	41.5	50.4	48.3
R02656	16 MARRICKVILLE AVENUE MARRICKVILLE	RES	0.F	53.5	53.6	53	45	52.7	49.8
R02657	13 MARRICKVILLE AVENUE MARRICKVILLE	RES	0.F	44.6	43.9	43.1	39.5	45.6	41.1
R02658	14 MARRICKVILLE AVENUE MARRICKVILLE	RES	0.F	57.5	56.3	57	45.1	56.3	52
R02658	14 MARRICKVILLE AVENUE MARRICKVILLE	RES	1.F	58	57	57.6	47.8	56.9	52.4
R02659	6 RANDALL STREET MARRICKVILLE	RES	0.F	50.3	50.4	50.4	43	51.5	48.2
R02659	6 RANDALL STREET MARRICKVILLE	RES	1.F	53	51.9	52.7	47.2	52.2	49.4
R02660	11 MARRICKVILLE AVENUE MARRICKVILLE	RES	0.F	44.5	43.2	42.9	37.8	45.1	40.5
R02661	4 RANDALL STREET MARRICKVILLE	RES	0.F	49.3	49.6	49.4	41.8	50.6	47.6
R02662	40 HOLLANDS AVENUE MARRICKVILLE	RES	0.F	42.5	42.9	42.9	37	45.5	39.3
R02663	2 RANDALL STREET MARRICKVILLE	RES	0.F	47.8	47.7	47.8	40.2	48.6	45.2
R02664	9 MARRICKVILLE AVENUE MARRICKVILLE	RES	0.F	44.4	45.1	43.4	37.2	45.3	40
R02665	7 RANDALL STREET MARRICKVILLE	RES	0.F	46.9	48	47	40.4	48.2	46.6
R02666	38 HOLLANDS AVENUE MARRICKVILLE	RES	0.F	41.3	40.4	40.8	35.5	42	37.8
R02667	36 HOLLANDS AVENUE MARRICKVILLE	RES	0.F	40.1	39.7	39.9	35	41.1	37.5
R02668	7 MARRICKVILLE AVENUE MARRICKVILLE	RES	0.F	44	43.4	41.9	36.1	43.7	39.6
R02669	5 RANDALL STREET MARRICKVILLE	RES	0.F	45.2	46.5	45.4	38.5	46.8	45.2
R02670	34 HOLLANDS AVENUE MARRICKVILLE	RES	0.F	42.2	42.7	41.3	35.4	43.3	38.8
R02671	235 LIVINGSTONE ROAD MARRICKVILLE	RES	0.F	44.9	45.9	45	39	48	40.4
R02672	32 HOLLANDS AVENUE MARRICKVILLE	RES	0.F	40.6	40.1	39.2	34.2	40.8	36.4
R02673	3 RANDALL STREET MARRICKVILLE	RES	0.F	44.5	45.3	45	37.9	45.9	44.4
R02673	3 RANDALL STREET MARRICKVILLE	RES	1.F	48.6	50.1	49.7	41.1	50.3	47.9
R02674	233 LIVINGSTONE ROAD MARRICKVILLE	RES	0.F	43.4	43	43.2	37.5	43.3	41.7
R02675	30 HOLLANDS AVENUE MARRICKVILLE	RES	0.F	45.7	44.9	45.3	36.5	46	40.1
R02676	231 LIVINGSTONE ROAD MARRICKVILLE	RES	0.F	42.5	42	42.3	36.7	42.2	41.2
R02676	231 LIVINGSTONE ROAD MARRICKVILLE	RES	1.F	49.2	49.9	49.4	42.6	50.1	47.6
R02677	1 RANDALL STREET MARRICKVILLE	RES	0.F	45	45.6	45.5	38.6	46.2	44.5
R02678	5 MARRICKVILLE AVENUE MARRICKVILLE	RES	0.F	47.1	47	46.9	37.9	47.2	43
R02678	5 MARRICKVILLE AVENUE MARRICKVILLE	RES	1.F	51.5	51.1	51.2	39.8	51.1	47.6
R02679	19 HOLLANDS AVENUE MARRICKVILLE	RES	0.F	42.7	43.1	41.9	37.9	44.5	38.7
R02680	28 HOLLANDS AVENUE MARRICKVILLE	RES	0.F	45	44.5	43.5	34.6	45.4	38.2
R02681	17 HOLLANDS AVENUE MARRICKVILLE	RES	0.F	42.5	42.8	41.9	36.8	44.5	38.5
R02682	26 HOLLANDS AVENUE MARRICKVILLE	RES	0.F	41.8	42.2	40.8	35.2	42.1	39
R02683	15 HOLLANDS AVENUE MARRICKVILLE	RES	0.F	42.5	41.3	42.1	36.5	44.7	37.9
R02683	15 HOLLANDS AVENUE MARRICKVILLE	RES	1.F	44.8	46.3	45.3	38.6	47.7	41.3
R02684	24 HOLLANDS AVENUE MARRICKVILLE	RES	0.F	43.3	43.3	41.5	36	43.4	39.5
R02684	24 HOLLANDS AVENUE MARRICKVILLE	RES	1.F	49.6	50.9	48	40.2	50.5	45.4

R02685	3 MARRICKVILLE AVENUE MARRICKVILLE	RES	0.F	48.2	48.2	47.9	37.2	49.1	43.9
R02685	3 MARRICKVILLE AVENUE MARRICKVILLE	RES	1.F	52.9	52.1	52.4	39.7	52.3	47.8
R02686	11 HOLLANDS AVENUE MARRICKVILLE	RES	0.F	41.1	40.9	41.2	36	42.8	37.5
R02686	11 HOLLANDS AVENUE MARRICKVILLE	RES	1.F	44.7	46.1	45.2	38.2	47.7	40.2
R02687	22 HOLLANDS AVENUE MARRICKVILLE	RES	0.F	48	47.1	46	36.7	48.3	42.1
R02687	22 HOLLANDS AVENUE MARRICKVILLE	RES	1.F	52.3	51.7	51	40.6	51.9	46.5
R02688	229 LIVINGSTONE ROAD MARRICKVILLE	RES	0.F	45.7	46.2	46	39.4	46.9	44.6
R02688	229 LIVINGSTONE ROAD MARRICKVILLE	RES	1.F	49.2	50	49.5	42.2	50.6	47.6
R02689	11 HOLLANDS AVENUE MARRICKVILLE	RES	0.F	41	41.2	41.1	35.8	42.8	37.8
R02689	11 HOLLANDS AVENUE MARRICKVILLE	RES	1.F	44.6	46.3	45.1	38.1	47.8	40.5
R02690	1 MARRICKVILLE AVENUE MARRICKVILLE	RES	0.F	51.7	50.8	51.2	38.3	51	47
R02691	227 LIVINGSTONE ROAD MARRICKVILLE	RES	0.F	40.8	40.6	40.6	35	42.8	39.5
R02691	227 LIVINGSTONE ROAD MARRICKVILLE	RES	1.F	50.3	50.5	50.6	42.9	50.8	48.2
R02691	227 LIVINGSTONE ROAD MARRICKVILLE	RES	2.F	51.6	51.1	51.4	45.1	50.9	48.4
R02692	9 HOLLANDS AVENUE MARRICKVILLE	RES	0.F	41	41	40.7	35.8	42.7	38
R02692	9 HOLLANDS AVENUE MARRICKVILLE	RES	1.F	44.7	46.6	44.9	38.1	47.8	40.8
R02693	20 HOLLANDS AVENUE MARRICKVILLE	RES	0.F	42.8	42.1	42.5	35.4	42.5	39
R02694	225 LIVINGSTONE ROAD MARRICKVILLE	RES	0.F	43.5	44.3	43.9	37.4	45	42.6
R02695	7 HOLLANDS AVENUE MARRICKVILLE	RES	0.F	43.2	42.2	41.7	36.3	44	39
R02695	7 HOLLANDS AVENUE MARRICKVILLE	RES	1.F	45.2	47	45.4	38.4	48.5	40.7
R02696	5 HOLLANDS AVENUE MARRICKVILLE	RES	0.F	42.4	43.4	43	36.4	45.2	40
R02696	5 HOLLANDS AVENUE MARRICKVILLE	RES	1.F	48.7	50	49	38.4	50.6	44.6
R02697	18 HOLLANDS AVENUE MARRICKVILLE	RES	0.F	42.7	42.2	42.2	35	42.6	38.5
R02699	264 LIVINGSTONE ROAD MARRICKVILLE	RES	0.F	45.3	46	45.5	37.8	46.2	44
R02700	1 MARRICKVILLE AVENUE MARRICKVILLE	RES	0.F	51.3	53.3	50.9	45	54.5	47.8
R02701	262 LIVINGSTONE ROAD MARRICKVILLE	RES	0.F	45.7	46.4	45.9	38.8	46.8	44.4
R02702	16 HOLLANDS AVENUE MARRICKVILLE	RES	0.F	43.7	43.7	43.5	34.6	43.6	40.6
R02702	16 HOLLANDS AVENUE MARRICKVILLE	RES	1.F	50.7	50.9	50.3	37.6	50.5	46.9
R02703	14 HOLLANDS AVENUE MARRICKVILLE	RES	0.F	45.4	45.6	45.1	35.8	45.4	42.1
R02703	14 HOLLANDS AVENUE MARRICKVILLE	RES	1.F	51.4	51.2	51.1	38.3	50.9	47.3
R02704	260 LIVINGSTONE ROAD MARRICKVILLE	RES	0.F	43	43.8	43.4	36.6	44.3	39.8
R02704	260 LIVINGSTONE ROAD MARRICKVILLE	RES	1.F	44.9	45.7	45.1	39.1	46.8	43.8
R02704	260 LIVINGSTONE ROAD MARRICKVILLE	RES	2.F	49.8	50	50	43.6	50.4	47.6
R02705	258 LIVINGSTONE ROAD MARRICKVILLE	RES	0.F	42.2	42.1	42.1	36.3	42.9	41.1
R02705	258 LIVINGSTONE ROAD MARRICKVILLE	RES	1.F	46.1	47	46.3	39.9	47.9	44.8
R02706	12 HOLLANDS AVENUE MARRICKVILLE	RES	0.F	49.6	47.4	49.3	36.8	49.1	44.1
R02707	10 HOLLANDS AVENUE MARRICKVILLE	RES	0.F	43.2	44.6	43	34.3	44.9	38.1
R02708	8 HOLLANDS AVENUE MARRICKVILLE	RES	0.F	43.5	46.9	43.1	34.6	47.2	39.6
R02709	6 HOLLANDS AVENUE MARRICKVILLE	RES	0.F	49.7	52.5	49.2	35.5	52.6	46.4
R02710	4 HOLLANDS AVENUE MARRICKVILLE	RES	0.F	50.7	54.1	53.3	45.5	54	47.6
R02711	256 LIVINGSTONE ROAD MARRICKVILLE	RES	0.F	43.2	42.4	42	35.6	42.6	41
R02711	256 LIVINGSTONE ROAD MARRICKVILLE	RES	1.F	46.1	46.6	45.9	39	46.9	44.7
R02712	1 JERSEY STREET MARRICKVILLE	RES	0.F	41.6	42.6	41.8	36.6	42.7	40.9
R02712	1 JERSEY STREET MARRICKVILLE	RES	1.F	46.1	48.1	46.3	40.3	48.3	45
R02713	2 HOLLANDS AVENUE MARRICKVILLE	RES	0.F	54.4	53.8	54.3	43.9	53.8	49.8
R02714	254 LIVINGSTONE ROAD MARRICKVILLE	RES	0.F	46.1	45.2	45.8	36.6	45.3	43
R02714	254 LIVINGSTONE ROAD MARRICKVILLE	RES	1.F	48.4	48.8	48.3	39.3	49	46.6
R02715	3 JERSEY STREET MARRICKVILLE	RES	0.F	44.2	43.5	43.9	36.6	45.1	41.6
R02715	3 JERSEY STREET MARRICKVILLE	RES	1.F	46.5	48.5	46.3	40.2	48.6	45.3
R02716	5 JERSEY STREET MARRICKVILLE	RES	0.F	44.6	45.8	44.7	37.6	46.1	44
R02716	5 JERSEY STREET MARRICKVILLE	RES	1.F	47.7	48.8	48.3	40.7	48.9	46.1
R02717	219 LIVINGSTONE ROAD MARRICKVILLE	RES	0.F	50.9	52.5	52.7	46.4	52.3	47.5
R02718	7 JERSEY STREET MARRICKVILLE	RES	0.F	43.5	44.4	43.8	36.9	45.1	42.9
R02719	217 LIVINGSTONE ROAD MARRICKVILLE	RES	0.F	46.8	46.2	46.7	35.5	46.4	43.1
R02720	9 JERSEY STREET MARRICKVILLE	RES	0.F	44.7	45.8	45.1	37.5	45.9	43.9
R02721	2 JERSEY STREET MARRICKVILLE	RES	0.F	45.6	46.2	45.8	37.6	46.3	44
R02722	4 JERSEY STREET MARRICKVILLE	RES	0.F	43.8	44.1	44.2	36.7	47.5	41.8
R02723	11 JERSEY STREET MARRICKVILLE	RES	0.F	46.3	47	46.6	39.3	47.6	45.3
R02724	209 LIVINGSTONE ROAD MARRICKVILLE	OPB	0.F	47.1	47.1	46.7	37.1	47.3	44.5
R02724	209 LIVINGSTONE ROAD MARRICKVILLE	OPB	1.F	51.1	50.9	50.8	39.3	50.9	47.9
R02725	6 JERSEY STREET MARRICKVILLE	RES	0.F	42.6	42.7	42.9	34.8	42.8	40.5
R02726	13 JERSEY STREET MARRICKVILLE	RES	0.F	43.1	43	42.9	34.8	43.5	38.8
R02727	15 JERSEY STREET MARRICKVILLE	RES	0.F	42.3	42.1	41.4	34.5	44	39.7
R02728	8 JERSEY STREET MARRICKVILLE	RES	0.F	43.2	43	43	35.3	43.7	40.9
R02729	250 LIVINGSTONE ROAD MARRICKVILLE	RES	0.F	49.7	48.6	49.4	45.9	48.8	46.8
R02729	250 LIVINGSTONE ROAD MARRICKVILLE	RES	1.F	50.1	49.6	49.9	46.7	49.6	47.3
R02730	10 JERSEY STREET MARRICKVILLE	RES	0.F	39.1	39.3	39.1	32.8	40.3	38.3
R02731	17 JERSEY STREET MARRICKVILLE	RES	0.F	39.7	40.9	40.1	33.8	42	36.9
R02731	17 JERSEY STREET MARRICKVILLE	RES	1.F	44.9	46.5	44.8	36.6	46.7	40.9
R02732	19 JERSEY STREET MARRICKVILLE	RES	0.F	42.2	43.2	42.6	35.7	44.6	38.3
R02733	12 JERSEY STREET MARRICKVILLE	RES	0.F	40.7	41.5	40.7	34	42	39.2
R02734	246 LIVINGSTONE ROAD MARRICKVILLE	RES	0.F	48	49.2	47.7	38.7	49.3	45.3
R02734	246 LIVINGSTONE ROAD MARRICKVILLE	RES	1.F	51.7	51.1	51.4	40.9	51.7	47.8
R02735	21 JERSEY STREET MARRICKVILLE	RES	0.F	39.4	40.2	39.6	33.1	41.3	36.4
R02736	14 JERSEY STREET MARRICKVILLE	RES	0.F	41	41.4	40.9	34	42.5	39.5
R02737	244 LIVINGSTONE ROAD MARRICKVILLE	RES	0.F	48.6	49.1	48.9	38.8	49.2	46.6
R02737	244 LIVINGSTONE ROAD MARRICKVILLE	RES	1.F	51	50.4	50.8	40.9	50.5	48
R02738	23 JERSEY STREET MARRICKVILLE	RES	0.F	39.5	40.7	39.8	33.2	41.2	36.6
R02739	16 JERSEY STREET MARRICKVILLE	RES	0.F	41.4	42.5	41.2	34.1	42.6	40.1
R02739	16 JERSEY STREET MARRICKVILLE	RES	1.F	44	46.2	44.4	36.8	46.3	42.7
R02740	25 JERSEY STREET MARRICKVILLE	RES	0.F	38.3	38.9	38.5	32.4	40.3	33.9

R02741	242 LIVINGSTONE ROAD MARRICKVILLE	RES	0.F	48.2	48	48	37.9	48.2	43.4
R02741	242 LIVINGSTONE ROAD MARRICKVILLE	RES	1.F	49.8	48.9	49.6	39.7	48.9	46.2
R02742	27 JERSEY STREET MARRICKVILLE	RES	0.F	40.8	40.8	41	32.4	41.1	37.2
R02743	18 JERSEY STREET MARRICKVILLE	RES	0.F	38.7	40.7	38.9	32.9	42.1	37.5
R02744	240 LIVINGSTONE ROAD MARRICKVILLE	RES	0.F	48.4	47.9	48.1	37.5	48.1	45.5
R02745	246 LIVINGSTONE ROAD MARRICKVILLE	RES	0.F	43.9	43.8	43.9	39.1	44	42
R02745	246 LIVINGSTONE ROAD MARRICKVILLE	RES	1.F	46.1	47	45.9	41.6	48.4	44.5
R02745	246 LIVINGSTONE ROAD MARRICKVILLE	RES	2.F	50.9	50.2	50.5	46.3	51.4	47.6
R02746	20 JERSEY STREET MARRICKVILLE	RES	0.F	40.1	41.1	39.9	33.9	41.2	39.1
R02747	29 JERSEY STREET MARRICKVILLE	RES	0.F	40.7	40.8	41	29.5	41.1	38.4
R02748	22 JERSEY STREET MARRICKVILLE	RES	0.F	40.4	41.3	40.1	34	41.4	39.3
R02749	238 LIVINGSTONE ROAD MARRICKVILLE	RES	0.F	46.6	46.3	46.2	37.2	46.5	43.7
R02750	31 JERSEY STREET MARRICKVILLE	RES	0.F	40.5	40.3	40.4	30.6	41	36.2
R02751	24 JERSEY STREET MARRICKVILLE	RES	0.F	40.1	41.2	39.4	33.1	41.8	39.1
R02752	64 ARTHUR STREET MARRICKVILLE	RES	0.F	46.5	47.3	47	41.4	48.1	45.7
R02752	64 ARTHUR STREET MARRICKVILLE	RES	1.F	48.3	48.6	48.6	43	49.5	46.4
R02752	64 ARTHUR STREET MARRICKVILLE	RES	2.F	48.8	48.7	48.9	44.5	48.6	46.3
R02753	236 LIVINGSTONE ROAD MARRICKVILLE	RES	0.F	48.9	48.2	48.4	37.4	48.6	45.9
R02754	10 MOYES STREET MARRICKVILLE	RES	0.F	39.2	38.9	38.9	32.9	40	34.2
R02755	33 JERSEY STREET MARRICKVILLE	RES	0.F	41.4	42.3	41.9	35.3	43.2	36.4
R02756	26 JERSEY STREET MARRICKVILLE	RES	0.F	39	40.5	39.7	33.2	40.8	38.8
R02757	234 LIVINGSTONE ROAD MARRICKVILLE	RES	0.F	47.9	47.7	47.8	36.3	48	45.2
R02757	234 LIVINGSTONE ROAD MARRICKVILLE	RES	1.F	48.6	48.4	48.9	38.2	48.4	45.7
R02758	35 JERSEY STREET MARRICKVILLE	RES	0.F	41	41.5	41.1	33.6	42.8	34.5
R02759	28 JERSEY STREET MARRICKVILLE	RES	0.F	40.3	42	41.1	34.1	42.3	39.7
R02760	232 LIVINGSTONE ROAD MARRICKVILLE	RES	0.F	49.1	48.2	47.7	36.9	48.5	45
R02760	232 LIVINGSTONE ROAD MARRICKVILLE	RES	1.F	49.7	48.6	48.9	39	48.7	45.7
R02762	30 JERSEY STREET MARRICKVILLE	RES	0.F	41.5	43.3	42.4	36.3	43.4	40.6
R02763	230 LIVINGSTONE ROAD MARRICKVILLE	RES	0.F	48	48	47.7	36.7	47.8	44.4
R02763	230 LIVINGSTONE ROAD MARRICKVILLE	RES	1.F	49	48.8	48.8	38.8	48.4	45.6
R02764	62 ARTHUR STREET MARRICKVILLE	RES	0.F	45.9	46.7	46.5	39.6	47.1	45.1
R02764	62 ARTHUR STREET MARRICKVILLE	RES	1.F	47.6	48.2	48.5	42.7	48.3	46.1
R02764	62 ARTHUR STREET MARRICKVILLE	RES	2.F	48.5	48.2	48.6	43.6	48.3	46
R02765	66 ARTHUR ST MARRICKVILLE	RES	0.F	41.6	40.9	40.8	32.8	42.1	40.1
R02765	66 ARTHUR ST MARRICKVILLE	RES	1.F	44.4	45.2	42.8	35.7	46.4	43.4
R02766	228 LIVINGSTONE ROAD MARRICKVILLE	RES	0.F	47.7	48.1	48.2	36.6	48.4	44.2
R02766	228 LIVINGSTONE ROAD MARRICKVILLE	RES	1.F	49.1	49.2	49.2	42.1	49.3	45.5
R02767	226 LIVINGSTONE ROAD MARRICKVILLE	RES	0.F	47.6	47.1	47	36.8	47.2	44.2
R02767	226 LIVINGSTONE ROAD MARRICKVILLE	RES	1.F	48.3	48.2	48.1	42.7	48.1	45.4
R02768	32 JERSEY STREET MARRICKVILLE	RES	0.F	42.9	43.2	43.1	36.8	43.5	41.3
R02769	224 LIVINGSTONE ROAD MARRICKVILLE	RES	0.F	48.9	47.8	48.2	36.6	48.4	44.5
R02769	224 LIVINGSTONE ROAD MARRICKVILLE	RES	1.F	49.7	48.8	49.4	41.3	49.1	45.8
R02770	45 GREENBANK STREET MARRICKVILLE	RES	0.F	38.2	39.8	38.5	32.7	39.9	35.7
R02770	45 GREENBANK STREET MARRICKVILLE	RES	1.F	43.4	45	44	36.8	45.6	37.8
R02771	222 LIVINGSTONE ROAD MARRICKVILLE	RES	0.F	49.1	48.1	48.6	36.6	48.6	45.3
R02771	222 LIVINGSTONE ROAD MARRICKVILLE	RES	1.F	49.9	49.1	49.7	38.7	49.3	46.5
R02772	34 JERSEY STREET MARRICKVILLE	RES	0.F	38.6	40.2	38.8	33.1	40.7	37.8
R02773	220 LIVINGSTONE ROAD MARRICKVILLE	RES	0.F	48.7	48.2	48.7	36.6	48.3	45.4
R02773	220 LIVINGSTONE ROAD MARRICKVILLE	RES	1.F	49.3	49.2	49.5	38.5	49.2	46.7
R02774	60 ARTHUR STREET MARRICKVILLE	RES	1.F	40	41.5	40.7	35	41.7	39.8
R02775	43 GREENBANK STREET MARRICKVILLE	RES	1.F	39.9	40.7	40	35.4	41.7	36.3
R02776	76 ARTHUR STREET MARRICKVILLE	RES	0.F	46.4	46.9	46.5	37.4	47	44.8
R02776	76 ARTHUR STREET MARRICKVILLE	RES	1.F	48.3	48.2	48.2	39.6	48.2	45.8
R02777	74 ARTHUR STREET MARRICKVILLE	RES	0.F	46.1	46.8	46.1	37.6	46.9	44.6
R02777	74 ARTHUR STREET MARRICKVILLE	RES	1.F	48.4	48	48.4	39.8	48	45.8
R02778	41 GREENBANK STREET MARRICKVILLE	RES	1.F	40.5	41.5	40.4	33.1	42.4	37.1
R02779	72 ARTHUR STREET MARRICKVILLE	RES	0.F	42.8	42.5	42.7	33.1	42.5	39.8
R02779	72 ARTHUR STREET MARRICKVILLE	RES	1.F	44.9	45.4	44.9	36	46.1	43
R02780	70 ARTHUR STREET MARRICKVILLE	RES	1.F	42.2	44.5	42.8	35.4	44.7	41.4
R02781	38 JERSEY ST MARRICKVILLE	RES	0.F	41.9	43.5	42.2	35.7	44.4	41.6
R02782	218 LIVINGSTONE ROAD MARRICKVILLE	RES	0.F	47.2	46.5	47	34.4	46.8	43.9
R02782	218 LIVINGSTONE ROAD MARRICKVILLE	RES	1.F	48.1	47.4	47.9	36.7	47.8	45
R02784	58 ARTHUR ST MARRICKVILLE	RES	0.F	43.3	44.2	43.5	34.7	44.3	42.3
R02784	58 ARTHUR ST MARRICKVILLE	RES	1.F	46.9	48.1	47.3	37.6	48.3	45.3
R02785	216 LIVINGSTONE ROAD MARRICKVILLE	RES	0.F	47.1	46.8	47	34.6	46.8	44.1
R02785	216 LIVINGSTONE ROAD MARRICKVILLE	RES	1.F	47.8	48	47.8	36.9	47.7	45
R02786	52 ARTHUR STREET MARRICKVILLE	RES	0.F	45.3	46	45.9	39.2	46.5	44.4
R02786	52 ARTHUR STREET MARRICKVILLE	RES	1.F	46.9	47.5	47.3	41.3	47.7	45.2
R02786	52 ARTHUR STREET MARRICKVILLE	RES	2.F	47.7	47.7	47.8	43.6	47.8	45.3
R02786	52 ARTHUR STREET MARRICKVILLE	RES	3.F	48.2	48	48.1	44.5	47.9	45.6
R02787	214 LIVINGSTONE ROAD MARRICKVILLE	RES	0.F	47.4	46.4	47.1	35.3	46.8	42.2
R02788	37 GREENBANK STREET MARRICKVILLE	RES	0.F	37.4	38.2	37.5	31.3	38.8	34
R02789	56 ARTHUR STREET MARRICKVILLE	RES	0.F	44.5	44.3	42.2	34.5	44.9	41.2
R02789	56 ARTHUR STREET MARRICKVILLE	RES	1.F	46.4	47	46	37.2	46.8	44.1
R02790	212 LIVINGSTONE ROAD MARRICKVILLE	RES	0.F	48.3	47.3	48	35.5	48	40.8
R02791	35 GREENBANK STREET MARRICKVILLE	RES	0.F	38.3	39.1	38.3	31.8	39.3	34.7
R02791	35 GREENBANK STREET MARRICKVILLE	RES	1.F	40.1	41.8	40.6	33.8	42	36.4
R02792	54 ARTHUR STREET MARRICKVILLE	RES	1.F	40.5	42.2	41.1	35.2	42.8	40.3
R02793	50 ARTHUR STREET MARRICKVILLE	RES	1.F	42.3	43.6	42.6	35.8	44	41.3
R02794	50 ARTHUR STREET MARRICKVILLE	RES	0.F	40.2	41	40.6	34	41.5	40.1
R02795	53 ARTHUR STREET MARRICKVILLE	RES	0.F	47.8	47.7	47.7	39	47.7	45.3

R02796	48 ARTHUR STREET MARRICKVILLE	RES	0.F	39.9	40.7	40.4	34.8	41.4	39.8
R02797	33 GREENBANK STREET MARRICKVILLE	RES	0.F	38.8	39.7	38.8	32.5	39.9	35.1
R02797	33 GREENBANK STREET MARRICKVILLE	RES	1.F	40.5	42.3	40.9	34.5	42.5	36.7
R02799	31 GREENBANK STREET MARRICKVILLE	RES	0.F	39.3	40.2	39.2	33.1	40.5	35.5
R02799	31 GREENBANK STREET MARRICKVILLE	RES	1.F	40.7	42.7	41.1	35.1	42.8	37
R02800	44 ARTHUR STREET MARRICKVILLE	RES	0.F	36.6	38.9	37.1	29	39	35.4
R02801	42 ARTHUR STREET MARRICKVILLE	RES	0.F	37.3	39	38	30.4	39.3	37
R02802	49 ARTHUR STREET MARRICKVILLE	RES	0.F	43.6	44.6	44.3	35.4	44.7	43.4
R02802	49 ARTHUR STREET MARRICKVILLE	RES	1.F	48.9	48.5	49	37.9	48.5	46.2
R02802	49 ARTHUR STREET MARRICKVILLE	RES	2.F	49	48.3	49	45.5	49.5	46.4
R02804	29 GREENBANK STREET MARRICKVILLE	RES	0.F	39.7	40.7	39.6	33.3	41	36.5
R02804	29 GREENBANK STREET MARRICKVILLE	RES	1.F	41	43	41.4	35.3	43.2	38
R02805	47 ARTHUR STREET MARRICKVILLE	RES	0.F	43.1	45.3	43.4	35.6	45.7	43.3
R02806	32 ARTHUR STREET MARRICKVILLE	RES	0.F	46.1	45.9	45.8	40.1	46.3	44.4
R02806	32 ARTHUR STREET MARRICKVILLE	RES	1.F	47.2	47.1	47.1	41.7	47.3	45
R02806	32 ARTHUR STREET MARRICKVILLE	RES	2.F	47.5	47.2	47.5	42.8	47.4	45.1
R02806	32 ARTHUR STREET MARRICKVILLE	RES	3.F	47.5	47.1	47.5	43.6	47.5	45
R02807	27 GREENBANK STREET MARRICKVILLE	RES	0.F	41.5	43.7	42	34.3	43.8	37.8
R02807	27 GREENBANK STREET MARRICKVILLE	RES	1.F	43.7	46.3	43.6	38.6	46.3	40.9
R02808	45 ARTHUR STREET MARRICKVILLE	RES	0.F	45.9	45.7	46	36.8	45.8	43.7
R02809	43 ARTHUR STREET MARRICKVILLE	RES	0.F	40	42.1	42	34.8	42.3	39.5
R02810	31 GREENBANK STREET MARRICKVILLE	OPB	0.F	42.7	44.3	43.2	35.3	44.4	37.2
R02811	41 ARTHUR STREET MARRICKVILLE	RES	0.F	39.6	40.5	39.7	33.9	40.6	39.2
R02812	39 ARTHUR STREET MARRICKVILLE	RES	0.F	39.5	40.4	39.5	34.2	41.5	39.3
R02813	37 ARTHUR STREET MARRICKVILLE	RES	0.F	42.5	43.8	42.9	36.2	44.1	42.1
R02814	25 GREENBANK STREET MARRICKVILLE	RES	0.F	41.9	43.2	42.3	35.3	43.6	38.7
R02814	25 GREENBANK STREET MARRICKVILLE	RES	1.F	45.3	45.7	45.6	39.1	45.8	41.6
R02815	35 ARTHUR STREET MARRICKVILLE	RES	0.F	41.3	42.4	42.1	35.6	43.2	41
R02816	33 ARTHUR STREET MARRICKVILLE	RES	0.F	40.6	41.7	40.9	34.8	42.2	40.4
R02817	23 GREENBANK STREET MARRICKVILLE	RES	0.F	42.2	41.9	41.1	35.9	44	36.9
R02817	23 GREENBANK STREET MARRICKVILLE	RES	1.F	43.4	43.7	43.6	37.7	44.9	39
R02818	29 ARTHUR STREET MARRICKVILLE	RES	0.F	39.6	40.4	40	34.3	40.7	39.6
R02819	21 GREENBANK ST MARRICKVILLE	RES	0.F	42.7	44.3	42.8	37.3	44.4	39.2
R02819	21 GREENBANK ST MARRICKVILLE	RES	1.F	43.5	45	43.7	39	45.2	40.4
R02820	31 ARTHUR STREET MARRICKVILLE	RES	0.F	40.6	41.7	41.1	34.6	41.9	40
R02821	27 ARTHUR STREET MARRICKVILLE	RES	0.F	38.3	38.8	38.7	32.9	41.7	37.4
R02822	30 ARTHUR STREET MARRICKVILLE	RES	0.F	46.5	45.8	46.3	40.9	46.1	44.1
R02822	30 ARTHUR STREET MARRICKVILLE	RES	1.F	47.1	46.7	47.1	42.5	46.8	44.6
R02823	19 GREENBANK STREET MARRICKVILLE	RES	0.F	42.5	44	43	37.2	44.1	39.2
R02823	19 GREENBANK STREET MARRICKVILLE	RES	1.F	43.5	44.7	43.6	39.2	44.9	40.2
R02824	17 GREENBANK STREET MARRICKVILLE	RES	0.F	42.8	42.7	42.8	36.4	44.1	38.4
R02824	17 GREENBANK STREET MARRICKVILLE	RES	1.F	43.7	43.6	43.7	38.3	44.6	39.5
R02825	23 ARTHUR STREET MARRICKVILLE	RES	0.F	38.2	39.5	38.6	32.8	39.7	37.6
R02825	23 ARTHUR STREET MARRICKVILLE	RES	1.F	45.4	46.2	45.9	38.9	46.4	44
R02825	23 ARTHUR STREET MARRICKVILLE	RES	2.F	47.9	48	47.9	44.5	48	45.2
R02826	15 GREENBANK STREET MARRICKVILLE	RES	0.F	42.6	42.6	42.6	36.9	42.9	38.6
R02826	15 GREENBANK STREET MARRICKVILLE	RES	1.F	43.5	43.5	43.5	38.4	44.1	39.4
R02827	24 ARTHUR STREET MARRICKVILLE	RES	0.F	44.8	44.1	44.6	38.4	44.4	41.2
R02828	13 GREENBANK STREET MARRICKVILLE	RES	0.F	42.6	42.4	42.6	36.8	42.8	38.5
R02829	11 GREENBANK STREET MARRICKVILLE	RES	0.F	42.6	42.3	42.5	36.3	43	38.1
R02830	9 GREENBANK STREET MARRICKVILLE	RES	0.F	42.6	42.3	42.5	36.6	42.9	38.2
R02831	7 GREENBANK STREET MARRICKVILLE	RES	0.F	43	42.9	42.7	37.4	44.1	38.8
R02831	7 GREENBANK STREET MARRICKVILLE	RES	1.F	43.8	44.2	43.5	38.9	45.3	39.6
R02832	20 ARTHUR STREET MARRICKVILLE	RES	0.F	44.7	44.5	44.8	38.1	44.7	42.5
R02833	5 GREENBANK STREET MARRICKVILLE	RES	0.F	43.1	43.3	42.7	35.7	43.9	36.4
R02833	5 GREENBANK STREET MARRICKVILLE	RES	1.F	44	44.6	43.6	38.8	45.2	39.8
R02834	15 ARTHUR STREET MARRICKVILLE	RES	0.F	41.5	42.3	41.6	40	42.4	41
R02834	15 ARTHUR STREET MARRICKVILLE	RES	1.F	44.4	45.6	44.8	41.2	45.8	43.3
R02834	15 ARTHUR STREET MARRICKVILLE	RES	2.F	47.3	48	47.5	44.1	48.5	44.5
R02835	3 GREENBANK STREET MARRICKVILLE	RES	0.F	40.5	41.8	40.9	34.8	42.8	36.2
R02836	18 ARTHUR STREET MARRICKVILLE	RES	0.F	45.5	44.9	45.3	39.3	45.9	43.1
R02837	12 WARBURTON STREET MARRICKVILLE	RES	0.F	40.2	41.4	40.4	33.2	42.2	34.6
R02838	10 WARBURTON STREET MARRICKVILLE	RES	0.F	40	41.3	40.2	33.1	41.5	38.4
R02839	1 GREENBANK STREET MARRICKVILLE	RES	0.F	41.2	42.4	41.5	35.2	43.6	36.9
R02839	1 GREENBANK STREET MARRICKVILLE	RES	1.F	44.1	44.8	43.7	39.7	45.6	40
R02840	13 ARTHUR STREET MARRICKVILLE	RES	0.F	45.2	44.7	44.9	38	45.1	42.9
R02840	13 ARTHUR STREET MARRICKVILLE	RES	1.F	46	45.8	46	39.9	45.9	43.5
R02840	13 ARTHUR STREET MARRICKVILLE	RES	2.F	46.1	45.8	46.1	40.9	46.1	43.5
R02841	1 GREENBANK ST MARRICKVILLE	RES	0.F	39.7	40.9	39.7	33.9	41.2	36.7
R02841	1 GREENBANK ST MARRICKVILLE	RES	1.F	45.5	45.1	45.4	40.9	45.6	42
R02842	8 WARBURTON STREET MARRICKVILLE	RES	0.F	39.1	40	39.3	32.4	41.4	35.5
R02843	6 WARBURTON STREET MARRICKVILLE	RES	0.F	39.2	40.2	39.4	32.5	41.4	34.1
R02844	16 ARTHUR STREET MARRICKVILLE	RES	0.F	45.3	44.7	44.9	39.2	44.9	43
R02845	4 WARBURTON STREET MARRICKVILLE	RES	0.F	39.3	40.1	39.4	32.8	41.4	35.4
R02846	11 ARTHUR ST MARRICKVILLE	RES	0.F	43.2	42.3	42.9	40.3	44.7	41.7
R02846	11 ARTHUR ST MARRICKVILLE	RES	1.F	43.6	43.2	43.6	41.2	45.1	42.6
R02846	11 ARTHUR ST MARRICKVILLE	RES	2.F	43.8	43.6	43.8	41.5	45	42.9
R02846	11 ARTHUR ST MARRICKVILLE	RES	3.F	46.4	46.5	46.4	43.7	46.7	43.7
R02847	14 ARTHUR STREET MARRICKVILLE	RES	0.F	45	44.4	44.9	37.1	44.6	42.6
R02847	14 ARTHUR STREET MARRICKVILLE	RES	1.F	45.6	45.4	45.4	38.8	45.5	43.1
R02848	2 WARBURTON STREET MARRICKVILLE	RES	0.F	39.2	40.1	39.3	32.9	41.6	35.4

R02850	9 ARTHUR STREET MARRICKVILLE	RES	0.F	44.8	43.9	44.5	40.6	44.1	41.9
R02850	9 ARTHUR STREET MARRICKVILLE	RES	1.F	45.2	44.7	45.2	41.6	44.9	42.4
R02850	9 ARTHUR STREET MARRICKVILLE	RES	2.F	45.1	44.7	45.2	42.1	45.1	42.3
R02850	9 ARTHUR STREET MARRICKVILLE	RES	3.F	45	45.1	45	42.3	45.3	42.3
R02851	12 ARTHUR STREET MARRICKVILLE	RES	0.F	44.8	44.4	44.8	40.4	44.6	42.6
R02852	354 ILLAWARRA ROAD MARRICKVILLE	COM	0.F	44.6	45.1	44.2	39.6	45.4	43
R02852	354 ILLAWARRA ROAD MARRICKVILLE	COM	1.F	46.4	46.7	45.7	43.2	46.9	44
R02853	15 WARBURTON STREET MARRICKVILLE	RES	1.F	42.9	42.5	42.8	37.6	42.7	39.7
R02854	10 ARTHUR ST MARRICKVILLE	RES	0.F	42.3	42	41.7	28.8	42.2	40.2
R02854	10 ARTHUR ST MARRICKVILLE	RES	1.F	43.3	43.5	42.6	33.2	43.6	41.1
R02855	9 ARTHUR STREET MARRICKVILLE	RES	1.F	39.3	40	39.7	35.2	40.7	37.3
R02855	9 ARTHUR STREET MARRICKVILLE	RES	2.F	40.5	40.2	40.6	33.1	40.9	37.6
R02855	9 ARTHUR STREET MARRICKVILLE	RES	3.F	45.6	46.5	45.9	38.4	46.7	43.9
R02856	13 WARBURTON STREET MARRICKVILLE	RES	0.F	38	39.1	38.4	31.7	40.6	34.6
R02856	13 WARBURTON STREET MARRICKVILLE	RES	1.F	42.9	42.6	42.8	37.9	42.8	39.9
R02857	8 ARTHUR STREET MARRICKVILLE	RES	1.F	37.4	39.3	37.8	33.2	39.7	36.6
R02858	11 WARBURTON STREET MARRICKVILLE	RES	0.F	38.4	39.4	38.7	32.2	40.2	37.3
R02859	346 ILLAWARRA ROAD MARRICKVILLE	RES	0.F	38.2	40.6	39.8	33.5	40.7	34.2
R02859	346 ILLAWARRA ROAD MARRICKVILLE	RES	1.F	44.5	44	44.4	40.1	44.6	40.1
R02859	346 ILLAWARRA ROAD MARRICKVILLE	RES	2.F	45	44.8	45	41.2	44.9	41.7
R02860	6 ARTHUR STREET MARRICKVILLE	RES	0.F	44.2	43.8	44.2	38.9	44	41.9
R02860	6 ARTHUR STREET MARRICKVILLE	RES	1.F	44.9	44.8	45	40.3	44.9	42.4
R02861	9 WARBURTON STREET MARRICKVILLE	RES	0.F	43.6	43.1	43.4	37.8	43.3	39.9
R02862	4 ARTHUR STREET MARRICKVILLE	RES	0.F	44.7	44.6	44.7	38.8	44.8	42.3
R02862	4 ARTHUR STREET MARRICKVILLE	RES	1.F	45.4	45.5	45.4	40.4	45.6	42.7
R02863	7 ARTHUR ST MARRICKVILLE	RES	0.F	45.3	44.6	45	41.8	44.8	42.8
R02863	7 ARTHUR ST MARRICKVILLE	RES	1.F	45.9	45.6	45.9	42.8	45.8	43.4
R02864	7 WARBURTON STREET MARRICKVILLE	RES	0.F	43.7	43.1	43.5	37.6	43.9	39.3
R02865	5 WARBURTON STREET MARRICKVILLE	RES	0.F	42.3	41.6	42	36.9	43.2	39.2
R02865	5 WARBURTON STREET MARRICKVILLE	RES	1.F	43	42.8	42.9	38.1	44.3	39.6
R02866	2 ARTHUR STREET MARRICKVILLE	RES	0.F	41.8	41.3	41.5	28.7	41.5	39.6
R02867	3 WARBURTON STREET MARRICKVILLE	RES	0.F	44.3	43.6	44.1	38.7	44	38.3
R02868	10 ANN ST MARRICKVILLE	RES	0.F	40.2	39.4	40	37.2	39.5	37.4
R02868	10 ANN ST MARRICKVILLE	RES	1.F	40.8	40.5	40.8	38.1	41	38.1
R02869	383 ILLAWARRA ROAD MARRICKVILLE	COM	0.F	37.5	38.4	37.6	32.4	39.1	33.6
R02869	383 ILLAWARRA ROAD MARRICKVILLE	COM	1.F	40.6	42.7	41.2	35.5	43.4	36.5
R02869	383 ILLAWARRA ROAD MARRICKVILLE	COM	2.F	44.7	44.5	44.7	41.8	45	41.8
R02870	5 ARTHUR STREET MARRICKVILLE	RES	0.F	42.2	41.4	41.9	37.2	41.5	39.7
R02870	5 ARTHUR STREET MARRICKVILLE	RES	1.F	42.9	42.4	42.7	40.3	42.5	40.2
R02871	1 WARBURTON ST MARRICKVILLE	OCB	0.F	44.4	43.6	44.1	39	43.8	40
R02872	371 ILLAWARRA ROAD MARRICKVILLE	COM	0.F	38	39	38.4	30.6	40	31.3
R02873	6 ANN STREET MARRICKVILLE	RES	0.F	40.2	40.4	40.3	35	40.5	39
R02873	6 ANN STREET MARRICKVILLE	RES	1.F	43.1	44.1	43.5	37.6	44.4	41.7
R02873	6 ANN STREET MARRICKVILLE	RES	2.F	44.8	45.4	45	39.4	45.5	42.8
R02873	6 ANN STREET MARRICKVILLE	RES	3.F	45	45.6	45.4	43.2	45.9	42.9
R02874	371 ILLAWARRA ROAD MARRICKVILLE	COM	1.F	41.8	43.1	41.9	39	43.3	37.2
R02874	371 ILLAWARRA ROAD MARRICKVILLE	COM	2.F	42.4	43.9	42.4	39.7	44	37.8
R02875	4 ANN ST MARRICKVILLE	RES	0.F	43	43.2	43.3	37.2	43.6	41.7
R02875	4 ANN ST MARRICKVILLE	RES	1.F	44.7	44.7	44.8	39	44.8	42.5
R02876	1 ARTHUR STREET MARRICKVILLE	RES	0.F	42.8	43.2	43	36.6	43.7	41.2
R02876	1 ARTHUR STREET MARRICKVILLE	RES	1.F	44.5	44.6	44.5	41.4	44.7	42.1
R02876	1 ARTHUR STREET MARRICKVILLE	RES	2.F	45.3	45.1	45.3	42.7	45.2	42.8
R02878	2 SCHWEBEL STREET MARRICKVILLE	RES	0.F	39.7	40.8	39	33.6	41.4	39.3
R02878	2 SCHWEBEL STREET MARRICKVILLE	RES	1.F	42.3	43.2	42.4	40.9	43.5	41
R02878	2 SCHWEBEL STREET MARRICKVILLE	RES	2.F	44.3	44	44.2	41.7	44.5	41.8
R02880	24 STATION STREET MARRICKVILLE	RES	0.F	41.8	42.5	42.2	35	43.4	38.8
R02880	24 STATION STREET MARRICKVILLE	RES	1.F	44.5	44.1	44.4	40.5	44.3	40.7
R02881	344 ILLAWARRA RD MARRICKVILLE	RES	0.F	41.4	42.3	41.7	34.9	42.8	40.3
R02881	344 ILLAWARRA RD MARRICKVILLE	RES	1.F	44.7	44.3	44.7	41	44.5	42.2
R02881	344 ILLAWARRA RD MARRICKVILLE	RES	2.F	44.8	44.5	44.8	41.4	44.7	42.2
R02883	340 ILLAWARRA ROAD MARRICKVILLE	RES	3.F	40.7	42.6	41.2	35.5	43.2	39.7
R02884	20 STATION STREET MARRICKVILLE	RES	0.F	38.2	39	38.2	32.1	40.1	33.3
R02884	20 STATION STREET MARRICKVILLE	RES	1.F	44.4	44.1	44.3	40.1	44.2	40
R02884	20 STATION STREET MARRICKVILLE	RES	2.F	44.4	44.2	44.3	40.6	44.3	40.5
R02885	2 SCHWEBEL STREET MARRICKVILLE	RES	1.F	39.1	41	39.5	33.4	41.3	34.3
R02885	2 SCHWEBEL STREET MARRICKVILLE	RES	2.F	42.1	44.2	42.5	36.3	44.5	37.4
R02887	18 STATION STREET MARRICKVILLE	COM	0.F	38.8	39.7	39	32.9	40.6	33.8
R02889	16 STATION STREET MARRICKVILLE	COM	0.F	38.5	39.5	38.8	32.6	40.9	33.5
R02890	8 SCHWEBEL STREET MARRICKVILLE	RES	0.F	38	39.3	38.3	33	39.4	34.3
R02890	8 SCHWEBEL STREET MARRICKVILLE	RES	1.F	41.7	43.7	42.1	36.2	43.9	37.3
R02890	8 SCHWEBEL STREET MARRICKVILLE	RES	2.F	45.2	44.9	45.1	42.5	45	42
R02890	8 SCHWEBEL STREET MARRICKVILLE	RES	3.F	44	43.9	44	41.5	44.7	41.5
R02893	2 FRANCIS STREET MARRICKVILLE	RES	1.F	38.6	39.9	39	33	40	38.1
R02893	2 FRANCIS STREET MARRICKVILLE	RES	2.F	44.3	45.5	45	38.2	45.6	43.1
R02894	2 LEOFRENE AVENUE MARRICKVILLE	RES	0.F	41.1	40.6	40.7	37	41.7	37.4
R02894	2 LEOFRENE AVENUE MARRICKVILLE	RES	1.F	41.6	43	42	38	43.5	37.9
R02895	334 ILLAWARRA ROAD MARRICKVILLE	COM	2.F	38.2	39.7	38.5	32.6	39.9	37.6
R02897	4 LEOFRENE AVENUE MARRICKVILLE	RES	0.F	41	40.1	40.5	36.9	40.3	37.5
R02900	6 LEOFRENE AVENUE MARRICKVILLE	RES	0.F	35.8	38.8	34.4	29	41	31.2
R02900	6 LEOFRENE AVENUE MARRICKVILLE	RES	1.F	38.7	41	38.5	34.5	41.8	34.6
R02901	5 LEOFRENE AVENUE MARRICKVILLE	RES	1.F	37.7	40.1	38.4	32.4	41.4	34.2

R02905	7 LEOFRENE AVENUE MARRICKVILLE	RES	1.F	38.7	40.3	39.1	33.3	42.2	35.7
R02906	8 LEOFRENE AVENUE MARRICKVILLE	RES	0.F	40.8	40.2	40.5	37	40.5	37.3
R02907	10 LEOFRENE AVENUE MARRICKVILLE	RES	1.F	42.3	44.2	42.8	37.1	44.3	38.6
R02908	9 LEOFRENE AVENUE MARRICKVILLE	RES	1.F	37.9	39.3	38.2	31.1	40	31.9
R02910	359 ILLAWARRA ROAD MARRICKVILLE	RES	1.F	41.7	41.4	41.7	37.7	41.6	39.3
R02910	359 ILLAWARRA ROAD MARRICKVILLE	RES	2.F	41.6	41.5	41.7	38.6	41.6	39.2
R02910	359 ILLAWARRA ROAD MARRICKVILLE	RES	3.F	41.5	41.4	41.6	38.8	41.6	39.2
R02910	359 ILLAWARRA ROAD MARRICKVILLE	RES	4.F	41.6	41.5	41.6	39	41.6	39.2
R02911	12 LEOFRENE AVENUE MARRICKVILLE	RES	0.F	38.6	40.1	38.5	32.8	40.3	34.7
R02911	12 LEOFRENE AVENUE MARRICKVILLE	RES	1.F	41.1	42.1	41.6	34.8	42.4	36.7
R02912	11 LEOFRENE AVENUE MARRICKVILLE	RES	0.F	37.1	38.3	37.7	30.2	38.5	30.6
R02912	11 LEOFRENE AVENUE MARRICKVILLE	RES	1.F	38.5	39.8	38.8	31.6	40.3	32.3
R02913	345 ILLAWARRA RD MARRICKVILLE	RES	2.F	39.8	41.5	40.2	33.5	41.7	39.1
R02914	14 LEOFRENE AVENUE MARRICKVILLE	RES	0.F	40.9	41.7	41.1	35.4	41.8	37.9
R02915	13 LEOFRENE AVENUE MARRICKVILLE	RES	0.F	37.3	38.5	37.7	30.2	38.6	35.9
R02915	13 LEOFRENE AVENUE MARRICKVILLE	RES	1.F	39	40	39.4	32.1	40.6	37.1
R02916	16 LEOFRENE AVENUE MARRICKVILLE	RES	1.F	37.9	39.3	38.1	31.1	40	35.8
R02917	15 LEOFRENE AVENUE MARRICKVILLE	RES	0.F	37.3	38.2	37.7	30.5	38.8	36.3
R02917	15 LEOFRENE AVENUE MARRICKVILLE	RES	1.F	39.2	40.6	39.5	32.3	41.7	37.2
R02919	18 LEOFRENE AV MARRICKVILLE	RES	1.F	38.2	39.6	38.6	31.5	40	34.6
R02921	17 LEOFRENE AVENUE MARRICKVILLE	RES	0.F	40.7	41.5	40.8	36.7	42	37
R02921	17 LEOFRENE AVENUE MARRICKVILLE	RES	1.F	43.2	42.9	43.1	40.2	43	40.7
R02922	5 BYRNES STREET MARRICKVILLE	RES	1.F	39	40.1	39.4	32.5	40.7	37.2
R02923	20 LEOFRENE AVENUE MARRICKVILLE	RES	0.F	39.4	40.3	39.5	32.6	41	34.6
R02923	20 LEOFRENE AVENUE MARRICKVILLE	RES	1.F	41.5	42.1	41.6	36.8	42.3	36.1
R02924	19 LEOFRENE AVENUE MARRICKVILLE	RES	0.F	37.9	38.6	38.2	31	38.7	32.5
R02924	19 LEOFRENE AVENUE MARRICKVILLE	RES	1.F	39.4	40	39.7	32.7	40.2	33.8
R02926	22 LEOFRENE AVENUE MARRICKVILLE	RES	0.F	39.9	39	39.5	35.9	39.1	34.8
R02926	22 LEOFRENE AVENUE MARRICKVILLE	RES	1.F	40.4	40	40.1	36.8	40.1	36.4
R02928	21 LEOFRENE AVENUE MARRICKVILLE	RES	0.F	37.2	38.5	37.8	31.4	38.6	36.7
R02928	21 LEOFRENE AVENUE MARRICKVILLE	RES	1.F	39.4	40	39.5	33	40.3	37.4
R02930	24 LEOFRENE AVENUE MARRICKVILLE	RES	0.F	39.7	38.9	39.3	36.5	39.1	35.2
R02930	24 LEOFRENE AVENUE MARRICKVILLE	RES	1.F	40.1	39.9	39.9	37.4	40	36.8
R02931	23 LEOFRENE AVENUE MARRICKVILLE	RES	0.F	37.2	38.5	36.9	31.6	38.6	32.8
R02931	23 LEOFRENE AVENUE MARRICKVILLE	RES	1.F	38.4	39.8	39.1	33.1	40	34
R02933	26 LEOFRENE AVENUE MARRICKVILLE	RES	0.F	41.9	41.1	41.6	38.3	41.3	37.2
R02934	25 LEOFRENE AVENUE MARRICKVILLE	RES	0.F	37.3	38.6	36.4	29.6	38.7	32.7
R02934	25 LEOFRENE AVENUE MARRICKVILLE	RES	1.F	39.6	39.8	39.8	33.4	39.9	37.3
R02936	28 LEOFRENE AVENUE MARRICKVILLE	RES	0.F	39.5	38.7	39.2	36.4	38.9	35.2
R02936	28 LEOFRENE AVENUE MARRICKVILLE	RES	1.F	40	39.7	39.9	37.3	39.8	37.1
R02939	27 LEOFRENE AVENUE MARRICKVILLE	RES	1.F	37.7	39	37.4	31.5	40.1	34
R02942	29 LEOFRENE AVENUE MARRICKVILLE	RES	0.F	38.7	38.6	38.7	32.2	39.8	36.7
R02942	29 LEOFRENE AVENUE MARRICKVILLE	RES	1.F	39.5	39.7	39.7	33.6	41.7	37.2
R02944	5 RIVERDALE AVENUE MARRICKVILLE	RES	0.F	39.7	40.4	39.7	32.5	41.1	32.3
R02946	31 LEOFRENE AVENUE MARRICKVILLE	RES	0.F	38.9	38.9	38.9	32.4	39.7	33.8
R02946	31 LEOFRENE AVENUE MARRICKVILLE	RES	1.F	40.2	40.4	40.3	34.1	40.5	34.7
R02947	7 RIVERDALE AVENUE MARRICKVILLE	RES	0.F	39.9	40.6	40.2	34.3	40.8	35.8
R02947	7 RIVERDALE AVENUE MARRICKVILLE	RES	1.F	41.9	42	42	37.5	42.1	38.2
R02951	29 O'HARA STREET MARRICKVILLE	RES	0.F	37.8	38.5	38.1	32.4	38.9	37.6
R02951	29 O'HARA STREET MARRICKVILLE	RES	1.F	40	41.5	40.4	34.1	41.9	39
R02952	27 O'HARA STREET MARRICKVILLE	RES	0.F	38	38.6	38	32.2	38.7	37.6
R02953	11 RIVERDALE AVENUE MARRICKVILLE	RES	0.F	39.2	38.5	38.9	36.3	38.6	36.7
R02955	13 RIVERDALE AVENUE MARRICKVILLE	RES	0.F	41.2	41	41.1	38.8	41.1	38.9
R02956	15 RIVERDALE AVENUE MARRICKVILLE	RES	0.F	41.1	40.9	41.1	35	41	35.8
R02957	17 CHARLOTTE AVENUE MARRICKVILLE	RES	1.F	39	40.5	39.6	33.2	40.6	33.9
R02959	15 CHARLOTTE AVENUE MARRICKVILLE	RES	1.F	37.7	40	37.9	32.8	40	33.9
R02965	11 CHARLOTTE AVENUE MARRICKVILLE	RES	1.F	36.8	39	37.3	31.3	39.2	33.4
R02969	24 O'HARA STREET MARRICKVILLE	RES	1.F	41.9	42	42.1	36.5	42.1	39.8
R02972	20 O'HARA STREET MARRICKVILLE	RES	0.F	40.4	40.7	38.3	33	40.8	37.3
R02975	16 O'HARA STREET MARRICKVILLE	RES	0.F	39.9	40.3	40	35.2	40.7	38.7
R02977	1 HARRIETT STREET MARRICKVILLE	RES	1.F	37.3	39.2	37.2	32.1	39.3	33.3
R02979	15 CAVEY STREET MARRICKVILLE	RES	0.F	40.9	40.7	40.7	32.8	40.8	39.1
R02983	2 MYRTLE STREET MARRICKVILLE	RES	0.F	37.5	38.9	37.6	30.3	39.8	31.4
R02983	2 MYRTLE STREET MARRICKVILLE	RES	1.F	39.3	40.7	39.7	33.1	41.1	34
R02984	13 CAVEY STREET MARRICKVILLE	RES	0.F	39.6	40.8	39.6	34.2	40.9	38.2
R02984	13 CAVEY STREET MARRICKVILLE	RES	1.F	41.8	41.7	41.8	38.9	41.8	39.5
R02986	6 MYRTLE STREET MARRICKVILLE	RES	1.F	40	41.4	40.5	33.2	41.7	34.5
R02987	9 HARRIETT STREET MARRICKVILLE	RES	1.F	37.5	38.2	37.7	31.8	38.3	33.3
R02988	20 CAVEY STREET MARRICKVILLE	RES	0.F	38.5	38.7	38.5	32.7	38.8	36.7
R02989	8 MYRTLE STREET MARRICKVILLE	RES	0.F	37.4	38.5	37.3	31.1	39	33.6
R02991	10 MYRTLE STREET MARRICKVILLE	RES	1.F	38.2	39.8	38.6	32.1	40.1	34.7
R02991	10 MYRTLE STREET MARRICKVILLE	RES	2.F	40.5	41	40.7	35.1	41.2	36.5
R02992	16 CAVEY STREET MARRICKVILLE	RES	0.F	38.9	39.5	39	32	39.7	37.6
R02993	14 CAVEY STREET MARRICKVILLE	RES	1.F	38.7	40.6	39.3	34.9	41	37.8
R02994	12 CAVEY STREET MARRICKVILLE	RES	1.F	41.7	41.8	41.8	38.9	42	39.4
R03000	1 MYRTLE STREET MARRICKVILLE	RES	0.F	38.3	39.1	38.6	31.6	39.2	33.3
R03000	1 MYRTLE STREET MARRICKVILLE	RES	1.F	39.7	40.7	40.1	33.2	40.9	35.5
R03002	14 MYRTLE STREET MARRICKVILLE	RES	1.F	36.7	38.5	37.2	30.7	38.8	31.3
R03004	26 QUEEN STREET MARRICKVILLE	RES	1.F	39.4	40.9	39.9	35.2	41.5	38
R03006	24 QUEEN STREET MARRICKVILLE	RES	1.F	40.8	40.8	41	36.8	40.9	38.5
R03011	20 QUEEN STREET MARRICKVILLE	RES	1.F	38.5	38.4	38.4	34.8	38.5	36.2

R03013	18 MYRTLE STREET MARRICKVILLE	RES	1.F	37.9	39.5	38.3	32	39.6	34.1
R03014	18 QUEEN STREET MARRICKVILLE	RES	1.F	38.5	38.4	38.5	34.8	38.5	36.3
R03016	16 QUEEN STREET MARRICKVILLE	RES	0.F	37.6	38.5	37.9	31.1	38.6	36.3
R03019	14 QUEEN STREET MARRICKVILLE	RES	0.F	39.5	39.1	39.4	35.3	39.2	37.2
R03020	3 MYRTLE STREET MARRICKVILLE	COM	0.F	37.7	38.3	37.9	31.1	39	32.1
R03020	3 MYRTLE STREET MARRICKVILLE	COM	1.F	39	40.1	39.6	32.6	40.5	33.3
R03021	12 QUEEN STREET MARRICKVILLE	RES	0.F	40.1	39.6	39.9	36.1	39.7	37.9
R03022	29 QUEEN STREET MARRICKVILLE	RES	0.F	37.5	38.4	37.8	30.9	38.6	36.5
R03022	29 QUEEN STREET MARRICKVILLE	RES	1.F	40.3	40.1	40.3	38.7	40.2	37.8
R03023	27 QUEEN STREET MARRICKVILLE	RES	0.F	37.7	38.6	38.1	31.5	38.8	36.6
R03023	27 QUEEN STREET MARRICKVILLE	RES	1.F	40.2	40.1	40.3	38.7	40.1	37.7
R03024	10 QUEEN STREET MARRICKVILLE	RES	0.F	39.6	39.3	39.6	35	39.5	37.7
R03024	10 QUEEN STREET MARRICKVILLE	RES	1.F	40.4	40.5	40.4	36.5	40.5	38.2
R03026	25 QUEEN STREET MARRICKVILLE	RES	0.F	38.1	38.7	38	31.5	38.8	36.8
R03027	23 QUEEN STREET MARRICKVILLE	RES	0.F	38.5	38.8	38.7	32.3	39	36.9
R03030	21 QUEEN STREET MARRICKVILLE	RES	0.F	38.7	38.8	38.9	32.5	39	36.9
R03032	19 QUEEN STREET MARRICKVILLE	RES	0.F	38.4	38.7	38.6	32.9	38.9	36.7
R03033	6 QUEEN STREET MARRICKVILLE	RES	0.F	39.5	39.2	39.5	35.2	39.3	37.4
R03033	6 QUEEN STREET MARRICKVILLE	RES	1.F	40.2	40.3	40.3	36.6	40.4	37.9
R03034	17 QUEEN STREET MARRICKVILLE	RES	0.F	38.2	38.6	38.4	32.1	38.8	36.6
R03036	15 QUEEN STREET MARRICKVILLE	RES	0.F	38.4	38.6	38.5	32.5	38.8	36.7
R03038	13 QUEEN STREET MARRICKVILLE	RES	0.F	38	38.3	38.1	32.6	38.5	36.5
R03040	2 QUEEN STREET MARRICKVILLE	RES	0.F	39.4	39	39.4	35.4	39.1	37.3
R03040	2 QUEEN STREET MARRICKVILLE	RES	1.F	40.1	40.1	40.2	36.7	40.2	37.8
R03041	11 QUEEN STREET MARRICKVILLE	RES	0.F	39.5	39.6	39.6	33.7	39.8	37.5
R03042	9 QUEEN STREET MARRICKVILLE	RES	0.F	39.4	39.6	39.6	33.9	39.8	37.5
R03043	2 QUEEN STREET MARRICKVILLE	RES	1.F	37.8	38.5	38	35	38.7	36.1
R03044	7 QUEEN STREET MARRICKVILLE	RES	0.F	38.1	38.3	38.2	33.1	39.3	36.4
R03045	8 CARRINGTON ROAD MARRICKVILLE	COM	0.F	38.9	38.5	38.7	34.4	38.6	33.9
R03046	3 CARRINGTON ROAD MARRICKVILLE	COM	1.F	38.6	39.7	39.1	32.7	39.9	33.9
R03046	3 CARRINGTON ROAD MARRICKVILLE	COM	2.F	39	40.1	39.6	33.6	40.2	35.4
R03047	5 QUEEN STREET MARRICKVILLE	RES	0.F	39.3	39.2	39.3	33.9	39.4	37.1
R03048	353 VICTORIA ROAD MARRICKVILLE	RES	0.F	39.6	39	39.4	36.6	39.2	37.4
R03048	353 VICTORIA ROAD MARRICKVILLE	RES	1.F	40.2	40.1	40.2	37.7	40.2	37.9
R03048	353 VICTORIA ROAD MARRICKVILLE	RES	2.F	40.4	40.4	40.4	38.4	40.5	38.1
R03049	3 QUEEN STREET MARRICKVILLE	RES	0.F	38.7	38.5	38.4	36.1	38.6	36.3
R03050	1 QUEEN STREET MARRICKVILLE	RES	0.F	38.7	38.5	38.3	36.1	38.6	36.2
R03051	351 VICTORIA ROAD MARRICKVILLE	RES	0.F	40	39.6	39.8	37.6	39.7	38
R03054	143 MEEKS ROAD MARRICKVILLE	RES	1.F	40	40	40	37.8	40.1	37.9
R03058	384 VICTORIA ROAD MARRICKVILLE	RES	1.F	38.2	39.9	38.1	32.4	40	36.5
R03059	137 MEEKS ROAD MARRICKVILLE	RES	0.F	38.3	38.3	37.9	36.2	38.6	36.7
R03060	382 VICTORIA ROAD MARRICKVILLE	RES	1.F	39.3	40.3	39.5	36.2	40.5	37.8
R03061	380 VICTORIA ROAD MARRICKVILLE	RES	0.F	39.6	39.1	39.4	37.2	39.3	37.5
R03062	378 VICTORIA ROAD MARRICKVILLE	RES	0.F	39.7	39.4	39.6	37.3	39.5	37.7
R03063	376 VICTORIA ROAD MARRICKVILLE	RES	0.F	39.3	38.8	38.9	34.9	38.9	37.3
R03063	376 VICTORIA ROAD MARRICKVILLE	RES	1.F	39.8	39.8	39.9	38	39.9	37.7
R03064	374 VICTORIA RD MARRICKVILLE	RES	1.F	39.2	39.8	39.5	35.5	39.9	37.5
R03065	2 CARRINGTON RD MARRICKVILLE	IND	0.F	38.2	38.2	38.2	32.6	38.4	33.9
R03065	2 CARRINGTON RD MARRICKVILLE	IND	1.F	39.2	39.4	39.1	35	39.5	35.3
R03065	2 CARRINGTON RD MARRICKVILLE	IND	2.F	39.6	39.6	39.4	37.5	39.7	37.2
R03066	133 MEEKS RD MARRICKVILLE	RES	1.F	38	39.5	38.1	35.6	39.6	36.8
R03069	129 MEEKS ROAD MARRICKVILLE	RES	1.F	38.3	39.7	38.7	33.3	39.9	37.1
R03070	127 MEEKS ROAD MARRICKVILLE	RES	1.F	38.9	39.9	39.2	33.7	40	37.4
R03072	123 MEEKS ROAD MARRICKVILLE	RES	1.F	38.8	40.3	39.1	33.1	40.5	37.3
R03074	4 CARRINGTON RD MARRICKVILLE	COM	1.F	38.5	38.8	37.9	35.9	38.9	36.8
R03074	4 CARRINGTON RD MARRICKVILLE	COM	2.F	38.5	39	38	36.3	39.1	36.7
R03075	117 MEEKS ROAD MARRICKVILLE	RES	1.F	37.6	38.9	38.1	32.2	39.2	36.2
R03077	0 CARRINGTON ROAD MARRICKVILLE	IND	0.F	38.8	38.2	38.6	34.9	38.3	35.5
R03077	0 CARRINGTON ROAD MARRICKVILLE	IND	1.F	39.5	39.3	39.3	37.4	39.4	37
R03077	0 CARRINGTON ROAD MARRICKVILLE	IND	2.F	39.4	39.6	39.4	37.4	40	37.1
R03079	1 WAY ST MARRICKVILLE	COM	0.F	38.6	38.3	37.8	36	38.4	35.7
R03079	1 WAY ST MARRICKVILLE	COM	1.F	39.2	39.4	38.5	37.1	39.5	36.2
R03081	2 CARRINGTON RD MARRICKVILLE	COM	0.F	39.2	38.7	39	35.9	38.8	36.3
R03091	76 MEEKS ROAD MARRICKVILLE	COM	1.F	37.7	38.8	37.8	31.9	38.9	36.6
R03111	0 WAY STREET MARRICKVILLE	COM	0.F	39.4	38.9	39.2	36.9	39	37
R03111	0 WAY STREET MARRICKVILLE	COM	1.F	40.1	40	39.7	37.7	40.1	37.5
R03111	0 WAY STREET MARRICKVILLE	COM	2.F	40	40.2	39.7	37.9	40.3	37.6
R03119	33 HILLCREST STREET TEMPE	COM	1.F	37.9	38.5	37.7	35.7	38.5	35.7
R03119	33 HILLCREST STREET TEMPE	COM	2.F	38.4	38.7	38.5	36.8	38.8	36.2
R03119	33 HILLCREST STREET TEMPE	COM	3.F	38.6	38.7	38.5	36.8	38.8	36.2
R03120	22 HILLCREST STREET TEMPE	RES	1.F	38.3	38.5	38.4	36.8	38.6	36.2
R03120	22 HILLCREST STREET TEMPE	RES	2.F	38.3	38.7	38.5	36.8	38.8	36.2
R03128	132 MARRICKVILLE RD MARRICKVILLE	COM	1.F	37.2	38.3	37.7	32	38.7	36.3
R03167	103 RAILWAY PDE MARRICKVILLE	COM	1.F	38.2	38.4	38	36.2	38.4	36.3
R03167	103 RAILWAY PDE MARRICKVILLE	COM	2.F	38.1	38.6	38.1	36.5	38.7	36.2
R03167	103 RAILWAY PDE MARRICKVILLE	COM	3.F	38.1	38.6	38.1	36.5	38.7	36.2
R03168	33 MARRICKVILLE ROAD MARRICKVILLE	COM	2.F	37.8	38.3	38.2	36.8	38.5	35.9
R05052	4/1 COLLINS STREET TEMPE	OED	1.F	38.6	38.8	38.7	37.2	38.9	36.8
R05052	4/1 COLLINS STREET TEMPE	OED	2.F	38.6	39	38.8	37.2	39.1	36.8
R05052	4/1 COLLINS STREET TEMPE	OED	3.F	38.7	39	38.7	37.2	39.2	36.8
R05053	4/1 COLLINS STREET TEMPE	OED	1.F	38	38.2	38.1	36.6	38.3	36.2

R05053	4/1 COLLINS STREET TEMPE	OED	2.F	38	38.3	38.1	36.6	38.4	36.2
R05064	1/62 UNION STREET TEMPE	RES	1.F	38.6	38.5	38.5	36.9	39	36.6
R05216	15-25 EDGAR STREET TEMPE	RES	1.F	38	38.3	38.1	36.6	38.8	36.4
R05217	15-25 EDGAR STREET TEMPE	RES	1.F	37.8	38.3	38.2	36.6	38.8	36.3
R05222	26/9 WELLS AVENUE TEMPE	RES	1.F	37.7	38.2	38	36.5	38.7	36.3
R05267	1/16 TOYER STREET TEMPE	RES	1.F	38.2	38.7	38.5	37.3	39	36.9
R05275	154 RENWICK STREET MARRICKVILLE	IND	0.F	38.2	38.8	38.4	37.6	39.3	37.6
R05275	154 RENWICK STREET MARRICKVILLE	IND	1.F	38.9	40	39.5	38.4	40.4	38.2
R05276	154 RENWICK STREET MARRICKVILLE	IND	2.F	37.4	39.2	37.2	34.6	39.8	34.4
R05276	154 RENWICK STREET MARRICKVILLE	IND	3.F	38.6	39.2	38.9	37.4	39.8	37.1
R05276	154 RENWICK STREET MARRICKVILLE	IND	4.F	38.7	39.2	38.9	37.3	39.8	37.1
R05280	3/152 RENWICK STREET MARRICKVILLE	IND	1.F	35.1	38.7	35.8	34.5	39	34.5
R05283	1/144 RENWICK STREET MARRICKVILLE	IND	2.F	38.2	39.5	39	37.6	40.1	37.4
R05287	200/32 CARRINGTON ROAD MARRICKVILLE	IND	0.F	37.9	39	38.1	36.9	39.7	36.8
R05287	200/32 CARRINGTON ROAD MARRICKVILLE	IND	1.F	38.5	40.1	38.9	37.8	40.7	37.5
R05289	Y/36 CARRINGTON ROAD MARRICKVILLE	RES	1.F	35	40.3	35.1	34.8	40.7	34.6
R05290	46 CARRINGTON ROAD MARRICKVILLE	OOA	0.F	37.7	38.9	37.9	36.8	39.6	36.9
R05291	57 CARRINGTON ROAD MARRICKVILLE	OCC	0.F	36.8	38.4	36.8	34.4	39.9	34.7
R05291	57 CARRINGTON ROAD MARRICKVILLE	OCC	1.F	37.9	39.5	38	36	41	36.3
R05292	1/51-55 CARRINGTON ROAD MARRICKVILLE	IND	0.F	37.1	38.6	37.3	36.8	39.4	37
R05292	1/51-55 CARRINGTON ROAD MARRICKVILLE	IND	1.F	37.9	39.8	38.4	37.2	40.5	37.1
R05293	1/51-55 CARRINGTON ROAD MARRICKVILLE	RES	0.F	38	39.6	38.1	36.6	40.3	37.3
R05293	1/51-55 CARRINGTON ROAD MARRICKVILLE	RES	1.F	38.8	40.7	39.2	37.8	41.3	38.2
R05294	10B CARRINGTON ROAD MARRICKVILLE	IND	1.F	38	38.9	38.4	37	39.5	37
R05295	49 CARRINGTON ROAD MARRICKVILLE	IND	0.F	37.7	39.9	37.9	36.4	40.6	37.2
R05295	49 CARRINGTON ROAD MARRICKVILLE	IND	1.F	38.7	41	39.1	37.8	41.6	38
R05297	20/149 WARREN ROAD MARRICKVILLE	IND	0.F	38.2	39.8	38.3	36.8	40.4	37.8
R05299	1/18 RUBY STREET MARRICKVILLE	RES	0.F	36.2	39.2	36.3	35.8	40	35.7
R05299	1/18 RUBY STREET MARRICKVILLE	RES	1.F	36.6	38.4	36.9	35.2	39.4	34.9
R05300	A/22 RUBY STREET MARRICKVILLE	RES	0.F	37.2	39.9	39	36.8	40.6	36.8
R05300	A/22 RUBY STREET MARRICKVILLE	RES	1.F	38.4	41.1	39.6	38.1	41.7	37.7
R05303	3/13 RUBY STREET MARRICKVILLE	RES	1.F	36.7	38.3	37.3	35.4	38.3	34.4
R05304	4/15 RUBY STREET MARRICKVILLE	RES	1.F	36.8	38.4	37.4	34.8	38.4	34.5
R05314	1/43-45 CARRINGTON ROAD MARRICKVILLE	COM	1.F	36.5	38.7	37.8	35.5	38.8	35.1
R05331	1/25 CARRINGTON ROAD MARRICKVILLE	IND	2.F	38.1	39.6	38.6	33.2	40.2	32.7
R05338	36/26 HARRIETT STREET MARRICKVILLE	IND	2.F	36.8	38.7	37.5	32.9	38.6	36.6
R05364	4 CHARLOTTE AVENUE MARRICKVILLE	RES	1.F	38.1	39.7	37.7	31.7	40.2	37
R05373	33 HIGH STREET MARRICKVILLE	RES	1.F	39.9	41.6	40.5	36.7	41.7	37.8
R05373	33 HIGH STREET MARRICKVILLE	RES	2.F	42.1	42	42	40	42.8	39.8
R05375	14/42 SCHWEBEL STREET MARRICKVILLE	RES	0.F	41.4	40.8	40.4	38.5	41.4	38.7
R05375	14/42 SCHWEBEL STREET MARRICKVILLE	RES	1.F	42.1	41.8	41.9	39.9	42.2	39.3
R05376	13/40 SCHWEBEL STREET MARRICKVILLE	RES	0.F	40.2	40	39.3	36.9	41	37.3
R05376	13/40 SCHWEBEL STREET MARRICKVILLE	RES	1.F	41.4	41.4	40.5	38.6	42.2	38.5
R05377	1/1 IVANHOE STREET MARRICKVILLE	RES	0.F	40.1	40.3	37.8	33.2	42	33.4
R05383	19/11 IVANHOE STREET MARRICKVILLE	RES	0.F	41.8	41.4	41.4	39.2	41.5	38.7
R05383	19/11 IVANHOE STREET MARRICKVILLE	RES	1.F	42.4	42.3	42.4	40.1	42.9	39.3
R05384	1/13 IVANHOE STREET MARRICKVILLE	RES	0.F	40.4	41.2	40.5	37.5	41.9	36.9
R05387	7/37 HIGH STREET MARRICKVILLE	RES	1.F	38.9	40.6	39.4	34.4	40.6	35.6
R05388	6/39 HIGH STREET MARRICKVILLE	RES	0.F	40.6	40.9	40.9	38.1	41.1	37.6
R05388	6/39 HIGH STREET MARRICKVILLE	RES	1.F	41.3	41.9	41.7	39.5	42.1	38.6
R05389	41 HIGH STREET MARRICKVILLE	RES	1.F	40.9	42	41.5	39.4	42.1	39.1
R05392	2/47 HIGH STREET MARRICKVILLE	RES	0.F	36.8	38.2	37	36.1	39.3	35.5
R05393	23/19A IVANHOE STREET MARRICKVILLE	RES	0.F	37.4	41.3	40.5	31.6	41.4	31.7
R05395	22/17 IVANHOE STREET MARRICKVILLE	RES	0.F	38.4	39.7	39.1	33.7	39.7	33.9
R05396	B/16 HIGH STREET MARRICKVILLE	RES	0.F	38.1	39.2	38.2	33.7	40.3	34
R05397	A/16A HIGH STREET MARRICKVILLE	RES	0.F	37.8	38.8	38.1	33.3	39.3	33.8
R05398	B/14A HIGH STREET MARRICKVILLE	RES	0.F	37.9	38.5	37.9	33.5	38.7	33.8
R05400	1/10A HIGH STREET MARRICKVILLE	RES	0.F	37.6	38.5	37.7	33	38.9	32.8
R05400	1/10A HIGH STREET MARRICKVILLE	RES	1.F	40.7	42.2	41.1	36.7	42.3	36.3
R05402	2/6 HIGH STREET MARRICKVILLE	RES	1.F	39.4	40.7	39.8	37	40.8	37.2
R05412	4/12 HIGH STREET MARRICKVILLE	RES	1.F	39.2	40.6	39.7	35.5	40.9	35.4
R05412	4/12 HIGH STREET MARRICKVILLE	RES	2.F	40.4	41.5	40.9	39.1	41.8	38.7
R05413	B/20 IVANHOE STREET MARRICKVILLE	RES	0.F	40.7	41.8	41.1	37.5	42.4	37.5
R05417	1/37 GROVE STREET MARRICKVILLE	RES	0.F	39.9	40.7	40.5	37.5	41.6	37.4
R05417	1/37 GROVE STREET MARRICKVILLE	RES	1.F	39.7	40.5	40.1	38.3	41.4	38.5
R05418	B/35 GROVE STREET MARRICKVILLE	RES	0.F	38.7	39.7	39.4	37.5	40.8	37.4
R05418	B/35 GROVE STREET MARRICKVILLE	RES	1.F	41.5	43.2	42.1	38.4	43.4	39.3
R05421	8 IVANHOE STREET MARRICKVILLE	RES	0.F	41.2	41.7	41.8	39.9	41.8	39.8
R05421	8 IVANHOE STREET MARRICKVILLE	RES	1.F	42.9	42.7	42.8	40.7	43.8	40.5
R05422	6 IVANHOE STREET MARRICKVILLE	RES	0.F	39.7	41	40.1	35.6	41.1	37.7
R05423	A/4 IVANHOE STREET MARRICKVILLE	RES	0.F	40.8	42.1	41.3	37.4	42.2	38.6
R05424	9/2 IVANHOE STREET MARRICKVILLE	RES	0.F	41.7	42.5	41.8	39.3	42.6	40
R05425	26/36 GROVE STREET MARRICKVILLE	RES	0.F	40.4	40.3	40	37.7	41.2	37.9
R05426	25/34 GROVE STREET MARRICKVILLE	RES	0.F	40.4	40.3	40.1	38	41.2	38
R05427	23/32 GROVE STREET MARRICKVILLE	RES	0.F	40.4	39.6	39.8	37.9	40.7	38
R05428	12/38 SCHWEBEL STREET MARRICKVILLE	RES	0.F	37.7	38.9	38.3	36.5	39.1	37.4
R05428	12/38 SCHWEBEL STREET MARRICKVILLE	RES	1.F	38.9	39.9	39	38	39.9	37.8
R05432	26 SCHWEBEL STREET MARRICKVILLE	RES	0.F	42.5	41.8	41.5	38.6	43	40.1
R05432	26 SCHWEBEL STREET MARRICKVILLE	RES	1.F	43.1	42.8	43	40.8	44	40.6
R05432	26 SCHWEBEL STREET MARRICKVILLE	RES	2.F	43.1	44	43.2	40.8	44.6	40.6
R05432	26 SCHWEBEL STREET MARRICKVILLE	RES	3.F	43.1	44.3	43	40.9	44.4	40.5

R05437	1/24 SCHWEBEL STREET MARRICKVILLE	RES	0.F	40.6	39.1	39.2	37.1	39.3	40.6
R05437	1/24 SCHWEBEL STREET MARRICKVILLE	RES	1.F	41.2	41.5	40.5	38.4	41.6	41.2
R05438	16/22 SCHWEBEL STREET MARRICKVILLE	RES	0.F	38.7	38.1	38.2	36.4	38.2	36.4
R05438	16/22 SCHWEBEL STREET MARRICKVILLE	RES	1.F	39.4	39.4	39.4	37.2	39.5	37.2
R05439	4/18-20 SCHWEBEL STREET MARRICKVILLE	RES	0.F	42.5	42.2	42.5	40.4	42.3	40.5
R05439	4/18-20 SCHWEBEL STREET MARRICKVILLE	RES	1.F	43.1	43.2	43.2	41.1	43.3	41
R05439	4/18-20 SCHWEBEL STREET MARRICKVILLE	RES	2.F	43.2	43.3	43.2	41.1	44.2	40.9
R05440	12 SCHWEBEL STREET MARRICKVILLE	RES	0.F	40.7	41.4	40.9	38.3	41.6	39.9
R05440	12 SCHWEBEL STREET MARRICKVILLE	RES	1.F	41.9	43.4	42.3	39.8	43.5	40.9
R05440	12 SCHWEBEL STREET MARRICKVILLE	RES	2.F	43.7	43.6	43.7	41.3	44	41.3
R05441	5/9 SCHWEBEL STREET MARRICKVILLE	RES	1.F	37.4	39.3	37.5	32.1	39.3	34.3
R05443	3/5 SCHWEBEL STREET MARRICKVILLE	RES	1.F	39.1	40.6	39.4	33	41.4	34.1
R05444	2/3 SCHWEBEL STREET MARRICKVILLE	RES	0.F	38.1	39	38.1	32.1	39	33.7
R05445	1/1 SCHWEBEL STREET MARRICKVILLE	RES	0.F	41.2	42.1	41.4	36.8	42.3	38.3
R05445	1/1 SCHWEBEL STREET MARRICKVILLE	RES	1.F	41.8	43	42.2	37.1	43.2	39.3
R05446	B/30 GROVE STREET MARRICKVILLE	RES	0.F	40.5	39.7	39.9	38	40.8	38.1
R05447	A/28 GROVE STREET MARRICKVILLE	RES	0.F	40.6	39.8	40	38	40.9	38.2
R05448	21/26 GROVE STREET MARRICKVILLE	RES	0.F	42.8	42	42.2	40.3	42.7	40.3
R05449	20/24 GROVE STREET MARRICKVILLE	RES	0.F	40.8	39.9	40.2	38.2	41.1	38.4
R05450	19/22 GROVE STREET MARRICKVILLE	RES	0.F	40.9	40.2	40.3	38.4	41.1	38.6
R05451	18/20 GROVE STREET MARRICKVILLE	RES	0.F	41	40.1	40.3	38.4	41.3	38.6
R05451	18/20 GROVE STREET MARRICKVILLE	RES	1.F	41.5	41.1	41.1	39	42	39
R05452	17/18 GROVE STREET MARRICKVILLE	RES	0.F	40.6	40.4	39.8	38.6	41.4	38.8
R05453	16/16 GROVE STREET MARRICKVILLE	RES	0.F	40.5	40.3	39.6	38.5	41.4	38.8
R05453	16/16 GROVE STREET MARRICKVILLE	RES	1.F	41.6	41.2	41.2	39.2	42.1	39.2
R05454	16/23 GROVE STREET MARRICKVILLE	RES	0.F	37.6	38.6	38.1	33	39.5	33.3
R05455	15/21 GROVE STREET MARRICKVILLE	RES	1.F	39.2	41	39.7	36.2	42.4	37.9
R05455	15/21 GROVE STREET MARRICKVILLE	RES	2.F	43.7	44.9	43.9	41.6	45	41.5
R05456	14/19 GROVE STREET MARRICKVILLE	RES	0.F	39.2	40.3	39.6	37.5	41.4	38.8
R05457	A/15 GROVE STREET MARRICKVILLE	RES	0.F	42.2	42.6	42.5	39.7	43.3	39.8
R05458	2/13 GROVE STREET MARRICKVILLE	RES	0.F	42	42.3	42.3	38.7	43.1	38.9
R05458	2/13 GROVE STREET MARRICKVILLE	RES	1.F	42.9	43.2	43.3	39.9	44.4	39.9
R05459	1/11 GROVE STREET MARRICKVILLE	RES	0.F	43.2	43.1	43.4	41	43.8	41.3
R05459	1/11 GROVE STREET MARRICKVILLE	RES	1.F	43.8	44	44.2	41.6	45.3	41.7
R05460	7-9 GROVE STREET MARRICKVILLE	RES	0.F	38	39.1	38.2	33.9	39.8	34
R05460	7-9 GROVE STREET MARRICKVILLE	RES	1.F	42.2	43.8	42.7	40.2	44.3	39.6
R05461	10/5 GROVE STREET MARRICKVILLE	RES	0.F	38.2	38.5	38.5	30.5	38.7	30.8
R05462	9/3 GROVE STREET MARRICKVILLE	RES	0.F	38.1	39.7	38.2	33.6	40.8	34.8
R05462	9/3 GROVE STREET MARRICKVILLE	RES	1.F	41.6	41.9	42.1	39.7	43.2	39.8
R05463	8/1 GROVE STREET MARRICKVILLE	RES	0.F	38.2	39.1	38.3	33.8	39.5	35.9
R05463	8/1 GROVE STREET MARRICKVILLE	RES	1.F	43.1	44	43.5	41.1	44.3	40.7
R05464	11/6 ESK STREET MARRICKVILLE	RES	2.F	41	42.8	41.6	36.9	43	36.8
R05465	5/73 WARREN ROAD MARRICKVILLE	RES	1.F	39.8	41.3	40.3	36.1	41.4	35.5
R05466	10/69 WARREN ROAD MARRICKVILLE	RES	0.F	40.9	40.7	41.1	38.9	40.8	39
R05466	10/69 WARREN ROAD MARRICKVILLE	RES	1.F	41.3	43	41.8	39.5	43.7	39.4
R05466	10/69 WARREN ROAD MARRICKVILLE	RES	2.F	41.2	43.1	41.8	39.5	44.4	39.4
R05467	67 WARREN ROAD MARRICKVILLE	RES	0.F	41	40.8	41.3	39	42.2	39.2
R05467	67 WARREN ROAD MARRICKVILLE	RES	1.F	41.7	43.1	42	39.6	44.6	39.6
R05467	67 WARREN ROAD MARRICKVILLE	RES	2.F	42	43.2	42	39.6	45.2	39.6
R05468	8/65 WARREN ROAD MARRICKVILLE	RES	0.F	40.4	40.4	40.5	39.2	41.1	39.3
R05468	8/65 WARREN ROAD MARRICKVILLE	RES	1.F	40.8	41	41	39.8	42.3	39.7
R05468	8/65 WARREN ROAD MARRICKVILLE	RES	2.F	40.8	41	40.9	39.7	42.3	39.7
R05469	25/63 WARREN ROAD MARRICKVILLE	RES	0.F	41.3	43.2	42.2	39.3	43.9	39.4
R05469	25/63 WARREN ROAD MARRICKVILLE	RES	1.F	41.9	44.5	43	40.6	45.4	40.5
R05469	25/63 WARREN ROAD MARRICKVILLE	RES	2.F	42.6	44.9	43.7	41.5	45.5	41.4
R05470	1/431 ILLAWARRA ROAD MARRICKVILLE	COM	0.F	37.6	39.6	37.6	36.8	40.1	36.8
R05470	1/431 ILLAWARRA ROAD MARRICKVILLE	COM	1.F	38.8	42.1	39.4	38.2	42.7	37.9
R05471	1/431 ILLAWARRA ROAD MARRICKVILLE	COM	0.F	36.4	39.6	37.2	33.6	40	33.6
R05471	1/431 ILLAWARRA ROAD MARRICKVILLE	COM	1.F	38.9	42.2	39.3	36.2	42.6	35.9
R05472	415-421 ILLAWARRA ROAD MARRICKVILLE	RES	0.F	39.4	40.6	39.9	35.6	40.6	35.7
R05472	415-421 ILLAWARRA ROAD MARRICKVILLE	RES	1.F	42.2	44	43.1	38.5	44	38.2
R05474	B/407 ILLAWARRA ROAD MARRICKVILLE	OME	0.F	37.5	38.6	37.7	33.2	38.9	33.6
R05474	B/407 ILLAWARRA ROAD MARRICKVILLE	OME	1.F	41.5	43.7	42	36.9	44	38.4
R05475	14 GROVE STREET MARRICKVILLE	RES	0.F	40.4	40.4	39.7	38.5	41.4	38.8
R05475	14 GROVE STREET MARRICKVILLE	RES	1.F	41.7	41.3	41.2	39.2	42.1	39.2
R05476	F/12 GROVE STREET MARRICKVILLE	RES	0.F	40.1	40.4	39.7	37.3	41.4	38.9
R05476	F/12 GROVE STREET MARRICKVILLE	RES	1.F	41.7	41.4	41.2	38.7	42.1	39.3
R05477	E/10 GROVE STREET MARRICKVILLE	RES	0.F	39.9	40.4	39.7	36.8	41.3	38.9
R05477	E/10 GROVE STREET MARRICKVILLE	RES	1.F	41.1	41.4	40.4	38.4	42.2	39.4
R05478	D/8 GROVE STREET MARRICKVILLE	RES	0.F	39.5	40.4	39.7	36.2	41.2	38.9
R05478	D/8 GROVE STREET MARRICKVILLE	RES	1.F	40.9	41.5	40.5	38.1	42.2	39.4
R05479	C/6 GROVE STREET MARRICKVILLE	RES	0.F	39.5	40.3	39.6	35.2	41.1	38.9
R05479	C/6 GROVE STREET MARRICKVILLE	RES	1.F	40.8	41.5	40.5	37.3	42.2	39.5
R05480	4 GROVE STREET MARRICKVILLE	RES	0.F	39.4	40.2	39.4	34.7	40.8	38.8
R05480	4 GROVE STREET MARRICKVILLE	RES	1.F	40.5	41.6	40.5	36.9	42.1	39.5
R05481	2 GROVE STREET MARRICKVILLE	RES	0.F	39	39.8	39.1	34	40.4	38.6
R05481	2 GROVE STREET MARRICKVILLE	RES	1.F	40.2	41.5	40.4	36.4	41.9	39.5
R05481	2 GROVE STREET MARRICKVILLE	RES	2.F	41.3	43.1	41.8	38.4	43.3	39.9
R05482	391 ILLAWARRA ROAD MARRICKVILLE	COM	0.F	37.9	38.5	38	32.8	38.7	33.7
R05482	391 ILLAWARRA ROAD MARRICKVILLE	COM	1.F	40.9	42.4	41.3	35.8	42.6	38.4
R05483	5/389 ILLAWARRA ROAD MARRICKVILLE	OPW	0.F	42.8	43.2	42.4	37.9	44	41.6

R05483	5/389 ILLAWARRA ROAD MARRICKVILLE	OPW	1.F	44.1	44.6	43.8	42.1	44.9	42.5
R05483	5/389 ILLAWARRA ROAD MARRICKVILLE	OPW	2.F	44.9	44.7	44.7	42.3	45.2	42.3
R05484	7/387 ILLAWARRA ROAD MARRICKVILLE	RES	0.F	44.5	43.5	43.2	37	44.3	41.5
R05484	7/387 ILLAWARRA ROAD MARRICKVILLE	RES	1.F	45	44.6	44.3	41.4	45.1	42.5
R05485	10/385 ILLAWARRA ROAD MARRICKVILLE	COM	1.F	40.4	42.5	41	35.4	43	38.8
R05486	A/372 ILLAWARRA ROAD MARRICKVILLE	OME	0.F	38.8	40.2	37	31.3	41	33
R05486	A/372 ILLAWARRA ROAD MARRICKVILLE	OME	1.F	43.4	44.2	41.3	34.6	45.1	35.7
R05487	21/382 ILLAWARRA ROAD MARRICKVILLE	RES	0.F	43.6	44.4	44	41.2	44.7	40.9
R05488	376-378 ILLAWARRA ROAD MARRICKVILLE	RES	1.F	43.8	45.5	44.4	42	45.7	41.4
R05488	376-378 ILLAWARRA ROAD MARRICKVILLE	RES	2.F	45.6	45.8	44.6	42.9	46	42.8
R05488	376-378 ILLAWARRA ROAD MARRICKVILLE	RES	3.F	45.7	45.7	45	43.3	46.1	43.3
R05491	1/6 GREENBANK STREET MARRICKVILLE	RES	1.F	41.8	41.2	40	34.2	42.1	37.4
R05492	B/8 GREENBANK STREET MARRICKVILLE	RES	1.F	38.7	40.4	39	33.8	40.9	38
R05493	2/1 CHURCH STREET MARRICKVILLE	RES	0.F	43.2	44.2	43.5	38.8	44.7	40.7
R05493	2/1 CHURCH STREET MARRICKVILLE	RES	1.F	44.3	45.1	44.8	40.1	45.2	41.2
R05494	B/3 CHURCH STREET MARRICKVILLE	RES	0.F	41.6	42.5	41.8	38.8	43.2	40.8
R05494	B/3 CHURCH STREET MARRICKVILLE	RES	1.F	42.5	43.4	43	40.2	43.7	41.3
R05495	C/9 CHURCH STREET MARRICKVILLE	RES	0.F	41.7	42.7	41.9	39.9	43.3	41
R05495	C/9 CHURCH STREET MARRICKVILLE	RES	1.F	42.6	43.5	43.1	41	43.9	41.5
R05496	13 CHURCH STREET MARRICKVILLE	RES	0.F	42.4	43.3	42.4	39	43.5	41.2
R05496	13 CHURCH STREET MARRICKVILLE	RES	1.F	43.5	44.2	43.1	41.1	44.3	41.7
R05497	D/15 CHURCH STREET MARRICKVILLE	RES	0.F	42.1	43.3	42.5	39	43.5	41.2
R05497	D/15 CHURCH STREET MARRICKVILLE	RES	1.F	43.3	44.3	43.2	40.8	44.4	41.8
R05498	A/10 GREENBANK STREET MARRICKVILLE	RES	0.F	42.1	42.9	41.4	35.9	43.6	38.4
R05499	2/12 GREENBANK STREET MARRICKVILLE	RES	0.F	37	40.5	37.3	32.2	41.8	36.1
R05500	3/14 GREENBANK STREET MARRICKVILLE	RES	0.F	37.9	40.9	38.1	33	42.8	36.7
R05501	16 GREENBANK STREET MARRICKVILLE	RES	0.F	37.7	39.3	37	31.6	40.1	36.4
R05502	1/20 GREENBANK STREET MARRICKVILLE	RES	0.F	40	41.1	39.1	33.5	42.1	38.7
R05502	1/20 GREENBANK STREET MARRICKVILLE	RES	1.F	43.5	43.9	42.8	38.5	45.4	42.9
R05503	1/22 GREENBANK STREET MARRICKVILLE	RES	0.F	38.7	41.4	38.2	32.7	42.9	36.6
R05504	34/24 GREENBANK STREET MARRICKVILLE	RES	0.F	38.4	39.8	37.4	31.3	41.1	35.2
R05505	35/26 GREENBANK STREET MARRICKVILLE	RES	0.F	43.4	44.4	43.5	36.9	45.2	38.5
R05506	A/21 CHURCH STREET MARRICKVILLE	RES	0.F	42	43.6	42.6	38.6	43.8	41.3
R05506	A/21 CHURCH STREET MARRICKVILLE	RES	1.F	43.2	44.5	43.4	40.3	44.6	41.9
R05507	322/23 CHURCH STREET MARRICKVILLE	RES	0.F	41.8	43	42.8	37.6	43.3	41.2
R05507	322/23 CHURCH STREET MARRICKVILLE	RES	1.F	42.9	44.1	43.6	39.5	44.3	41.9
R05508	B/27 CHURCH STREET MARRICKVILLE	RES	0.F	41.8	43.2	42.2	37.4	43.3	41.2
R05508	B/27 CHURCH STREET MARRICKVILLE	RES	1.F	42.7	44.4	43.1	39.3	44.5	42
R05509	A/29 CHURCH STREET MARRICKVILLE	RES	0.F	42.2	43.3	42.1	37.1	43.3	41.1
R05510	B/31 CHURCH STREET MARRICKVILLE	RES	0.F	41.8	43.2	42.5	37.1	43.4	41.2
R05511	A/33 CHURCH STREET MARRICKVILLE	RES	0.F	42.7	43.5	42.6	37.1	44.4	41.3
R05511	A/33 CHURCH STREET MARRICKVILLE	RES	1.F	42.6	44.5	43.3	39.1	44.5	42.2
R05512	36/35 CHURCH STREET MARRICKVILLE	RES	0.F	42.8	42.9	41.7	36.6	44.3	41.4
R05513	384 ILLAWARRA ROAD MARRICKVILLE	RES	1.F	37.7	39.1	38	34.5	39.8	34.2
R05513	384 ILLAWARRA ROAD MARRICKVILLE	RES	2.F	42.4	44.2	42.9	37.9	44.2	37.8
R05513	384 ILLAWARRA ROAD MARRICKVILLE	RES	3.F	45.5	47.2	46.2	42.2	47.5	42
R05514	11/2A CHURCH STREET MARRICKVILLE	OPW	0.F	44.3	45.3	44.9	42.4	45.5	42.7
R05514	11/2A CHURCH STREET MARRICKVILLE	OPW	1.F	45.4	46.1	46.1	43.6	46.3	43.4
R05514	11/2A CHURCH STREET MARRICKVILLE	OPW	2.F	45.6	46.8	46.3	43.8	47.2	43.7
R05515	11/2A CHURCH STREET MARRICKVILLE	OPW	0.F	42.4	42.9	42.9	41.9	44.1	41.9
R05515	11/2A CHURCH STREET MARRICKVILLE	OPW	1.F	43.2	43.7	43.7	42.5	46.1	42.3
R05515	11/2A CHURCH STREET MARRICKVILLE	OPW	2.F	45.7	46.6	46.3	43.9	47.5	44
R05515	11/2A CHURCH STREET MARRICKVILLE	OPW	3.F	45.9	47.1	46.4	43.8	47.8	43.9
R05516	1/51 WARREN ROAD MARRICKVILLE	RES	0.F	44.7	45.4	44.9	43.2	45.7	43.2
R05517	2/47 WARREN ROAD MARRICKVILLE	RES	0.F	44.5	45.4	45.4	40.8	45.6	40.9
R05518	3/45 WARREN ROAD MARRICKVILLE	RES	0.F	44.3	43.9	45.2	40.8	46	40.9
R05518	3/45 WARREN ROAD MARRICKVILLE	RES	1.F	45.4	45.9	46.2	41.7	47	41.5
R05519	4/43 WARREN ROAD MARRICKVILLE	RES	0.F	44.1	44.4	45.2	40.9	45.6	41
R05520	2/41 WARREN ROAD MARRICKVILLE	RES	0.F	43.9	44.5	45.2	40.9	45.6	41
R05521	1/39 WARREN ROAD MARRICKVILLE	RES	0.F	43.4	43.8	44.9	40.9	45.6	40.9
R05522	1/2B CHURCH STREET MARRICKVILLE	RES	0.F	35.3	39.3	35.7	31.5	41.3	31.7
R05523	2/4 CHURCH STREET MARRICKVILLE	RES	0.F	40.7	42.1	41.3	38.9	42.3	38.9
R05523	2/4 CHURCH STREET MARRICKVILLE	RES	1.F	42.8	44.9	43.4	40.8	45	40.6
R05524	2/6 CHURCH STREET MARRICKVILLE	RES	0.F	43.7	45.1	44.3	41.6	45.5	41.6
R05524	2/6 CHURCH STREET MARRICKVILLE	RES	1.F	44.7	46.1	45.6	43.4	46.3	43
R05525	19/8 CHURCH STREET MARRICKVILLE	RES	0.F	44.2	45.6	44.8	41.6	45.9	41.5
R05526	18/10 CHURCH STREET MARRICKVILLE	RES	0.F	43.1	42.3	43.7	40.6	45	40.6
R05527	17/12 CHURCH STREET MARRICKVILLE	RES	0.F	42.2	43.7	42.8	39.9	43.9	39.7
R05528	1/14 CHURCH STREET MARRICKVILLE	RES	0.F	43.1	43.9	42.9	41.3	45.1	41.2
R05529	CP/16 CHURCH STREET MARRICKVILLE	RES	0.F	36.3	39.2	36.5	37.1	40.5	35.8
R05529	CP/16 CHURCH STREET MARRICKVILLE	RES	1.F	41.2	44.6	41.8	39.1	45.6	37.5
R05530	CP/16 CHURCH STREET MARRICKVILLE	RES	0.F	35.1	39.3	34.9	35.3	41.1	35.3
R05530	CP/16 CHURCH STREET MARRICKVILLE	RES	1.F	39.3	43.2	39.8	37.3	44.6	37.5
R05531	14/18 CHURCH STREET MARRICKVILLE	RES	0.F	42.2	43.6	42.8	38.8	44.1	38.6
R05531	14/18 CHURCH STREET MARRICKVILLE	RES	1.F	43.7	45.5	44.5	40.7	45.7	40.6
R05532	2/20 CHURCH STREET MARRICKVILLE	RES	0.F	40.3	42.6	40.7	35.2	43.6	35.3
R05533	1/24 CHURCH STREET MARRICKVILLE	RES	0.F	39.2	40.7	39.7	31.9	41.2	32.3
R05534	7/35-37 WARREN ROAD MARRICKVILLE	RES	0.F	42.7	44	43.4	40.8	45.5	41
R05534	7/35-37 WARREN ROAD MARRICKVILLE	RES	1.F	44.1	44.8	45.2	41.9	46.2	41.7
R05535	B/33 WARREN ROAD MARRICKVILLE	RES	0.F	42.6	44.2	43.3	40.8	45.7	40.9
R05535	B/33 WARREN ROAD MARRICKVILLE	RES	1.F	44	45	44.6	42	46.4	41.8

R05536	A/31 WARREN ROAD MARRICKVILLE	RES	0.F	42.5	44.4	43.2	40.7	45.8	40.8
R05536	A/31 WARREN ROAD MARRICKVILLE	RES	1.F	44	45.1	44.6	41.9	46.5	41.8
R05537	27-29 WARREN ROAD MARRICKVILLE	RES	0.F	44.1	46.4	44.8	42.8	46.8	43
R05537	27-29 WARREN ROAD MARRICKVILLE	RES	1.F	45.6	47.2	46.1	44	48.2	43.9
R05538	1/26 CHURCH STREET MARRICKVILLE	RES	0.F	43.3	44.9	43.9	38.8	45.5	38.7
R05539	11/28 CHURCH STREET MARRICKVILLE	RES	0.F	43.4	44.9	43.8	38.6	45.5	38.5
R05540	1/30 CHURCH STREET MARRICKVILLE	RES	0.F	38.2	41.2	38.4	33.7	42.6	33.9
R05541	25 WARREN ROAD MARRICKVILLE	RES	0.F	43.3	45.3	45.2	41.3	47.7	41.4
R05541	25 WARREN ROAD MARRICKVILLE	RES	1.F	45	45.9	46.7	42.5	48.3	42.4
R05542	1/23 WARREN ROAD MARRICKVILLE	RES	0.F	42.8	45.4	43.7	41.3	46.6	41.5
R05542	1/23 WARREN ROAD MARRICKVILLE	RES	1.F	44.1	46	44.4	42.6	47.5	42.5
R05543	1/21 WARREN ROAD MARRICKVILLE	RES	0.F	43.3	45.4	43.9	41.5	47.3	41.7
R05543	1/21 WARREN ROAD MARRICKVILLE	RES	1.F	44.4	46.2	44.8	42.7	47.8	42.7
R05544	1/19 WARREN ROAD MARRICKVILLE	RES	0.F	43.5	45.6	44	41.5	46.9	41.7
R05545	1/2 MOYES STREET MARRICKVILLE	RES	0.F	44.9	46.3	45.4	42.3	46.5	40.5
R05545	1/2 MOYES STREET MARRICKVILLE	RES	1.F	45.8	47.5	46.4	44.1	47.7	41.9
R05546	1/4 MOYES STREET MARRICKVILLE	RES	0.F	40.3	41.2	39.9	36.6	41.7	36.6
R05547	1/6 MOYES STREET MARRICKVILLE	RES	0.F	40.8	43.5	40.9	35.2	44.4	36.1
R05548	1/8 MOYES STREET MARRICKVILLE	RES	0.F	40.1	41.4	40.4	35.7	42.1	36.4
R05549	1/17 WARREN ROAD MARRICKVILLE	RES	0.F	43.6	45.8	44.1	41.5	47	41.8
R05550	1/15 WARREN ROAD MARRICKVILLE	RES	0.F	43.3	46.5	44.3	41.6	48.9	41.7
R05551	45/11A WARREN ROAD MARRICKVILLE	RES	0.F	43.4	47.4	44.5	41.4	49.1	41.6
R05551	45/11A WARREN ROAD MARRICKVILLE	RES	1.F	45.1	47.9	46.2	43.2	50	43.1
R05552	12/9 WARREN ROAD MARRICKVILLE	RES	0.F	46.3	48.5	46.9	43.8	49.1	44
R05553	11/1 WRIGHTS AVENUE MARRICKVILLE	RES	1.F	39.1	40.2	39.2	35.7	41.5	36.1
R05554	10/3 WRIGHTS AVENUE MARRICKVILLE	RES	0.F	42.8	46.4	43.2	34.6	48.5	35.6
R05554	10/3 WRIGHTS AVENUE MARRICKVILLE	RES	1.F	46.1	48.3	46.7	38.2	49.9	38.5
R05555	9/5 WRIGHTS AVENUE MARRICKVILLE	RES	0.F	40.7	41.8	40.6	36.5	42.7	37.7
R05555	9/5 WRIGHTS AVENUE MARRICKVILLE	RES	1.F	45.3	47.1	45.7	40.8	48	42.9
R05556	4/7 WARREN ROAD MARRICKVILLE	RES	0.F	44.6	46.3	45.1	41.6	47.6	42.1
R05557	3/5 WARREN ROAD MARRICKVILLE	RES	0.F	44.4	46.3	45.2	41.5	47.6	41.6
R05558	2/3 WARREN ROAD MARRICKVILLE	RES	0.F	44.7	44.2	44.5	39.8	46.1	40
R05559	A/6 WRIGHTS AVENUE MARRICKVILLE	RES	0.F	45	47.2	45.4	39.9	48	41.8
R05559	A/6 WRIGHTS AVENUE MARRICKVILLE	RES	1.F	48	49.9	48.3	43.9	50.5	45.7
R05559	A/6 WRIGHTS AVENUE MARRICKVILLE	RES	2.F	49.7	50.6	50.4	47	50.8	47.2
R05560	A/6 WRIGHTS AVENUE MARRICKVILLE	RES	0.F	45	46	45.2	40.2	46.6	42.7
R05561	B/8 WRIGHTS AVENUE MARRICKVILLE	RES	0.F	40.2	41.5	40.5	34.4	42.4	35.4
R05562	B/8 WRIGHTS AVENUE MARRICKVILLE	RES	0.F	39.4	40	38.8	32.2	40.9	33.9
R05563	8/7 WRIGHTS AVENUE MARRICKVILLE	RES	0.F	41.1	42.3	41.7	35.3	42.4	40.6
R05563	8/7 WRIGHTS AVENUE MARRICKVILLE	RES	1.F	43.5	45.2	44.2	38.2	45.3	42.9
R05564	3 MOYES STREET MARRICKVILLE	RES	0.F	37.4	38.1	37.3	32.7	38.2	36.1
R05564	3 MOYES STREET MARRICKVILLE	RES	1.F	44.6	46	44.9	38.7	46.2	41.6
R05564	3 MOYES STREET MARRICKVILLE	RES	2.F	45.2	46.9	45.7	40.4	47	44.7
R05565	1 MOYES STREET MARRICKVILLE	RES	0.F	37.5	39.1	37.2	33.2	40.1	37.1
R05565	1 MOYES STREET MARRICKVILLE	RES	1.F	44	45.7	44.4	38.9	46.5	43.5
R05566	2/39 MONCUR STREET MARRICKVILLE	RES	0.F	38.1	38.2	37.5	32.2	38.7	35.6
R05567	2/37 MONCUR STREET MARRICKVILLE	RES	0.F	39	39.9	39.4	34.2	40.1	36.8
R05568	B/33 MONCUR STREET MARRICKVILLE	RES	0.F	42.5	43.3	42	36.7	43.3	41.9
R05568	B/33 MONCUR STREET MARRICKVILLE	RES	1.F	44	45.8	44.2	39	45.4	43.5
R05569	60/27 MONCUR STREET MARRICKVILLE	RES	0.F	38.7	39.6	39	33	39.7	37.9
R05570	2/25 MONCUR STREET MARRICKVILLE	RES	0.F	40.2	39.8	39.2	34.5	41.3	39.9
R05572	1/17 MONCUR STREET MARRICKVILLE	RES	0.F	38.1	38.5	38	32.9	38.8	38.1
R05572	1/17 MONCUR STREET MARRICKVILLE	RES	1.F	42.1	41.9	41.7	35.7	42.1	40.6
R05573	64/15 MONCUR STREET MARRICKVILLE	RES	0.F	42.2	43	39.6	33.8	43.8	37.7
R05574	1/13 MONCUR STREET MARRICKVILLE	RES	0.F	37.4	39.3	37.3	32.6	43.1	35.9
R05574	1/13 MONCUR STREET MARRICKVILLE	RES	1.F	40.7	42.6	41.2	36.7	42.8	38
R05575	A/42 MONCUR STREET MARRICKVILLE	RES	0.F	39.9	41.5	40.5	33.8	41.6	35.5
R05576	55/40 MONCUR STREET MARRICKVILLE	RES	0.F	40.2	40.8	40.1	33.7	41.4	35.5
R05576	55/40 MONCUR STREET MARRICKVILLE	RES	1.F	43.6	44.8	43.7	36.6	45.3	38.1
R05577	6/38 MONCUR STREET MARRICKVILLE	RES	0.F	40.4	40.7	40	33.7	41.4	37.3
R05578	5/36 MONCUR STREET MARRICKVILLE	RES	0.F	39.7	40.7	39.7	33.7	41.8	36.7
R05579	4/34 MONCUR STREET MARRICKVILLE	RES	0.F	40	40.9	40	33.7	41.8	36.7
R05580	3/32 MONCUR STREET MARRICKVILLE	RES	0.F	40.3	41.3	40.2	34.4	42	37.3
R05581	2/30 MONCUR STREET MARRICKVILLE	RES	0.F	40.1	41.4	40.4	34.4	42	37.3
R05582	1/28 MONCUR STREET MARRICKVILLE	RES	0.F	40.1	41.1	40.3	34.3	42.2	37.2
R05583	51/26 MONCUR STREET MARRICKVILLE	RES	0.F	42.2	43.2	42.7	35.1	44	38
R05584	50/24 MONCUR STREET MARRICKVILLE	RES	0.F	42.7	43.8	43.2	35.5	43.9	38.5
R05585	49/22 MONCUR STREET MARRICKVILLE	RES	0.F	42.6	43.6	42.9	35.8	44.5	38.1
R05585	49/22 MONCUR STREET MARRICKVILLE	RES	1.F	45.3	46.7	45.8	38.5	46.9	40.1
R05586	1/20 MONCUR STREET MARRICKVILLE	RES	0.F	41.8	43	41.5	35.6	43.8	37.7
R05587	1/20 MONCUR STREET MARRICKVILLE	RES	0.F	41.5	42.5	41.6	34.8	44	38.8
R05588	47/16 MONCUR STREET MARRICKVILLE	RES	0.F	42.2	43.9	42.8	35.7	45.8	38.1
R05589	1/14 MONCUR STREET MARRICKVILLE	RES	0.F	42.2	44.5	42.3	35.6	45.9	36.8
R05589	1/14 MONCUR STREET MARRICKVILLE	RES	1.F	44.5	45.8	44.8	37.7	47.3	38.7
R05590	B/12 MONCUR STREET MARRICKVILLE	RES	0.F	44.5	44.6	43.8	36	45.8	38.5
R05591	A/10 MONCUR STREET MARRICKVILLE	RES	0.F	45	46.2	45.3	37.1	46.3	37.2
R05592	B/8 MONCUR STREET MARRICKVILLE	RES	0.F	45.3	46.3	45.8	37.9	46.4	38.5
R05593	A/6 MONCUR STREET MARRICKVILLE	RES	0.F	44.6	45.1	44.8	37.2	46.4	41.1
R05594	B/4 MONCUR STREET MARRICKVILLE	RES	0.F	45	46.2	45.2	37.9	46.3	39.4
R05595	A/2 MONCUR STREET MARRICKVILLE	RES	0.F	45.5	46.7	45.9	38.6	47.5	43.2
R05596	A/2 MONCUR STREET MARRICKVILLE	RES	0.F	43.1	43.4	43.2	37.1	44.2	39

R05597	A/9 MONCUR STREET MARRICKVILLE	RES	0.F	42.4	43.1	41.1	32.9	44.7	37.8
R05598	67/7 MONCUR STREET MARRICKVILLE	RES	0.F	45.6	46.9	45.9	39.6	47	41
R05599	68/5 MONCUR STREET MARRICKVILLE	RES	0.F	41.6	42.5	41.5	35	42.9	35.9
R05599	68/5 MONCUR STREET MARRICKVILLE	RES	1.F	44	46.6	44.6	39.6	46.8	41.1
R05600	69/3 MONCUR STREET MARRICKVILLE	RES	0.F	40.7	41	40.2	35.3	42.3	36.8
R05601	70/1 MONCUR STREET MARRICKVILLE	RES	0.F	42.1	43.1	42.1	36.9	43.4	38.3
R05602	10/2-4 WRIGHTS AVENUE MARRICKVILLE	RES	0.F	43.4	44.6	43	37.5	45.1	38.7
R05602	10/2-4 WRIGHTS AVENUE MARRICKVILLE	RES	1.F	49.2	49.4	47.9	42.9	49.7	45
R05602	10/2-4 WRIGHTS AVENUE MARRICKVILLE	RES	2.F	51.8	50.6	51.3	47.7	52.1	48.5
R05603	2/274 LIVINGSTONE ROAD MARRICKVILLE	RES	0.F	44.3	44.4	44.3	38.1	45.4	40.6
R05604	1/276 LIVINGSTONE ROAD MARRICKVILLE	RES	0.F	46.7	46.9	46.8	39.7	47.6	42
R05605	B/278 LIVINGSTONE ROAD MARRICKVILLE	RES	0.F	44.2	45.3	44.4	39.3	45.5	41.5
R05606	1/282 LIVINGSTONE ROAD MARRICKVILLE	RES	0.F	44.6	45.7	44.5	39.3	46.1	40.9
R05607	1/284 LIVINGSTONE ROAD MARRICKVILLE	RES	0.F	45.5	46.6	45.3	40.4	47.2	42.5
R05608	2/286 LIVINGSTONE ROAD MARRICKVILLE	RES	0.F	47.1	47.7	46.4	42	48.6	43.2
R05608	2/286 LIVINGSTONE ROAD MARRICKVILLE	RES	1.F	52.2	51.4	50.6	47.2	51.8	47.5
R05609	1/288 LIVINGSTONE ROAD MARRICKVILLE	RES	0.F	46.8	48.1	46.8	41.6	48.2	46.1
R05610	1/290 LIVINGSTONE ROAD MARRICKVILLE	RES	0.F	44.9	46.3	44.4	40.1	47.7	43
R05610	1/290 LIVINGSTONE ROAD MARRICKVILLE	RES	1.F	49	50.9	49.3	45.2	52	47.2
R05611	2/292 LIVINGSTONE ROAD MARRICKVILLE	RES	0.F	45.1	46.5	45.4	39.8	47.9	40.3
R05611	2/292 LIVINGSTONE ROAD MARRICKVILLE	RES	1.F	49.6	51.7	50.1	45.4	51.9	46.7
R05612	3/294 LIVINGSTONE ROAD MARRICKVILLE	RES	0.F	45	47	45.3	39.7	48.2	40
R05612	3/294 LIVINGSTONE ROAD MARRICKVILLE	RES	1.F	48.9	51.4	49.8	44.4	52.7	46.8
R05613	1/1 WARREN ROAD MARRICKVILLE	RES	0.F	44.5	46.4	44.7	39.4	48.2	39.6
R05613	1/1 WARREN ROAD MARRICKVILLE	RES	1.F	46.3	48.8	46.8	42.3	50	42.2
R05614	2/4 WARREN ROAD MARRICKVILLE	RES	0.F	42.7	47.6	43.3	31.8	49.1	33.3
R05615	1/2 WARREN ROAD MARRICKVILLE	RES	0.F	46.1	51.3	46.3	43.9	51.7	44
R05616	2/9 BEAUCHAMP STREET MARRICKVILLE	RES	0.F	52.2	56.3	52.8	48.9	57.3	49.9
R05616	2/9 BEAUCHAMP STREET MARRICKVILLE	RES	1.F	54.3	57.1	54.9	49.8	57.9	50.5
R05617	1/7 BEAUCHAMP STREET MARRICKVILLE	RES	0.F	49.3	53	49.8	44	53.5	45
R05618	1/5 BEAUCHAMP STREET MARRICKVILLE	RES	0.F	49.3	53.2	50.4	44.9	53.7	45.5
R05619	3/3 BEAUCHAMP STREET MARRICKVILLE	RES	0.F	49.9	52.9	50.3	44.9	53.5	45.8
R05620	4/1 BEAUCHAMP STREET MARRICKVILLE	RES	0.F	49.8	53	50.8	45.5	53.6	46.2
R05621	269A LIVINGSTONE ROAD MARRICKVILLE	RES	0.F	44.1	45.3	43.9	38.8	45.9	39.3
R05621	269A LIVINGSTONE ROAD MARRICKVILLE	RES	1.F	52.2	54.3	53	49.3	54.6	50.4
R05622	6/267 LIVINGSTONE ROAD MARRICKVILLE	RES	0.F	49.7	51.2	49.7	44.7	52	45.1
R05623	7/265 LIVINGSTONE ROAD MARRICKVILLE	RES	0.F	49.8	51.6	50.4	45.1	52.1	47.8
R05623	7/265 LIVINGSTONE ROAD MARRICKVILLE	RES	1.F	52.2	52.4	52.9	48.7	52.6	50
R05624	263A LIVINGSTONE ROAD MARRICKVILLE	RES	0.F	49.7	51.6	49.9	45.8	52	49.5
R05624	263A LIVINGSTONE ROAD MARRICKVILLE	RES	1.F	52	52.3	52.8	49.1	52.7	50.5
R05625	2/269B LIVINGSTONE ROAD MARRICKVILLE	RES	0.F	50.5	52.8	50.8	45.2	53.4	47
R05626	9/261 LIVINGSTONE ROAD MARRICKVILLE	RES	0.F	52	51.8	50.3	45.8	52	46.7
R05627	10/259 LIVINGSTONE ROAD MARRICKVILLE	RES	0.F	49.2	50	48.8	43.1	50.7	44.7
R05628	B/257 LIVINGSTONE ROAD MARRICKVILLE	RES	0.F	51.1	51.8	50.7	44.1	52.8	45.7
R05629	A/251 LIVINGSTONE ROAD MARRICKVILLE	RES	0.F	43.3	46.4	44	37.9	46.5	39.9
R05630	B/247 LIVINGSTONE ROAD MARRICKVILLE	RES	0.F	51	51	51	44	51.3	47.6
R05630	B/247 LIVINGSTONE ROAD MARRICKVILLE	RES	1.F	52.8	52	52.7	47.4	52.4	48.8
R05631	402/241 LIVINGSTONE ROAD MARRICKVILLE	RES	0.F	44.5	45.2	44.6	38.5	49.2	43.5
R05632	2/239 LIVINGSTONE ROAD MARRICKVILLE	RES	0.F	44	44.3	42.6	37.5	47.1	42.7
R05633	42/1 ALBERMARLE STREET MARRICKVILLE	RES	0.F	51.1	51	51.3	44	51.9	48.8
R05634	43/3 ALBERMARLE STREET MARRICKVILLE	RES	0.F	51.2	51.4	51.5	44.8	52.1	48.9
R05634	43/3 ALBERMARLE STREET MARRICKVILLE	RES	1.F	53.6	52.4	53.1	48.5	53	49.8
R05635	13/2 ALBERMARLE STREET MARRICKVILLE	RES	0.F	51.6	51.4	51.3	43.7	52	46
R05635	13/2 ALBERMARLE STREET MARRICKVILLE	RES	1.F	53.6	52	52.9	47.3	52.2	49.2
R05636	14/4 ALBERMARLE STREET MARRICKVILLE	RES	0.F	52.5	52.3	52.7	45.3	53.3	47.8
R05636	14/4 ALBERMARLE STREET MARRICKVILLE	RES	1.F	55	52.9	54.2	49.3	54	50.6
R05637	6 ALBERMARLE STREET MARRICKVILLE	RES	0.F	54.7	56.2	54.4	49.3	56.8	51
R05637	6 ALBERMARLE STREET MARRICKVILLE	RES	1.F	55.4	57.3	56.2	49.8	57.8	51
R05638	35/8 ALBERMARLE STREET MARRICKVILLE	RES	0.F	47.7	47.8	48.1	37	48.1	39
R05639	36/10 ALBERMARLE STREET MARRICKVILLE	RES	0.F	55.6	56.2	55	50	57.8	51.7
R05640	37/12 ALBERMARLE STREET MARRICKVILLE	RES	0.F	56	56.2	55.1	50.3	56.8	51.9
R05640	37/12 ALBERMARLE STREET MARRICKVILLE	RES	1.F	56.3	58.4	57.1	50.7	58.6	52.7
R05641	44/5 ALBERMARLE STREET MARRICKVILLE	RES	0.F	52.1	52	52.3	45.7	52.6	49.4
R05642	38/14 ALBERMARLE STREET MARRICKVILLE	RES	0.F	52.9	53.4	53.5	45.2	53.7	50.1
R05643	34/1 TAMAR STREET MARRICKVILLE	RES	0.F	56.8	55.8	56.8	50.3	57	52.3
R05644	33/3 TAMAR STREET MARRICKVILLE	RES	0.F	55.3	53.3	55	46.3	55.1	49.8
R05644	33/3 TAMAR STREET MARRICKVILLE	RES	1.F	57.8	56.5	57.4	50.8	58.7	52.5
R05645	322/5 TAMAR STREET MARRICKVILLE	RES	0.F	57.1	55.2	56.1	50.2	57.1	52.6
R05646	31/7 TAMAR STREET MARRICKVILLE	RES	0.F	54.8	55.9	55.5	50.5	57.2	52.4
R05647	30/9 TAMAR STREET MARRICKVILLE	RES	0.F	54.4	56.1	55.5	50.7	56.8	52.7
R05647	30/9 TAMAR STREET MARRICKVILLE	RES	1.F	56.5	58.3	56.4	51.2	58.8	54
R05648	2/11 TAMAR STREET MARRICKVILLE	RES	0.F	54.3	54.9	55.4	50.6	56.8	52.6
R05648	2/11 TAMAR STREET MARRICKVILLE	RES	1.F	55.7	58.4	56.1	51.1	58.9	52.9
R05649	28/13 TAMAR STREET MARRICKVILLE	RES	0.F	53.3	54.5	54.6	49.7	56.9	52.4
R05649	28/13 TAMAR STREET MARRICKVILLE	RES	1.F	55.6	58.4	56	51.2	59	52.9
R05650	27/15 TAMAR STREET MARRICKVILLE	RES	0.F	51.9	54.5	53.7	49.2	55.4	49.9
R05650	27/15 TAMAR STREET MARRICKVILLE	RES	1.F	55.8	58.2	56.2	50.3	59.2	51.3
R05651	26/17 TAMAR STREET MARRICKVILLE	RES	0.F	55.8	58.9	55.3	48.8	59.7	49.9
R05651	26/17 TAMAR STREET MARRICKVILLE	RES	1.F	56.7	59.6	56.1	50.2	60	50.9
R05652	16/2 TAMAR STREET MARRICKVILLE	RES	0.F	51.1	50.3	49.4	43.2	51.9	45.1
R05653	17/4 TAMAR STREET MARRICKVILLE	RES	0.F	50.4	50.9	49.3	43.5	51.9	46.3

R05654	18/6 TAMAR STREET MARRICKVILLE	RES	0.F	51.5	52	50.4	46.2	52.9	48.4
R05655	19/8 TAMAR STREET MARRICKVILLE	RES	0.F	50.6	52.8	51.4	46.2	53.9	50.1
R05656	20/10 TAMAR STREET MARRICKVILLE	RES	0.F	49.9	51.6	49.8	44.3	52.8	49.4
R05656	20/10 TAMAR STREET MARRICKVILLE	RES	1.F	53.8	54.5	55.1	49.8	55.3	52.2
R05657	21/12 TAMAR STREET MARRICKVILLE	RES	0.F	48.8	50.9	48.5	43.7	51.5	45.2
R05658	22/14 TAMAR STREET MARRICKVILLE	RES	0.F	50.4	53.1	49.2	44.1	53.7	46
R05659	23/16 TAMAR STREET MARRICKVILLE	RES	0.F	47.5	52.5	48.7	42.7	53	44.3
R05660	24/18 TAMAR STREET MARRICKVILLE	RES	0.F	46.4	50.8	47.2	42.1	51.3	43.2
R05661	25/20 TAMAR STREET MARRICKVILLE	RES	0.F	54.9	57.9	54.7	49.3	58.8	49.7
R05662	1/2 SCHOOL PARADE MARRICKVILLE	RES	0.F	48.4	49.2	48.9	49.6	52.9	49.6
R05662	1/2 SCHOOL PARADE MARRICKVILLE	RES	1.F	51	53.3	53	50.2	54.4	50.1
R05663	1/4 SCHOOL PARADE MARRICKVILLE	RES	0.F	39.1	41.5	38.7	36.2	43.4	37.2
R05663	1/4 SCHOOL PARADE MARRICKVILLE	RES	1.F	47.1	50.8	48.7	41.6	51.3	44.3
R05664	1/6 SCHOOL PARADE MARRICKVILLE	RES	0.F	42.2	42.7	43	35.6	45.2	37
R05664	1/6 SCHOOL PARADE MARRICKVILLE	RES	1.F	45.5	50.8	47	41.5	51.9	42.6
R05665	1/11 BEAUCHAMP STREET MARRICKVILLE	RES	0.F	51.6	47.9	49.6	44	55.7	43.8
R05666	4/17 BEAUCHAMP STREET MARRICKVILLE	RES	0.F	52.7	51.7	49	49.3	55.1	49
R05666	4/17 BEAUCHAMP STREET MARRICKVILLE	RES	1.F	55.8	54.9	52	50.2	55.6	50
R05667	3/15 BEAUCHAMP STREET MARRICKVILLE	RES	0.F	53.5	54.1	53.2	45.3	56.3	46.1
R05668	2/13 BEAUCHAMP STREET MARRICKVILLE	RES	0.F	53.7	52.9	54.9	49.9	58.9	50
R05668	2/13 BEAUCHAMP STREET MARRICKVILLE	RES	1.F	54.2	54.3	55.5	50.5	59.5	50.6
R05669	2/8 SCHOOL PARADE MARRICKVILLE	RES	0.F	52.1	52.2	53.9	47.7	56.7	47.9
R05669	2/8 SCHOOL PARADE MARRICKVILLE	RES	1.F	53.1	53.4	54.3	50.9	58.3	50.1
R05670	3/10 SCHOOL PARADE MARRICKVILLE	RES	0.F	53.8	55.2	54.9	49	56.3	48.7
R05670	3/10 SCHOOL PARADE MARRICKVILLE	RES	1.F	54.6	55.6	55.3	50.1	58.6	49.6
R05671	4/12 SCHOOL PARADE MARRICKVILLE	RES	0.F	51.4	55.9	53.4	48.5	56.6	48.9
R05672	14B SCHOOL PARADE MARRICKVILLE	RES	0.F	51.6	53.9	53.5	46.1	57.8	48.7
R05673	2/2 OSGOOD AVENUE MARRICKVILLE	RES	0.F	55.6	57.6	57.2	46.5	58.3	47.7
R05674	1/4 OSGOOD AVENUE MARRICKVILLE	RES	0.F	51.3	55.9	54.4	43.5	57.8	45.7
R05674	1/4 OSGOOD AVENUE MARRICKVILLE	RES	1.F	55.5	58.9	57.7	46.8	61.3	49.2
R05675	24/6 OSGOOD AVENUE MARRICKVILLE	RES	0.F	51.3	51.1	53.3	41.5	58.2	45.6
R05676	23/8 OSGOOD AVENUE MARRICKVILLE	RES	0.F	51.2	49.6	48.4	44.4	56.2	45.3
R05677	22/10 OSGOOD AVENUE MARRICKVILLE	RES	0.F	52.1	49.2	52.7	42.6	56.9	43.8
R05678	1/12 OSGOOD AVENUE MARRICKVILLE	RES	0.F	50.5	51.8	47	40.6	52.8	42.3
R05679	20/14 OSGOOD AVENUE MARRICKVILLE	RES	0.F	47.8	46.6	48.1	44.3	47.7	45.7
R05680	1/16 OSGOOD AVENUE MARRICKVILLE	RES	0.F	49	50.5	49.6	44.2	52.2	49
R05681	1/18 OSGOOD AVENUE MARRICKVILLE	RES	0.F	51.1	50.1	51.8	42.1	52.4	48.9
R05682	E/20 OSGOOD AVENUE MARRICKVILLE	RES	0.F	48.3	51.3	48	42.4	51.8	47.9
R05683	1/22 OSGOOD AVENUE MARRICKVILLE	RES	0.F	49.6	51.5	49	43.1	54.6	46.5
R05684	16/24 OSGOOD AVENUE MARRICKVILLE	RES	0.F	49.7	50.9	47.6	46.9	51.1	46.2
R05685	1/19 EWART STREET MARRICKVILLE	RES	0.F	49.9	51.7	50.1	52.1	51.9	51.7
R05686	1/17 EWART STREET MARRICKVILLE	RES	0.F	50.5	51.8	49.5	52.3	52.2	51.9
R05687	1/15 EWART STREET MARRICKVILLE	RES	0.F	48.6	50.1	47.6	49.8	49.8	49.4
R05688	6/23 BEAUCHAMP STREET MARRICKVILLE	RES	0.F	51.3	52.3	51.8	43	51.2	51.3
R05688	6/23 BEAUCHAMP STREET MARRICKVILLE	RES	1.F	52.2	53.3	52.8	44.9	53.8	52.3
R05689	2/21 BEAUCHAMP STREET MARRICKVILLE	RES	0.F	51	52.1	51.7	43.9	53.3	49.8
R05690	1/19 BEAUCHAMP STREET MARRICKVILLE	RES	0.F	52.2	50.7	47.9	46.2	53.5	49.6
R05691	21 EWART STREET MARRICKVILLE	RES	0.F	53.4	47.2	50.3	51.1	47.5	50.7
R05692	1/23 EWART STREET MARRICKVILLE	RES	0.F	52.5	47.5	51.5	50.3	47.9	50
R05693	2/25 EWART STREET MARRICKVILLE	RES	0.F	53.1	50.9	53.4	48.5	51.2	50.1
R05694	A/27 EWART STREET MARRICKVILLE	RES	0.F	51	50.8	52.9	46.2	52.1	48.4
R05694	A/27 EWART STREET MARRICKVILLE	RES	1.F	53.3	54.1	54.6	49.7	54.1	50
R05695	1/40 WICKS AVENUE MARRICKVILLE	RES	0.F	48.7	47.8	46.8	48.6	48.7	47.7
R05695	1/40 WICKS AVENUE MARRICKVILLE	RES	1.F	51.6	50.3	50.7	53.1	51.8	51.8
R05696	2/23 OSGOOD AVENUE MARRICKVILLE	RES	0.F	47.5	48.9	47.4	43.9	50.1	46.2
R05696	2/23 OSGOOD AVENUE MARRICKVILLE	RES	1.F	50.4	51.4	51.3	48.7	52.1	48
R05697	2/21 OSGOOD AVENUE MARRICKVILLE	RES	0.F	47.9	51.5	47.6	43.2	51.7	45.3
R05697	2/21 OSGOOD AVENUE MARRICKVILLE	RES	1.F	50.3	53.1	48.8	45.4	53.6	46.5
R05698	1/22 EWART STREET MARRICKVILLE	RES	0.F	48.7	53	52.3	45.1	54.5	48.3
R05699	A/24 EWART STREET MARRICKVILLE	RES	0.F	48.3	52.6	51.8	45	53.9	48.3
R05700	2/26 EWART STREET MARRICKVILLE	RES	0.F	48.3	51.7	53.1	44.8	53.1	47.7
R05701	1/28 EWART STREET MARRICKVILLE	RES	0.F	48.4	52.9	52.8	44.7	52.3	48.7
R05702	1/32 EWART STREET MARRICKVILLE	RES	0.F	50.5	55.1	53.2	44.7	50.4	50.7
R05703	1/34 EWART STREET MARRICKVILLE	RES	0.F	48.5	51.6	51.9	44.5	52.5	48.7
R05704	1/36 EWART STREET MARRICKVILLE	RES	0.F	48.1	51.1	51.1	44.5	52.8	47.9
R05705	38C EWART STREET MARRICKVILLE	RES	0.F	46.9	45.1	45	39.5	45.8	45
R05705	38C EWART STREET MARRICKVILLE	RES	1.F	50.8	48.6	47.7	42.3	49.3	47.4
R05705	38C EWART STREET MARRICKVILLE	RES	2.F	54.7	54.2	52.8	44.8	54	51.4
R05706	1/40 EWART STREET MARRICKVILLE	RES	0.F	47.1	50.4	50	45.9	53	48.5
R05707	72/44-50 EWART STREET MARRICKVILLE	RES	0.F	51.9	51	49.6	43.1	51.6	51.2
R05707	72/44-50 EWART STREET MARRICKVILLE	RES	1.F	58.4	56.7	54.2	46.2	57.7	56.5
R05707	72/44-50 EWART STREET MARRICKVILLE	RES	2.F	58.9	58.1	56.7	48.7	59.3	57.8
R05708	9/7 DIBBLE AVENUE MARRICKVILLE	RES	0.F	51	50.1	47.4	45.3	51.6	48.8
R05708	9/7 DIBBLE AVENUE MARRICKVILLE	RES	1.F	52.8	53.2	49.1	50	55.4	53.2
R05709	10/5 DIBBLE AVENUE MARRICKVILLE	RES	0.F	49.9	49.8	46.5	42.6	51.1	48.5
R05709	10/5 DIBBLE AVENUE MARRICKVILLE	RES	1.F	53.9	53.8	50.7	45.1	55.9	51.8
R05710	11/3 DIBBLE AVENUE MARRICKVILLE	RES	0.F	51.2	49.1	47.7	43.7	50.4	50.6
R05711	9 DIBBLE AVENUE MARRICKVILLE	RES	0.F	50.5	50.3	46.2	45.6	49.9	50.6
R05711	9 DIBBLE AVENUE MARRICKVILLE	RES	1.F	52.5	52.8	48.5	50.2	55.6	52.4
R05711	9 DIBBLE AVENUE MARRICKVILLE	RES	2.F	54.6	55.3	51.5	53.2	57.8	54.6
R05712	12/1 DIBBLE AVENUE MARRICKVILLE	RES	0.F	51	53	49.2	43	56.2	50.6

R05713	2/54 EWART STREET MARRICKVILLE	RES	0.F	52.3	51.9	52	47	52.6	51.5
R05713	2/54 EWART STREET MARRICKVILLE	RES	1.F	55.4	54.9	54.7	51.9	52.8	53.3
R05714	72/44-50 EWART STREET MARRICKVILLE	RES	0.F	50.6	50.3	47.9	46.6	53.8	48.2
R05714	72/44-50 EWART STREET MARRICKVILLE	RES	1.F	53.3	51	50.8	48.2	55.2	50
R05714	72/44-50 EWART STREET MARRICKVILLE	RES	2.F	56.5	56.9	56.7	50.4	56.8	54.9
R05715	2/29 EWART STREET MARRICKVILLE	RES	0.F	47.3	47.7	48.8	41.8	48	45.6
R05716	A/31 EWART STREET MARRICKVILLE	RES	0.F	45.2	48.8	46.2	48.6	49.3	48.3
R05717	B/31A EWART STREET MARRICKVILLE	RES	0.F	47.3	48.2	46.6	38.2	52.6	46.7
R05718	33 EWART STREET MARRICKVILLE	RES	0.F	46.6	49.4	46.3	50.2	52.2	49.9
R05718	33 EWART STREET MARRICKVILLE	RES	1.F	49.7	53.5	50	51.3	53.3	51.1
R05719	D/35 EWART STREET MARRICKVILLE	RES	0.F	51.9	51.6	52.5	49.3	52.6	50
R05720	1/37 EWART STREET MARRICKVILLE	RES	0.F	48.9	52.5	49.7	43.3	53.5	49
R05721	1/2 WICKS AVENUE MARRICKVILLE	RES	0.F	49.5	46.1	47.1	49.2	47.3	48
R05722	1/4 WICKS AVENUE MARRICKVILLE	RES	0.F	45.7	45	44.9	47	46.8	46.4
R05723	1/6 WICKS AVENUE MARRICKVILLE	RES	0.F	52.3	47.4	53.3	41.5	48	51.1
R05724	A/1A WICKS AVENUE MARRICKVILLE	RES	0.F	49.7	49.7	52.4	40.3	49.2	48.4
R05725	6/8 WICKS AVENUE MARRICKVILLE	RES	0.F	45.2	48.6	45.7	42.1	50	44.2
R05726	7/10 WICKS AVENUE MARRICKVILLE	RES	0.F	47.2	48.1	48.2	39.7	49.3	46.2
R05727	34/15 OSGOOD AVENUE MARRICKVILLE	RES	0.F	48.4	49.6	48.2	41.9	51.2	48.2
R05727	34/15 OSGOOD AVENUE MARRICKVILLE	RES	1.F	50.9	53.1	51.2	43.2	54.4	50.6
R05728	1/19 OSGOOD AVENUE MARRICKVILLE	RES	0.F	47.7	50.1	46.7	44.2	50.8	47.6
R05728	1/19 OSGOOD AVENUE MARRICKVILLE	RES	1.F	49.8	54.1	50	47.4	53.5	48.8
R05729	B/17 OSGOOD AVENUE MARRICKVILLE	RES	0.F	47.8	50.2	47.7	40.2	49.4	47.8
R05730	11 OSGOOD AVENUE MARRICKVILLE	RES	0.F	47.7	53	48.8	43.8	54.4	46.6
R05730	11 OSGOOD AVENUE MARRICKVILLE	RES	1.F	50.9	55.9	51.4	46.8	55.5	48.3
R05730	11 OSGOOD AVENUE MARRICKVILLE	RES	2.F	54.4	57.6	53.3	50.1	57.9	50.2
R05731	31/9 OSGOOD AVENUE MARRICKVILLE	RES	0.F	52.9	53.5	49.7	44.7	57.5	45.7
R05731	31/9 OSGOOD AVENUE MARRICKVILLE	RES	1.F	58.3	56.8	54	47.9	58.7	48.3
R05732	7A OSGOOD AVENUE MARRICKVILLE	RES	0.F	55.2	58.4	55.4	43.2	62.4	44.6
R05732	7A OSGOOD AVENUE MARRICKVILLE	RES	1.F	55.5	59	56.4	45.9	62.6	45.6
R05733	5 OSGOOD AVENUE MARRICKVILLE	RES	0.F	56.3	58.4	56.2	41.6	63	45.7
R05733	5 OSGOOD AVENUE MARRICKVILLE	RES	1.F	57	63.3	57.4	43.8	63.9	46.7
R05734	15/1 WICKS AVENUE MARRICKVILLE	RES	0.F	49.9	49.4	47.1	43.5	51.2	45.2
R05735	14/3 WICKS AVENUE MARRICKVILLE	RES	0.F	55.3	54.8	55.5	43.9	61.8	48.1
R05736	8/12 WICKS AVENUE MARRICKVILLE	RES	0.F	48.9	45.8	48	39.6	50.1	47.1
R05737	9/14 WICKS AVENUE MARRICKVILLE	RES	0.F	48.2	46	46.3	40.5	50	45.1
R05738	10/16 WICKS AVENUE MARRICKVILLE	RES	0.F	51.9	51	51.2	40.6	49.9	51.9
R05739	13/5 WICKS AVENUE MARRICKVILLE	RES	0.F	53.2	51	54.9	43.7	55.5	46
R05740	12/7 WICKS AVENUE MARRICKVILLE	RES	0.F	57.5	51	52.5	42.5	58.9	47.5
R05741	11/9 WICKS AVENUE MARRICKVILLE	RES	0.F	57.3	54.3	55.7	41.2	61.6	45.4
R05742	3/20 BAYLEY STREET MARRICKVILLE	RES	0.F	56.4	54.1	51.2	41	55.6	47
R05742	3/20 BAYLEY STREET MARRICKVILLE	RES	1.F	57.4	57.1	52.6	43.1	57.7	48.6
R05743	4/18 BAYLEY STREET MARRICKVILLE	RES	0.F	51.3	53.1	51.9	47.1	54.4	52.2
R05743	4/18 BAYLEY STREET MARRICKVILLE	RES	1.F	51.9	55.7	53.1	49.3	58.3	51.2
R05744	16 BAYLEY STREET MARRICKVILLE	RES	0.F	55.5	54.1	54.4	43.4	54.8	54.9
R05744	16 BAYLEY STREET MARRICKVILLE	RES	1.F	55	56.3	55.1	45.6	57.2	54.5
R05745	Y/14 BAYLEY STREET MARRICKVILLE	RES	0.F	52.2	53.3	52.4	45	55	52.2
R05745	Y/14 BAYLEY STREET MARRICKVILLE	RES	1.F	52.6	55.7	52.5	46.2	56.5	52.4
R05746	1/8 BAYLEY STREET MARRICKVILLE	RES	0.F	54.6	56.4	56.7	47.6	53.3	54.3
R05746	1/8 BAYLEY STREET MARRICKVILLE	RES	1.F	56.2	57.2	57.8	48.5	55.7	54.6
R05746	1/8 BAYLEY STREET MARRICKVILLE	RES	2.F	57.3	59.4	58	49.4	61.1	55.5
R05747	6 BAYLEY STREET MARRICKVILLE	RES	0.F	52.5	56.7	52.3	47.2	58.2	52.5
R05747	6 BAYLEY STREET MARRICKVILLE	RES	1.F	54.8	58.8	54.4	49.9	59.5	53.7
R05748	2/4 BAYLEY STREET MARRICKVILLE	RES	0.F	53.2	56.6	51.9	49.3	59.9	52.8
R05749	E/2 BAYLEY STREET MARRICKVILLE	RES	0.F	53.1	55.9	53.6	51.9	58.6	53
R05750	B/39 EWART STREET MARRICKVILLE	RES	0.F	51.6	55.2	52.5	48.8	56.1	50.8
R05751	1/41 EWART STREET MARRICKVILLE	RES	0.F	52.8	56.6	52	42.3	59.2	53
R05752	43 EWART STREET MARRICKVILLE	RES	0.F	53.1	54.1	53.8	46.6	59.3	52.9
R05752	43 EWART STREET MARRICKVILLE	RES	1.F	55.4	56.4	56.8	50.1	61.4	55.2
R05752	43 EWART STREET MARRICKVILLE	RES	2.F	57.2	58.7	58.5	54.2	63	56.9
R05753	7/45 EWART STREET MARRICKVILLE	RES	0.F	58.7	57.5	56.3	49.5	58.7	57.8
R05753	7/45 EWART STREET MARRICKVILLE	RES	1.F	59.8	59.6	58.5	53.7	61.1	59.3
R05754	3/56 EWART STREET MARRICKVILLE	RES	0.F	56.5	54.4	52.5	48.8	57	54.9
R05754	3/56 EWART STREET MARRICKVILLE	RES	1.F	58.4	55.4	55.5	53.5	58.7	56.8
R05755	5/2 DIBBLE AVENUE MARRICKVILLE	RES	0.F	49.6	49.5	48.6	43.1	51.6	48.7
R05756	6/4 DIBBLE AVENUE MARRICKVILLE	RES	0.F	48.1	46.8	47.6	42.1	47.3	47.7
R05757	7/6 DIBBLE AVENUE MARRICKVILLE	RES	0.F	44.6	44.6	45	42.4	45.1	44.3
R05758	4/58 EWART STREET MARRICKVILLE	RES	0.F	57.1	53.4	52.7	50.2	55	53.8
R05758	4/58 EWART STREET MARRICKVILLE	RES	1.F	58.6	55.1	55.9	54.2	58.6	57.6
R05759	8/8 DIBBLE AVENUE MARRICKVILLE	RES	0.F	47.2	46.3	44.9	44	47	47.9
R05760	9/1 PILGRIM AVENUE MARRICKVILLE	RES	0.F	47.7	48.1	47.7	46.4	48.5	47.6
R05761	10/2 PILGRIM AVENUE MARRICKVILLE	RES	0.F	49.7	50.9	48.2	47	49	48
R05762	11/3 PILGRIM AVENUE MARRICKVILLE	RES	0.F	52.3	52.5	52.6	47.2	50.7	52.4
R05763	17/9 PILGRIM AVENUE MARRICKVILLE	RES	0.F	48.8	48.5	48	46.3	47.4	48.7
R05764	16/8 PILGRIM AVENUE MARRICKVILLE	RES	0.F	50.2	51.2	48.6	45	51.2	46.9
R05765	12/4 PILGRIM AVENUE MARRICKVILLE	RES	0.F	46	46.3	43.8	46.4	46.3	47.7
R05766	13/5 PILGRIM AVENUE MARRICKVILLE	RES	0.F	46.3	46.6	45.2	47	46.4	46.8
R05767	13/5 PILGRIM AVENUE MARRICKVILLE	RES	0.F	49.6	50.5	49.4	48	47.9	50.3
R05768	14/6 PILGRIM AVENUE MARRICKVILLE	RES	0.F	52.5	52.9	52.2	48	52.6	52.6
R05769	15/7 PILGRIM AVENUE MARRICKVILLE	RES	0.F	50.9	52.9	45.9	43.4	53	49.5
R05770	1/274 WARDELL ROAD MARRICKVILLE	RES	0.F	61.6	63.9	56.7	48.1	63.5	55.5

R05770	1/274 WARDELL ROAD MARRICKVILLE	RES	1.F	61	63.4	59.7	50.6	63	58.2
R05771	2/272 WARDELL ROAD MARRICKVILLE	RES	0.F	60.9	62.3	54.7	49.3	61.9	54.2
R05772	18/276 WARDELL ROAD MARRICKVILLE	RES	0.F	55.7	60.3	55.9	47	61.1	54.7
R05773	19/278 WARDELL ROAD MARRICKVILLE	RES	0.F	55.4	59.4	55	47.8	60	55.6
R05774	20/280 WARDELL ROAD MARRICKVILLE	RES	0.F	56.1	59	53.7	48.4	59.6	56
R05775	21/282 WARDELL ROAD MARRICKVILLE	RES	0.F	54.2	58.7	55.3	50.9	59.2	54.4
R05776	22/284 WARDELL ROAD MARRICKVILLE	RES	0.F	55.4	58.5	55.1	52.4	58.8	55.3
R05777	5/270 WARDELL ROAD MARRICKVILLE	RES	0.F	62.5	63.8	58.9	49.8	63.7	59.5
R05777	5/270 WARDELL ROAD MARRICKVILLE	RES	1.F	62.3	62.6	59.8	53.3	62.6	60.3
R05778	4/268 WARDELL ROAD MARRICKVILLE	RES	0.F	62.2	63.8	59.3	50.7	63.3	59.4
R05779	5/266 WARDELL ROAD MARRICKVILLE	RES	0.F	64.1	64.9	60.8	53.4	64.5	60.8
R05780	60-64 EWART STREET MARRICKVILLE	RES	0.F	54.5	53.8	52.6	51.5	54.4	53.4
R05780	60-64 EWART STREET MARRICKVILLE	RES	1.F	57.7	58.1	57	55.2	57.4	55.8
R05780	60-64 EWART STREET MARRICKVILLE	RES	2.F	61.7	62	61.3	56.5	61.1	60.7
R05781	C/66 EWART STREET MARRICKVILLE	RES	0.F	56.1	55.5	54.7	55.7	54.9	55.3
R05781	C/66 EWART STREET MARRICKVILLE	RES	1.F	59.1	60.2	59.5	56.1	57.3	59.3
R05781	C/66 EWART STREET MARRICKVILLE	RES	2.F	63.3	62.8	62.6	56.8	60.4	62.6
R05782	2/68 EWART STREET MARRICKVILLE	RES	0.F	58.7	61.1	60.4	57	54.7	58.6
R05782	2/68 EWART STREET MARRICKVILLE	RES	1.F	62	63	62.2	57.4	59	61.9
R05782	2/68 EWART STREET MARRICKVILLE	RES	2.F	64.6	64.1	63.1	58.6	62.8	63.7
R05783	5/70 EWART STREET MARRICKVILLE	RES	0.F	68.3	67.6	59.3	57.7	67.4	67.9
R05783	5/70 EWART STREET MARRICKVILLE	RES	1.F	67.7	68.4	63.3	58.1	67.7	67.3
R05783	5/70 EWART STREET MARRICKVILLE	RES	2.F	67.8	68.6	63.8	59.3	67.4	67.4
R05784	5/70 EWART STREET MARRICKVILLE	RES	0.F	67.7	62.7	62.4	55	59.9	67.6
R05785	5/270 WARDELL ROAD MARRICKVILLE	RES	0.F	58.6	56.4	58.9	54.7	59.5	57.9
R05786	5/270 WARDELL ROAD MARRICKVILLE	RES	0.F	60.1	55.5	61.3	56.6	59.5	57.5
R05786	5/270 WARDELL ROAD MARRICKVILLE	RES	1.F	61.1	59.3	63	60.6	60.2	60.1
R05787	1/274 WARDELL ROAD MARRICKVILLE	RES	0.F	61.7	58.2	58.1	55.4	59.7	57.4
R05787	1/274 WARDELL ROAD MARRICKVILLE	RES	1.F	61.8	58.8	60.5	59.4	60	60
R05788	1/274 WARDELL ROAD MARRICKVILLE	RES	0.F	58.8	58	57.4	59	57.6	58.5
R05788	1/274 WARDELL ROAD MARRICKVILLE	RES	1.F	58.5	58.5	51.8	61.2	57.7	60.6
R05789	18/276 WARDELL ROAD MARRICKVILLE	RES	0.F	57.3	58.1	57.7	56.7	58.8	56.9
R05790	18/276 WARDELL ROAD MARRICKVILLE	RES	0.F	59.2	54.4	57.2	59.2	59.7	58.1
R05791	20/280 WARDELL ROAD MARRICKVILLE	RES	0.F	59.9	56.9	58.2	59.4	59.8	58.3
R05792	20/280 WARDELL ROAD MARRICKVILLE	RES	0.F	58.7	54.4	58.8	55.4	55.1	56.8
R05793	21/282 WARDELL ROAD MARRICKVILLE	COM	0.F	54.9	51.6	52.2	52	56.5	51.7
R05794	20/280 WARDELL ROAD MARRICKVILLE	RES	0.F	63.1	58.2	63.4	55.3	54.7	62.6
R05795	20/280 WARDELL ROAD MARRICKVILLE	RES	0.F	60.9	58.6	61.3	53.2	55.7	60.5
R05795	20/280 WARDELL ROAD MARRICKVILLE	RES	1.F	61	59.4	61.4	54.8	59	60.2
R05796	1/286 WARDELL ROAD MARRICKVILLE	RES	0.F	55.3	52.8	52.2	56.1	52.9	56.2
R05796	1/286 WARDELL ROAD MARRICKVILLE	RES	1.F	57.6	56.7	56.6	57.9	56.3	57.6
R05797	1/286 WARDELL ROAD MARRICKVILLE	RES	0.F	55.7	53.7	52.1	58.1	53.5	58
R05798	1/286 WARDELL ROAD MARRICKVILLE	RES	0.F	56.2	54.5	53.3	55.6	54.5	55.8
R05799	1/286 WARDELL ROAD MARRICKVILLE	RES	0.F	58.5	55.2	55.6	58.3	55.4	58
R05799	1/286 WARDELL ROAD MARRICKVILLE	RES	1.F	58.9	56.9	57.9	59.6	56.6	59.2
R05800	1/286 WARDELL ROAD MARRICKVILLE	RES	0.F	59.8	55.3	55.3	57.4	53.7	57.5
R05801	22/284 WARDELL ROAD MARRICKVILLE	RES	0.F	63	51.9	52.5	57.4	55.4	57.2
R05801	22/284 WARDELL ROAD MARRICKVILLE	RES	1.F	63.3	56.6	56.9	59.4	58.2	59.3
R05802	1/286 WARDELL ROAD MARRICKVILLE	RES	0.F	56.6	49.1	50.2	50.8	52.6	50.5
R05802	1/286 WARDELL ROAD MARRICKVILLE	RES	1.F	59.2	55	56.6	56.7	55.3	57.3
R05803	18/276 WARDELL ROAD MARRICKVILLE	RES	0.F	61.4	58.1	58.3	53.1	56.3	61
R05803	18/276 WARDELL ROAD MARRICKVILLE	RES	1.F	61.4	59.4	59.6	54.9	59.5	60.8
R05804	18/276 WARDELL ROAD MARRICKVILLE	RES	0.F	62.7	57	58	61.3	58.3	60.2
R05804	18/276 WARDELL ROAD MARRICKVILLE	RES	1.F	63.3	59.4	58.1	62.5	60.2	61.4
R05805	2 TENNYSON ST DULWICH HILL	RES	0.F	64.1	55	60.4	60.2	54.4	59
R05806	4 TENNYSON ST DULWICH HILL	RES	0.F	63.6	56.4	60.8	57.6	55.8	58
R05806	4 TENNYSON ST DULWICH HILL	RES	1.F	63.7	57.8	61.2	61.3	58.2	60.3
R05807	8 TENNYSON ST DULWICH HILL	RES	0.F	59.3	56.9	57.4	56.3	54.8	57.5
R05807	8 TENNYSON ST DULWICH HILL	RES	1.F	61.6	59.4	59.4	60.7	56.1	60.1
R05808	8 TENNYSON ST DULWICH HILL	RES	0.F	59.6	57.5	57.2	61.2	53	60.7
R05809	8 TENNYSON ST DULWICH HILL	RES	0.F	59.1	57	57.8	58.3	53.1	57.6
R05810	12 TENNYSON ST DULWICH HILL	RES	0.F	57.4	54.3	55.9	57.5	52.3	57
R05811	14 TENNYSON ST DULWICH HILL	RES	0.F	56.1	55	56.9	56	49.5	55.2
R05812	8 TENNYSON ST DULWICH HILL	RES	0.F	53.2	50.6	51.7	60.4	52.9	60
R05813	18/276 WARDELL ROAD MARRICKVILLE	RES	0.F	60.3	57.3	60.8	60	58.3	59.2
R05814	1/274 WARDELL ROAD MARRICKVILLE	RES	0.F	63.6	63	63.6	60.9	60	64.5
R05815	71 RIVERSIDE CR DULWICH HILL	RES	0.F	61	63.3	63.6	59.6	59.7	65
R05815	71 RIVERSIDE CR DULWICH HILL	RES	1.F	60.4	61.1	63.7	61.5	59	62.7
R05816	73 RIVERSIDE CR DULWICH HILL	RES	0.F	65	62.4	64.2	61.9	57.8	66.1
R05817	75 RIVERSIDE CR DULWICH HILL	RES	0.F	65.6	61.2	62	69.6	53.7	69.1
R05818	1 TENNYSON ST DULWICH HILL	RES	0.F	64.9	59.2	62.2	59.1	54.6	59.1
R05819	3 TENNYSON ST DULWICH HILL	RES	0.F	61.2	58	59.1	62.3	53.8	62
R05820	5 TENNYSON ST DULWICH HILL	RES	0.F	61.9	57.1	56.7	60.4	53.1	59.8
R05821	9 TENNYSON ST DULWICH HILL	RES	0.F	60.1	57.9	59.3	64.2	54.3	64
R05822	11 TENNYSON ST DULWICH HILL	RES	0.F	58.3	53.7	57.3	60.4	51.8	59.9
R05823	2 BALFOUR ST DULWICH HILL	RES	0.F	67.6	61.6	62.7	65.4	57.7	67.4
R05824	4 BALFOUR ST DULWICH HILL	RES	0.F	65.1	60.9	63.1	63.3	57.2	64.7
R05825	6 BALFOUR ST DULWICH HILL	RES	0.F	59.9	57.9	58.3	66.9	58.1	66.7
R05826	8 BALFOUR ST DULWICH HILL	RES	0.F	60.8	58.6	59.9	66.8	55.8	66.6
R05827	10 BALFOUR ST DULWICH HILL	RES	0.F	61.1	57.4	58.6	69.9	57.4	69.5
R05828	12 BALFOUR ST DULWICH HILL	RES	0.F	59.9	56.9	58.1	62.7	54.1	62.7

R05829	12 BALFOUR ST DULWICH HILL	RES	0.F	60.6	56.7	58.3	62.7	54.7	62.5
R05830	14 BALFOUR ST DULWICH HILL	RES	0.F	58.8	58	58.7	62.4	53.7	62.4
R05830	14 BALFOUR ST DULWICH HILL	RES	1.F	62.7	60	61.8	65.1	57.4	64.9
R05831	16 BALFOUR ST DULWICH HILL	RES	0.F	60.9	58.5	59.5	63.1	55	62.7
R05832	18 BALFOUR ST DULWICH HILL	RES	0.F	61.6	58.9	60.9	63.2	56.8	62.2
R05832	18 BALFOUR ST DULWICH HILL	RES	1.F	64.2	60.3	61.3	65.4	58.3	64.5
R05833	13 TENNYSON ST DULWICH HILL	RES	0.F	57	52.4	53.8	58.5	51	58.2
R05834	13 TENNYSON ST DULWICH HILL	RES	0.F	57.5	56.5	57.7	57.3	51.9	57.8
R05835	15 TENNYSON ST DULWICH HILL	RES	0.F	54.2	53.4	54.4	54.5	53.7	55.3
R05836	17 TENNYSON ST DULWICH HILL	RES	0.F	57.4	55	56.4	54.1	52.5	54.2
R05837	19 TENNYSON ST DULWICH HILL	RES	0.F	57.9	56.7	57.9	54.8	54.5	54.7
R05837	19 TENNYSON ST DULWICH HILL	RES	1.F	60.3	59.3	59.5	59.9	57.9	59.5
R05838	21 TENNYSON ST DULWICH HILL	RES	0.F	57.8	55.8	56.7	57.9	54.3	56.9
R05838	21 TENNYSON ST DULWICH HILL	RES	1.F	59	57.9	58.2	60.9	56.6	60.6
R05839	23 TENNYSON ST DULWICH HILL	RES	0.F	57.4	56.3	57	57	54.3	56.9
R05840	25 TENNYSON ST DULWICH HILL	RES	0.F	57.2	54.7	56	56.1	48.9	54.9
R05841	20 BALFOUR ST DULWICH HILL	RES	0.F	59.8	58.4	59.7	58.3	57.6	58.9
R05842	22 BALFOUR ST DULWICH HILL	RES	0.F	59.7	58.4	59.4	59.1	56.9	58.9
R05843	24 BALFOUR ST DULWICH HILL	RES	0.F	59.9	57.8	59.4	58.5	55.3	58.9
R05844	18 TENNYSON ST DULWICH HILL	RES	0.F	57.1	55.9	57	53	53.9	54.2
R05845	20 TENNYSON ST DULWICH HILL	RES	0.F	56.6	55.6	56.7	52.6	53.6	52.2
R05845	20 TENNYSON ST DULWICH HILL	RES	1.F	58.9	57.7	59.7	56.6	55.2	57.2
R05846	20 TENNYSON ST DULWICH HILL	RES	0.F	54.1	55.1	55.7	50.8	53.5	52.6
R05847	22 TENNYSON ST DULWICH HILL	RES	0.F	53.8	55.4	53.7	50.9	53.8	52.2
R05848	24 TENNYSON ST DULWICH HILL	RES	0.F	54.2	53.8	54.6	50.5	53	53.3
R05849	26 TENNYSON ST DULWICH HILL	RES	0.F	54.4	53.5	54.3	51.5	52.6	50.8
R05850	26 TENNYSON ST DULWICH HILL	RES	0.F	55.4	54.1	55	52.4	53.1	51.7
R05851	2/90 GARNET STREET HURLSTONE PARK	RES	0.F	55.9	54.1	55.2	54.7	52.7	54.2
R05851	2/90 GARNET STREET HURLSTONE PARK	RES	1.F	56.8	55.3	55.9	57.6	54.6	56.7
R05852	32 TENNYSON ST DULWICH HILL	RES	0.F	57	55.4	56.5	55.6	53.9	54.7
R05853	121/2 TENNENT PARADE HURLSTONE PARK	RES	0.F	50.4	51.1	50.3	44.7	51.9	50.6
R05853	121/2 TENNENT PARADE HURLSTONE PARK	RES	1.F	52.7	52.7	53.2	52	53.1	51.6
R05853	121/2 TENNENT PARADE HURLSTONE PARK	RES	2.F	54.6	53.9	54	55.2	52.9	54.8
R05854	121/2 TENNENT PARADE HURLSTONE PARK	RES	0.F	52.7	51.7	52.5	48.1	49.2	48.3
R05855	2/90 GARNET STREET HURLSTONE PARK	RES	0.F	51.2	51.1	51.4	48.8	50.2	50.3
R05855	2/90 GARNET STREET HURLSTONE PARK	RES	1.F	54.5	53.2	53.6	54.2	51.7	52.9
R05856	1/88 GARNET STREET HURLSTONE PARK	RES	0.F	53.6	53.2	54.1	54.4	51.6	53.7
R05856	1/88 GARNET STREET HURLSTONE PARK	RES	1.F	54.5	54.7	55.1	55.4	52.3	54.4
R05857	2/90 GARNET STREET HURLSTONE PARK	RES	0.F	54.6	54.2	55	55.1	51.2	54.1
R05858	1/88 GARNET STREET HURLSTONE PARK	RES	0.F	54.8	54	54.9	54	50.7	53.6
R05858	1/88 GARNET STREET HURLSTONE PARK	RES	1.F	55.2	56.8	56.7	55.3	54.2	54.9
R05859	2/90 GARNET STREET HURLSTONE PARK	RES	0.F	54.9	54.4	55.2	54	51.9	53.9
R05859	2/90 GARNET STREET HURLSTONE PARK	RES	1.F	55.9	56.3	56.8	55.3	52.8	55
R05860	2/90 GARNET STREET HURLSTONE PARK	RES	0.F	55.6	54.9	55.5	55.2	52.1	53.7
R05860	2/90 GARNET STREET HURLSTONE PARK	RES	1.F	56.3	56.5	56.4	56.5	54.1	55
R05861	2/90 GARNET STREET HURLSTONE PARK	RES	0.F	55.5	53.8	52.2	54.1	50.2	54
R05861	2/90 GARNET STREET HURLSTONE PARK	RES	1.F	56.4	55.4	56.4	55.8	53.2	55.2
R05862	16 NESS AV DULWICH HILL	RES	0.F	56.1	55.2	56.1	55.2	52.1	54.6
R05863	16 NESS AV DULWICH HILL	RES	0.F	56.1	54.8	56.1	55.1	52	54.5
R05864	14 NESS AV DULWICH HILL	RES	0.F	56.8	55	56.2	55.9	53.3	55.2
R05865	12 NESS AV DULWICH HILL	RES	0.F	55.8	54.1	55.6	53.9	52.9	53.4
R05866	10 NESS AV DULWICH HILL	RES	0.F	56.1	54.4	55.8	54.5	52.3	54.7
R05866	10 NESS AV DULWICH HILL	RES	1.F	56.4	56	53.3	56.9	53.7	57.1
R05867	8 NESS AV DULWICH HILL	RES	0.F	56.4	54.6	55.8	53.7	52.8	54.4
R05867	8 NESS AV DULWICH HILL	RES	1.F	56.7	55.8	56.4	56.4	54.2	56.7
R05868	6 NESS AV DULWICH HILL	RES	0.F	56.6	54.4	55.4	54.2	53.6	54.2
R05869	4 NESS AV DULWICH HILL	RES	0.F	56.6	54.1	55.3	54	53.3	54.5
R05869	4 NESS AV DULWICH HILL	RES	1.F	57	56.8	57.1	57.1	55.1	57.2
R05870	2 NESS AV DULWICH HILL	RES	0.F	57.1	55	55.8	53.8	53.6	54.8
R05871	7 NESS AV DULWICH HILL	RES	0.F	59.9	57.4	58.4	59	55	60.7
R05871	7 NESS AV DULWICH HILL	RES	1.F	61.3	59.2	60	62.5	57.8	62.1
R05872	9 NESS AV DULWICH HILL	RES	0.F	56.4	56	55.5	55.5	54.8	56.5
R05872	9 NESS AV DULWICH HILL	RES	1.F	59.2	57.1	58.2	60.1	55.6	60.7
R05873	11 NESS AV DULWICH HILL	RES	0.F	55.7	56.3	56.1	53.9	55.1	54.6
R05874	13 NESS AV DULWICH HILL	RES	0.F	50.8	49.5	49.9	50.8	48.1	51.3
R05875	15 NESS AV DULWICH HILL	RES	0.F	49.6	50.8	46.8	48.5	50.5	49
R05876	17 NESS AV DULWICH HILL	RES	0.F	52.6	52.5	52.4	53.2	53	54
R05877	19 NESS AV DULWICH HILL	RES	0.F	55	53.9	54	53.3	53.1	54
R05878	21 NESS AV DULWICH HILL	RES	0.F	54.6	54.7	54.5	52.3	54.1	53.8
R05879	23 NESS AV DULWICH HILL	RES	0.F	53	53.6	53	50.5	53	52.4
R05880	25 NESS AV DULWICH HILL	RES	0.F	51	51.1	50.8	51	50.2	52.2
R05880	25 NESS AV DULWICH HILL	RES	1.F	55.2	54.9	55	56.5	54.6	56.8
R05881	27 NESS AV DULWICH HILL	RES	0.F	54	55	53.9	52.8	53.8	54
R05881	27 NESS AV DULWICH HILL	RES	1.F	55.9	55.2	55.8	55.6	54.7	55.3
R05882	29 NESS AV DULWICH HILL	RES	0.F	51.9	47.4	44.8	49.6	50.4	49.9
R05883	76-80 GARNET STREET HURLSTONE PARK	RES	0.F	54	54.3	52.3	51	53.6	52.8
R05883	76-80 GARNET STREET HURLSTONE PARK	RES	1.F	54.5	55.3	52.9	54.3	54.2	54.5
R05884	76-80 GARNET STREET HURLSTONE PARK	RES	0.F	53	53.1	53.4	50.2	52.1	52
R05884	76-80 GARNET STREET HURLSTONE PARK	RES	1.F	53.7	54.6	54.3	52.3	53.8	53.2
R05885	76-80 GARNET STREET HURLSTONE PARK	RES	0.F	48.2	50.3	48.3	42.6	50.3	48.1
R05886	76-80 GARNET STREET HURLSTONE PARK	RES	0.F	52.1	53.5	53.2	50.4	52.8	51.6

R05887	76-80 GARNET STREET HURLSTONE PARK	RES	0.F	52.8	53.7	53.5	51.1	53.2	51.8
R05888	76-80 GARNET STREET HURLSTONE PARK	RES	0.F	51.4	53.2	51	49.8	52.3	51.5
R05888	76-80 GARNET STREET HURLSTONE PARK	RES	1.F	53	54.9	54.5	52.5	53.6	52.5
R05889	A/82 GARNET STREET HURLSTONE PARK	RES	0.F	52.8	54.2	53	52.1	54	52.6
R05890	B/84 GARNET STREET HURLSTONE PARK	RES	0.F	53.8	54.1	54.3	54.8	54.3	53.2
R05890	B/84 GARNET STREET HURLSTONE PARK	RES	1.F	54.6	55.6	55.8	55.7	55	54.2
R05891	C/86 GARNET STREET HURLSTONE PARK	RES	0.F	53.7	53.7	54.2	55.3	54.2	53.9
R05892	1/88 GARNET STREET HURLSTONE PARK	RES	0.F	53.7	53.1	53.8	53.8	50.5	53.3
R05893	2/90 GARNET STREET HURLSTONE PARK	RES	0.F	50.8	49.9	50.8	48.6	48.1	49.7
R05894	76-80 GARNET STREET HURLSTONE PARK	RES	0.F	52.9	53.9	54.1	53.5	51.2	52.6
R05894	76-80 GARNET STREET HURLSTONE PARK	RES	1.F	54.5	55.1	55.3	55	53.3	54.1
R05894	76-80 GARNET STREET HURLSTONE PARK	RES	2.F	55.7	55.2	56	55.2	54.1	54.3
R05895	1/1 STARKEY STREET HURLSTONE PARK	RES	0.F	52.2	51.4	52.1	52.8	50.6	51.1
R05896	127/3 STARKEY STREET HURLSTONE PARK	RES	0.F	54.6	53.7	54.4	54.2	52.5	53.6
R05896	127/3 STARKEY STREET HURLSTONE PARK	RES	1.F	55.4	54.8	55.4	54.5	53.4	53.6
R05897	128/5 STARKEY STREET HURLSTONE PARK	RES	0.F	54.2	53.6	54.4	54.1	52.5	53.5
R05897	128/5 STARKEY STREET HURLSTONE PARK	RES	1.F	55.6	54.7	55.4	54.4	53.3	53.6
R05898	129/7 STARKEY STREET HURLSTONE PARK	RES	0.F	54.5	54	54.4	54.1	52.5	53.5
R05898	129/7 STARKEY STREET HURLSTONE PARK	RES	1.F	55.6	54.8	55.4	54.8	53.3	53.7
R05899	7/18 STARKEY STREET HURLSTONE PARK	RES	0.F	50.7	50.1	50.5	49.7	48.6	49.3
R05900	130/9 STARKEY STREET HURLSTONE PARK	RES	0.F	54.8	53.9	54.5	54.6	52.4	53.6
R05900	130/9 STARKEY STREET HURLSTONE PARK	RES	1.F	55.7	54.9	55.3	55	53.2	53.8
R05901	131/11 STARKEY STREET HURLSTONE PARK	RES	0.F	54.8	53.9	54.5	54.4	52.3	53.6
R05902	132/13 STARKEY STREET HURLSTONE PARK	RES	0.F	53.8	53.1	53.5	54	52.2	54.1
R05902	132/13 STARKEY STREET HURLSTONE PARK	RES	1.F	55.5	54.7	55.2	54.9	53.3	54.3
R05903	1/15 STARKEY STREET HURLSTONE PARK	RES	0.F	54	53.7	54.4	54.2	52.3	53.8
R05903	1/15 STARKEY STREET HURLSTONE PARK	RES	1.F	55.4	54.6	55.1	54.3	53.2	54.2
R05904	134/17 STARKEY STREET HURLSTONE PARK	RES	0.F	54.7	53.6	54.3	54	52.2	53.6
R05904	134/17 STARKEY STREET HURLSTONE PARK	RES	1.F	55.4	54.6	55	54.3	53.1	54.1
R05905	1/19 STARKEY STREET HURLSTONE PARK	RES	0.F	54.5	53.2	54.1	53.8	52.1	53.4
R05906	1/21 STARKEY STREET HURLSTONE PARK	RES	0.F	54.5	53.5	54.3	53.6	52.3	53.3
R05906	1/21 STARKEY STREET HURLSTONE PARK	RES	1.F	55.4	54.6	55.1	54	53.3	53.6
R05907	1/23 STARKEY STREET HURLSTONE PARK	RES	0.F	53.6	53	53.7	53.6	51.9	52.8
R05907	1/23 STARKEY STREET HURLSTONE PARK	RES	1.F	55	53.6	54.8	54	52.7	52.9
R05908	28/26 STARKEY STREET HURLSTONE PARK	RES	0.F	48.7	49.5	49.5	48.9	48.5	48.3
R05909	29/24 STARKEY STREET HURLSTONE PARK	RES	0.F	51	49.4	50.2	52.3	48.5	51.6
R05910	A/28 STARKEY STREET HURLSTONE PARK	RES	0.F	49.6	48.9	49.3	50	47.9	49.8
R05911	B/30 STARKEY STREET HURLSTONE PARK	RES	0.F	49.7	49	49.4	50.2	48.3	50
R05912	B/32 STARKEY STREET HURLSTONE PARK	RES	0.F	49.9	49.3	49.7	50.8	49	50.3
R05913	A/34 STARKEY STREET HURLSTONE PARK	RES	0.F	52.4	48.7	49.3	51.6	48.2	51.3
R05914	25/36 STARKEY STREET HURLSTONE PARK	RES	0.F	49.9	49	49.6	51.2	48	50.6
R05914	25/36 STARKEY STREET HURLSTONE PARK	RES	1.F	51.6	51.3	51.4	52.9	50.5	52.2
R05915	24/38 STARKEY STREET HURLSTONE PARK	RES	0.F	49.6	48.9	49.2	50.4	48.4	50.3
R05915	24/38 STARKEY STREET HURLSTONE PARK	RES	1.F	50.7	50.2	50.4	52.9	50.1	51.7
R05916	23/40 STARKEY STREET HURLSTONE PARK	RES	0.F	50.1	49	49.6	50.7	48.4	50.4
R05917	22/42 STARKEY STREET HURLSTONE PARK	RES	0.F	50.3	52.3	52.2	51.2	51.1	51
R05918	21/44 STARKEY STREET HURLSTONE PARK	RES	0.F	53.2	52.2	53	51.9	51.1	51.8
R05918	21/44 STARKEY STREET HURLSTONE PARK	RES	1.F	54	52.9	53.8	52.4	51.8	52.5
R05919	20/46 STARKEY STREET HURLSTONE PARK	RES	0.F	53	52	52.7	51.6	50.9	51.5
R05920	2/50 STARKEY STREET HURLSTONE PARK	RES	0.F	53	52.1	52.8	52	50.9	51.7
R05921	1/52 STARKEY STREET HURLSTONE PARK	RES	0.F	50.3	50.2	50.7	51.8	50.2	51.5
R05921	1/52 STARKEY STREET HURLSTONE PARK	RES	1.F	53.5	52	53.4	52.3	51.2	51.8
R05922	2/1 BURNETT STREET HURLSTONE PARK	RES	0.F	46.5	45.2	45.7	46.9	43.3	45.9
R05923	2/3 BURNETT STREET HURLSTONE PARK	RES	0.F	46.4	44.8	45.1	46.3	43.9	44.2
R05924	1/5 BURNETT STREET HURLSTONE PARK	RES	0.F	49.1	48.9	49.1	48.3	48.4	47.9
R05925	B/5A BURNETT STREET HURLSTONE PARK	RES	0.F	40.9	42.3	41.2	38.6	42.6	40.4
R05926	13/166 DUNTROON STREET HURLSTONE PARK	RES	0.F	48.3	47.7	48.2	48.3	47.1	48.1
R05926	13/166 DUNTROON STREET HURLSTONE PARK	RES	1.F	50	49.3	49	50.3	49.1	49.9
R05927	12/162 DUNTROON STREET HURLSTONE PARK	RES	0.F	48.4	47.6	48.1	49.3	47.3	49.2
R05928	A/168 DUNTROON STREET HURLSTONE PARK	RES	0.F	47.2	47.8	47.4	46.3	48	46.4
R05928	A/168 DUNTROON STREET HURLSTONE PARK	RES	1.F	49.9	50	49.9	50.6	50	50.1
R05929	14/161 DUNTROON STREET HURLSTONE PARK	RES	0.F	44.7	45.1	45.2	44.6	45.2	44.3
R05930	1/157 DUNTROON STREET HURLSTONE PARK	RES	0.F	45.2	45.3	45.4	45.2	45.1	44.8
R05930	1/157 DUNTROON STREET HURLSTONE PARK	RES	1.F	48.1	48	48	49.4	47.3	48.9
R05931	11/160 DUNTROON STREET HURLSTONE PARK	RES	0.F	47.8	47.3	47.9	48.2	47.5	47.5
R05932	10/158 DUNTROON STREET HURLSTONE PARK	RES	0.F	48.7	48.2	48.5	47.9	47.1	47.3
R05933	2/155 DUNTROON STREET HURLSTONE PARK	RES	0.F	46.1	46.4	46.2	46.3	45.4	45.6
R05934	1/153 DUNTROON STREET HURLSTONE PARK	RES	0.F	45.4	45.6	45.6	43.2	45.7	44.8
R05935	11/151 DUNTROON STREET HURLSTONE PARK	RES	0.F	44.9	44.3	44.9	42.8	42.5	43.9
R05936	10/149 DUNTROON STREET HURLSTONE PARK	RES	0.F	42.7	43	42.1	45.5	41.4	45.2
R05937	9/156 DUNTROON STREET HURLSTONE PARK	RES	0.F	50	49.7	50	50.3	48.9	49.7
R05937	9/156 DUNTROON STREET HURLSTONE PARK	RES	1.F	51.7	51.8	52	52.2	51.7	51.6
R05938	8/154 DUNTROON STREET HURLSTONE PARK	RES	0.F	49.7	49.7	49.7	50.3	48.7	49.7
R05938	8/154 DUNTROON STREET HURLSTONE PARK	RES	1.F	51.4	51	51.2	52.2	50.6	51.4
R05939	7/152 DUNTROON STREET HURLSTONE PARK	RES	0.F	48.2	47.7	47.9	48.6	46.2	48.1
R05940	6/150 DUNTROON STREET HURLSTONE PARK	RES	0.F	49	48.3	48.7	49.6	47.5	49.1
R05940	6/150 DUNTROON STREET HURLSTONE PARK	RES	1.F	49.8	48.4	49.3	51.3	47.7	51
R05941	5/148 DUNTROON STREET HURLSTONE PARK	RES	0.F	48.8	48.4	48.5	50.7	48	50.4
R05941	5/148 DUNTROON STREET HURLSTONE PARK	RES	1.F	52.8	52	52.5	52.1	51.1	52
R05942	4/146 DUNTROON STREET HURLSTONE PARK	RES	0.F	50	50.4	50.5	51.3	49.3	50.9
R05942	4/146 DUNTROON STREET HURLSTONE PARK	RES	1.F	52.5	52.5	52.8	52.5	52.3	52

R05943	9/147 DUNTROON STREET HURLSTONE PARK	RES	0.F	43.4	43.2	43.2	43	43	42.6
R05944	8/145 DUNTROON STREET HURLSTONE PARK	RES	0.F	44.8	45.3	45.3	45.2	45.2	44.7
R05945	7/143 DUNTROON STREET HURLSTONE PARK	RES	0.F	45	45	45.1	44.5	44.4	44.2
R05946	6/141 DUNTROON STREET HURLSTONE PARK	RES	0.F	45.2	43.4	43.5	45.2	43.8	45
R05947	5/137 DUNTROON STREET HURLSTONE PARK	RES	0.F	42.6	42.1	42.1	42.9	42.2	42.9
R05948	3/142 DUNTROON STREET HURLSTONE PARK	RES	0.F	50.5	49.3	50.1	51.7	49	51.3
R05948	3/142 DUNTROON STREET HURLSTONE PARK	RES	1.F	53.3	51.4	51.8	53.3	50.2	53.2
R05949	2/138 DUNTROON STREET HURLSTONE PARK	RES	0.F	50.6	48.8	48.9	52.1	48.9	51.5
R05950	1/136 DUNTROON STREET HURLSTONE PARK	RES	0.F	53.1	52.3	52.8	52.2	51	51.8
R05951	23/11 HOPETOUN STREET HURLSTONE PARK	RES	0.F	40.6	40.4	40.4	40.8	40.2	40.6
R05952	22/13 HOPETOUN STREET HURLSTONE PARK	RES	0.F	43	41.4	41.3	43.5	41.8	43.3
R05953	21/15 HOPETOUN STREET HURLSTONE PARK	RES	0.F	41.7	41.7	41.6	41.6	42	41.5
R05954	20/17 HOPETOUN STREET HURLSTONE PARK	RES	0.F	42.6	42.7	42.8	41.9	43.3	42.1
R05955	19/19 HOPETOUN STREET HURLSTONE PARK	RES	0.F	43.9	43.6	43.6	43.8	43.3	43.1
R05955	19/19 HOPETOUN STREET HURLSTONE PARK	RES	1.F	47.2	47	47.1	47.6	46.3	46.5
R05956	18/21 HOPETOUN STREET HURLSTONE PARK	RES	0.F	44.1	44.3	44.2	43.6	44.2	43.6
R05957	17/23 HOPETOUN STREET HURLSTONE PARK	RES	0.F	46.4	46.2	46.6	45.2	44.6	45.4
R05957	17/23 HOPETOUN STREET HURLSTONE PARK	RES	1.F	48.6	48.2	48.4	48.2	47	47
R05958	1/25 HOPETOUN STREET HURLSTONE PARK	RES	0.F	41.4	41.5	41.5	41.9	42.5	41.7
R05958	1/25 HOPETOUN STREET HURLSTONE PARK	RES	1.F	45.3	45.6	45.6	45.2	46.1	44.8
R05959	1/27 HOPETOUN STREET HURLSTONE PARK	RES	0.F	41.6	42.8	42.1	40.7	43	41.7
R05959	1/27 HOPETOUN STREET HURLSTONE PARK	RES	1.F	45.9	46.3	46.3	45.1	46.3	45
R05961	1/9 BURNETT STREET HURLSTONE PARK	RES	1.F	38.9	39.8	39.2	38.7	39.3	37.9
R05962	1/11 BURNETT STREET HURLSTONE PARK	RES	1.F	39.3	39.8	39.6	39.1	40.7	38.5
R05964	5/14 HOPETOUN STREET HURLSTONE PARK	RES	0.F	38.9	38.6	38.6	39	38.6	38.9
R05964	5/14 HOPETOUN STREET HURLSTONE PARK	RES	1.F	44.1	43.1	43	43.7	43.1	43.2
R05965	137/21 SMITH AVENUE HURLSTONE PARK	RES	0.F	39.8	40.6	40.6	38.6	40.8	39.7
R05966	16-20 SMITH AVENUE HURLSTONE PARK	RES	0.F	39.6	39.6	39.7	36.4	39	39.3
R05966	16-20 SMITH AVENUE HURLSTONE PARK	RES	1.F	41.7	42.3	41.9	39.1	42	40.9
R05968	16-20 SMITH AVENUE HURLSTONE PARK	RES	0.F	44.1	44.8	44.6	41.3	44.8	43.6
R05968	16-20 SMITH AVENUE HURLSTONE PARK	RES	1.F	45.8	45.9	45.8	44	46	44.4
R05969	138/19 SMITH AVENUE HURLSTONE PARK	RES	0.F	38.8	39.2	39.2	38.6	39.5	38.8
R05969	138/19 SMITH AVENUE HURLSTONE PARK	RES	1.F	41.1	42	41.8	40.8	42.5	40.8
R05970	139/17 SMITH AVENUE HURLSTONE PARK	RES	1.F	39.6	40.5	40	38.4	39.7	39.1
R05971	140/15 SMITH AVENUE HURLSTONE PARK	RES	0.F	39.6	39.8	39.8	36.9	40.1	38.8
R05972	141/13 SMITH AVENUE HURLSTONE PARK	RES	0.F	37.7	41.2	38.7	36.4	41.3	38.2
R05972	141/13 SMITH AVENUE HURLSTONE PARK	RES	1.F	43.2	43.6	41.8	42.8	43.7	41.7
R05973	142/11 SMITH AVENUE HURLSTONE PARK	RES	0.F	40.3	40.9	40.5	37.4	40.9	39.9
R05973	142/11 SMITH AVENUE HURLSTONE PARK	RES	1.F	44.6	43.8	43	43	43.7	42.2
R05974	12 SMITH AVENUE HURLSTONE PARK	OCC	0.F	45	44.8	45	45	44.6	44.8
R05975	87/10 SMITH AVENUE HURLSTONE PARK	RES	0.F	43.3	44.5	44.6	40.4	44.4	43.4
R05976	88/8 SMITH AVENUE HURLSTONE PARK	RES	0.F	45.1	44.8	45.1	44.7	44.2	44.8
R05976	88/8 SMITH AVENUE HURLSTONE PARK	RES	1.F	46.2	46.4	46.3	46.8	45.4	46.4
R05977	1/6 SMITH AVENUE HURLSTONE PARK	RES	0.F	41.4	41.3	41.5	40.1	40.8	40.4
R05978	2/4 SMITH AVENUE HURLSTONE PARK	RES	0.F	36.7	38.1	36.4	36.3	38.2	36.2
R05980	6/60 TENNENT PARADE HURLSTONE PARK	RES	0.F	45.2	45	45.1	44.2	45	44.1
R05980	6/60 TENNENT PARADE HURLSTONE PARK	RES	1.F	46.5	47.1	46.4	46.7	47.5	46
R05981	1/58 TENNENT PARADE HURLSTONE PARK	RES	0.F	46.7	46.5	46.7	45.4	46.3	45.5
R05981	1/58 TENNENT PARADE HURLSTONE PARK	RES	1.F	47.8	48.3	48.1	48	49.5	47.3
R05982	2/56 TENNENT PARADE HURLSTONE PARK	RES	0.F	46.7	46	46.4	47	46.2	46.2
R05983	143/9 SMITH AVENUE HURLSTONE PARK	RES	0.F	40.4	41.8	40.8	39.5	42.2	40.3
R05984	144/7 SMITH AVENUE HURLSTONE PARK	RES	0.F	39.5	39.9	39.7	38.3	41.2	39.1
R05984	144/7 SMITH AVENUE HURLSTONE PARK	RES	1.F	45	43.7	43.6	43.5	44.1	43
R05985	145/5 SMITH AVENUE HURLSTONE PARK	RES	0.F	39.9	41.2	40.1	38.6	41.3	39.5
R05986	146/3 SMITH AVENUE HURLSTONE PARK	RES	0.F	40.8	41	40.9	38.1	40.9	40.3
R05987	147/1 SMITH AVENUE HURLSTONE PARK	RES	0.F	41.9	41.9	41.9	39.5	42	41.1
R05988	148/51 FOORD AVENUE HURLSTONE PARK	RES	0.F	43.5	43	43.3	43.9	46	43.8
R05988	148/51 FOORD AVENUE HURLSTONE PARK	RES	1.F	45.2	45.8	45.6	44.5	46.8	44.5
R05989	149/49 FOORD AVENUE HURLSTONE PARK	RES	0.F	43.5	44.5	43.3	44.4	46.1	44.1
R05989	149/49 FOORD AVENUE HURLSTONE PARK	RES	1.F	44.5	45.4	44.8	45.1	46.9	44.6
R05990	150/47 FOORD AVENUE HURLSTONE PARK	RES	0.F	43.6	43.6	43.4	44.5	44.1	44.3
R05991	151/45 FOORD AVENUE HURLSTONE PARK	RES	0.F	43.7	43.1	43.5	44.5	43.6	44.4
R05992	152/43 FOORD AVENUE HURLSTONE PARK	RES	0.F	43.8	43.2	43.6	44.6	43.3	44.4
R05993	20/40 FOORD AVENUE HURLSTONE PARK	RES	0.F	43.1	42.6	42.9	42.6	42.6	42.5
R05993	20/40 FOORD AVENUE HURLSTONE PARK	RES	1.F	44.4	44.1	44.1	44.7	43.5	44.3
R05994	19/38 FOORD AVENUE HURLSTONE PARK	RES	0.F	43.1	42.8	43	43	42.3	42.7
R05994	19/38 FOORD AVENUE HURLSTONE PARK	RES	1.F	44.7	44.7	44.2	44.9	43.5	44.4
R05995	18/36 FOORD AVENUE HURLSTONE PARK	RES	0.F	44	43.8	44.1	42	43.9	42.8
R05996	17/34 FOORD AVENUE HURLSTONE PARK	RES	0.F	43.4	43.6	43.7	42.9	42.4	42.6
R05997	153/41 FOORD AVENUE HURLSTONE PARK	RES	0.F	45.1	44.6	44.9	45.9	43.9	45.9
R05997	153/41 FOORD AVENUE HURLSTONE PARK	RES	1.F	45.6	45.8	45.8	46.7	45.1	46.2
R05998	16/32 FOORD AVENUE HURLSTONE PARK	RES	0.F	42.4	43.3	42.6	40.6	43.3	41.3
R05998	16/32 FOORD AVENUE HURLSTONE PARK	RES	1.F	43.9	44.1	43.7	44.8	44	44.3
R05999	154/39 FOORD AVENUE HURLSTONE PARK	RES	0.F	43.9	43.3	43.6	44.9	42.8	44.7
R05999	154/39 FOORD AVENUE HURLSTONE PARK	RES	1.F	44.4	44.5	44.5	45.6	44	45.1
R06000	155/37 FOORD AVENUE HURLSTONE PARK	RES	0.F	44	43.3	43.6	45.1	42.9	44.9
R06000	155/37 FOORD AVENUE HURLSTONE PARK	RES	1.F	44.4	44.2	44.3	45.7	44.1	45.2
R06001	156/35 FOORD AVENUE HURLSTONE PARK	RES	0.F	43.2	43.3	43.5	41.4	43	42.3
R06001	156/35 FOORD AVENUE HURLSTONE PARK	RES	1.F	44.5	44.3	44.5	45.6	43.9	45
R06002	157/33 FOORD AVENUE HURLSTONE PARK	RES	0.F	40.8	42.4	41.1	39.4	42.8	40.4
R06003	31 FOORD AVENUE HURLSTONE PARK	RES	0.F	37.5	38.7	37.7	36.5	38.7	37.2

R06003	31 FOORD AVENUE HURLSTONE PARK	RES	1.F	40.6	42.9	41.1	39.2	42.9	39.9
R06003	31 FOORD AVENUE HURLSTONE PARK	RES	2.F	44.6	44.5	44.6	45.4	44.1	44.1
R06004	B/30 FOORD AVENUE HURLSTONE PARK	RES	0.F	41.5	42.5	41.8	40.3	42.5	40.9
R06004	B/30 FOORD AVENUE HURLSTONE PARK	RES	1.F	44	45	43.9	45	45	44.3
R06005	14/26 FOORD AVENUE HURLSTONE PARK	RES	0.F	41.4	42.3	41.7	39.2	43.1	40.8
R06006	5/29 FOORD AVENUE HURLSTONE PARK	RES	0.F	38.6	40.1	39.3	36.4	41.2	38.8
R06006	5/29 FOORD AVENUE HURLSTONE PARK	RES	1.F	41.2	43	41.9	38.7	43.2	40.8
R06006	5/29 FOORD AVENUE HURLSTONE PARK	RES	2.F	45.3	45.4	45.4	45	45	44
R06007	160/27 FOORD AVENUE HURLSTONE PARK	RES	0.F	42.8	43.1	43.3	40.1	42.5	42
R06007	160/27 FOORD AVENUE HURLSTONE PARK	RES	1.F	43.9	44.3	44.2	43.3	44	42.8
R06008	161/25 FOORD AVENUE HURLSTONE PARK	RES	0.F	39	39.1	39.2	37.2	38.2	38.4
R06008	161/25 FOORD AVENUE HURLSTONE PARK	RES	1.F	43.3	44.2	43.9	43	43.8	42.6
R06009	162/23 FOORD AVENUE HURLSTONE PARK	RES	0.F	38.7	38.5	37.8	36.9	38.8	37.2
R06009	162/23 FOORD AVENUE HURLSTONE PARK	RES	1.F	41.3	42.3	42.1	41.1	42.2	40.6
R06011	12/22 FOORD AVENUE HURLSTONE PARK	RES	0.F	43.4	43.2	43.5	43.8	43.1	43.2
R06012	13/24 FOORD AVENUE HURLSTONE PARK	RES	0.F	41.1	39.9	39.3	40.8	39.9	42.8
R06012	13/24 FOORD AVENUE HURLSTONE PARK	RES	1.F	42.4	43	42.2	42.7	43.1	43.8
R06012	13/24 FOORD AVENUE HURLSTONE PARK	RES	2.F	44.1	44	44	45.3	43.6	44.8
R06013	163/21 FOORD AVENUE HURLSTONE PARK	RES	0.F	41.5	41.4	41.1	41.3	38.5	40.7
R06013	163/21 FOORD AVENUE HURLSTONE PARK	RES	1.F	43.2	43.5	43	43.2	43.3	42.1
R06014	164/19 FOORD AVENUE HURLSTONE PARK	RES	0.F	41.7	41.8	41.8	40.7	41.1	40.9
R06014	164/19 FOORD AVENUE HURLSTONE PARK	RES	1.F	43	43.4	43.2	42.9	43	41.9
R06015	165/17 FOORD AVENUE HURLSTONE PARK	RES	0.F	39.1	38.9	38.8	36.9	39.2	38.2
R06016	29/13 KEIR AVENUE HURLSTONE PARK	RES	0.F	39.4	39.4	39.6	37.2	40.9	38.5
R06017	28/15 KEIR AVENUE HURLSTONE PARK	RES	0.F	39.6	40.8	39.9	38.9	40.8	39.5
R06017	28/15 KEIR AVENUE HURLSTONE PARK	RES	1.F	43.5	43.6	43.7	42.4	43.2	42.6
R06018	27/17 KEIR AVENUE HURLSTONE PARK	RES	0.F	39.4	39.7	39.7	38.3	40.5	39.2
R06019	26/19 KEIR AVENUE HURLSTONE PARK	RES	0.F	40	41.3	40.6	38.4	41.3	39.9
R06020	25/21 KEIR AVENUE HURLSTONE PARK	RES	0.F	43	42.7	42.8	44.1	42.7	43.4
R06021	24/23 KEIR AVENUE HURLSTONE PARK	RES	0.F	43	41.9	41.9	43.5	41.9	43.3
R06022	23/25 KEIR AVENUE HURLSTONE PARK	RES	0.F	41.7	42.1	41.8	39.6	42.1	40.7
R06023	22/27 KEIR AVENUE HURLSTONE PARK	RES	0.F	41.9	41.9	42	40.6	42	40.8
R06024	21/29 KEIR AVENUE HURLSTONE PARK	RES	0.F	42.1	42.1	42.3	41.8	41.9	41.5
R06025	1/38 KEIR AVENUE HURLSTONE PARK	RES	0.F	39.9	41.1	40.8	37.7	41.3	39.9
R06025	1/38 KEIR AVENUE HURLSTONE PARK	RES	1.F	42.8	42.5	42.5	43.4	42.4	42.9
R06026	3/34 KEIR AVENUE HURLSTONE PARK	RES	1.F	40.9	42	41.6	38.9	42.1	40.2
R06027	48/28 KEIR AVENUE HURLSTONE PARK	RES	0.F	40.2	41	40.5	38.7	41.1	39.6
R06028	A/24 KEIR AVENUE HURLSTONE PARK	RES	0.F	39.8	40.7	39.9	38.6	40.7	39.2
R06028	A/24 KEIR AVENUE HURLSTONE PARK	RES	1.F	43.6	42.8	43.5	44.8	42.4	43.9
R06029	46/22 KEIR AVENUE HURLSTONE PARK	RES	0.F	39.4	40.7	39.9	37.8	40.9	39.3
R06030	45/20 KEIR AVENUE HURLSTONE PARK	RES	0.F	39.9	40.8	40.1	38.3	40.8	39.1
R06031	13/8A HURLSTONE AVENUE HURLSTONE PARK	RES	0.F	38.1	38.6	38.6	36.7	39.2	37.4
R06032	11/8B HURLSTONE AVENUE HURLSTONE PARK	RES	0.F	38.8	41.1	39.5	37.7	41.1	38.6
R06032	11/8B HURLSTONE AVENUE HURLSTONE PARK	RES	1.F	40.9	41.6	41.1	40	41.5	39.9
R06033	13/8A HURLSTONE AVENUE HURLSTONE PARK	RES	0.F	40.8	41.2	40.9	40.7	41.3	40
R06033	13/8A HURLSTONE AVENUE HURLSTONE PARK	RES	1.F	43.3	43.2	43.2	43.5	42.8	42.5
R06034	4/32 KEIR AVENUE HURLSTONE PARK	RES	0.F	39.3	40.5	39.7	38.2	40.6	38.7
R06036	7/12 HURLSTONE AVENUE HURLSTONE PARK	RES	0.F	38.2	39.8	38.4	34.8	40.4	37.8
R06038	7/12 HURLSTONE AVENUE HURLSTONE PARK	RES	0.F	38.2	38.5	38.5	32.9	38.8	37.6
R06039	4/14A HURLSTONE AVENUE HURLSTONE PARK	RES	1.F	38	39.4	38.5	36.8	39.5	37.1
R06040	2/18A HURLSTONE AVENUE HURLSTONE PARK	RES	1.F	41.1	40.6	40	40.5	40.8	39.4
R06042	20A HURLSTONE AVENUE HURLSTONE PARK	RES	1.F	39.5	40	39.7	39.3	39.9	38.5
R06043	20A HURLSTONE AVENUE HURLSTONE PARK	RES	0.F	40.1	40.2	40.3	39.7	40.3	39.1
R06044	2/22A HURLSTONE AVENUE HURLSTONE PARK	RES	0.F	40.3	39.8	39.9	40.4	39.7	39.7
R06045	A/49 WATERSIDE CRESCENT EARLWOOD	RES	0.F	40.5	40.1	40.4	41.6	40	41.5
R06045	A/49 WATERSIDE CRESCENT EARLWOOD	RES	1.F	41.2	41.4	41.4	42.2	41.4	41.7
R06046	2/53A WATERSIDE CRESCENT EARLWOOD	RES	0.F	38.7	39	39	39.8	37.6	39.6
R06047	2/2 THOMPSON STREET EARLWOOD	RES	0.F	39.6	40.4	40	38.1	40.3	38.8
R06048	4/4 THOMPSON STREET EARLWOOD	RES	0.F	41.2	40.7	41	42	39.7	41.8
R06048	4/4 THOMPSON STREET EARLWOOD	RES	1.F	41.7	42.2	41.9	42.7	40.5	42.1
R06049	B/6 THOMPSON STREET EARLWOOD	RES	0.F	40.1	40	40.2	40.5	40.2	40.4
R06050	14/1 RONALD AVENUE EARLWOOD	RES	0.F	39.6	39.4	39.4	40.6	39.3	40.4
R06053	11/7 RONALD AVENUE EARLWOOD	RES	0.F	39.4	39.9	39.1	40.4	39.8	40.3
R06054	10/9 RONALD AVENUE EARLWOOD	RES	0.F	39.2	39.6	39	40.2	39.6	40.1
R06054	10/9 RONALD AVENUE EARLWOOD	RES	1.F	39.7	41.3	39.6	40.8	41.3	40.3
R06055	9/11 RONALD AVENUE EARLWOOD	RES	0.F	39.1	39.5	38.9	40.1	39.4	39.9
R06056	8/13 RONALD AVENUE EARLWOOD	RES	0.F	39.2	38.9	39	40.2	39.3	40
R06057	7/15 RONALD AVENUE EARLWOOD	RES	0.F	38.9	38.8	38.7	39.9	38.8	39.7
R06058	6/17 RONALD AVENUE EARLWOOD	RES	0.F	39	38.8	38.6	40	38.8	39.8
R06059	5/19 RONALD AVENUE EARLWOOD	RES	0.F	38.9	38.4	38.8	39.9	38.2	39.7
R06059	5/19 RONALD AVENUE EARLWOOD	RES	1.F	39.4	41.1	39.4	40.5	41.4	40
R06061	3/23 RONALD AVENUE EARLWOOD	RES	0.F	38.8	38.3	38.6	39.7	37.8	39.4
R06061	3/23 RONALD AVENUE EARLWOOD	RES	1.F	39.3	40.6	39.2	40.3	41	39.8
R06063	B/18 RONALD AVENUE EARLWOOD	RES	0.F	38.8	38.6	38.7	39.1	38.2	39
R06064	A/20 RONALD AVENUE EARLWOOD	RES	0.F	38.4	38.2	38.4	38.5	37.9	37.8
R06065	24/22 RONALD AVENUE EARLWOOD	RES	0.F	38.6	38.3	38.5	39	38.1	38.3
R06066	25/24 RONALD AVENUE EARLWOOD	RES	0.F	38.2	38.1	38.2	38.3	37.9	37.7
R06070	1/27 RONALD AVENUE EARLWOOD	RES	0.F	38.4	38.7	38.6	37.5	38.3	37.3
R09381	1/35 CANTERTON STREET HURLSTONE PARK	RES	0.F	39.5	38.9	39.3	38.9	39.4	38.6
R09381	1/35 CANTERTON STREET HURLSTONE PARK	RES	1.F	40.1	41.8	39.8	41.7	41.8	41
R09382	33/33 CANTERTON STREET HURLSTONE PARK	RES	0.F	39.7	40.1	39.9	35.2	40.7	38.8

R09382	33/33 CANTERTON STREET HURLSTONE PARK	RES	1.F	40.5	40.8	40.2	41	41.2	40
R09382	33/33 CANTERTON STREET HURLSTONE PARK	RES	2.F	43.3	43.6	43.1	44.1	43.3	43.5
R09384	A/31 MELFORD STREET HURLSTONE PARK	RES	0.F	41.8	41.1	40.5	40.5	40.5	40.3
R09387	D/37 MELFORD STREET HURLSTONE PARK	RES	0.F	39.5	41	39.1	34.8	40.2	39.1
R09388	E/39 MELFORD STREET HURLSTONE PARK	RES	0.F	36.3	38.4	36.5	32.8	36.9	35.8
R09388	E/39 MELFORD STREET HURLSTONE PARK	RES	1.F	41.6	41.8	41.7	40.3	41.8	40.5
R09390	G/41 ACTON STREET HURLSTONE PARK	RES	0.F	39.9	41.3	40.3	36.8	40.7	39.2
R09391	21/39 ACTON STREET HURLSTONE PARK	RES	0.F	40	40.4	40.2	37.8	39.9	39
R09393	19/35 ACTON STREET HURLSTONE PARK	RES	1.F	37.2	39.1	37.5	35	39.1	36.5
R09394	18/33 ACTON STREET HURLSTONE PARK	RES	0.F	41.1	40.7	41.1	40.3	40.5	40
R09395	17/31 ACTON STREET HURLSTONE PARK	RES	0.F	39.9	39.9	39.6	40.2	39.7	40
R09396	16/29 ACTON STREET HURLSTONE PARK	RES	0.F	41.7	41.1	41.4	42.2	41.1	41.5
R09397	20/36 CANTERTON STREET HURLSTONE PARK	RES	0.F	39.5	39.5	39.2	40.2	39.3	39.8
R09397	20/36 CANTERTON STREET HURLSTONE PARK	RES	1.F	40	40.3	39.9	42	40.1	41.3
R09398	19/34 CANTERTON STREET HURLSTONE PARK	RES	0.F	39.6	39.7	39.3	40.8	39.5	40.6
R09398	19/34 CANTERTON STREET HURLSTONE PARK	RES	1.F	40.5	41.8	40.9	42.3	41.6	41.4
R09399	18/32 CANTERTON STREET HURLSTONE PARK	RES	0.F	39.7	39.8	39.4	41.2	39.6	40.9
R09400	17/30 CANTERTON STREET HURLSTONE PARK	RES	0.F	39.9	39.9	39.5	41.8	39.6	41.2
R09400	17/30 CANTERTON STREET HURLSTONE PARK	RES	1.F	41.8	43.4	42.7	43	42.4	42.1
R09401	29 CANTERTON STREET HURLSTONE PARK	RES	0.F	40	39.9	39.9	42	41.6	42.1
R09402	27/27 CANTERTON STREET HURLSTONE PARK	RES	0.F	41.9	42.9	42.6	43.8	42.8	43.2
R09403	28/25 CANTERTON STREET HURLSTONE PARK	RES	0.F	41.8	42.1	41.8	42.9	41.9	42.3
R09404	29/23 CANTERTON STREET HURLSTONE PARK	RES	0.F	41.8	42.3	41.8	43.2	42	42.4
R09405	30/21 CANTERTON STREET HURLSTONE PARK	RES	0.F	42	42.7	42	43.3	42.2	42.5
R09406	31/19 CANTERTON STREET HURLSTONE PARK	RES	0.F	43.6	44	43.4	44.7	43.3	44.2
R09407	32/17 CANTERTON STREET HURLSTONE PARK	RES	0.F	42	42.9	41.8	43.3	42.2	42.6
R09408	33/15 CANTERTON STREET HURLSTONE PARK	RES	0.F	42.3	42.9	42	43.5	42.2	42.7
R09409	16/28 CANTERTON STREET HURLSTONE PARK	RES	0.F	41.4	42.4	39.9	43.1	41.6	42.6
R09410	15/26 CANTERTON STREET HURLSTONE PARK	RES	0.F	42.3	42.1	41.8	43.7	41.7	42.9
R09410	15/26 CANTERTON STREET HURLSTONE PARK	RES	1.F	43.5	43.9	42.9	44.2	43.5	43.4
R09411	14/24 CANTERTON STREET HURLSTONE PARK	RES	0.F	41.8	42.5	41.9	42.9	42.1	42.2
R09412	13/22 CANTERTON STREET HURLSTONE PARK	RES	0.F	42	42.5	41.9	43	42.4	42.4
R09412	13/22 CANTERTON STREET HURLSTONE PARK	RES	1.F	43	44.2	43.4	43.6	43.6	42.8
R09413	12/20 CANTERTON STREET HURLSTONE PARK	RES	0.F	42	42.5	42.2	43.1	42.6	42.5
R09414	11/18 CANTERTON STREET HURLSTONE PARK	RES	0.F	43.3	42.6	42.3	44.3	42.7	43.6
R09414	11/18 CANTERTON STREET HURLSTONE PARK	RES	1.F	44	44.4	43.3	44.8	43.8	44
R09415	10/16 CANTERTON STREET HURLSTONE PARK	RES	0.F	43	42.8	42.5	44.3	42.9	43.6
R09416	15/27 ACTON STREET HURLSTONE PARK	RES	1.F	37.7	38.6	37.8	36.7	39	36.1
R09417	14/25 ACTON STREET HURLSTONE PARK	RES	0.F	42	41.1	41.2	42.9	41	42.4
R09417	14/25 ACTON STREET HURLSTONE PARK	RES	1.F	43.3	44.1	43.7	44.1	43.3	43.4
R09419	2/19 ACTON STREET HURLSTONE PARK	RES	0.F	43.1	43.6	43.2	44.1	43	43.5
R09420	111/17 ACTON STREET HURLSTONE PARK	RES	0.F	44.6	44.6	44.7	45.6	44.5	45.4
R09420	111/17 ACTON STREET HURLSTONE PARK	RES	1.F	46.3	46.2	45.9	46.4	45.6	45.8
R09421	10/13 ACTON STREET HURLSTONE PARK	RES	0.F	43.4	43.6	43.7	44.2	43.3	44
R09422	1/34 ACTON STREET HURLSTONE PARK	RES	0.F	40.3	40.5	40.3	40.5	40.6	39
R09422	1/34 ACTON STREET HURLSTONE PARK	RES	1.F	39.9	40.4	39.8	41.4	40.3	39.8
R09423	31/36 ACTON STREET HURLSTONE PARK	RES	0.F	39.7	40.6	39.9	38.9	39.9	38.7
R09423	31/36 ACTON STREET HURLSTONE PARK	RES	1.F	39.2	40.3	39.6	39.4	39.2	38.5
R09424	301/38 ACTON STREET HURLSTONE PARK	RES	0.F	37.8	39.7	39	36.4	39.6	37.7
R09424	301/38 ACTON STREET HURLSTONE PARK	RES	1.F	40	41.1	40.2	39.6	40.9	38.8
R09425	21/40 ACTON STREET HURLSTONE PARK	RES	0.F	38	39.9	38.8	37.6	39	37.7
R09426	1/42 ACTON STREET HURLSTONE PARK	RES	0.F	38	39.5	38.5	37.4	39.2	37.7
R09427	1/44 ACTON STREET HURLSTONE PARK	RES	0.F	37.9	39.7	38.1	37.6	39.5	37.8
R09427	1/44 ACTON STREET HURLSTONE PARK	RES	1.F	40	41	39.9	40.3	40.6	39.4
R09428	1/46 ACTON STREET HURLSTONE PARK	RES	0.F	38.1	39	38.2	36.9	39.7	37.4
R09430	31/45 KILBRIDE STREET HURLSTONE PARK	RES	1.F	39.9	41.4	40.4	39.5	41	39
R09431	302/45A KILBRIDE STREET HURLSTONE PARK	RES	1.F	38.3	39.2	38.6	37.6	39.1	37.1
R09432	22/45B KILBRIDE STREET HURLSTONE PARK	RES	1.F	37.9	39.4	38.2	37.5	38.4	37.4
R09433	2/47 KILBRIDE STREET HURLSTONE PARK	RES	1.F	38.1	38.9	38.3	37.9	38.5	36.7
R09435	B/51 KILBRIDE STREET HURLSTONE PARK	RES	0.F	37.7	38.3	37.9	35.2	39.2	37.4
R09435	B/51 KILBRIDE STREET HURLSTONE PARK	RES	1.F	39.8	39.5	39.5	38.6	39.9	37.9
R09437	51A KILBRIDE STREET HURLSTONE PARK	RES	0.F	38	39.4	38.6	37.5	38.9	38.2
R09438	1/48 ACTON STREET HURLSTONE PARK	RES	0.F	37.2	38.5	37.3	37.2	39.1	37
R09439	1/50 ACTON STREET HURLSTONE PARK	RES	0.F	38.2	39.3	38.2	37.9	38.3	37.6
R09440	1/52 ACTON STREET HURLSTONE PARK	RES	0.F	39.1	39.8	39.2	38.7	40	38.5
R09440	1/52 ACTON STREET HURLSTONE PARK	RES	1.F	40.7	41	40.8	41.1	40.8	40.5
R09441	1/43 MELFORD STREET HURLSTONE PARK	RES	0.F	38.5	39.7	39.2	35.3	40	38.4
R09442	A/45 MELFORD STREET HURLSTONE PARK	RES	0.F	40.8	40.8	40.7	41	40.7	39.4
R09473	34/11A CANTERTON STREET HURLSTONE PARK	RES	0.F	39	40.1	38.7	41.7	39.8	41.7
R09474	35/11 CANTERTON STREET HURLSTONE PARK	RES	0.F	42.4	42.8	42	43.7	42.5	42.9
R09475	36/9 CANTERTON STREET HURLSTONE PARK	RES	0.F	43.5	44.1	43.5	43.7	43.7	43
R09476	37/7 CANTERTON STREET HURLSTONE PARK	RES	0.F	42.1	41.2	41.5	43.8	41.5	43.2
R09477	38/5 CANTERTON STREET HURLSTONE PARK	RES	0.F	41.7	41.8	41.4	41.5	41.5	41.3
R09478	9/14 CANTERTON STREET HURLSTONE PARK	RES	0.F	42.7	42.7	42.5	43.5	42.5	42.6
R09479	8/12 CANTERTON STREET HURLSTONE PARK	RES	0.F	42.4	42.8	42.6	43.6	42.2	42.8
R09480	7/10 CANTERTON STREET HURLSTONE PARK	RES	0.F	43.5	42.9	42.7	44.7	42.6	44
R09481	1/56 DUNSTAFFENAGE STREET HURLSTONE PARK	RES	0.F	44.9	44.3	44.7	45.5	43.9	44.5
R09482	2/54 DUNSTAFFENAGE STREET HURLSTONE PARK	RES	0.F	43	43.8	43.1	40.1	43.3	42.1
R09483	3/52 DUNSTAFFENAGE STREET HURLSTONE PARK	RES	0.F	43.1	43.8	43.6	39.6	42.9	42.7
R09483	3/52 DUNSTAFFENAGE STREET HURLSTONE PARK	RES	1.F	44.7	46.1	44.4	43.6	45.6	43.5
R09484	39/3 CANTERTON STREET HURLSTONE PARK	RES	0.F	43.8	43.7	43.1	41.5	43.4	42

R09485	1/86 FLOSS STREET HURLSTONE PARK	RES	0.F	44.3	44	44	44.4	43.8	43.8
R09486	3/88 FLOSS STREET HURLSTONE PARK	RES	0.F	41.8	42.8	41.4	44.3	42.5	43.6
R09487	7/90 FLOSS STREET HURLSTONE PARK	RES	0.F	41.8	42.7	42.4	44.2	42.5	43.5
R09488	8/92 FLOSS STREET HURLSTONE PARK	RES	0.F	42.6	42.6	42.5	44.1	43.2	43.4
R09488	8/92 FLOSS STREET HURLSTONE PARK	RES	1.F	44	45	43.8	44.8	44.5	44.2
R09489	9/94 FLOSS STREET HURLSTONE PARK	RES	0.F	43.3	43.2	42.4	44.4	43	43.7
R09489	9/94 FLOSS STREET HURLSTONE PARK	RES	1.F	44.8	45.4	44.5	45.2	45.4	44.4
R09490	10/96 FLOSS STREET HURLSTONE PARK	RES	0.F	43	43.7	42.2	44	42.9	43.1
R09490	10/96 FLOSS STREET HURLSTONE PARK	RES	1.F	44.4	44.3	44.7	44.7	45.2	44
R09491	11/98 FLOSS STREET HURLSTONE PARK	RES	0.F	42.5	43.6	42.3	43.8	42.7	43
R09492	12/100 FLOSS STREET HURLSTONE PARK	RES	0.F	42.3	43.5	42.3	43.8	42.7	43.3
R09493	13/102 FLOSS STREET HURLSTONE PARK	RES	0.F	43.2	43.4	43.5	43.9	42.7	43.1
R09493	13/102 FLOSS STREET HURLSTONE PARK	RES	1.F	44.4	45.4	45.1	44.7	45	43.9
R09494	14/104 FLOSS STREET HURLSTONE PARK	RES	0.F	43.4	43.5	43.3	43.8	41.6	42.9
R09495	15/106 FLOSS STREET HURLSTONE PARK	RES	0.F	43.3	43.1	43.1	43.4	41.5	42.8
R09496	16/108 FLOSS STREET HURLSTONE PARK	RES	0.F	43.3	43	43	43.3	41.6	42.6
R09497	17/110 FLOSS STREET HURLSTONE PARK	RES	0.F	43.2	42.9	43	43.2	41.4	42.5
R09498	18/112 FLOSS STREET HURLSTONE PARK	RES	0.F	38.5	38.8	38.8	34.3	39.1	36.9
R09498	18/112 FLOSS STREET HURLSTONE PARK	RES	1.F	42.9	43.3	42.4	41.4	42.4	40.8
R09499	BETHSHEAN NURSING HOME 2/67 FLOSS STREET	RES	0.F	44.3	44.8	45	45	43.8	44.9
R09499	BETHSHEAN NURSING HOME 2/67 FLOSS STREET	RES	1.F	45.6	45.5	45.5	45.8	46.1	45.3
R09500	39/7 EUSTON ROAD HURLSTONE PARK	RES	0.F	44.1	44.6	43.9	45.3	44	45.2
R09501	38/5 EUSTON ROAD HURLSTONE PARK	RES	0.F	43.9	44.3	43.7	45.3	44.2	45.1
R09502	37/3 EUSTON ROAD HURLSTONE PARK	RES	0.F	43.6	43.5	43.2	43.2	42.7	42.1
R09503	36/1 EUSTON ROAD HURLSTONE PARK	RES	0.F	43.7	44	43.7	41.8	43.4	42.7
R09504	1/48 DUNSTAFFENAGE STREET HURLSTONE PARK	RES	0.F	44.1	44.5	44	42.8	43.9	42.8
R09505	1/46 DUNSTAFFENAGE STREET HURLSTONE PARK	RES	0.F	43.6	44.3	43.6	42.4	43.4	42.7
R09506	2/44 DUNSTAFFENAGE STREET HURLSTONE PARK	RES	0.F	44	44.2	44	43	43.8	43.5
R09507	1/42 DUNSTAFFENAGE STREET HURLSTONE PARK	RES	0.F	44.1	44.5	44.3	44.9	43.8	44
R09508	1/40 DUNSTAFFENAGE STREET HURLSTONE PARK	RES	0.F	44.8	44.6	44.4	45.9	43.9	45.7
R09509	2/38 DUNSTAFFENAGE STREET HURLSTONE PARK	RES	0.F	43.3	44.3	43.6	40.9	43.8	42.4
R09510	2/36 DUNSTAFFENAGE STREET HURLSTONE PARK	RES	0.F	43.8	44.4	44.1	41.8	43.9	42.8
R09511	1/34 DUNSTAFFENAGE STREET HURLSTONE PARK	RES	0.F	44.2	44.1	44	41.4	43.9	43.1
R09511	1/34 DUNSTAFFENAGE STREET HURLSTONE PARK	RES	1.F	45.4	45.7	45.1	46.6	45.1	46.1
R09512	29/67 DUNSTAFFENAGE STREET HURLSTONE PAR	RES	0.F	45.2	44.4	44.8	45.7	44.2	45.5
R09513	30/65 DUNSTAFFENAGE STREET HURLSTONE PAR	RES	0.F	45.2	44.9	44.8	45.8	44.2	45.4
R09513	30/65 DUNSTAFFENAGE STREET HURLSTONE PAR	RES	1.F	45.6	45.8	45.3	46.8	45.3	46.4
R09514	31/63 DUNSTAFFENAGE STREET HURLSTONE PAR	RES	0.F	44.8	45	44.6	44.1	44.2	43.5
R09515	32/61 DUNSTAFFENAGE STREET HURLSTONE PAR	RES	0.F	44.5	45	44.5	42.5	44.2	43.3
R09515	32/61 DUNSTAFFENAGE STREET HURLSTONE PAR	RES	1.F	45.7	45.9	45.3	47	44.9	46.1
R09516	1/59 DUNSTAFFENAGE STREET HURLSTONE PARK	RES	0.F	43.5	44.1	43.7	41.5	44	42.6
R09516	1/59 DUNSTAFFENAGE STREET HURLSTONE PARK	RES	1.F	45.7	45.9	45.4	46.8	45	45.9
R09517	33/57 DUNSTAFFENAGE STREET HURLSTONE PAR	RES	0.F	44.3	44.8	44.6	44.1	44.2	43.6
R09518	1/55 DUNSTAFFENAGE STREET HURLSTONE PARK	RES	0.F	44.7	45	44.7	44.1	44.3	43.8
R09518	1/55 DUNSTAFFENAGE STREET HURLSTONE PARK	RES	1.F	45.7	45.9	45.4	45.8	44.9	45
R09519	2/53 DUNSTAFFENAGE STREET HURLSTONE PARK	RES	0.F	44.2	44.7	44.6	43.8	44.3	43.8
R09520	A/51 DUNSTAFFENAGE STREET HURLSTONE PARK	RES	0.F	45.2	44.5	44.8	44.8	44.3	44.3
R09521	1/49 DUNSTAFFENAGE STREET HURLSTONE PARK	RES	0.F	45.3	44.4	44.9	45.9	44.3	45.9
R09522	C/47 DUNSTAFFENAGE STREET HURLSTONE PARK	RES	0.F	45.3	44.5	44.9	44.8	44.3	45
R09523	B/45 DUNSTAFFENAGE STREET HURLSTONE PARK	RES	0.F	45.2	44.4	44.9	44.3	44.4	45.2
R09523	B/45 DUNSTAFFENAGE STREET HURLSTONE PARK	RES	1.F	45.8	45.5	45.5	46.1	44.8	46
R09524	23/4 MILL STREET HURLSTONE PARK	RES	0.F	43.7	44.4	43.9	43.1	43.7	42.8
R09525	24/6 MILL STREET HURLSTONE PARK	RES	0.F	43.7	44.3	43.9	43	43.6	42.8
R09525	24/6 MILL STREET HURLSTONE PARK	RES	1.F	44.7	45.3	44.5	45.3	44.8	44.4
R09526	25/8 MILL STREET HURLSTONE PARK	RES	0.F	43.8	44	43.8	41	43.7	42.6
R09526	25/8 MILL STREET HURLSTONE PARK	RES	1.F	46.1	46.2	45.9	46.7	45.5	45.4
R09527	26/10 MILL STREET HURLSTONE PARK	RES	0.F	44.2	44.3	43.8	43.3	43.6	42.6
R09528	12 MILL LANE HURLSTONE PARK	RES	0.F	43.3	44	43.4	40.7	43.9	42.9
R09529	3/56 CRINAN STREET HURLSTONE PARK	RES	0.F	39.1	39.6	39.3	36.5	39.5	39.2
R09529	3/56 CRINAN STREET HURLSTONE PARK	RES	1.F	42.3	43.4	42.6	39.3	43.3	41.9
R09530	54 CRINAN STREET HURLSTONE PARK	RES	0.F	43.2	42.1	41.3	35.4	41.8	42
R09530	54 CRINAN STREET HURLSTONE PARK	RES	1.F	44	44.1	43.4	38.1	43.6	43.4
R09531	62 CRINAN STREET HURLSTONE PARK	RES	0.F	41.4	41.8	41.7	39.2	42	41.1
R09532	5/66 CRINAN STREET HURLSTONE PARK	RES	0.F	41.9	42.5	42.1	40.8	43.1	41.6
R09533	4/68 CRINAN STREET HURLSTONE PARK	RES	0.F	42.8	43.4	43	41.9	43.7	42.9
R09534	A/70 CRINAN STREET HURLSTONE PARK	RES	0.F	43.3	43.8	43.5	42.3	44.3	43.4
R09535	2 MILL STREET HURLSTONE PARK	RES	0.F	42.6	43.4	43.1	41.1	43.5	42.6
R09536	200/7 MILL STREET HURLSTONE PARK	RES	0.F	42.2	42.6	42.2	39.7	42.5	41.5
R09536	200/7 MILL STREET HURLSTONE PARK	RES	1.F	46.1	46.6	46.2	44.3	45.8	44.7
R09536	200/7 MILL STREET HURLSTONE PARK	RES	2.F	46.4	46.8	46.3	46.6	45.8	45.4
R09537	200/7 MILL STREET HURLSTONE PARK	RES	0.F	43.6	43.4	43.6	39.7	43	42.1
R09538	1/9 MILL STREET HURLSTONE PARK	RES	0.F	44.6	44.4	44.1	40.9	44.2	43.2
R09539	1/11 MILL STREET HURLSTONE PARK	RES	0.F	44.6	43.7	43.5	40.3	44.2	42.5
R09539	1/11 MILL STREET HURLSTONE PARK	RES	1.F	46.2	45.8	45.6	43.5	45.7	44.4
R09540	2/15 MILL STREET HURLSTONE PARK	RES	0.F	43.7	42.8	43.2	42.4	43.3	42.6
R09540	2/15 MILL STREET HURLSTONE PARK	RES	1.F	45.8	46	46.1	44.5	45.6	44.1
R09541	1/13 MILL STREET HURLSTONE PARK	RES	0.F	43	43.2	43.1	38.5	42.6	42
R09541	1/13 MILL STREET HURLSTONE PARK	RES	1.F	45.8	46	46.2	43.7	45.7	44.6
R09542	28/14 MILL STREET HURLSTONE PARK	RES	0.F	45.5	44.2	43.6	42.8	43.9	42.5
R09543	27/12 MILL STREET HURLSTONE PARK	RES	0.F	44.2	44.2	43.8	43.3	43.6	42.6
R09544	1/75 DUNSTAFFENAGE STREET HURLSTONE PARK	RES	0.F	45	44.4	44.7	45.1	44.1	44.7

R09544	1/75 DUNSTAFFENAGE STREET HURLSTONE PARK	RES	1.F	45.5	45.1	45.3	46.3	44.9	45.9
R09545	B/73 DUNSTAFFENAGE STREET HURLSTONE PARK	RES	0.F	45	44.3	44.6	45.6	44	45.2
R09545	B/73 DUNSTAFFENAGE STREET HURLSTONE PARK	RES	1.F	45.4	45	45.2	46.8	44.8	46.3
R09546	1/69 DUNSTAFFENAGE STREET HURLSTONE PARK	RES	0.F	45.1	44.3	44.7	46.2	44.2	46.1
R09546	1/69 DUNSTAFFENAGE STREET HURLSTONE PARK	RES	1.F	45.6	45.1	45.2	47	45.7	46.6
R09547	74-76 FLOSS STREET HURLSTONE PARK	RES	0.F	45.1	44.2	44.6	45.1	44.3	44.9
R09547	74-76 FLOSS STREET HURLSTONE PARK	RES	1.F	46.8	46	46.3	47.5	45.7	47
R09548	A/43 DUNSTAFFENAGE STREET HURLSTONE PARK	RES	0.F	42.7	43.1	42.9	43.2	43.3	43
R09548	A/43 DUNSTAFFENAGE STREET HURLSTONE PARK	RES	1.F	45.8	45.5	45.6	46.6	44.9	45.7
R09549	3/80 CRINAN STREET HURLSTONE PARK	RES	0.F	46.8	45.8	46.3	47.1	45.6	47.1
R09550	2/82 CRINAN STREET HURLSTONE PARK	RES	0.F	42.8	41.9	42.3	43.5	42.9	43.5
R09551	1/78 CRINAN STREET HURLSTONE PARK	RES	0.F	45.6	44.7	45.2	46.1	44.6	45.8
R09552	1/76 CRINAN STREET HURLSTONE PARK	RES	0.F	45.7	44.7	45.2	46.1	44.7	45.5
R09553	1/74 CRINAN STREET HURLSTONE PARK	RES	0.F	45.9	44.9	45.3	45.8	44.8	46.2
R09553	1/74 CRINAN STREET HURLSTONE PARK	RES	1.F	46.3	46.2	45.8	46.8	45.5	46.6
R09554	A/70 CRINAN STREET HURLSTONE PARK	RES	0.F	45.4	44.8	44.3	43.3	44.7	44.6
R09555	B/63 CRINAN STREET HURLSTONE PARK	RES	0.F	46.1	45.1	45.6	45.1	44.2	45.2
R09555	B/63 CRINAN STREET HURLSTONE PARK	RES	1.F	46.5	45.9	46.1	47	45.3	46.7
R09556	7/57 CRINAN STREET HURLSTONE PARK	RES	0.F	43.5	42.8	43.2	41.2	43.3	43.1
R09557	8/51 CRINAN STREET HURLSTONE PARK	RES	0.F	45.4	45.4	45.8	44.4	45.3	44.2
R09558	2/65 CRINAN STREET HURLSTONE PARK	RES	0.F	42.6	42.7	42.5	40.5	42.1	41.6
R09559	1/67 CRINAN STREET HURLSTONE PARK	RES	0.F	42.6	42.2	42.4	43.8	41.4	42.7
R09560	42 FERNHILL STREET HURLSTONE PARK	RES	0.F	43.4	43.5	42.8	40.5	43.1	42.1
R09560	42 FERNHILL STREET HURLSTONE PARK	RES	1.F	46.5	45.8	46.1	47.2	45.1	46.6
R09561	12/40 FERNHILL STREET HURLSTONE PARK	RES	0.F	45.9	45	45.4	44.8	44.2	44.3
R09562	B/41 FERNHILL STREET HURLSTONE PARK	RES	0.F	45.9	45.4	45.7	44.8	44.6	44.8
R09562	B/41 FERNHILL STREET HURLSTONE PARK	RES	1.F	46.8	46.3	46.5	46.3	45.5	45.8
R09562	B/41 FERNHILL STREET HURLSTONE PARK	RES	2.F	46.8	46.7	46.5	47.1	45.9	46.7
R09563	11/4 SHORT STREET HURLSTONE PARK	RES	0.F	46.5	45.6	46.1	46.1	44.7	45.5
R09564	B/39 FERNHILL STREET HURLSTONE PARK	RES	0.F	42.2	42.6	42.6	39.7	42.6	41.7
R09564	B/39 FERNHILL STREET HURLSTONE PARK	RES	1.F	46.9	46.3	46.6	46.7	45.5	47
R09565	C/3 SHORT STREET HURLSTONE PARK	RES	0.F	45.4	45	43	40.4	44.3	43.6
R09566	1/1 SHORT STREET HURLSTONE PARK	RES	0.F	42.7	42.9	42.7	40.9	42.3	43.4
R09566	1/1 SHORT STREET HURLSTONE PARK	RES	1.F	47	46.7	46.8	45.6	45.9	46.4
R09567	8 MARCIA STREET HURLSTONE PARK	OOA	0.F	41.9	43.2	41.6	39	43.6	40.8
R09567	8 MARCIA STREET HURLSTONE PARK	OOA	1.F	44.3	45.1	43.6	41.4	45.3	42.6
R09568	8 MARCIA STREET HURLSTONE PARK	RES	0.F	39.5	41.5	38.4	35.8	41.4	36.7
R09568	8 MARCIA STREET HURLSTONE PARK	RES	1.F	42.5	44.3	40.9	38.5	43.6	39.4
R09569	2/6 MARCIA STREET HURLSTONE PARK	RES	0.F	38.1	41.3	38.2	36.2	38.7	38.1
R09569	2/6 MARCIA STREET HURLSTONE PARK	RES	1.F	41.7	43.6	41.9	39.4	42.5	41
R09570	4 MARCIA STREET HURLSTONE PARK	RES	0.F	44.7	44.8	45	43.8	44.7	43.4
R09570	4 MARCIA STREET HURLSTONE PARK	RES	1.F	45.9	46.2	46.2	45.2	46.4	45.4
R09571	23/2 MARCIA STREET HURLSTONE PARK	RES	0.F	41.5	41.6	42	40.6	41.5	41
R09572	24A/2A MARCIA STREET HURLSTONE PARK	RES	0.F	43.1	43.9	42.6	39.7	44.4	41.5
R09573	67A DUNTROON STREET HURLSTONE PARK	OPW	0.F	41.9	41.7	41.8	40.1	41.6	41.2
R09573	67A DUNTROON STREET HURLSTONE PARK	OPW	1.F	47.1	47.3	47.3	45	47	45.9
R09574	1/63 DUNTROON STREET HURLSTONE PARK	RES	0.F	41.9	41.9	41.8	40.2	41.9	40.9
R09574	1/63 DUNTROON STREET HURLSTONE PARK	RES	1.F	44.5	47.5	44.7	42.6	46.8	43.5
R09577	A/5 MARCIA STREET HURLSTONE PARK	RES	1.F	37.6	38.1	35.4	36.7	38.1	37.4
R09579	2/9 MARCIA STREET HURLSTONE PARK	RES	0.F	41.8	41.8	42.1	39.2	41.6	40.6
R09580	D/59 DUNTROON STREET HURLSTONE PARK	RES	0.F	39.5	40.4	38.7	38.5	40.4	39.5
R09580	D/59 DUNTROON STREET HURLSTONE PARK	RES	1.F	43.9	45.6	43.2	42.5	45.4	43.5
R09581	C/57 DUNTROON STREET HURLSTONE PARK	RES	0.F	42	42	42	41.4	42	41.4
R09581	C/57 DUNTROON STREET HURLSTONE PARK	RES	1.F	46.5	47.1	46.5	45.7	46.8	45.4
R09582	B/55 DUNTROON STREET HURLSTONE PARK	RES	0.F	43.2	44	43.1	41.9	43.9	42.2
R09582	B/55 DUNTROON STREET HURLSTONE PARK	RES	1.F	47.6	48	47.5	47.2	47.3	46.7
R09583	A/53 DUNTROON STREET HURLSTONE PARK	RES	0.F	43.5	43.4	42.8	43.1	43.7	43.6
R09583	A/53 DUNTROON STREET HURLSTONE PARK	RES	1.F	47.1	47.5	47.4	49.2	46.9	48.4
R09584	4/2 WALLACE AVENUE HURLSTONE PARK	RES	0.F	39.1	39.3	38.9	38	39.2	38.2
R09585	5/4 WALLACE AVENUE HURLSTONE PARK	RES	0.F	38.8	39	39	38.4	39	38.8
R09586	6/6 WALLACE AVENUE HURLSTONE PARK	RES	0.F	41.8	42	42	39	42	41.3
R09586	6/6 WALLACE AVENUE HURLSTONE PARK	RES	1.F	45.2	45.6	45.6	43.6	45.4	44.5
R09587	7/8 WALLACE AVENUE HURLSTONE PARK	RES	0.F	41.3	41.6	41.3	38.6	41.2	40.3
R09587	7/8 WALLACE AVENUE HURLSTONE PARK	RES	1.F	44.5	44.8	44.4	42.7	44.3	43.3
R09588	8/10 WALLACE AVENUE HURLSTONE PARK	RES	0.F	42.4	42.8	43.1	39.6	42.9	42.8
R09589	2/80 DUNTROON STREET HURLSTONE PARK	RES	0.F	45.2	44.8	44.4	42.8	44	43.3
R09589	2/80 DUNTROON STREET HURLSTONE PARK	RES	1.F	47.9	47.5	47.7	47.6	46.9	47.1
R09590	A/81 DUNTROON STREET HURLSTONE PARK	RES	0.F	43	42.6	43	42.1	42.3	43
R09590	A/81 DUNTROON STREET HURLSTONE PARK	RES	1.F	47.2	47.7	47	46.2	47.5	45.8
R09591	1/75 DUNTROON STREET HURLSTONE PARK	RES	0.F	44.3	44	43.9	44	44	43.9
R09591	1/75 DUNTROON STREET HURLSTONE PARK	RES	1.F	47.9	48.2	48	46.3	48	46.6
R09592	24B/71 DUNTROON STREET HURLSTONE PARK	RES	0.F	47.3	47.1	47.4	44.5	46.7	46.3
R09592	24B/71 DUNTROON STREET HURLSTONE PARK	RES	1.F	49.5	49.2	49.6	48.5	48.4	48.2
R09593	1/34 CRINAN STREET HURLSTONE PARK	RES	0.F	42.6	43.1	42.9	38.1	42.9	42.5
R09593	1/34 CRINAN STREET HURLSTONE PARK	RES	1.F	46	47	46.3	43	46.2	45.9
R09594	29/50 CRINAN STREET HURLSTONE PARK	RES	0.F	40.5	40.7	40.8	36.7	40.5	39.8
R09594	29/50 CRINAN STREET HURLSTONE PARK	RES	1.F	43.7	44.7	42.4	40	41.9	40.9
R09594	29/50 CRINAN STREET HURLSTONE PARK	RES	2.F	45.3	45.8	42.9	42.3	43.3	42.3
R09594	29/50 CRINAN STREET HURLSTONE PARK	RES	3.F	47.2	47.3	47	47.3	46.3	46.1
R09595	3/52 CRINAN STREET HURLSTONE PARK	RES	0.F	44.4	44.6	44.8	41.2	44.7	44
R09595	3/52 CRINAN STREET HURLSTONE PARK	RES	1.F	46.4	46.3	46.3	43.4	45.9	45.1

R09596	7A MILL STREET HURLSTONE PARK	RES	0.F	42.1	42.7	42.3	38.8	42.8	41.5
R09596	7A MILL STREET HURLSTONE PARK	RES	1.F	44.8	45.7	45.1	41.5	45.3	43.5
R09597	3/27-31 CRINAN STREET HURLSTONE PARK	RES	0.F	38.8	40.4	38.5	37.7	41.4	38.1
R09597	3/27-31 CRINAN STREET HURLSTONE PARK	RES	1.F	42.5	43.4	43	40.6	44	41.9
R09597	3/27-31 CRINAN STREET HURLSTONE PARK	RES	2.F	45.2	45.9	45.7	43.2	45.7	44.5
R09597	3/27-31 CRINAN STREET HURLSTONE PARK	RES	3.F	47.2	47.7	47.3	45.7	46.7	46.1
R09598	2/51 DUNTROON STREET HURLSTONE PARK	RES	0.F	42	40.9	41	43.2	41	42
R09599	10/47 DUNTROON STREET HURLSTONE PARK	RES	0.F	40.7	41.8	40.8	40.4	42	40.4
R09599	10/47 DUNTROON STREET HURLSTONE PARK	RES	1.F	48	47.8	47.9	47.6	47.2	47.5
R09600	11/45 DUNTROON STREET HURLSTONE PARK	RES	0.F	40.4	40.4	40.3	40.1	40.4	40.1
R09601	B/43 DUNTROON STREET HURLSTONE PARK	RES	0.F	40.8	41.2	40.9	40.5	41.2	40.6
R09602	1/2A BARTON AVENUE HURLSTONE PARK	RES	0.F	38.7	38.9	38.3	37.7	39.1	37.8
R09602	1/2A BARTON AVENUE HURLSTONE PARK	RES	1.F	44.2	45.3	43.8	44.5	44.8	44.4
R09603	14/2 BARTON AVENUE HURLSTONE PARK	RES	0.F	38.6	39.4	38.5	37.9	39.5	38
R09603	14/2 BARTON AVENUE HURLSTONE PARK	RES	1.F	44.4	46	44.8	42.9	45.9	43.6
R09604	15/4 BARTON AVENUE HURLSTONE PARK	RES	0.F	40.2	40.8	40.4	39.9	40.9	40.2
R09605	A/9 WALLACE AVENUE HURLSTONE PARK	RES	0.F	42.8	42.9	43	42.6	42.6	43
R09606	21/5 WALLACE AVENUE HURLSTONE PARK	RES	0.F	44.2	44.6	44.4	44.2	44.3	44.2
R09607	22/3 WALLACE AVENUE HURLSTONE PARK	RES	0.F	44.1	44.2	44.3	43.3	44.1	43.6
R09608	23/1 WALLACE AVENUE HURLSTONE PARK	RES	0.F	43.7	44.1	44	42.9	44	43.3
R09609	1/92 GARNET STREET HURLSTONE PARK	RES	0.F	50.3	51.2	51.5	48.7	50.1	50
R09610	123/94 GARNET STREET HURLSTONE PARK	RES	0.F	53.7	52.1	52.2	51.4	50.5	50.6
R09610	123/94 GARNET STREET HURLSTONE PARK	RES	1.F	53.1	51.9	52.7	53.5	51.2	52.6
R09611	96 GARNET STREET HURLSTONE PARK	RES	0.F	52.7	51.8	52.5	49.6	50	51.2
R09611	96 GARNET STREET HURLSTONE PARK	RES	1.F	54.5	53.6	53.8	54.2	52.3	52.9
R09612	120/4 TENNENT PARADE HURLSTONE PARK	RES	0.F	52.3	51.1	51.9	51.8	49.8	50.9
R09612	120/4 TENNENT PARADE HURLSTONE PARK	RES	1.F	54.3	53.1	53.2	54.3	52.1	53.7
R09612	120/4 TENNENT PARADE HURLSTONE PARK	RES	2.F	55.9	55.4	55.9	54.6	52.8	54.7
R09613	119/6 TENNENT PARADE HURLSTONE PARK	RES	0.F	52.2	50.9	51.6	53.3	50.6	52.5
R09614	3/8 TENNENT PARADE HURLSTONE PARK	RES	0.F	52	50.4	51.4	53.3	49.8	52.7
R09614	3/8 TENNENT PARADE HURLSTONE PARK	RES	1.F	53.9	53.4	54.1	54.2	50.9	53.8
R09615	2/10 TENNENT PARADE HURLSTONE PARK	RES	0.F	51.4	50.9	51.1	51.5	50.8	51.8
R09615	2/10 TENNENT PARADE HURLSTONE PARK	RES	1.F	53.3	52.1	52.4	53	51.4	53
R09616	A/12 TENNENT PARADE HURLSTONE PARK	RES	0.F	51.6	51.9	52.4	48.8	50.8	50.4
R09616	A/12 TENNENT PARADE HURLSTONE PARK	RES	1.F	52.6	52.8	52.9	52.9	51.8	52.5
R09617	116/14 TENNENT PARADE HURLSTONE PARK	RES	0.F	52.5	53.6	52.9	52.1	50.7	51.4
R09617	116/14 TENNENT PARADE HURLSTONE PARK	RES	1.F	53.5	54.8	54.9	53.7	51.5	53.1
R09618	115/16 TENNENT PARADE HURLSTONE PARK	RES	0.F	52.4	53.7	53.2	52.8	50.7	52.7
R09619	114/18 TENNENT PARADE HURLSTONE PARK	RES	0.F	51.9	53.6	53	52.6	50.4	52.5
R09620	113/20 TENNENT PARADE HURLSTONE PARK	RES	0.F	51.6	53.4	52.8	52.5	50.1	52.3
R09620	113/20 TENNENT PARADE HURLSTONE PARK	RES	1.F	54.1	54.2	54.3	53	50.8	52.9
R09621	112/22 TENNENT PARADE HURLSTONE PARK	RES	0.F	52.3	53.3	53.5	52.4	50	51.9
R09622	2/25 STARKEY STREET HURLSTONE PARK	RES	0.F	54.1	52.8	53.9	53.1	51.7	52.4
R09622	2/25 STARKEY STREET HURLSTONE PARK	RES	1.F	54.8	53.3	54.6	53.7	52.4	52.9
R09623	H/24 TENNENT PARADE HURLSTONE PARK	RES	0.F	53.3	52.5	53.5	51.8	49.7	52.4
R09624	G/26 TENNENT PARADE HURLSTONE PARK	RES	0.F	53.5	52.2	53.3	52.3	49.8	52.3
R09625	F/28 TENNENT PARADE HURLSTONE PARK	RES	0.F	52.6	52.1	53.1	51.5	49.7	52.2
R09625	F/28 TENNENT PARADE HURLSTONE PARK	RES	1.F	53.8	52.7	53.7	53.2	50.5	52.2
R09626	1/30 TENNENT PARADE HURLSTONE PARK	RES	0.F	51.8	50.7	52.9	51.4	49.5	51
R09626	1/30 TENNENT PARADE HURLSTONE PARK	RES	1.F	53.5	52.5	53.4	52.6	50.3	52.6
R09627	6/32 TENNENT PARADE HURLSTONE PARK	RES	0.F	50.5	50.5	51.6	50.7	49.7	51.2
R09627	6/32 TENNENT PARADE HURLSTONE PARK	RES	1.F	52.3	52.1	52.9	51.3	51.1	52
R09627	6/32 TENNENT PARADE HURLSTONE PARK	RES	2.F	53	52.3	53	52.3	51.2	51.8
R09628	EDGEWARE SCHOOL 10 BURNETT STREET HURLST	OED	0.F	48.5	46.7	47.8	48.5	46.5	48.1
R09628	EDGEWARE SCHOOL 10 BURNETT STREET HURLST	OED	1.F	49.7	48.8	49	49.7	49.9	49.2
R09629	D/4 BURNETT STREET HURLSTONE PARK	OED	0.F	48.2	49.8	48.6	48.3	49.3	48.3
R09630	EDGEWARE SCHOOL 10 BURNETT STREET HURLST	OED	0.F	46.7	46.6	46.9	44.9	45.1	45.3
R09631	EDGEWARE SCHOOL 10 BURNETT STREET HURLST	OED	0.F	38.7	39.2	38.5	36.9	39.2	37.8
R09632	EDGEWARE SCHOOL 10 BURNETT STREET HURLST	OED	0.F	40.1	40.8	40.2	38.3	40.9	39.7
R09632	EDGEWARE SCHOOL 10 BURNETT STREET HURLST	OED	1.F	45.3	45.6	45.5	43.8	45.6	44
R09704	37/47-49 BUCKLEY STREET MARRICKVILLE	IND	2.F	37.9	38.6	38.3	36.3	38.7	36.2
R09733	7/150-152 MARRICKVILLE ROAD MARRICKVILLE	COM	2.F	38	38.6	38.4	34.4	38.8	36.3
R09740	34/64 MEEKS ROAD MARRICKVILLE	RES	2.F	37.9	39.2	38.6	34.2	39.4	36.7
R09741	1/60 MEEKS ROAD MARRICKVILLE	RES	2.F	36.9	38.3	37.3	30.8	38.7	35.8
R09741	1/60 MEEKS ROAD MARRICKVILLE	RES	3.F	38.5	39	38.7	35.2	39.1	36.6
R09743	87 MARRICKVILLE ROAD MARRICKVILLE	COM	1.F	37.1	38.1	37.6	33.3	38.2	36
R09744	48-54 MEEKS ROAD MARRICKVILLE	IND	1.F	37.3	38.7	37.7	32.7	38.8	36.3
R09744	48-54 MEEKS ROAD MARRICKVILLE	IND	2.F	37.1	38.4	37.7	33.7	38.6	36
R09745	7/42-46 MEEKS ROAD MARRICKVILLE	IND	2.F	37.8	39.1	38.4	31.9	39.3	36.5
R09752	32 MEEKS ROAD MARRICKVILLE	IND	1.F	38.4	39.1	38.7	34.8	39.3	36.9
R09752	32 MEEKS ROAD MARRICKVILLE	IND	2.F	39.1	39.7	39.4	36.2	39.7	37.2
R09765	71/55 MEEKS ROAD MARRICKVILLE	RES	1.F	38.1	38.5	38.2	33.7	38.6	36.4
R09766	1/53 MEEKS ROAD MARRICKVILLE	RES	1.F	38	38.5	38.2	33.6	38.5	36.4
R09770	316-318 VICTORIA ROAD MARRICKVILLE	COM	1.F	38.3	38.9	38.6	33.7	39.1	36.7
R09777	176 MARRICKVILLE ROAD MARRICKVILLE	RES	1.F	37.5	39	38	32.7	39.1	36.8
R09777	176 MARRICKVILLE ROAD MARRICKVILLE	RES	2.F	39.1	39.9	39.6	35.3	39.9	37.4
R09777	176 MARRICKVILLE ROAD MARRICKVILLE	RES	3.F	39	39.8	39.2	36.5	39.5	37.1
R09777	176 MARRICKVILLE ROAD MARRICKVILLE	RES	4.F	39.1	39.7	39.2	37.9	39.4	37
R09777	176 MARRICKVILLE ROAD MARRICKVILLE	RES	5.F	39	39.7	39.1	37.8	40.2	37
R09777	176 MARRICKVILLE ROAD MARRICKVILLE	RES	6.F	39	39.9	39	37.8	40.1	36.9
R09791	1/83 MEEKS ROAD MARRICKVILLE	RES	1.F	37.8	39.2	38.2	32.3	39.3	36.5

R09801	226/111 MEEKS ROAD MARRICKVILLE	RES	1.F	38.7	40.2	39.1	33.2	40.4	37.5
R09804	166/360 VICTORIA ROAD MARRICKVILLE	RES	1.F	38.9	39.7	39.3	33.2	39.8	37.4
R09806	358 VICTORIA ROAD MARRICKVILLE	RES	1.F	39	39.6	39.4	33.1	39.7	37.4
R09806	358 VICTORIA ROAD MARRICKVILLE	RES	2.F	39.7	39.8	39.8	38.3	39.9	37.6
R09807	358 VICTORIA ROAD MARRICKVILLE	RES	1.F	39.1	39.6	39.3	33.2	39.7	37.4
R09808	169/356 VICTORIA ROAD MARRICKVILLE	OCC	0.F	37.9	38.3	38	32.3	38.3	36.8
R09810	352B VICTORIA ROAD MARRICKVILLE	RES	1.F	37.1	38.2	37.1	31.7	39.4	35.9
R09821	B/326 VICTORIA ROAD MARRICKVILLE	RES	1.F	36.3	38.2	37	30.7	38.3	36.1
R09822	198-204 MARRICKVILLE ROAD MARRICKVILLE	RES	2.F	38.6	39.8	39.1	32.4	39.9	37.4
R09822	198-204 MARRICKVILLE ROAD MARRICKVILLE	RES	3.F	39.5	40.2	39.7	38.2	39.9	37.4
R09823	206 MARRICKVILLE ROAD MARRICKVILLE	COM	1.F	38.1	40.3	38.7	32.2	40.9	37.4
R09824	11/208 MARRICKVILLE ROAD MARRICKVILLE	COM	1.F	38.4	40.6	39	32.5	40.8	37.4
R09827	31/7 FERNBANK STREET MARRICKVILLE	RES	1.F	37.7	39.3	38.2	32.3	39.5	36.8
R09833	28/1 FERNBANK STREET MARRICKVILLE	RES	1.F	37	38.5	37.4	31.4	38.9	36.2
R09837	321 VICTORIA ROAD MARRICKVILLE	RES	1.F	38.5	39.6	39	32.9	39.7	37.4
R09838	65/323 VICTORIA ROAD MARRICKVILLE	RES	1.F	37.1	38.8	37.5	31	38.9	36.4
R09840	A/333 VICTORIA ROAD MARRICKVILLE	RES	0.F	38	38.3	38.2	32.3	38.8	36.9
R09842	B/341 VICTORIA ROAD MARRICKVILLE	RES	0.F	38.3	38.8	38.5	32.8	39	37.2
R09845	A/4 CALVERT STREET MARRICKVILLE	RES	0.F	38.2	38.8	38.5	31.7	38.9	36.6
R09846	2/6 CALVERT STREET MARRICKVILLE	RES	0.F	38.7	38.7	38.7	32.9	39	36.7
R09847	10 CALVERT STREET MARRICKVILLE	RES	0.F	38.2	38.4	38.3	32	38.5	36.5
R09848	99/14 CALVERT STREET MARRICKVILLE	RES	0.F	37.6	38.2	37.5	30.5	38.3	36.4
R09850	1/22 CALVERT STREET MARRICKVILLE	RES	1.F	39.3	39.1	39.3	37.5	39.2	36.9
R09857	2/26 CALVERT STREET MARRICKVILLE	RES	0.F	38.3	38.8	38.6	32.7	39	37.2
R09858	2/20 CALVERT STREET MARRICKVILLE	RES	1.F	40.2	40.3	40.3	38.7	40.4	37.4
R09859	16 CALVERT STREET MARRICKVILLE	RES	0.F	38.6	39.5	38.9	31.2	39.5	37.7
R09859	16 CALVERT STREET MARRICKVILLE	RES	1.F	40.8	41.3	41.2	39.1	41.4	38.8
R09861	B/2 CALVERT STREET MARRICKVILLE	RES	0.F	37.9	38.7	38.2	31	38.9	36.5
R09870	86/29 CALVERT STREET MARRICKVILLE	RES	0.F	38.4	39	38.8	32.4	39.1	37.3
R09871	85/27 CALVERT STREET MARRICKVILLE	RES	0.F	37.8	38.6	38.2	32	38.8	37.1
R09872	1/25 CALVERT STREET MARRICKVILLE	RES	0.F	37.9	38.6	38.2	31.7	38.8	37.1
R09873	83/23 CALVERT STREET MARRICKVILLE	RES	0.F	38.1	38.8	38.5	31.5	38.9	37.2
R09874	82/21 CALVERT STREET MARRICKVILLE	RES	0.F	37.5	38.2	37.9	31.2	38.7	36.4
R09875	81/19 CALVERT STREET MARRICKVILLE	RES	0.F	37.8	38.5	38.1	31.1	38.6	37
R09876	2/17 CALVERT STREET MARRICKVILLE	RES	0.F	37.8	38.6	38.2	31.8	38.7	37
R09877	1/15 CALVERT STREET MARRICKVILLE	RES	0.F	38.4	38.8	37.9	31.4	38.9	36.3
R09878	78/13 CALVERT STREET MARRICKVILLE	RES	0.F	38.5	38.8	38.7	32.3	38.9	37.2
R09879	77/11 CALVERT STREET MARRICKVILLE	RES	0.F	38.2	38.7	38.7	32.5	38.8	37
R09880	76/9 CALVERT STREET MARRICKVILLE	RES	0.F	37.8	38.5	38.3	31.2	38.6	36.7
R09886	B/35 CALVERT STREET MARRICKVILLE	RES	0.F	37.6	38.6	37.9	31	38.8	36.9
R09886	B/35 CALVERT STREET MARRICKVILLE	RES	1.F	40.2	40.1	40.3	39.2	40.2	37.8
R09887	1/41 CALVERT STREET MARRICKVILLE	RES	0.F	38.7	39.6	39.1	31.1	39.7	37.8
R09888	2/39 CALVERT STREET MARRICKVILLE	RES	0.F	37.2	38.1	37.5	30.5	38.6	36.8
R09893	56/8 FERNBANK STREET MARRICKVILLE	RES	0.F	37.6	38.4	37.9	30.5	38.5	36.8
R09898	50/20 FERNBANK STREET MARRICKVILLE	RES	1.F	38.4	39.7	39	32.4	39.9	37.4
R09899	2/22 FERNBANK STREET MARRICKVILLE	RES	0.F	37.5	38.5	37.9	31.1	38.5	37.1
R09900	47/26 FERNBANK STREET MARRICKVILLE	RES	0.F	37.9	38.6	38.2	32.5	38.7	37
R09901	45/28 FERNBANK STREET MARRICKVILLE	RES	0.F	38.6	39.2	38.9	33.4	39.3	37.8
R09903	20/32 FERNBANK STREET MARRICKVILLE	RES	0.F	37.5	38.5	37.8	31.6	38.7	36.9
R09908	1/24 FERNBANK STREET MARRICKVILLE	RES	0.F	37.7	38.5	38	31.7	38.5	36.9
R09910	A/13 FERNBANK STREET MARRICKVILLE	RES	1.F	38.4	39.8	38.9	33	39.9	37.6
R09911	35/15 FERNBANK STREET MARRICKVILLE	RES	1.F	39.7	40.2	40	34.7	40.2	38
R09912	38/19 FERNBANK STREET MARRICKVILLE	RES	0.F	37.7	38.6	38.1	30.8	39	37.1
R09913	40/21 FERNBANK STREET MARRICKVILLE	RES	0.F	37.8	38.8	38.1	31.2	39.2	37.1
R09914	14/10 GLADSTONE STREET MARRICKVILLE	RES	0.F	38.7	39.1	38.9	31.4	39.3	37.5
R09917	40/35 FERNBANK STREET MARRICKVILLE	RES	0.F	37.2	39	37.5	31.7	39.2	36.5
R09917	40/35 FERNBANK STREET MARRICKVILLE	RES	1.F	39.2	40.6	39.4	36.1	40.7	37.8
R09918	A/33 FERNBANK STREET MARRICKVILLE	RES	0.F	36.2	38.3	36.4	30	38.5	35.7
R09918	A/33 FERNBANK STREET MARRICKVILLE	RES	1.F	37.8	39.6	38.2	32.1	39.8	36.8
R09919	1/29 FERNBANK STREET MARRICKVILLE	RES	0.F	37.2	38.9	37.5	31.1	39.5	36.8
R09922	41/23 FERNBANK STREET MARRICKVILLE	RES	0.F	38.3	39.2	38.6	32	39.4	37.3
R09923	42/25 FERNBANK STREET MARRICKVILLE	RES	0.F	37.8	38.6	37.9	31.9	38.9	36.7
R09924	2A CAVEY STREET MARRICKVILLE	RES	1.F	39.9	40.7	40.1	34.8	41	38.4
R09926	3/44 CALVERT STREET MARRICKVILLE	RES	0.F	37.9	38.8	38.3	31.7	39	37.5
R09927	2/46 CALVERT STREET MARRICKVILLE	RES	0.F	38.3	39.3	38.7	31.2	39.4	37.9
R09928	32/1 CAVEY STREET MARRICKVILLE	RES	0.F	37.9	38.3	38	32.5	38.4	36.7
R09930	30/5 CAVEY STREET MARRICKVILLE	RES	1.F	41.4	41.5	41.6	38.4	41.6	39.3
R09931	29/7 CAVEY STREET MARRICKVILLE	RES	1.F	41.6	41.8	41.8	38.1	42.4	39.6
R09932	28/9 CAVEY STREET MARRICKVILLE	RES	0.F	38.7	39.7	38.9	33.6	40.2	38
R09935	10/10 O'HARA STREET MARRICKVILLE	RES	0.F	40.5	40.6	40.6	35.8	40.8	39.1
R09936	9/8 O'HARA STREET MARRICKVILLE	RES	0.F	39.1	38.8	39	34	39	37
R09937	7/4 O'HARA STREET MARRICKVILLE	RES	1.F	41.6	41.7	41.8	37.8	41.9	39.6
R09938	8/6 O'HARA STREET MARRICKVILLE	RES	1.F	41.5	41.7	41.7	38.6	41.9	39.6
R09939	5/2 O'HARA STREET MARRICKVILLE	RES	0.F	37.4	38.2	37.7	31.2	38.4	37.3
R09941	1/54 CALVERT STREET MARRICKVILLE	RES	0.F	42	41.8	42	39	41.8	39.9
R09942	2/50 CALVERT STREET MARRICKVILLE	RES	0.F	39.1	39.5	39.3	34.2	39.6	37.8
R09943	1/52 CALVERT STREET MARRICKVILLE	RES	0.F	38.7	38.3	38.6	35.3	39.1	36.8
R09944	35/26 GLADSTONE STREET MARRICKVILLE	RES	0.F	40.7	40.5	40.6	37.8	40.3	38.7
R09945	34/24 GLADSTONE STREET MARRICKVILLE	RES	0.F	38.7	39	39	31.6	39.5	37.7
R09946	33/22 GLADSTONE STREET MARRICKVILLE	RES	0.F	37.7	39.2	38.2	31.7	39.7	37.6
R09947	18 GLADSTONE STREET MARRICKVILLE	RES	0.F	38.3	39.6	38.6	32.6	39.7	38

R09947	18 GLADSTONE STREET MARRICKVILLE	RES	1.F	41.8	42	41.9	39.6	41.8	39.5
R09948	3/16 GLADSTONE STREET MARRICKVILLE	RES	0.F	39.3	40.3	39.7	32.2	40.3	38.5
R09948	3/16 GLADSTONE STREET MARRICKVILLE	RES	1.F	41.7	41.9	41.7	39.7	41.6	39.4
R09949	4/14 GLADSTONE STREET MARRICKVILLE	RES	0.F	36.9	39.5	37.2	31	39.6	36.7
R09950	246 MARRICKVILLE ROAD MARRICKVILLE	COM	0.F	39	39	39	31.4	39.1	37.7
R09950	246 MARRICKVILLE ROAD MARRICKVILLE	COM	1.F	41.1	41.6	41.3	34.3	41.7	39.2
R09950	246 MARRICKVILLE ROAD MARRICKVILLE	COM	2.F	40.6	41	40.8	39	40.9	38.5
R09953	220 MARRICKVILLE ROAD MARRICKVILLE	COM	1.F	38.9	39.8	39.3	32	39.9	37.4
R09955	A/224 MARRICKVILLE ROAD MARRICKVILLE	COM	1.F	37.8	38.8	38.3	30.4	39	36.2
R09956	2/39 GLADSTONE STREET MARRICKVILLE	RES	0.F	37.9	39.2	38.3	32.6	39.4	38
R09959	1/27 GLADSTONE STREET MARRICKVILLE	RES	0.F	35.2	38.3	35.4	30.7	38.4	35.2
R09960	1/25 GLADSTONE STREET MARRICKVILLE	RES	0.F	40.4	40.3	40.4	35.4	40.4	38.6
R09961	B/21 GLADSTONE STREET MARRICKVILLE	RES	0.F	39.5	40.1	39.7	31.9	40.2	38.5
R09976	12/13-15 O'HARA STREET MARRICKVILLE	RES	1.F	41.1	41.9	41.6	36.2	42.1	39.6
R09984	9/9 O'HARA STREET MARRICKVILLE	RES	1.F	40.9	41.8	41.4	35.9	41.9	39.6
R09989	4/4 CENTRAL AVENUE MARRICKVILLE	RES	0.F	37.7	38.6	38	32	39.6	37.7
R09993	1/62 CALVERT STREET MARRICKVILLE	RES	0.F	41.1	41.6	41.5	34.3	41.7	38.6
R09993	1/62 CALVERT STREET MARRICKVILLE	RES	1.F	43	43.2	43.3	40.1	43.3	40.8
R09994	3/58 CALVERT STREET MARRICKVILLE	RES	0.F	41.4	41.6	41.8	38.8	41.7	39.7
R09994	3/58 CALVERT STREET MARRICKVILLE	RES	1.F	42.3	42.7	42.6	39.8	42.7	40.3
R09996	26/107 SILVER STREET MARRICKVILLE	RES	1.F	36.9	40.5	37.4	31.6	40.7	36.5
R09997	26/107 SILVER STREET MARRICKVILLE	RES	0.F	39.2	40.4	39.5	32.3	40.5	38.8
R09997	26/107 SILVER STREET MARRICKVILLE	RES	1.F	41.9	42.1	42	38.5	41.9	39.7
R09998	26/107 SILVER STREET MARRICKVILLE	RES	1.F	39.3	41	39.8	35.7	41.4	38.4
R09999	2/105 SILVER STREET MARRICKVILLE	RES	0.F	38.1	39.9	38.4	31.6	40	37.5
R10000	20/101A SILVER STREET MARRICKVILLE	RES	0.F	38.7	39.5	38.9	31.8	39.5	38
R10000	20/101A SILVER STREET MARRICKVILLE	RES	1.F	42.3	42.3	42.4	39.5	42.3	39.9
R10001	1/95 SILVER STREET MARRICKVILLE	RES	0.F	38.6	39	38.7	29.8	39	37.9
R10001	1/95 SILVER STREET MARRICKVILLE	RES	1.F	41.3	42	41.8	31.8	42.1	39.7
R10002	20/101A SILVER STREET MARRICKVILLE	RES	0.F	38.6	39.2	38.8	31.9	39.3	37.9
R10002	20/101A SILVER STREET MARRICKVILLE	RES	1.F	41.7	41.8	41.8	39.5	41.7	39.5
R10003	19/101 SILVER STREET MARRICKVILLE	RES	0.F	38.8	39.3	39	31.1	40.1	38.1
R10003	19/101 SILVER STREET MARRICKVILLE	RES	1.F	41.7	41.9	41.7	39.2	41.7	39.5
R10003	19/101 SILVER STREET MARRICKVILLE	RES	2.F	41.6	42.1	41.8	39.5	41.8	39.4
R10004	18/99 SILVER STREET MARRICKVILLE	RES	0.F	40	40.2	40.1	31.2	40.3	38.7
R10004	18/99 SILVER STREET MARRICKVILLE	RES	1.F	41.7	41.9	41.7	39	41.7	39.5
R10004	18/99 SILVER STREET MARRICKVILLE	RES	2.F	41.6	42.1	41.8	39.4	41.8	39.4
R10005	118/97 SILVER STREET MARRICKVILLE	RES	0.F	38.2	38.5	38.3	29.7	38.6	37.6
R10005	118/97 SILVER STREET MARRICKVILLE	RES	1.F	40.9	41.4	41.2	31.8	41.5	39.3
R10005	118/97 SILVER STREET MARRICKVILLE	RES	2.F	41.6	42	41.7	39.3	41.8	39.4
R10006	1/89 SILVER STREET MARRICKVILLE	RES	1.F	39.7	40.5	40.1	31.5	40.7	38.2
R10007	4/83 SILVER STREET MARRICKVILLE	RES	1.F	38.6	39.7	39	30.5	39.9	37.4
R10008	1/81 SILVER STREET MARRICKVILLE	RES	1.F	38.5	39.7	38.9	30.1	39.8	37.4
R10009	1/85 SILVER STREET MARRICKVILLE	RES	1.F	38.6	39.7	39	30.3	39.9	37.5
R10010	15/93 SILVER STREET MARRICKVILLE	RES	1.F	39	40	39.4	30.9	40.1	37.9
R10011	12/87 SILVER STREET MARRICKVILLE	RES	1.F	40.5	40.8	40.5	38	40.9	38.6
R10012	14/91 SILVER STREET MARRICKVILLE	RES	1.F	39.1	40.1	39.5	31	40.2	38
R10012	14/91 SILVER STREET MARRICKVILLE	RES	2.F	41.5	41.6	41.7	38.8	41.7	39.3
R10013	D/106 SILVER STREET MARRICKVILLE	RES	0.F	39.9	40.1	40	31.8	40.2	38.8
R10013	D/106 SILVER STREET MARRICKVILLE	RES	1.F	41.9	41.8	42	37.3	41.9	39.7
R10014	B/110 SILVER STREET MARRICKVILLE	RES	0.F	39.3	39.5	39.3	31.1	39.6	38.4
R10014	B/110 SILVER STREET MARRICKVILLE	RES	1.F	42	41.9	42	37.2	41.9	39.7
R10015	14/112 SILVER STREET MARRICKVILLE	RES	0.F	40.4	40.2	40.2	32.4	40.4	38.8
R10015	14/112 SILVER STREET MARRICKVILLE	RES	1.F	42	41.9	42	37.6	42	39.8
R10016	A/108 SILVER STREET MARRICKVILLE	RES	0.F	39.5	39.8	39.6	31.4	39.9	38.6
R10016	A/108 SILVER STREET MARRICKVILLE	RES	1.F	41.9	41.9	42	37.2	41.9	39.7
R10017	16/116 SILVER STREET MARRICKVILLE	RES	0.F	40.1	40.1	40.1	31.5	40.2	38.5
R10017	16/116 SILVER STREET MARRICKVILLE	RES	1.F	41.9	41.7	41.9	37.3	41.8	39.5
R10018	17/118 SILVER STREET MARRICKVILLE	RES	0.F	39.9	40	40	31.3	40.1	38.6
R10018	17/118 SILVER STREET MARRICKVILLE	RES	1.F	41.9	42	42	37.2	41.9	39.6
R10019	15/114 SILVER STREET MARRICKVILLE	RES	0.F	41.3	41.2	41.1	31.5	41.4	39.7
R10019	15/114 SILVER STREET MARRICKVILLE	RES	1.F	43.2	43.2	43.3	37.3	43.3	40.9
R10020	1/120 SILVER STREET MARRICKVILLE	RES	0.F	40	40.1	40	31.8	40.2	38.8
R10020	1/120 SILVER STREET MARRICKVILLE	RES	1.F	42.1	42	42.1	37.5	42.1	39.9
R10021	122 SILVER STREET MARRICKVILLE	RES	0.F	40.9	40.8	41	32.4	40.9	39.3
R10021	122 SILVER STREET MARRICKVILLE	RES	1.F	41.8	42	41.8	38.2	42.1	39.9
R10022	2/124 SILVER STREET MARRICKVILLE	RES	0.F	41.4	41.2	41.4	32.3	41.2	39.6
R10022	2/124 SILVER STREET MARRICKVILLE	RES	1.F	42	42.2	42.2	33.9	42.2	40
R10023	1/126 SILVER STREET MARRICKVILLE	RES	0.F	38	38.5	38.2	31.6	38.6	37.5
R10023	1/126 SILVER STREET MARRICKVILLE	RES	1.F	40.4	41.3	40.7	33.7	41.5	39.1
R10025	26/128 SILVER STREET MARRICKVILLE	RES	0.F	36.8	39.3	36.8	31.3	39.5	36.2
R10025	26/128 SILVER STREET MARRICKVILLE	RES	1.F	40.1	42.4	40.6	35.4	42.8	38.8
R10045	1/312 ILLAWARRA ROAD MARRICKVILLE	COM	1.F	39.5	40.8	40	34.6	41	38.9
R10049	4/304 ILLAWARRA ROAD MARRICKVILLE	COM	0.F	41.1	42	41.4	36.8	42.2	40.4
R10049	4/304 ILLAWARRA ROAD MARRICKVILLE	COM	1.F	42.6	43.6	43	38.5	43.8	41.3
R10050	2/308 ILLAWARRA ROAD MARRICKVILLE	COM	0.F	40.2	40.9	40.9	35.7	41.5	38.7
R10050	2/308 ILLAWARRA ROAD MARRICKVILLE	COM	1.F	42.2	42.9	42.8	37.7	43.9	40.4
R10053	23/331 ILLAWARRA ROAD MARRICKVILLE	COM	1.F	36.6	38.2	37.1	31.3	38.3	36.2
R10064	31/299 ILLAWARRA ROAD MARRICKVILLE	COM	1.F	42.4	42.7	42.5	35	42.8	40.5
R10065	32/297 ILLAWARRA ROAD MARRICKVILLE	COM	1.F	37.9	39.2	38.3	31.8	39.5	37.2
R10065	32/297 ILLAWARRA ROAD MARRICKVILLE	COM	2.F	42.5	42.9	42.7	38.9	42.9	40.5

R10070	1/288 ILLAWARRA ROAD MARRICKVILLE	COM	1.F	38.9	39.9	39.3	31.1	40	37
R10071	31/284 ILLAWARRA ROAD MARRICKVILLE	COM	1.F	36.9	38.3	37.3	30.3	38.4	36.1
R10077	X/114 PETERSHAM ROAD MARRICKVILLE	RES	0.F	38.6	39	38.7	31.3	39	38
R10078	112A PETERSHAM ROAD MARRICKVILLE	RES	0.F	41.8	41.7	41.8	33.3	41.8	40.4
R10082	5/258-272 ILLAWARRA ROAD MARRICKVILLE	COM	0.F	41.3	41.3	41.4	34	41.4	39.9
R10082	5/258-272 ILLAWARRA ROAD MARRICKVILLE	COM	1.F	44.3	44.4	44.5	36.4	44.5	42.2
R10084	1/108 PETERSHAM ROAD MARRICKVILLE	RES	1.F	39	39.6	39.2	30.1	39.8	37.7
R10087	7/107 PETERSHAM ROAD MARRICKVILLE	RES	0.F	38.9	39.3	39	29.8	39.3	38.5
R10087	7/107 PETERSHAM ROAD MARRICKVILLE	RES	1.F	43.1	43.5	43.4	31.9	43.6	41.4
R10088	7/109 PETERSHAM ROAD MARRICKVILLE	RES	1.F	37.5	38.5	37.8	31	38.7	36.8
R10089	111 PETERSHAM ROAD MARRICKVILLE	RES	1.F	37.9	38.9	38.2	31	39	37.2
R10090	C/115 PETERSHAM ROAD MARRICKVILLE	RES	0.F	41.4	41.7	41.5	32.3	41.8	40.5
R10090	C/115 PETERSHAM ROAD MARRICKVILLE	RES	1.F	43.5	43.9	43.8	34.2	44	41.7
R10097	D/133 PETERSHAM ROAD MARRICKVILLE	RES	0.F	41.6	41.9	41.7	34.7	41.9	40.3
R10098	1 FRANCIS STREET MARRICKVILLE	RES	0.F	40.6	41.2	40.8	34.3	41.3	39.5
R10098	1 FRANCIS STREET MARRICKVILLE	RES	1.F	40.9	41.3	41.1	37.8	41.4	39.1
R10099	1/5 FRANCIS STREET MARRICKVILLE	RES	0.F	39.9	40.6	40.1	34.4	40.6	39
R10100	2/3 FRANCIS STREET MARRICKVILLE	RES	0.F	39.8	40.5	40	34.6	42.4	38.9
R10100	2/3 FRANCIS STREET MARRICKVILLE	RES	1.F	41.7	42.7	42.1	38	43.2	40.2
R10101	7 FRANCIS STREET MARRICKVILLE	RES	0.F	40.2	40.7	40.3	36.8	40.7	39
R10101	7 FRANCIS STREET MARRICKVILLE	RES	1.F	41.8	42.5	41.9	38.5	42.3	39.7
R10102	Y/11 FRANCIS STREET MARRICKVILLE	RES	0.F	42	42.2	42.1	37.5	42.2	40.3
R10103	X/13 FRANCIS STREET MARRICKVILLE	RES	0.F	41.7	42.2	42.1	37.5	42.1	40.2
R10106	2/4 ALBION STREET MARRICKVILLE	RES	0.F	39.6	39.8	39.7	31.1	39.9	38.4
R10107	1/6 ALBION STREET MARRICKVILLE	RES	0.F	37.9	38.3	38	30.8	39.7	37.3
R10108	9/3 ALBION STREET MARRICKVILLE	RES	1.F	39.6	39.4	39.8	30.6	40.3	37.5
R10110	1 ALBION STREET MARRICKVILLE	RES	0.F	38.1	38.3	38.1	29.8	38.4	37.3
R10112	8/1 ANN STREET MARRICKVILLE	RES	0.F	43.1	43.6	43.4	36.2	43.7	42
R10112	8/1 ANN STREET MARRICKVILLE	RES	1.F	44.8	45.7	45.2	38.7	45.6	43.1
R10112	8/1 ANN STREET MARRICKVILLE	RES	2.F	46.5	46.7	46.7	43.6	46.6	43.7
R10113	1/20 FLETCHER STREET MARRICKVILLE	RES	0.F	39.4	39.5	39.3	30.5	39.5	35.7
R10113	1/20 FLETCHER STREET MARRICKVILLE	RES	1.F	43.9	44.1	44	33	44.2	40
R10114	10/22 FLETCHER STREET MARRICKVILLE	RES	1.F	40.8	41.6	41.1	34.1	41.7	39.6
R10115	9/24 FLETCHER STREET MARRICKVILLE	RES	1.F	42.4	43.1	42.7	34	43.2	41.1
R10116	1/26 FLETCHER STREET MARRICKVILLE	RES	1.F	40.9	41.7	41.2	33	41.9	39.8
R10118	17/19 FLETCHER STREET MARRICKVILLE	RES	0.F	40.3	39	40.3	29.6	40.6	35.1
R10118	17/19 FLETCHER STREET MARRICKVILLE	RES	1.F	43	43.1	43	33.2	43.1	39.7
R10119	18/21 FLETCHER STREET MARRICKVILLE	RES	0.F	40.9	40.9	40.9	31.4	41	36.4
R10119	18/21 FLETCHER STREET MARRICKVILLE	RES	1.F	45.6	45.7	45.8	34.7	45.8	41.3
R10122	2/25 FLETCHER STREET MARRICKVILLE	OED	0.F	45.5	45	45.2	37.1	45	43
R10122	2/25 FLETCHER STREET MARRICKVILLE	OED	1.F	46.6	47.8	47.3	39.4	47.7	44
R10122	2/25 FLETCHER STREET MARRICKVILLE	OED	2.F	47.9	46.5	46.1	43.9	47.7	43.6
R10127	1/30 FLETCHER STREET MARRICKVILLE	RES	0.F	41.3	40.6	41.1	29.7	40.7	39
R10127	1/30 FLETCHER STREET MARRICKVILLE	RES	1.F	44.4	44.8	44.6	33.8	44.9	42.2
R10128	1/32 FLETCHER STREET MARRICKVILLE	RES	0.F	44.7	44.2	44.7	38.2	44.2	42.5
R10129	11/15 FRANCIS STREET MARRICKVILLE	RES	0.F	41.7	41.6	41.8	37.6	41.5	39.7
R10129	11/15 FRANCIS STREET MARRICKVILLE	RES	1.F	43.2	43.7	43.3	38.8	43.4	40.8
R10130	15A FRANCIS STREET MARRICKVILLE	RES	0.F	41.6	41.4	41.5	37.8	41.3	39.5
R10131	3/17 FRANCIS STREET MARRICKVILLE	RES	0.F	41.9	41.9	41.7	38	41.4	39.6
R10131	3/17 FRANCIS STREET MARRICKVILLE	RES	1.F	42.6	43.4	42.4	41.2	43.3	40
R10132	19-21 FRANCIS STREET MARRICKVILLE	RES	0.F	42.2	42.4	41.9	38	42	39.8
R10132	19-21 FRANCIS STREET MARRICKVILLE	RES	1.F	42.8	44.3	42.6	41.3	45.3	40.2
R10133	1/23 FRANCIS STREET MARRICKVILLE	RES	0.F	42.3	42.7	42.1	37.9	43.3	39.9
R10133	1/23 FRANCIS STREET MARRICKVILLE	RES	1.F	42.9	44.7	44.2	41.4	45.5	40.3
R10133	1/23 FRANCIS STREET MARRICKVILLE	RES	2.F	45.6	47.1	46.6	41.3	47	42.7
R10134	2/25 FRANCIS STREET MARRICKVILLE	RES	0.F	43.3	44.2	43.5	37.9	43.6	40.4
R10135	27 FRANCIS STREET MARRICKVILLE	RES	0.F	44.4	44.9	44.4	38.2	44.3	42.1
R10136	5/34 FLETCHER STREET MARRICKVILLE	RES	0.F	43.8	44.7	44	38.1	44.4	41.9
R10137	C/31 FRANCIS STREET MARRICKVILLE	RES	0.F	43.3	44.2	43.4	37.6	44	41.2
R10137	C/31 FRANCIS STREET MARRICKVILLE	RES	1.F	44.8	45.7	45.5	39.9	46	42.2
R10138	D/29 FRANCIS STREET MARRICKVILLE	RES	0.F	43.7	44.9	44.2	38.2	44.6	42
R10138	D/29 FRANCIS STREET MARRICKVILLE	RES	1.F	45.6	46.5	46.3	42.2	46.8	42
R10139	A/35 FRANCIS STREET MARRICKVILLE	RES	0.F	43.1	43.5	42.8	37.2	43.3	40.5
R10140	11/33 FRANCIS STREET MARRICKVILLE	RES	0.F	43.4	44.2	43.4	37.4	44	41.2
R10141	37A FRANCIS STREET MARRICKVILLE	RES	0.F	43.1	43.6	42.7	36.8	43.6	40.6
R10141	37A FRANCIS STREET MARRICKVILLE	RES	1.F	44.4	44.3	44.1	42.2	46.4	41.4
R10142	2/37 FRANCIS STREET MARRICKVILLE	RES	0.F	43.6	44.5	43.5	36.7	44.2	41.4
R10142	2/37 FRANCIS STREET MARRICKVILLE	RES	1.F	45.3	45.8	45.4	38.4	46	41.3
R10143	39 FRANCIS STREET MARRICKVILLE	RES	0.F	44.8	45.1	44.9	37.8	45.2	43.1
R10143	39 FRANCIS STREET MARRICKVILLE	RES	1.F	47.7	47.8	47.8	40.5	47.6	45
R10144	15/43 FRANCIS STREET MARRICKVILLE	RES	0.F	44.1	44.9	44.3	35.7	45	43
R10145	14/45 FRANCIS STREET MARRICKVILLE	RES	0.F	45.4	45.8	45.5	37	45.9	44
R10146	13/47 FRANCIS STREET MARRICKVILLE	RES	0.F	45.9	46.3	46.4	37.3	46.8	44
R10147	12/49 FRANCIS STREET MARRICKVILLE	RES	0.F	46.3	45.5	46.1	38.1	45.7	43.7
R10147	12/49 FRANCIS STREET MARRICKVILLE	RES	1.F	46.9	47.1	46.8	44.7	48.2	44.3
R10148	B/53 FRANCIS STREET MARRICKVILLE	OED	0.F	41.8	41	41.6	31.9	41.1	38.7
R10148	B/53 FRANCIS STREET MARRICKVILLE	OED	1.F	46	45.8	45.9	38.8	45.9	43.6
R10148	B/53 FRANCIS STREET MARRICKVILLE	OED	2.F	46.5	46.5	46.5	44.4	47.9	43.9
R10148	B/53 FRANCIS STREET MARRICKVILLE	OED	3.F	50.6	50.5	50.6	44.3	50.6	47
R10149	B/53 FRANCIS STREET MARRICKVILLE	OED	0.F	46.5	46.3	46.5	36.6	46.5	44.5
R10149	B/53 FRANCIS STREET MARRICKVILLE	OED	1.F	48.1	48	48.5	44.9	49.2	45.4

R10150	1/200 LIVINGSTONE ROAD MARRICKVILLE	OED	0.F	45.9	45.1	45.6	32.9	45.3	41.7
R10150	1/200 LIVINGSTONE ROAD MARRICKVILLE	OED	1.F	46.6	46.3	46.5	35.2	46.4	43.1
R10151	1/200 LIVINGSTONE ROAD MARRICKVILLE	OED	0.F	45.7	45.3	46	38.5	45.4	42.7
R10151	1/200 LIVINGSTONE ROAD MARRICKVILLE	OED	1.F	47.1	47.8	46.9	40	48.1	43.9
R10151	1/200 LIVINGSTONE ROAD MARRICKVILLE	OED	2.F	48.7	48.5	49	44	48.5	45
R10151	1/200 LIVINGSTONE ROAD MARRICKVILLE	OED	3.F	50.3	49.7	48.4	44.5	49.9	45.1
R10152	1/200 LIVINGSTONE ROAD MARRICKVILLE	OED	0.F	38.6	38.3	38.5	27.1	38.4	35.5
R10152	1/200 LIVINGSTONE ROAD MARRICKVILLE	OED	1.F	40.5	39.9	40.5	30.2	40.1	37.1
R10153	14/13 FLETCHER STREET MARRICKVILLE	OED	0.F	39	39.7	38.9	31.9	39.8	34
R10153	14/13 FLETCHER STREET MARRICKVILLE	OED	1.F	43.1	44.3	43.2	35.2	44.4	37.2
R10154	196 LIVINGSTONE ROAD MARRICKVILLE	OED	1.F	45.6	45.9	45	37.4	46	41.2
R10155	196 LIVINGSTONE ROAD MARRICKVILLE	RES	0.F	39.8	40.3	38.2	33.1	41.4	35.6
R10156	196 LIVINGSTONE ROAD MARRICKVILLE	RES	0.F	47	45.9	44.8	37.6	46.9	41.3
R10157	196 LIVINGSTONE ROAD MARRICKVILLE	OED	0.F	46.5	46.7	46	38.3	47	43.9
R10157	196 LIVINGSTONE ROAD MARRICKVILLE	OED	1.F	48.3	48.4	48	45.5	48.6	45
R10158	202 LIVINGSTONE ROAD MARRICKVILLE	OED	0.F	47.5	46.7	47.3	36.2	46.8	44.8
R10158	202 LIVINGSTONE ROAD MARRICKVILLE	OED	1.F	49.8	49.4	49.6	44.7	49.1	45.3
R10159	1/204 LIVINGSTONE ROAD MARRICKVILLE	RES	0.F	46.8	46.1	45.9	36.4	46.3	42.5
R10159	1/204 LIVINGSTONE ROAD MARRICKVILLE	RES	1.F	47.6	47.3	47.3	40.7	47.6	44
R10160	202 LIVINGSTONE ROAD MARRICKVILLE	RES	0.F	46.7	46	44.8	36.4	46.2	42.7
R10160	202 LIVINGSTONE ROAD MARRICKVILLE	RES	1.F	47.4	47.5	46.9	41.1	47.6	43.8
R10161	202 LIVINGSTONE ROAD MARRICKVILLE	OED	0.F	47.2	46.1	45.9	40.6	46.9	43.7
R10161	202 LIVINGSTONE ROAD MARRICKVILLE	OED	1.F	47.9	47.7	47.5	42	48.2	44.5
R10162	A/206 LIVINGSTONE ROAD MARRICKVILLE	RES	0.F	46.3	45.9	45.9	37.3	46.3	40.4
R10162	A/206 LIVINGSTONE ROAD MARRICKVILLE	RES	1.F	47.9	47.7	47.6	39.6	48	44.3
R10163	A/210 LIVINGSTONE ROAD MARRICKVILLE	RES	0.F	46.1	45.8	45.7	36.7	46.2	39.8
R10164	1/52 FRANCIS STREET MARRICKVILLE	RES	0.F	48.2	47.5	47.9	36.5	47.7	45.2
R10164	1/52 FRANCIS STREET MARRICKVILLE	RES	1.F	48.6	48.4	48.4	44	48.3	45.6
R10165	1/50 FRANCIS STREET MARRICKVILLE	RES	0.F	49	48.1	48.8	38.2	48.2	45.9
R10166	1/48 FRANCIS STREET MARRICKVILLE	RES	0.F	46.2	45.8	46.1	35.3	45.9	43.8
R10167	25/46 FRANCIS STREET MARRICKVILLE	RES	0.F	42.2	42	42.1	33.1	42.2	40.7
R10167	25/46 FRANCIS STREET MARRICKVILLE	RES	1.F	47.2	47.2	47.1	38.6	47.3	44.6
R10168	24/44 FRANCIS STREET MARRICKVILLE	RES	0.F	42	42.1	42	34	42.2	40.7
R10168	24/44 FRANCIS STREET MARRICKVILLE	RES	1.F	47	47.1	47.2	38.7	47.2	44.7
R10169	23/42 FRANCIS STREET MARRICKVILLE	RES	0.F	45.1	45.9	45.7	36.9	45.8	43.6
R10170	22/40 FRANCIS STREET MARRICKVILLE	RES	0.F	47.6	47.2	47.4	40.1	47.2	44.9
R10170	22/40 FRANCIS STREET MARRICKVILLE	RES	1.F	47.4	49.6	47.2	45.1	49.2	45.2
R10171	38 FRANCIS STREET MARRICKVILLE	RES	0.F	47.3	47	47.3	41.4	46.7	44.6
R10171	38 FRANCIS STREET MARRICKVILLE	RES	1.F	47.8	48.4	47.9	45.4	48	45.1
R10171	38 FRANCIS STREET MARRICKVILLE	RES	2.F	50	50.6	50.4	45.5	51.3	47.5
R10172	19/36 FRANCIS STREET MARRICKVILLE	RES	0.F	45.4	45.3	45.2	39.5	46.8	42.8
R10172	19/36 FRANCIS STREET MARRICKVILLE	RES	1.F	46.2	46.7	46.1	40.7	47.4	43.4
R10173	18/34 FRANCIS STREET MARRICKVILLE	RES	0.F	47.1	46.8	47.1	41.5	46.7	44.7
R10174	17/32 FRANCIS STREET MARRICKVILLE	RES	0.F	47.1	47	47	41.7	47	44.6
R10175	16/30 FRANCIS STREET MARRICKVILLE	RES	0.F	47.3	47	47	42.5	47.6	44.6
R10175	16/30 FRANCIS STREET MARRICKVILLE	RES	1.F	47.9	48.3	47.8	45.7	49.1	45.1
R10176	14/26 FRANCIS STREET MARRICKVILLE	RES	0.F	47.6	47.2	47.2	43.6	47	44.8
R10177	1/24 FRANCIS STREET MARRICKVILLE	RES	0.F	47.1	47.1	46.9	43.3	47	44.7
R10178	4/22 FRANCIS STREET MARRICKVILLE	RES	0.F	40.4	41.3	41.1	34.3	41.8	39.4
R10179	A/20 FRANCIS STREET MARRICKVILLE	RES	0.F	41.6	41.7	41.8	33.9	41.9	39.2
R10179	A/20 FRANCIS STREET MARRICKVILLE	RES	1.F	46.4	47.2	46.9	40	47.2	44.5
R10180	B/18 FRANCIS STREET MARRICKVILLE	RES	0.F	41.2	42.2	41.7	34.8	42.4	40.7
R10180	B/18 FRANCIS STREET MARRICKVILLE	RES	1.F	45.6	46.7	46.2	38.4	46.6	44.1
R10181	A/16 FRANCIS STREET MARRICKVILLE	RES	0.F	41.1	43.2	41.9	33.7	42.5	40.2
R10182	14 FRANCIS STREET MARRICKVILLE	RES	0.F	45.2	44.4	44.9	42.5	44.4	42.4
R10183	1/12 FRANCIS STREET MARRICKVILLE	RES	1.F	41.5	43.5	42.1	34.6	43.8	41
R10184	1/10 FRANCIS STREET MARRICKVILLE	RES	1.F	42.3	44	43	36.3	44	41.6
R10185	34/175 LIVINGSTONE ROAD MARRICKVILLE	RES	0.F	42.3	43.5	42.6	36.2	45.2	38.2
R10186	35/177 LIVINGSTONE ROAD MARRICKVILLE	RES	0.F	43.8	44.5	43.8	35.8	45.9	38.8
R10186	35/177 LIVINGSTONE ROAD MARRICKVILLE	RES	1.F	45.8	47.1	46.3	37.6	46.9	41
R10187	36/179 LIVINGSTONE ROAD MARRICKVILLE	RES	0.F	45.1	44.6	44.5	37	46.8	38.8
R10188	37/181 LIVINGSTONE ROAD MARRICKVILLE	RES	0.F	47.6	47.1	46.6	40.2	48	41.8
R10189	38/183 LIVINGSTONE ROAD MARRICKVILLE	RES	0.F	46.4	45.5	44.4	39.2	46.7	40.9
R10190	39/185 LIVINGSTONE ROAD MARRICKVILLE	RES	0.F	46.2	44.8	43.6	37.4	46.3	40.1
R10191	1/187 LIVINGSTONE ROAD MARRICKVILLE	RES	0.F	43.7	42.5	41.2	35.6	44.1	37.8
R10192	2/189 LIVINGSTONE ROAD MARRICKVILLE	RES	0.F	45.1	44.9	42.8	35.3	45.6	39.2
R10192	2/189 LIVINGSTONE ROAD MARRICKVILLE	RES	1.F	46.9	47.6	47.1	40.5	47	44
R10193	1/191 LIVINGSTONE ROAD MARRICKVILLE	RES	0.F	45.2	46.2	43.5	36.2	46.1	40.4
R10194	5/193 LIVINGSTONE ROAD MARRICKVILLE	RES	0.F	43.9	45.6	42.7	37.2	46.1	39.9
R10195	6/195 LIVINGSTONE ROAD MARRICKVILLE	RES	0.F	43.5	44.4	41.8	35.3	45.9	38.5
R10195	6/195 LIVINGSTONE ROAD MARRICKVILLE	RES	1.F	44.6	45.4	43.4	37	45.8	41.7
R10196	B/197 LIVINGSTONE ROAD MARRICKVILLE	RES	0.F	43.3	44.8	41.8	36.3	45.8	38.4
R10197	A/197A LIVINGSTONE ROAD MARRICKVILLE	RES	0.F	41.7	44.4	40.6	35.5	44.6	37.2
R10197	A/197A LIVINGSTONE ROAD MARRICKVILLE	RES	1.F	44.8	46.9	43.8	37.5	47.1	39.2
R10198	18/199 LIVINGSTONE ROAD MARRICKVILLE	RES	0.F	39.1	40.3	37.5	35.1	40.7	36.3
R10199	5/53 ROBERT STREET MARRICKVILLE	RES	0.F	41.3	40.5	40.6	32.5	41	34.9
R10199	5/53 ROBERT STREET MARRICKVILLE	RES	1.F	43.9	43.7	43.5	34.8	43.9	37.4
R10200	51 ROBERT STREET MARRICKVILLE	RES	1.F	40.5	41	40.5	34	41	35.8
R10201	1/49 ROBERT STREET MARRICKVILLE	RES	0.F	41.5	40.6	38.7	33.4	43.1	35.6
R10204	205 LIVINGSTONE ROAD MARRICKVILLE	OPW	0.F	44.1	45.2	43.2	36.5	45.3	39.5
R10204	205 LIVINGSTONE ROAD MARRICKVILLE	OPW	1.F	50.5	50.1	49.8	43.8	49.9	45.9

R10204	205 LIVINGSTONE ROAD MARRICKVILLE	OPW	2.F	50.5	50.3	50.3	44.6	50.7	47.3
R10204	205 LIVINGSTONE ROAD MARRICKVILLE	OPW	3.F	51.7	51.4	51.8	45.5	51.6	47.3
R10205	6/47 ROBERT STREET MARRICKVILLE	RES	0.F	45.6	44.2	44.1	39	44.7	38.6
R10206	7/45 ROBERT STREET MARRICKVILLE	RES	0.F	47.6	45.7	44.8	37.7	47.8	41.4
R10207	B/43 ROBERT STREET MARRICKVILLE	RES	0.F	43.5	44.5	43.9	37.1	47.1	39.4
R10207	B/43 ROBERT STREET MARRICKVILLE	RES	1.F	49.1	49.4	49.3	40.7	50	43.5
R10208	9/41 ROBERT STREET MARRICKVILLE	RES	0.F	44.1	44.9	44.4	37.6	47.6	39.7
R10209	11/37 ROBERT STREET MARRICKVILLE	RES	0.F	45.7	48.2	46	43.5	48.1	43.8
R10210	11/37 ROBERT STREET MARRICKVILLE	RES	0.F	48.2	45	46.9	38.2	48.5	40.1
R10210	11/37 ROBERT STREET MARRICKVILLE	RES	1.F	49.3	49.4	49.3	44.8	49.5	45
R10211	2/35 ROBERT STREET MARRICKVILLE	RES	0.F	47	46.1	46.5	36.5	48.2	42.3
R10212	11/33 ROBERT STREET MARRICKVILLE	RES	0.F	44.8	44.2	45.4	35.1	47.6	42.1
R10213	13/31 ROBERT STREET MARRICKVILLE	RES	0.F	45.5	45	45.3	38.9	46.7	41.8
R10214	14/29 ROBERT STREET MARRICKVILLE	RES	0.F	45.6	45.1	44.5	39.2	46.7	42
R10215	15/27 ROBERT STREET MARRICKVILLE	RES	0.F	42	42.5	42	39	44.6	40.5
R10215	15/27 ROBERT STREET MARRICKVILLE	RES	1.F	45.7	46.3	43.6	40.5	48.6	41.9
R10216	16/25 ROBERT STREET MARRICKVILLE	RES	0.F	43.2	46.1	42.4	39.5	48	41.7
R10217	1/23 ROBERT STREET MARRICKVILLE	RES	0.F	47.2	46.9	43	38.5	48.5	42.4
R10218	1/45 PINE STREET MARRICKVILLE	RES	0.F	40.5	40.4	40.5	35.1	42.8	37.7
R10219	1/43 PINE STREET MARRICKVILLE	RES	0.F	41.8	40.6	40.5	36.6	45	36.9
R10220	1/41 PINE STREET MARRICKVILLE	RES	0.F	42.3	43.5	42.9	37.2	45.7	38.7
R10221	3/39 PINE STREET MARRICKVILLE	RES	0.F	43.2	45	43.6	37.6	47.1	39.5
R10222	1/37 PINE STREET MARRICKVILLE	RES	0.F	44.1	45.7	44.2	39.7	47.7	39.8
R10223	3/35 PINE STREET MARRICKVILLE	RES	0.F	44.1	46.1	44.6	38.4	47.6	40.1
R10224	12/33 PINE STREET MARRICKVILLE	RES	0.F	48.2	48.2	48.3	42.9	50.9	44.1
R10225	36/31 PINE STREET MARRICKVILLE	RES	0.F	48.6	48.3	48.4	38	49.6	43.9
R10225	36/31 PINE STREET MARRICKVILLE	RES	1.F	49.9	50	50	39.5	50.3	45.1
R10226	10/29 PINE STREET MARRICKVILLE	RES	0.F	45	44.8	42.6	37.8	48.1	40.4
R10226	10/29 PINE STREET MARRICKVILLE	RES	1.F	49.9	49.7	46.9	39.9	50.4	44.9
R10227	1/25 PINE STREET MARRICKVILLE	RES	0.F	43.4	43.6	41.7	35.8	46.6	39.5
R10228	1/23 PINE STREET MARRICKVILLE	RES	0.F	44.5	44.4	42.5	38.2	47.6	39.9
R10229	2/21 PINE STREET MARRICKVILLE	RES	0.F	44.6	43.4	42.2	36.9	48.1	40.8
R10230	32/19 PINE STREET MARRICKVILLE	RES	0.F	44.8	45	41.5	37.9	47.3	40.6
R10231	X/30 SOUTH STREET MARRICKVILLE	RES	0.F	45.1	44.9	42.1	38.1	48.4	41.7
R10232	X/30 SOUTH STREET MARRICKVILLE	RES	0.F	40.9	39.4	39.4	34.5	42	38.2
R10233	Y/28 SOUTH STREET MARRICKVILLE	RES	0.F	41.3	40	39	34.4	42.1	38.6
R10234	24/24 SOUTH STREET MARRICKVILLE	RES	0.F	41.1	39.6	38.9	34.4	41.7	38.5
R10235	23/21 ROBERT STREET MARRICKVILLE	RES	0.F	42.2	42.4	39.9	34.6	45.5	39
R10236	1/22 SOUTH STREET MARRICKVILLE	RES	0.F	41	39.9	39.2	34.2	42.2	39.3
R10237	1/20 SOUTH STREET MARRICKVILLE	RES	0.F	41.3	40.5	39.8	33.8	42.6	39.4
R10238	26/18 SOUTH STREET MARRICKVILLE	RES	0.F	43.4	39.8	39.1	34.2	42.2	39.1
R10239	A/19 ROBERT STREET MARRICKVILLE	RES	0.F	42.9	43	41	35.4	46.9	40.4
R10239	A/19 ROBERT STREET MARRICKVILLE	RES	1.F	48.6	48	46	40.6	50.2	45.7
R10240	2/20 ROBERT STREET MARRICKVILLE	RES	0.F	47.2	43.4	43.4	39	46.2	43.1
R10240	2/20 ROBERT STREET MARRICKVILLE	RES	1.F	48.3	48.4	44.8	40	48.2	43.9
R10241	22A ROBERT STREET MARRICKVILLE	RES	0.F	46.1	43.6	43.2	33.3	47.9	40.5
R10241	22A ROBERT STREET MARRICKVILLE	RES	1.F	48.9	45.8	45.1	34.8	48.4	41.6
R10241	22A ROBERT STREET MARRICKVILLE	RES	2.F	48.9	48.9	46.2	40.6	48.4	44.2
R10242	B/26 ROBERT STREET MARRICKVILLE	RES	0.F	40.1	40	38	33.5	42.1	36.7
R10244	1/30 ROBERT STREET MARRICKVILLE	RES	0.F	39.2	38.8	37.9	33.3	41.4	36.2
R10245	A/34 ROBERT STREET MARRICKVILLE	RES	0.F	40.9	40.5	40.7	34.1	43.2	37.5
R10246	1/38 ROBERT STREET MARRICKVILLE	RES	0.F	40.8	40.3	40.8	33.7	43.2	37.3
R10247	1/42 ROBERT STREET MARRICKVILLE	RES	0.F	39.2	38.5	39	34.1	40.9	36.2
R10248	6/19 DAVID STREET MARRICKVILLE	RES	1.F	44.4	44.4	43.4	36.1	47.6	38.9
R10250	2/15 DAVID STREET MARRICKVILLE	RES	1.F	38.9	39.1	37.5	32.8	40.6	35.4
R10251	16/11A DAVID STREET MARRICKVILLE	RES	1.F	41.2	41.7	39.4	34.3	43.8	36.9
R10252	2/48 ROBERT STREET MARRICKVILLE	RES	0.F	42.2	40.5	40.2	35.6	42.8	37.7
R10253	1/46 ROBERT STREET MARRICKVILLE	RES	0.F	41.4	40.7	40.5	35.6	43.4	37.8
R10254	44 ROBERT STREET MARRICKVILLE	RES	0.F	41	42.6	41	35.9	43.7	39.2
R10255	9/26 DAVID STREET MARRICKVILLE	RES	0.F	43.3	42.9	42.5	36.3	45.4	37.3
R10255	9/26 DAVID STREET MARRICKVILLE	RES	1.F	46.5	47	46	38.7	47.4	40.3
R10256	8/24 DAVID STREET MARRICKVILLE	RES	0.F	42.1	43.8	42.4	36.5	45.4	37.9
R10256	8/24 DAVID STREET MARRICKVILLE	RES	1.F	44.7	47.2	45.3	38.2	47	40.7
R10257	7/22 DAVID STREET MARRICKVILLE	RES	0.F	42.5	43.4	42.8	36.4	45.7	38.2
R10257	7/22 DAVID STREET MARRICKVILLE	RES	1.F	44.9	46.5	45.4	37.9	46.9	39.6
R10258	17/20 DAVID STREET MARRICKVILLE	RES	0.F	44.2	43.9	44.2	37.5	46.6	39.5
R10258	17/20 DAVID STREET MARRICKVILLE	RES	1.F	46.1	46.5	46.5	42.4	47.5	40.8
R10259	18/18 DAVID STREET MARRICKVILLE	RES	0.F	44.3	44.2	44.3	35.5	46.6	39.8
R10260	19/16 DAVID STREET MARRICKVILLE	RES	0.F	44.8	44.5	44.7	33.4	46.6	38.2
R10261	2/58 HOLLANDS AVENUE MARRICKVILLE	RES	0.F	40.7	39.2	39.3	33.2	43.3	36
R10262	A/54 HOLLANDS AVENUE MARRICKVILLE	RES	0.F	44.4	45.6	42.7	34.4	47.9	40.5
R10263	1/48 HOLLANDS AVENUE MARRICKVILLE	RES	0.F	45	44.6	42.9	37.5	47.5	40.8
R10264	X/46 HOLLANDS AVENUE MARRICKVILLE	RES	0.F	44.7	43.7	44.3	38.2	47.4	40.4
R10265	1/46 PINE STREET MARRICKVILLE	RES	0.F	45.2	44.7	42.2	34.7	46.9	38.9
R10266	2/44 PINE STREET MARRICKVILLE	RES	0.F	44.7	41.9	43.4	34.9	47.8	37.5
R10267	1/42 PINE STREET MARRICKVILLE	RES	0.F	41.5	41.1	40.1	36.5	43.8	38.7
R10268	1/40 PINE STREET MARRICKVILLE	RES	0.F	40.1	39.6	39	34.9	42.3	37
R10268	1/40 PINE STREET MARRICKVILLE	RES	1.F	41.9	41.7	40.5	36.8	44.6	39.2
R10269	1/38 PINE STREET MARRICKVILLE	RES	0.F	39.2	38.4	38	34.8	41.1	36.9
R10270	1/36 PINE STREET MARRICKVILLE	RES	1.F	41.8	40.4	39.9	36.5	41.8	39.2
R10271	1/34 PINE STREET MARRICKVILLE	RES	0.F	39.6	38.3	38.2	34.9	39.4	37.6

R10272	32 PINE STREET MARRICKVILLE	RES	0.F	40.5	38.9	39	33.3	40.3	38.3
R10273	1/30 PINE STREET MARRICKVILLE	RES	0.F	40.1	38.6	38.5	35	39.6	37.8
R10274	28 PINE STREET MARRICKVILLE	RES	0.F	40.4	41.8	40.8	38.8	40.5	38.7
R10274	28 PINE STREET MARRICKVILLE	RES	1.F	43.4	43.7	42.8	40.3	44.1	41.2
R10275	2/26 PINE STREET MARRICKVILLE	RES	0.F	43.5	43.9	42.6	36	44.6	43.7
R10276	1/24 PINE STREET MARRICKVILLE	RES	0.F	43.9	43.9	43.4	34.4	47	41.3
R10277	12/39 SOUTH STREET MARRICKVILLE	RES	0.F	42.1	41.9	40.2	34.5	43	38.7
R10278	A/35 SOUTH STREET MARRICKVILLE	RES	0.F	39.8	38.5	37.6	34.1	42.7	37.7
R10280	33 SOUTH STREET MARRICKVILLE	RES	0.F	38.8	39.6	38.7	35.6	41.7	36.9
R10281	92/31 SOUTH STREET MARRICKVILLE	RES	0.F	42.6	40.8	40.4	35.8	43.2	38.7
R10282	8/29 SOUTH STREET MARRICKVILLE	RES	0.F	40.6	40	38.8	35	44.2	39.7
R10283	1/27 SOUTH STREET MARRICKVILLE	RES	0.F	40.8	39.4	39	33.9	41.5	38.3
R10284	1/25 SOUTH STREET MARRICKVILLE	RES	0.F	39.7	38.8	38.3	34.1	41.1	38.7
R10285	B/23 SOUTH STREET MARRICKVILLE	RES	0.F	41.4	39.1	38.7	33.9	41	38.9
R10286	A/21 SOUTH STREET MARRICKVILLE	RES	0.F	39.8	39.4	38.9	33.6	41.2	38.6
R10287	5/19 SOUTH STREET MARRICKVILLE	RES	0.F	39.8	39.3	38.5	34.2	41.3	38
R10288	17 PINE STREET MARRICKVILLE	RES	0.F	40.4	39.5	39.2	35.1	42.1	38.8
R10289	A/15 PINE STREET MARRICKVILLE	RES	0.F	40.5	39.3	38.9	34.1	40.5	38.4
R10290	B/13 PINE STREET MARRICKVILLE	RES	0.F	40.3	38.4	38.4	34.4	40	36.8
R10290	B/13 PINE STREET MARRICKVILLE	RES	1.F	43.3	41.4	40.7	35.2	43.2	38.5
R10291	15/9 PINE STREET MARRICKVILLE	RES	0.F	40.4	39.6	38.8	34.3	40.7	38.7
R10291	15/9 PINE STREET MARRICKVILLE	RES	1.F	42.9	42.1	41.1	37.3	44.1	40.7
R10292	C/7 PINE STREET MARRICKVILLE	RES	0.F	40.3	39.2	39	34.1	40.8	37.2
R10293	B/5 PINE STREET MARRICKVILLE	RES	1.F	43.2	40.1	41.4	34.4	44.5	38.8
R10294	A/3 PINE STREET MARRICKVILLE	RES	0.F	40.3	38.6	38.3	34.4	39.8	38.5
R10295	1/1 PINE STREET MARRICKVILLE	RES	0.F	39.9	38.4	39.6	34.3	42.5	37.9
R10295	1/1 PINE STREET MARRICKVILLE	RES	1.F	42.3	41.3	42	36.6	46.5	40.5
R10295	1/1 PINE STREET MARRICKVILLE	RES	2.F	45.1	43	45.5	37.5	50.9	42.5
R10296	22 PINE STREET MARRICKVILLE	RES	0.F	46.5	40	44.1	35.8	48.1	39.4
R10296	22 PINE STREET MARRICKVILLE	RES	1.F	49	42.7	45.8	37.4	51.3	41.5
R10297	1/20 PINE STREET MARRICKVILLE	RES	0.F	42.8	39.3	39.9	34.9	40.7	39.2
R10298	C/18 PINE STREET MARRICKVILLE	RES	0.F	42.2	42.8	42.6	35.5	42.4	42
R10299	B/16 PINE STREET MARRICKVILLE	RES	0.F	44.2	44.5	42.4	35.7	45.1	43.8
R10300	A/14 PINE STREET MARRICKVILLE	RES	0.F	45.2	38.2	39.4	34.2	45.8	37.3
R10301	1/12 PINE STREET MARRICKVILLE	RES	0.F	38.8	38.3	38.4	34.4	39.3	38.2
R10302	1/10 PINE STREET MARRICKVILLE	RES	0.F	40	40.9	38.7	35.4	40.3	38.8
R10302	1/10 PINE STREET MARRICKVILLE	RES	1.F	42.5	43.9	41.4	37.3	43.1	41.4
R10303	194-210 WARDELL ROAD MARRICKVILLE	OED	0.F	47.6	45.9	47.2	39.8	50	46.3
R10303	194-210 WARDELL ROAD MARRICKVILLE	OED	1.F	52.4	49.6	52.1	41.7	54.2	49.6
R10304	B/8 JOCELYN AVENUE MARRICKVILLE	OED	0.F	55.7	49	48.6	39.5	50.9	47.9
R10304	B/8 JOCELYN AVENUE MARRICKVILLE	OED	1.F	56	53.8	52.5	43.1	55	51.7
R10306	C/4 JOCELYN AVENUE MARRICKVILLE	RES	1.F	41.1	41.5	40.4	38.8	42.8	39.7
R10307	D/8 PINE STREET MARRICKVILLE	RES	0.F	39.8	38.9	38.9	35.5	40	38.8
R10307	D/8 PINE STREET MARRICKVILLE	RES	1.F	43.3	43	42.1	37.6	43.8	42
R10309	4/277 WARDELL ROAD MARRICKVILLE	OED	0.F	39.4	39.9	38.9	34.7	41.6	38.4
R10309	4/277 WARDELL ROAD MARRICKVILLE	OED	1.F	44.9	46.2	43.1	37.6	46.6	43
R10310	4/277 WARDELL ROAD MARRICKVILLE	OED	0.F	52.7	57.4	53.2	40.9	58.4	51.4
R10310	4/277 WARDELL ROAD MARRICKVILLE	OED	1.F	53.4	58	53.9	46.2	58.7	51.7
R10311	4/277 WARDELL ROAD MARRICKVILLE	OED	0.F	54.9	55.3	50.8	42.8	58.3	53.3
R10311	4/277 WARDELL ROAD MARRICKVILLE	OED	1.F	56	56.9	55.6	45.7	58.8	55.1
R10312	4/277 WARDELL ROAD MARRICKVILLE	RES	0.F	54.1	58.1	53.6	41.4	59.3	52
R10312	4/277 WARDELL ROAD MARRICKVILLE	RES	1.F	54.5	59.2	54.7	46.2	60	52.2
R10313	4/277 WARDELL ROAD MARRICKVILLE	RES	0.F	53.7	58.5	53	41.5	59.7	51.1
R10313	4/277 WARDELL ROAD MARRICKVILLE	RES	1.F	54.4	59.3	54.5	46.1	60.1	51.4
R10314	4/277 WARDELL ROAD MARRICKVILLE	RES	0.F	52.7	53.4	51.8	41.2	55.9	51.1
R10314	4/277 WARDELL ROAD MARRICKVILLE	RES	1.F	55.4	56.3	54.1	43.4	58.3	53.4
R10315	4/277 WARDELL ROAD MARRICKVILLE	RES	0.F	48	48.8	47.8	41.9	51.1	48.2
R10316	4/277 WARDELL ROAD MARRICKVILLE	RES	0.F	49.8	47.7	48.7	40.5	49.5	46.9
R10317	194-210 WARDELL ROAD MARRICKVILLE	RES	0.F	50.6	50.4	48.7	41.5	51.5	48.8
R10317	194-210 WARDELL ROAD MARRICKVILLE	RES	1.F	54.9	54.4	52.3	42.9	56.7	54.1
R10318	194-210 WARDELL ROAD MARRICKVILLE	RES	0.F	50.1	48.3	48	41	54.4	47.7
R10318	194-210 WARDELL ROAD MARRICKVILLE	RES	1.F	55.4	54.7	51.8	44	57.1	50.4
R10319	194-210 WARDELL ROAD MARRICKVILLE	RES	0.F	49.7	47.9	49.4	41.2	52.9	47.2
R10320	194-210 WARDELL ROAD MARRICKVILLE	RES	0.F	49.2	47.5	46.9	40.1	50.9	46
R10321	194-210 WARDELL ROAD MARRICKVILLE	RES	0.F	48.8	47.7	46.6	40.7	51.5	45.5
R10322	194-210 WARDELL ROAD MARRICKVILLE	RES	0.F	50.8	48.6	47.2	40.5	51.5	45.5
R10323	6 CHALLIS AV DULWICH HILL	RES	0.F	53.4	49.2	51.1	42	52	48.7
R10323	6 CHALLIS AV DULWICH HILL	RES	1.F	56.4	53.3	55.2	44.7	57.5	54.6
R10324	4 CHALLIS AV DULWICH HILL	RES	0.F	50.8	50.2	51	42.5	52.6	49.3
R10324	4 CHALLIS AV DULWICH HILL	RES	1.F	54.3	54.5	55	47.4	57.8	55.1
R10325	2 CHALLIS AV DULWICH HILL	RES	0.F	51	51.2	49.5	42.4	54.6	50.3
R10325	2 CHALLIS AV DULWICH HILL	RES	1.F	55.3	56.5	55.3	45.2	58.4	54.5
R10326	4/277 WARDELL ROAD MARRICKVILLE	RES	0.F	54	59.6	52.1	41.1	61	53.6
R10326	4/277 WARDELL ROAD MARRICKVILLE	RES	1.F	54.6	60.1	54.2	42.7	61.1	53.9
R10327	15 KAYS AV DULWICH HILL	RES	0.F	53	50.6	52.1	42.1	56.1	49.1
R10328	13 KAYS AV DULWICH HILL	RES	0.F	52.7	50.4	53.1	42	52.8	48.9
R10328	13 KAYS AV DULWICH HILL	RES	1.F	56.6	53.7	57.4	43.4	56.7	50.9
R10329	11 KAYS AV DULWICH HILL	RES	0.F	50.7	49.4	50.8	42.5	53.7	49.4
R10330	9 KAYS AV DULWICH HILL	RES	0.F	50.9	52.8	50	42.4	54.9	50.9
R10331	3 KAYS AV DULWICH HILL	RES	0.F	55.1	51.2	57.4	42.9	53.4	47.1
R10332	1 KAYS AV DULWICH HILL	RES	0.F	57.3	61.9	56.2	42.9	63.8	57.8

R10333	218 WARDELL RD DULWICH HILL	RES	0.F	54.7	60.3	52.6	41.1	62	54.2
R10333	218 WARDELL RD DULWICH HILL	RES	1.F	55.3	61.1	54.1	42.6	62	54.7
R10334	216 WARDELL RD DULWICH HILL	RES	0.F	56.3	60.7	52.7	41.3	61.9	54
R10334	216 WARDELL RD DULWICH HILL	RES	1.F	56.7	61.8	55.4	42.8	62.4	54.2
R10335	227 WARDELL RD DULWICH HILL	RES	0.F	59.2	67.7	60.3	42.6	70.9	53.7
R10336	225 WARDELL RD DULWICH HILL	RES	0.F	59.6	66.3	57.1	44.2	69.4	50
R10336	225 WARDELL RD DULWICH HILL	RES	1.F	59.7	67	59.8	46.2	69.4	53.7
R10336	225 WARDELL RD DULWICH HILL	RES	2.F	62.6	67.1	62.1	48.3	69.4	60.7
R10337	221 WARDELL RD DULWICH HILL	RES	0.F	52.3	62.9	53.6	42.9	66.8	44.6
R10338	219 WARDELL RD DULWICH HILL	RES	0.F	56.4	62.3	53.8	43.6	66.6	45
R10339	217 WARDELL RD DULWICH HILL	RES	0.F	56	61.7	53.1	43.3	66	46.3
R10340	215 WARDELL RD DULWICH HILL	RES	0.F	55.6	61.2	53.1	42.4	65.5	47
R10341	213 WARDELL RD DULWICH HILL	RES	0.F	55.1	60.8	52.9	42	64.4	48.5
R10342	211 WARDELL RD DULWICH HILL	RES	0.F	54.7	60.4	52.6	41.7	62.7	44
R10343	209 WARDELL RD DULWICH HILL	RES	0.F	54.3	60.1	54.2	40.1	62.3	45.4
R10343	209 WARDELL RD DULWICH HILL	RES	1.F	54.5	60.7	55.1	42.6	62	46.1
R10344	4/277 WARDELL ROAD MARRICKVILLE	RES	0.F	53.8	59.6	53.5	41.1	61.7	50.2
R10345	4/277 WARDELL ROAD MARRICKVILLE	RES	0.F	53.4	59.2	51.7	41.7	61.2	49.9
R10345	4/277 WARDELL ROAD MARRICKVILLE	RES	1.F	53.5	59.7	53.7	45.2	61	50.7
R10346	4/277 WARDELL ROAD MARRICKVILLE	RES	0.F	53	58.8	51.1	39	60.8	40.4
R10347	4/277 WARDELL ROAD MARRICKVILLE	RES	0.F	51.9	57.8	52.1	44.9	59.5	46.2
R10347	4/277 WARDELL ROAD MARRICKVILLE	RES	1.F	52.1	58.3	52.7	47.2	59.5	49.2
R10348	4/277 WARDELL ROAD MARRICKVILLE	RES	0.F	48.6	51.7	45.5	44.9	52.6	47.2
R10348	4/277 WARDELL ROAD MARRICKVILLE	RES	1.F	52.5	55.7	47.4	46.8	56.9	52.4
R10349	4/277 WARDELL ROAD MARRICKVILLE	RES	0.F	50.3	50	47.5	44.6	51	48.1
R10349	4/277 WARDELL ROAD MARRICKVILLE	RES	1.F	51.4	53.5	49.4	46	55	51.5
R10350	4/277 WARDELL ROAD MARRICKVILLE	RES	0.F	48	41.8	47	43.6	47	43.1
R10350	4/277 WARDELL ROAD MARRICKVILLE	RES	1.F	48.7	46.9	48.5	44.9	51.2	44.6
R10351	4/277 WARDELL ROAD MARRICKVILLE	RES	0.F	49.2	43.2	47.4	45.4	45.3	45.6
R10352	4/277 WARDELL ROAD MARRICKVILLE	RES	0.F	49.6	50.4	47.3	44	51.9	48.1
R10353	46 CANONBURY GR DULWICH HILL	RES	0.F	50.4	51.4	47.4	46.8	52.9	49.5
R10353	46 CANONBURY GR DULWICH HILL	RES	1.F	52.5	54.3	48.5	48.9	55.5	53.4
R10354	48 CANONBURY GR DULWICH HILL	RES	0.F	53.3	47.1	54.7	46.9	48.4	46
R10354	48 CANONBURY GR DULWICH HILL	RES	1.F	54	50.6	54.8	49.1	52	47.4
R10355	50 CANONBURY GR DULWICH HILL	RES	0.F	51.4	49.8	47.4	43.3	51.5	51.3
R10355	50 CANONBURY GR DULWICH HILL	RES	1.F	52.4	52.6	49.6	44.9	54.3	52.3
R10356	52 CANONBURY GR DULWICH HILL	RES	0.F	51.9	53.2	57	44.6	54.1	52
R10356	52 CANONBURY GR DULWICH HILL	RES	1.F	55.4	56.1	57	46.4	56.7	55.5
R10357	54 CANONBURY GR DULWICH HILL	RES	0.F	52.9	53.5	55.9	45.2	54.4	54.7
R10358	56 CANONBURY GR DULWICH HILL	RES	0.F	54.9	52.2	52.5	45.2	59.2	53.7
R10359	58 CANONBURY GR DULWICH HILL	RES	0.F	55.6	52.6	56.7	45.5	57.7	55.5
R10359	58 CANONBURY GR DULWICH HILL	RES	1.F	56.4	55.6	56.7	46.9	59.6	56.4
R10360	60 CANONBURY GR DULWICH HILL	RES	0.F	56.5	54	57.2	46.1	52.3	57.3
R10361	62 CANONBURY GR DULWICH HILL	RES	0.F	51	47.8	48.6	45.6	49.3	47.3
R10362	64 CANONBURY GR DULWICH HILL	RES	0.F	57.3	50.9	58.2	50.7	51	55.5
R10363	66 CANONBURY GR DULWICH HILL	RES	0.F	52	52.1	52.6	46.7	49.2	50.6
R10363	66 CANONBURY GR DULWICH HILL	RES	1.F	57.1	55.5	59.8	48.3	52.8	51.1
R10364	68 CANONBURY GR DULWICH HILL	RES	0.F	52.9	55.3	51.8	46.2	56.7	47.2
R10364	68 CANONBURY GR DULWICH HILL	RES	1.F	56.2	58.4	54.2	47.6	60.3	50.7
R10365	69 CANONBURY GR DULWICH HILL	RES	0.F	63	50.4	53.6	50	51.7	51.7
R10366	67 CANONBURY GR DULWICH HILL	RES	0.F	52.6	50.4	53.2	48.1	52.4	51.3
R10366	67 CANONBURY GR DULWICH HILL	RES	1.F	57.6	54.3	60.4	54.4	54.7	52.7
R10367	65 CANONBURY GR DULWICH HILL	RES	0.F	60.4	51	55.6	47.5	53.7	53.4
R10368	63 CANONBURY GR DULWICH HILL	RES	0.F	57.4	49.8	53.2	46.1	49.8	51
R10368	63 CANONBURY GR DULWICH HILL	RES	1.F	57.8	55.2	59.6	49.5	52.4	52.1
R10369	61 CANONBURY GR DULWICH HILL	RES	0.F	53.2	48.2	47.5	47.1	49.3	48
R10370	59 CANONBURY GR DULWICH HILL	RES	0.F	51.8	49	57.4	44.7	49.1	51.5
R10370	59 CANONBURY GR DULWICH HILL	RES	1.F	52.5	52.2	57.3	48	51.9	53.2
R10371	57 CANONBURY GR DULWICH HILL	RES	0.F	55.2	49	51.9	45.3	49.4	50.8
R10371	57 CANONBURY GR DULWICH HILL	RES	1.F	56.6	52.3	52.9	47.9	51.8	51.4
R10372	55 CANONBURY GR DULWICH HILL	RES	0.F	50.7	48.2	51.6	45.4	49.2	50.4
R10372	55 CANONBURY GR DULWICH HILL	RES	1.F	53.1	51.9	52.5	47.6	51.6	52
R10373	53 CANONBURY GR DULWICH HILL	RES	0.F	50.4	48.4	54.4	44.2	49.4	49.3
R10373	53 CANONBURY GR DULWICH HILL	RES	1.F	53.3	50.5	55.8	46.2	51.6	49.7
R10374	51 CANONBURY GR DULWICH HILL	RES	0.F	50.7	48.4	54.4	44.5	49.5	49
R10374	51 CANONBURY GR DULWICH HILL	RES	1.F	54	50.5	55.6	46.9	54.3	49.4
R10375	49 CANONBURY GR DULWICH HILL	RES	0.F	51.9	47.9	46.3	45.3	49.1	46.6
R10376	47 CANONBURY GR DULWICH HILL	RES	0.F	52.6	48.5	53.8	45.9	49.1	49.5
R10376	47 CANONBURY GR DULWICH HILL	RES	1.F	56.3	51.5	54.9	47.5	52.8	49.4
R10377	45 CANONBURY GR DULWICH HILL	RES	0.F	50.3	48.4	46	49.3	49.1	47.6
R10377	45 CANONBURY GR DULWICH HILL	RES	1.F	53.7	51.3	49.1	50.8	52.5	48.7
R10378	43 CANONBURY GR DULWICH HILL	RES	0.F	51.8	48.5	53	43	48.9	49.7
R10378	43 CANONBURY GR DULWICH HILL	RES	1.F	52.9	51.9	54.1	45.1	53.1	50.8
R10379	41 CANONBURY GR DULWICH HILL	RES	0.F	51.5	46.9	52.8	40.3	48.7	49.1
R10379	41 CANONBURY GR DULWICH HILL	RES	1.F	52.6	50.2	53.7	44.6	54.2	50.1
R10380	4/277 WARDELL ROAD MARRICKVILLE	RES	0.F	48.3	50.3	44.9	43.5	51.5	48.3
R10380	4/277 WARDELL ROAD MARRICKVILLE	RES	1.F	51.5	53.6	47	44.9	54.9	51.4
R10381	4/277 WARDELL ROAD MARRICKVILLE	RES	0.F	49	50.5	45.1	42.7	51.4	48.2
R10381	4/277 WARDELL ROAD MARRICKVILLE	RES	1.F	49.7	53.7	47.2	44.2	55	50.9
R10382	4/277 WARDELL ROAD MARRICKVILLE	RES	0.F	49.3	49.8	47.5	43.8	49.2	49.1
R10382	4/277 WARDELL ROAD MARRICKVILLE	RES	1.F	50	51.1	48.8	45.3	53	49.7

R10383	4/277 WARDELL ROAD MARRICKVILLE	RES	0.F	47	47.4	46.1	43.7	49	46.6
R10384	1 KEITH ST DULWICH HILL	RES	0.F	51.7	46.5	48.9	49.8	49.5	52.5
R10385	7 KEITH ST DULWICH HILL	RES	0.F	60.2	47	48.5	44.9	45.9	49.2
R10386	11 KEITH ST DULWICH HILL	RES	0.F	48.2	46.5	48.7	55.3	45	54.6
R10387	13 KEITH ST DULWICH HILL	RES	0.F	52.2	46.5	46.6	55.3	44	55.2
R10388	64 MACARTHUR PDE DULWICH HILL	RES	0.F	59.3	47.6	46.8	46.1	48.8	45.7
R10389	62 MACARTHUR PDE DULWICH HILL	RES	0.F	58.7	45.4	47.7	46.5	46	46.1
R10390	60 MACARTHUR PDE DULWICH HILL	RES	0.F	53.4	46	48.4	47.2	46.8	46.9
R10390	60 MACARTHUR PDE DULWICH HILL	RES	1.F	54.8	46.2	48.2	51.2	47.1	50.8
R10391	58 MACARTHUR PDE DULWICH HILL	RES	0.F	49.2	43.9	47.4	46.7	44.5	47.7
R10392	56 MACARTHUR PDE DULWICH HILL	RES	0.F	44.2	44.5	44.1	48.3	45.1	47.9
R10393	54 MACARTHUR PDE DULWICH HILL	RES	0.F	48.3	45.1	46.9	48	45.5	47.6
R10394	52 MACARTHUR PDE DULWICH HILL	RES	0.F	50.8	44.1	48.1	48.8	44.4	49.1
R10395	50 MACARTHUR PDE DULWICH HILL	RES	0.F	50.8	44.7	47.6	49.3	45.1	49
R10396	48 MACARTHUR PDE DULWICH HILL	RES	0.F	45.2	44	44.2	42.6	44.4	42.9
R10396	48 MACARTHUR PDE DULWICH HILL	RES	1.F	55	48.2	49.7	50.9	48.4	50.2
R10397	46 MACARTHUR PDE DULWICH HILL	RES	0.F	52.1	45.3	47.4	44	45.4	45.2
R10398	44 MACARTHUR PDE DULWICH HILL	RES	0.F	50.8	45.7	44.2	46.1	45.9	47.9
R10399	42 MACARTHUR PDE DULWICH HILL	RES	0.F	42.8	43.2	42.5	44.1	44.9	43.4
R10400	39 CANONBURY GR DULWICH HILL	RES	0.F	51	46.8	52.1	41.8	49	47.6
R10400	39 CANONBURY GR DULWICH HILL	RES	1.F	52.1	49.9	52.9	44.6	53.9	52.1
R10401	37 CANONBURY GR DULWICH HILL	RES	0.F	50.7	46	51.9	43.8	47.7	48.1
R10401	37 CANONBURY GR DULWICH HILL	RES	1.F	52.8	48.3	52.6	47.3	51.1	52.3
R10402	35 CANONBURY GR DULWICH HILL	RES	0.F	50.5	45.4	51.5	45.2	47.5	49
R10402	35 CANONBURY GR DULWICH HILL	RES	1.F	52.9	48.2	52.2	46.4	50.9	49.9
R10403	3 MARGARET ST DULWICH HILL	RES	0.F	53	44	43.2	51.1	44.7	48.6
R10403	3 MARGARET ST DULWICH HILL	RES	1.F	55.1	48.4	44.9	52.4	48.4	49.2
R10404	33 CANONBURY GR DULWICH HILL	RES	0.F	49.2	45.3	51.3	49.7	47.3	48.3
R10404	33 CANONBURY GR DULWICH HILL	RES	1.F	52.6	48.4	52	50.9	50.7	48.9
R10405	31 CANONBURY GR DULWICH HILL	RES	0.F	50	43.9	51.1	47.9	46.2	48.6
R10405	31 CANONBURY GR DULWICH HILL	RES	1.F	52.7	46.8	51.7	49.3	49.3	49.4
R10406	29 CANONBURY GR DULWICH HILL	RES	0.F	50.7	45.3	50.9	38.6	47.9	45.4
R10406	29 CANONBURY GR DULWICH HILL	RES	1.F	51.3	48.7	51.5	41.8	50.8	47.6
R10407	27 CANONBURY GR DULWICH HILL	RES	0.F	50.3	45.5	49.1	39.3	47.9	45.1
R10407	27 CANONBURY GR DULWICH HILL	RES	1.F	50.9	48.6	49.9	42.4	50.6	47.2
R10408	25 CANONBURY GR DULWICH HILL	RES	0.F	50	45.4	48.9	38.5	48	44.4
R10408	25 CANONBURY GR DULWICH HILL	RES	1.F	50.6	48.4	49.7	41.1	50.6	46.5
R10409	23 CANONBURY GR DULWICH HILL	RES	0.F	48.2	44.2	48.8	38.3	46.4	44.3
R10409	23 CANONBURY GR DULWICH HILL	RES	1.F	48.9	47.1	49.6	40.9	49.3	46.3
R10410	72 BEACH RD DULWICH HILL	RES	0.F	47.7	44.3	48.3	40.9	46.4	46.2
R10411	70 BEACH RD DULWICH HILL	RES	0.F	38.2	38.5	38.1	36.2	39.7	38.4
R10411	70 BEACH RD DULWICH HILL	RES	1.F	42	43.6	42.3	39.2	45.2	42.2
R10413	66 BEACH RD DULWICH HILL	RES	0.F	45	39.1	43	41.3	39.9	40.9
R10414	64 BEACH RD DULWICH HILL	RES	0.F	42.3	42.3	41.9	39.6	40.7	42.3
R10415	74 BEACH RD DULWICH HILL	RES	0.F	37.5	38.5	37.6	36.3	39.9	37.8
R10416	62 BEACH RD DULWICH HILL	RES	0.F	39.3	38.4	38.3	37.5	39.9	38.8
R10418	43 BEACH RD DULWICH HILL	RES	0.F	40.3	39.1	38.3	37.4	40.8	38.4
R10418	43 BEACH RD DULWICH HILL	RES	1.F	43.7	43.7	42.6	40.1	45.8	41.9
R10419	45 BEACH RD DULWICH HILL	RES	0.F	40.4	40.6	39.6	37.8	42.3	40.2
R10420	41 BEACH RD DULWICH HILL	RES	0.F	39.8	38.8	37.6	39.9	40.5	38.3
R10421	39 BEACH RD DULWICH HILL	RES	0.F	40	38.5	38.3	37.7	40	38.9
R10422	37 BEACH RD DULWICH HILL	RES	0.F	39.8	38.2	37.7	37.3	39.8	38
R10423	35 BEACH RD DULWICH HILL	RES	0.F	39.8	38.3	37.8	37.9	39.7	38.4
R10423	35 BEACH RD DULWICH HILL	RES	1.F	42.6	41.4	39.8	40.8	42.4	41.8
R10423	35 BEACH RD DULWICH HILL	RES	2.F	45.8	44.2	42.6	45.2	46	43.9
R10424	20 MACARTHUR PDE DULWICH HILL	RES	0.F	48.8	40.8	40.4	41.7	40.8	46.2
R10425	22 MACARTHUR PDE DULWICH HILL	RES	0.F	51	40.5	39.6	43.2	42.8	45.9
R10426	24 MACARTHUR PDE DULWICH HILL	RES	0.F	44.7	43	41.4	40.2	44.2	44.4
R10427	26 MACARTHUR PDE DULWICH HILL	RES	0.F	41.6	39.5	39.1	40.3	42.6	38.6
R10428	28 MACARTHUR PDE DULWICH HILL	RES	0.F	49.5	45.3	42.2	42.5	45.9	46.9
R10429	30 MACARTHUR PDE DULWICH HILL	RES	0.F	42.4	42.2	41.7	47.2	43.1	46.8
R10429	30 MACARTHUR PDE DULWICH HILL	RES	1.F	46.4	46.1	43.7	47.6	46.4	47.2
R10430	32 MACARTHUR PDE DULWICH HILL	RES	0.F	41	40.4	39.9	47.5	41.7	46.9
R10431	36 MACARTHUR PDE DULWICH HILL	RES	0.F	50.2	43.6	43.6	47.7	43.6	47.3
R10432	38 MACARTHUR PDE DULWICH HILL	RES	0.F	44.4	44	42.1	47.9	45.4	47.6
R10432	38 MACARTHUR PDE DULWICH HILL	RES	1.F	47.6	47.1	44	48.4	48.4	48
R10433	40 MACARTHUR PDE DULWICH HILL	RES	0.F	48.2	46	43.7	48.5	46.4	48
R10433	40 MACARTHUR PDE DULWICH HILL	RES	1.F	52.4	48.3	46.4	49.8	48.4	48.8
R10434	41 MACARTHUR PDE DULWICH HILL	RES	0.F	46.4	43.8	45.6	49.8	44	49.4
R10435	39 MACARTHUR PDE DULWICH HILL	RES	0.F	47.3	43.9	45.7	49.5	44.4	49.1
R10436	37 MACARTHUR PDE DULWICH HILL	RES	0.F	51.1	43.5	46.1	49.3	43.6	48.8
R10436	37 MACARTHUR PDE DULWICH HILL	RES	1.F	53.3	45.8	48.8	50.5	46.3	49.4
R10437	35 MACARTHUR PDE DULWICH HILL	RES	0.F	46.6	44.1	45.7	50	44.6	49.2
R10437	35 MACARTHUR PDE DULWICH HILL	RES	1.F	50.2	46.2	49.1	53.3	46.5	49.2
R10438	33 MACARTHUR PDE DULWICH HILL	RES	0.F	51.4	44.2	45.5	50.4	44.6	49.3
R10438	33 MACARTHUR PDE DULWICH HILL	RES	1.F	52.7	47.7	49	51.4	48	49.4
R10439	31 MACARTHUR PDE DULWICH HILL	RES	0.F	52.7	44.9	44.6	50.3	45.4	49.2
R10439	31 MACARTHUR PDE DULWICH HILL	RES	1.F	54.2	47.8	47.7	51.4	48.1	49.5
R10440	27 MACARTHUR PDE DULWICH HILL	RES	0.F	46.1	44.3	44	48.3	44.7	47.8
R10440	27 MACARTHUR PDE DULWICH HILL	RES	1.F	50.7	48	47	49.7	48.3	48.5
R10441	25 MACARTHUR PDE DULWICH HILL	RES	0.F	45.7	44.6	43.4	48.1	45	47.3

R10441	25 MACARTHUR PDE DULWICH HILL	RES	1.F	50.1	47.9	45	50.2	48.1	48.3
R10442	23 MACARTHUR PDE DULWICH HILL	RES	0.F	45.6	41.5	43	47	41.9	46.4
R10442	23 MACARTHUR PDE DULWICH HILL	RES	1.F	49.8	44	44.7	48.5	44.4	47.2
R10443	19 MACARTHUR PDE DULWICH HILL	RES	0.F	45.4	40	41.6	46.8	41.2	46
R10443	19 MACARTHUR PDE DULWICH HILL	RES	1.F	49.6	42.7	42.7	48.7	43.8	47
R10444	15 MACARTHUR PDE DULWICH HILL	RES	0.F	45.4	39.8	42.4	46.5	41.1	45.9
R10444	15 MACARTHUR PDE DULWICH HILL	RES	1.F	49.5	42.4	43.9	47.6	43.7	46.4
R10445	54 BEACH RD DULWICH HILL	RES	0.F	39.8	39.6	38.2	38.6	41.1	38.8
R10446	56 BEACH RD DULWICH HILL	RES	0.F	46.6	40	41.4	46.6	41.2	46
R10449	48 BEACH RD DULWICH HILL	RES	1.F	45	40.9	40.9	42.6	40.7	41.8
R10450	46 BEACH RD DULWICH HILL	RES	0.F	40	39.4	39.2	41.1	39.4	40.6
R10451	42 BEACH RD DULWICH HILL	RES	0.F	40.2	40.9	40.5	40.4	41.4	39.9
R10452	40 BEACH RD DULWICH HILL	RES	0.F	41.6	39.9	40.7	40.8	39.6	41.9
R10452	40 BEACH RD DULWICH HILL	RES	1.F	44.5	42.4	42	44.3	42.5	45.1
R10453	33 BEACH RD DULWICH HILL	RES	0.F	42.9	40.3	39.3	45.7	41.1	45.1
R10454	13 MACARTHUR PDE DULWICH HILL	RES	0.F	41.6	39.3	40.1	40.6	39.6	40.1
R10455	11 MACARTHUR PDE DULWICH HILL	RES	0.F	42.1	40.3	39.6	39.5	40.8	41.8
R10455	11 MACARTHUR PDE DULWICH HILL	RES	1.F	44.1	42.9	40.9	44.8	43	44.1
R10456	29 BEACH RD DULWICH HILL	RES	0.F	41.9	40.5	40.9	41.6	42.3	41
R10457	27 BEACH RD DULWICH HILL	RES	0.F	42.2	40.3	40.7	40.7	40.9	40.2
R10457	27 BEACH RD DULWICH HILL	RES	1.F	45.8	44.6	44.2	45.6	46	44.8
R10458	25 BEACH RD DULWICH HILL	RES	0.F	40.5	39.5	39.6	39.7	40.9	39
R10459	21 BEACH RD DULWICH HILL	RES	0.F	43.5	38.8	39.7	40.7	39.9	40.1
R10460	23 BEACH RD DULWICH HILL	RES	0.F	42.9	38.4	39.2	40.2	39.8	39.7
R10461	28 DURHAM ST DULWICH HILL	RES	0.F	42	40.1	39.8	40	41	39.1
R10462	26 DURHAM ST DULWICH HILL	RES	0.F	40.1	41.6	40	38.2	41.8	38.2
R10463	24 DURHAM ST DULWICH HILL	RES	0.F	41.3	39.3	40.9	42	39.7	41.7
R10466	18 DURHAM ST DULWICH HILL	RES	0.F	41.7	38.4	38.9	44.1	39.9	43.5
R10467	16 DURHAM ST DULWICH HILL	RES	0.F	42.9	38.6	39.6	43.9	40.2	43.2
R10468	14 DURHAM ST DULWICH HILL	RES	0.F	44	39.8	39.9	42.4	40.4	41.6
R10470	10 DURHAM ST DULWICH HILL	RES	0.F	40.6	40.1	39.2	37.2	41.9	37.5
R10471	10 DURHAM ST DULWICH HILL	RES	0.F	43.2	43.1	40.9	43.5	44.9	42.9
R10472	8 DURHAM ST DULWICH HILL	RES	0.F	40.1	38.8	37.5	37.9	39.3	37.4
R10472	8 DURHAM ST DULWICH HILL	RES	1.F	48.6	45.3	45.1	45	46.9	44.2
R10474	32 BEACH RD DULWICH HILL	RES	0.F	40.6	40.1	41	41.3	40.9	40.4
R10475	28 BEACH RD DULWICH HILL	RES	0.F	41.4	41	41.8	42.5	41.4	41.8
R10476	26 BEACH RD DULWICH HILL	RES	0.F	41.4	41.3	42.4	42.3	42.5	41.8
R10477	20 BEACH RD DULWICH HILL	RES	0.F	40.7	42.3	41.5	41.1	43	40.7
R10480	10 BEACH RD DULWICH HILL	RES	0.F	51.8	43.2	45.5	43.9	43.8	43.8
R10481	10 BEACH RD DULWICH HILL	RES	0.F	50.3	45.1	46.1	43	45.6	42.9
R10481	10 BEACH RD DULWICH HILL	RES	1.F	51.4	47.8	47.5	47.8	48.3	45.7
R10482	16 BEACH RD DULWICH HILL	RES	0.F	48.1	43.4	42.1	41.8	43.8	41.3
R10483	22 BEACH RD DULWICH HILL	RES	0.F	41.5	42.2	42.4	41.1	42.9	40.6
R10484	23 DURHAM ST DULWICH HILL	RES	0.F	43.1	41.7	41.9	42.5	42.2	41.6
R10484	23 DURHAM ST DULWICH HILL	RES	1.F	48.1	45.3	47.7	47	45.9	46.1
R10484	23 DURHAM ST DULWICH HILL	RES	2.F	48.1	48.6	48	47.8	48.4	46.3
R10485	21 DURHAM ST DULWICH HILL	RES	0.F	42.9	40.3	40.8	42.1	40.9	40.7
R10486	19 DURHAM ST DULWICH HILL	RES	0.F	40.8	40.6	41.2	43.7	41.2	42.5
R10487	17 DURHAM ST DULWICH HILL	RES	0.F	40.6	40.8	40.8	42.5	41	43.1
R10488	15 DURHAM ST DULWICH HILL	RES	0.F	40.7	41	40.9	41.8	41.2	43
R10488	15 DURHAM ST DULWICH HILL	RES	1.F	47.2	47	44.8	45.8	46.9	43.7
R10489	13 DURHAM ST DULWICH HILL	RES	0.F	40.7	40.8	41.1	41.9	41.1	42
R10490	11 DURHAM ST DULWICH HILL	RES	0.F	40.9	39.7	41.4	42	41.3	40.4
R10491	9 DURHAM ST DULWICH HILL	RES	0.F	40.8	39.7	41.1	42.3	41.3	40.4
R10492	47 KINTORE ST DULWICH HILL	RES	0.F	41.7	39.9	41.2	42.3	40.2	43.1
R10493	45 KINTORE ST DULWICH HILL	RES	0.F	46.4	39.4	42.1	43.6	39.7	42.4
R10494	41 KINTORE ST DULWICH HILL	RES	0.F	41.1	39.7	41.1	42.7	40	41.3
R10495	41 KINTORE ST DULWICH HILL	RES	0.F	46.8	39.8	41.7	41.8	40.1	40.5
R10496	39 KINTORE ST DULWICH HILL	RES	0.F	46.5	39.5	41.5	41.9	39.9	41.6
R10497	35 KINTORE ST DULWICH HILL	RES	0.F	46.5	39.4	40.4	45.7	39.7	42.8
R10498	33 KINTORE ST DULWICH HILL	RES	0.F	40.3	39.8	40.9	44.4	40.1	42
R10499	31 KINTORE ST DULWICH HILL	RES	0.F	49.7	40	41.8	43	40.4	42.7
R10499	31 KINTORE ST DULWICH HILL	RES	1.F	52.2	42.4	45.1	45	43	44.5
R10500	29 KINTORE ST DULWICH HILL	RES	0.F	51.1	40.6	42.7	44.1	41.1	43.3
R10500	29 KINTORE ST DULWICH HILL	RES	1.F	52.6	42.8	46.5	45.6	44.2	44.6
R10501	27 KINTORE ST DULWICH HILL	RES	0.F	52	41.3	45	45.6	41.1	44.2
R10502	25 KINTORE ST DULWICH HILL	RES	0.F	51.9	40.9	45	45.7	40.3	44.5
R10503	23 KINTORE ST DULWICH HILL	RES	0.F	52	41.2	45.1	46.3	41.9	44.7
R10504	21 KINTORE ST DULWICH HILL	RES	0.F	51.9	43.3	45.3	49.3	45.3	47.2
R10505	19 KINTORE ST DULWICH HILL	RES	0.F	51.7	45.4	43.4	49.7	46.3	48.3
R10506	17 KINTORE ST DULWICH HILL	RES	0.F	51.6	46.3	45.6	49.9	46.9	47.7
R10507	15 KINTORE ST DULWICH HILL	RES	0.F	50.2	45.8	45.5	44	46.5	44.4
R10508	13 KINTORE ST DULWICH HILL	RES	0.F	49.8	45.7	41.4	43.5	46.4	42.4
R10509	11 BLACKWOOD AV DULWICH HILL	RES	0.F	46.5	42.6	44.5	45.5	43.2	45
R10510	9 BLACKWOOD AV DULWICH HILL	RES	0.F	43.6	43.2	44.1	44.6	43.5	44.8
R10511	7 BLACKWOOD AV DULWICH HILL	RES	0.F	43.6	41.2	44.4	44	41.7	44.8
R10512	5 BLACKWOOD AV DULWICH HILL	RES	0.F	42.8	41.3	43.4	40.8	41.6	43.9
R10513	3 BLACKWOOD AV DULWICH HILL	RES	0.F	43	39.8	41	41.4	40.4	40.8
R10514	1 BLACKWOOD AV DULWICH HILL	RES	0.F	51.1	42.7	45.3	46.8	43.2	45.4
R10515	28 KINTORE ST DULWICH HILL	RES	0.F	46.6	39.8	39.5	45.6	40.4	43.1
R10516	30 KINTORE ST DULWICH HILL	RES	0.F	46.5	41.7	41	46	42.3	43.7

R10517	32 KINTORE ST DULWICH HILL	RES	0.F	48.1	41.1	44.3	48.2	41.6	46.5
R10517	32 KINTORE ST DULWICH HILL	RES	1.F	48.5	43.6	46.3	49.9	44.1	47.9
R10518	34 KINTORE ST DULWICH HILL	RES	0.F	46.9	41.6	44.1	47.6	41.9	45.7
R10519	2 KINTORE ST DULWICH HILL	OED	0.F	57.7	46.8	50.1	52.3	47.6	50.5
R10519	2 KINTORE ST DULWICH HILL	OED	1.F	58.3	48.1	51	52.9	48.5	50.7
R10520	2 KINTORE ST DULWICH HILL	OED	0.F	45	39.2	43.8	41	39	42.7
R10520	2 KINTORE ST DULWICH HILL	OED	1.F	52.2	41.2	44.5	45.9	43.2	46.1
R10521	11 KINTORE ST DULWICH HILL	RES	0.F	47.9	44.3	40.1	42.2	44.8	41.9
R10522	9 KINTORE ST DULWICH HILL	RES	0.F	50.6	45.8	41.3	43.8	46.4	43.3
R10523	5 KINTORE ST DULWICH HILL	RES	0.F	50	45.3	44.2	44.5	46.2	43.4
R10524	7 KINTORE ST DULWICH HILL	RES	0.F	49.8	45.3	41	44.3	46.2	43
R10525	1 KINTORE ST DULWICH HILL	RES	0.F	50.4	46.3	44.4	44.8	46.9	44.5
R10526	23 HERCULES ST DULWICH HILL	RES	0.F	50.2	46.5	44.8	44.4	47.3	44.9
R10527	21 HERCULES ST DULWICH HILL	RES	0.F	41.4	41	36.1	38.1	42	37.8
R10529	17 HERCULES ST DULWICH HILL	RES	0.F	44.1	38.3	38.9	40.7	38.9	40.5
R10530	15 HERCULES ST DULWICH HILL	RES	0.F	45.5	40.3	39.6	41.4	41.5	40.5
R10531	13 HERCULES ST DULWICH HILL	RES	0.F	50	46.4	42.2	43.9	47.3	44.1
R10531	13 HERCULES ST DULWICH HILL	RES	1.F	51.7	49.3	47.8	50.7	49.8	48.1
R10532	11 HERCULES ST DULWICH HILL	RES	0.F	49.4	46.4	45.6	43.8	47.1	43.9
R10533	9 HERCULES ST DULWICH HILL	RES	0.F	49.7	44.6	46.2	44.6	38.6	44.6
R10533	9 HERCULES ST DULWICH HILL	RES	1.F	50.6	45.3	46.8	49.5	45.3	47.2
R10535	2 BEACH RD DULWICH HILL	RES	0.F	48.7	39.9	43.7	42.6	34.9	41
R10536	4 BEACH RD DULWICH HILL	RES	0.F	49.8	45.6	41.8	43.4	46.7	42.1
R10537	6 BEACH RD DULWICH HILL	RES	0.F	50	45	41.6	43.3	46.2	42.5
R10539	19 BEACH RD DULWICH HILL	RES	0.F	47.7	43.8	41.7	42.9	45.1	42.1
R10540	17 BEACH RD DULWICH HILL	RES	0.F	48.3	41.9	41.1	41.6	42.8	41.1
R10541	15 BEACH RD DULWICH HILL	RES	0.F	49	40.7	41.7	40.5	41.3	41.6
R10542	13 BEACH RD DULWICH HILL	RES	0.F	46.3	45.8	43.6	40.3	46.3	43.5
R10543	11 BEACH RD DULWICH HILL	RES	0.F	47.8	45.9	40.7	40.8	46.7	40.5
R10544	9 BEACH RD DULWICH HILL	RES	0.F	48.3	40	41.2	41.1	44.2	40.8
R10545	5 HERCULES ST DULWICH HILL	RES	0.F	41.6	38.9	40.7	40.8	39.4	40.5
R10546	1 HERCULES ST DULWICH HILL	RES	0.F	41.2	40.8	41.7	42.2	41.5	41.8
R10547	23 LOFTUS ST DULWICH HILL	RES	0.F	46.3	41.3	41.1	41.7	41.9	40.7
R10548	19 LOFTUS ST DULWICH HILL	RES	0.F	40.8	44.8	41.4	41.4	46.6	40.4
R10549	17 LOFTUS ST DULWICH HILL	RES	0.F	43	42	41.3	40.8	43.2	40.1
R10550	2 HERCULES ST DULWICH HILL	RES	0.F	48.1	43.9	41.6	41	44.4	41.6
R10550	2 HERCULES ST DULWICH HILL	RES	1.F	50.1	47.6	47.7	46.4	47.5	45.6
R10551	4 HERCULES ST DULWICH HILL	RES	0.F	46.2	40.3	43.9	40.1	41	41
R10552	7 BEACH RD DULWICH HILL	RES	0.F	48.6	41.6	41.2	41.9	42.4	41.1
R10553	3 BEACH RD DULWICH HILL	RES	0.F	47.4	40.1	41	41.5	40.8	40
R10554	10 HERCULES ST DULWICH HILL	RES	1.F	51.3	47.6	45.1	49	48.6	48.1
R10555	12 HERCULES ST DULWICH HILL	RES	0.F	41.1	38.8	37.4	37.9	39.7	37.2
R10557	14 HERCULES ST DULWICH HILL	RES	0.F	47.6	39.6	40.4	40	40.7	39.8
R10558	14 HERCULES ST DULWICH HILL	RES	0.F	45.2	38.8	39.2	41.1	39.6	40.3
R10558	14 HERCULES ST DULWICH HILL	RES	1.F	49.8	48.5	46.8	45.2	48.2	46.3
R10558	14 HERCULES ST DULWICH HILL	RES	2.F	50.8	48.6	47.9	49.9	48.2	48.4
R10559	18 HERCULES ST DULWICH HILL	RES	0.F	47.5	38.9	38.7	41.8	39.4	40.9
R10560	20 HERCULES ST DULWICH HILL	RES	0.F	48.9	38.9	38.2	42.2	39.6	41.3
R10560	20 HERCULES ST DULWICH HILL	RES	1.F	51.9	47.6	46.9	48.4	48	47.9
R10561	22 HERCULES ST DULWICH HILL	RES	0.F	50.4	46.4	45.5	44.9	47.1	45.2
R10561	22 HERCULES ST DULWICH HILL	RES	1.F	52.6	48.2	47.3	49.4	48.6	48.5
R10562	420 NEW CANTERBURY RD DULWICH HILL	COM	1.F	48.5	47.3	47.5	43.8	47.6	45.3
R10563	428 NEW CANTERBURY RD DULWICH HILL	RES	0.F	48.1	41.9	41.9	39.9	41	44.3
R10563	428 NEW CANTERBURY RD DULWICH HILL	RES	1.F	50.8	48.7	48.5	47.9	48.5	46
R10563	428 NEW CANTERBURY RD DULWICH HILL	RES	2.F	50.4	48.1	47.5	48.2	47.9	46.3
R10563	428 NEW CANTERBURY RD DULWICH HILL	RES	3.F	50.3	48	47.9	48.1	47.9	46.6
R10563	428 NEW CANTERBURY RD DULWICH HILL	RES	4.F	50.1	47.9	48	48	48	46.5
R10564	442 NEW CANTERBURY RD DULWICH HILL	COM	0.F	44.3	38.4	40.8	40.5	39.3	40.7
R10564	442 NEW CANTERBURY RD DULWICH HILL	COM	1.F	51.3	47.6	47.8	49.3	47.9	47.5
R10565	452 NEW CANTERBURY RD DULWICH HILL	COM	1.F	48.4	41.6	38.2	44.4	42.5	42.2
R10566	446 NEW CANTERBURY RD DULWICH HILL	COM	0.F	37.8	39.6	37.8	35	41.4	37.6
R10568	454 NEW CANTERBURY RD DULWICH HILL	RES	0.F	45.4	38.6	37	38.6	39.4	38.5
R10568	454 NEW CANTERBURY RD DULWICH HILL	RES	1.F	49.4	44.5	40.9	43.6	47.6	44.5
R10569	460 NEW CANTERBURY RD DULWICH HILL	COM	1.F	50.6	44.8	45.5	48.1	44.7	46.1
R10570	474 NEW CANTERBURY RD DULWICH HILL	COM	0.F	50.9	44.7	46.3	45.9	47	46.2
R10570	474 NEW CANTERBURY RD DULWICH HILL	COM	1.F	52.3	46	50.7	48.5	48.1	48.7
R10571	36 HERCULES ST DULWICH HILL	COM	0.F	54.6	45.1	51.3	46.4	46.6	48.7
R10571	36 HERCULES ST DULWICH HILL	COM	1.F	55.2	46.1	52	47.6	47.8	49.2
R10572	26 HERCULES ST DULWICH HILL	COM	0.F	50.7	44.8	46.5	45.2	43.1	45.1
R10573	28 HERCULES ST DULWICH HILL	OPW	0.F	50.4	45.4	46.3	44.2	47.1	44.8
R10573	28 HERCULES ST DULWICH HILL	OPW	1.F	52.3	46.8	50.6	48.5	48	48.6
R10574	468 NEW CANTERBURY RD DULWICH HILL	COM	0.F	44.5	40.8	41	39.1	35.3	40.4
R10574	468 NEW CANTERBURY RD DULWICH HILL	COM	1.F	47.1	41.8	43.6	43.5	39.2	43.1
R10575	1 TERRACE RD DULWICH HILL	RES	0.F	52.5	49.7	52.4	47.6	46.8	50.5
R10575	1 TERRACE RD DULWICH HILL	RES	1.F	52.7	50.8	54.3	49.9	48.4	50.9
R10576	498 NEW CANTERBURY RD DULWICH HILL	COM	0.F	49.4	48.5	49.3	42.2	41.9	47.8
R10577	502 NEW CANTERBURY RD DULWICH HILL	RES	0.F	49.5	49.3	49.5	34.8	42.8	48
R10577	502 NEW CANTERBURY RD DULWICH HILL	RES	1.F	50.7	50.2	50.6	37.4	44.9	48.9
R10578	504 NEW CANTERBURY RD DULWICH HILL	RES	0.F	39.3	38.6	39.4	35.2	34.4	38.5
R10578	504 NEW CANTERBURY RD DULWICH HILL	RES	1.F	43.9	43.9	44	36.4	41.5	42.2
R10579	508 NEW CANTERBURY RD DULWICH HILL	RES	0.F	42.3	42.4	42.4	35.3	37.6	40.9

R10579	508 NEW CANTERBURY RD DULWICH HILL	RES	1.F	40.7	40.5	39.8	37.1	41.5	38.7
R10579	508 NEW CANTERBURY RD DULWICH HILL	RES	2.F	43.7	44.4	44	39.5	43	42.6
R10580	512 NEW CANTERBURY RD DULWICH HILL	RES	0.F	43	42.6	42.9	37.9	38.3	41.9
R10580	512 NEW CANTERBURY RD DULWICH HILL	RES	1.F	46.5	45.7	46.9	40.9	42	45.2
R10580	512 NEW CANTERBURY RD DULWICH HILL	RES	2.F	49.6	49	49.8	43.8	45.9	48
R10580	512 NEW CANTERBURY RD DULWICH HILL	RES	3.F	51.5	50.1	50.3	47.8	48.7	49.8
R10581	516 NEW CANTERBURY RD DULWICH HILL	RES	0.F	44.2	42	42	40.1	39.4	41.6
R10581	516 NEW CANTERBURY RD DULWICH HILL	RES	1.F	47.7	47	46.3	42.9	43.8	46.1
R10581	516 NEW CANTERBURY RD DULWICH HILL	RES	2.F	50.6	50.3	50.1	45.9	48.4	49.3
R10581	516 NEW CANTERBURY RD DULWICH HILL	RES	3.F	51.1	50.6	50.6	49.5	49.5	49.6
R10582	2 TERRACE RD DULWICH HILL	RES	0.F	48.9	48.7	48.6	42.4	42.7	47.6
R10582	2 TERRACE RD DULWICH HILL	RES	1.F	51.5	50.9	51.2	45.3	44.6	49.5
R10582	2 TERRACE RD DULWICH HILL	RES	2.F	52	51.2	51.5	48.2	49.2	50
R10583	8 TERRACE RD DULWICH HILL	RES	0.F	49.5	49.1	49.5	43.4	43	48.1
R10583	8 TERRACE RD DULWICH HILL	RES	1.F	52.1	51.2	51.8	46.6	45.5	50.1
R10583	8 TERRACE RD DULWICH HILL	RES	2.F	52.2	51.7	51.6	49.7	49.8	50.3
R10583	8 TERRACE RD DULWICH HILL	RES	3.F	52.2	53.1	52.5	51.9	50.3	51.2
R10584	12 TERRACE RD DULWICH HILL	RES	0.F	50.9	48.7	50.1	45.6	42.9	48.8
R10584	12 TERRACE RD DULWICH HILL	RES	1.F	52.7	51.9	52.3	48.5	45.7	50.7
R10584	12 TERRACE RD DULWICH HILL	RES	2.F	53.3	51.8	51.9	50.8	50.7	51
R10585	18 TERRACE RD DULWICH HILL	RES	0.F	52.3	50.9	52	45.4	45.8	50.6
R10585	18 TERRACE RD DULWICH HILL	RES	1.F	53.3	52.2	52.5	48.5	49.6	51.2
R10585	18 TERRACE RD DULWICH HILL	RES	2.F	54.6	53.9	54.4	51.1	51	52.6
R10586	22 TERRACE RD DULWICH HILL	RES	0.F	52.8	52.2	52.5	46.1	49.9	51.2
R10586	22 TERRACE RD DULWICH HILL	RES	1.F	53.9	54.3	53.9	49.7	51.8	51.8
R10586	22 TERRACE RD DULWICH HILL	RES	2.F	55	55.6	54.9	52.2	51.5	54.1
R10587	26 TERRACE RD DULWICH HILL	RES	0.F	52.1	52	52.2	45.9	50.3	51.2
R10587	26 TERRACE RD DULWICH HILL	RES	1.F	54.3	53.2	53.6	49.7	52	52.2
R10587	26 TERRACE RD DULWICH HILL	RES	2.F	54.7	54.8	53.5	52.7	52.7	53.6
R10588	30 TERRACE RD DULWICH HILL	RES	0.F	51.3	50.9	51.3	45.6	49.2	50
R10588	30 TERRACE RD DULWICH HILL	RES	1.F	54.3	53.3	53.8	49.5	52	52.3
R10588	30 TERRACE RD DULWICH HILL	RES	2.F	55	54.8	53.4	53.2	53.2	52.6
R10589	34 TERRACE RD DULWICH HILL	RES	0.F	52	50.3	51.5	48.4	47.6	50
R10589	34 TERRACE RD DULWICH HILL	RES	1.F	55.4	53.9	54.8	52	52	53.1
R10589	34 TERRACE RD DULWICH HILL	RES	2.F	56.2	55.1	56.1	54.2	53.9	53.8
R10590	40 TERRACE RD DULWICH HILL	RES	0.F	53.2	50.1	50.5	49.9	49.1	49.9
R10590	40 TERRACE RD DULWICH HILL	RES	1.F	56.7	54.5	55.2	54.1	52.7	53.1
R10591	42 TERRACE RD DULWICH HILL	RES	0.F	55.5	53.8	54.6	52.6	52.6	53.3
R10591	42 TERRACE RD DULWICH HILL	RES	1.F	56	56.6	55.9	55.7	56	55.4
R10591	42 TERRACE RD DULWICH HILL	RES	2.F	59.1	58.4	58.8	55.5	57.1	56.3
R10592	57 TERRACE RD DULWICH HILL	RES	0.F	57.5	56.8	56.5	56	55.6	55
R10593	55 TERRACE RD DULWICH HILL	RES	0.F	54.9	55.3	54.1	50.2	54.2	53.4
R10594	53 TERRACE RD DULWICH HILL	RES	0.F	56.9	56	55.8	53.3	54.7	54.3
R10594	53 TERRACE RD DULWICH HILL	RES	1.F	57.5	59.5	58.1	55.7	55.3	57.3
R10595	51 TERRACE RD DULWICH HILL	RES	0.F	56.6	56.4	55.9	54.2	54.2	54.3
R10595	51 TERRACE RD DULWICH HILL	RES	1.F	57.5	59.3	58.3	55.5	55.1	57.3
R10596	47 TERRACE RD DULWICH HILL	RES	0.F	56.4	57.4	55.9	54.1	53.8	55.4
R10596	47 TERRACE RD DULWICH HILL	RES	1.F	57.2	59	58.3	55.3	54.1	56.4
R10596	47 TERRACE RD DULWICH HILL	RES	2.F	58.8	59	59	55.9	54.2	56.6
R10597	45 TERRACE RD DULWICH HILL	RES	0.F	56.2	57.8	56.2	51.8	53.3	56.8
R10597	45 TERRACE RD DULWICH HILL	RES	1.F	57.3	58.8	58.4	52.8	53.8	57.2
R10598	43 TERRACE RD DULWICH HILL	RES	0.F	56.2	56	56.5	53.6	49	54
R10598	43 TERRACE RD DULWICH HILL	RES	1.F	57.2	56.4	58.2	54.7	53.6	55.9
R10599	41 TERRACE RD DULWICH HILL	RES	0.F	51.8	50.3	50.9	46.2	46.7	49.2
R10600	39 TERRACE RD DULWICH HILL	RES	0.F	55.5	53.6	54.6	53.2	49.4	52.7
R10601	64 HERCULES ST DULWICH HILL	RES	0.F	55.3	53.7	56.2	49.9	46.1	52.8
R10602	66 HERCULES ST DULWICH HILL	RES	0.F	55.5	55.2	56.3	48.7	47.5	53
R10603	68 HERCULES ST DULWICH HILL	RES	0.F	53.8	52.4	53.3	49	46.9	51.2
R10604	70 HERCULES ST DULWICH HILL	RES	0.F	56.1	54.6	55.5	48.8	47.8	53.3
R10605	72 HERCULES ST DULWICH HILL	RES	0.F	56.9	55.2	56	50.9	48.4	54.1
R10605	72 HERCULES ST DULWICH HILL	RES	1.F	57	55.6	56.2	52.7	49.4	54.4
R10606	76 HERCULES ST DULWICH HILL	RES	0.F	57.1	55.4	56.2	51.5	50.9	54.5
R10607	78 HERCULES ST DULWICH HILL	RES	0.F	57.3	55.6	56.6	50.3	51	54.7
R10608	80 HERCULES ST DULWICH HILL	RES	0.F	56.7	55.9	56.5	49.2	51.3	54.8
R10609	82 HERCULES ST DULWICH HILL	RES	0.F	57.1	56.1	56.9	49.6	50.9	54.8
R10610	84 HERCULES ST DULWICH HILL	RES	0.F	59.2	57.7	58.7	51.3	53.3	56.3
R10611	473 NEW CANTERBURY RD DULWICH HILL	COM	0.F	42.4	38.7	37.9	37.5	39.8	37.2
R10614	118 CONSTITUTION RD DULWICH HILL	RES	0.F	41.6	39.7	36	34.7	40.8	35.4
R10617	521 NEW CANTERBURY RD DULWICH HILL	RES	1.F	50.2	40.6	39.7	45	41	44.3
R10617	521 NEW CANTERBURY RD DULWICH HILL	RES	2.F	51.2	47.7	48.2	46.4	47.8	48
R10618	521 NEW CANTERBURY RD DULWICH HILL	RES	0.F	48.6	46.3	45.6	42.9	46.5	46.6
R10618	521 NEW CANTERBURY RD DULWICH HILL	RES	1.F	50.9	47.6	48.8	44.9	47.9	47.1
R10619	521 NEW CANTERBURY RD DULWICH HILL	RES	0.F	48.1	45.6	43.2	40.3	46.4	43.2
R10619	521 NEW CANTERBURY RD DULWICH HILL	RES	1.F	49.2	46.8	46.9	43.3	47.8	45.8
R10621	149 CONSTITUTION RD DULWICH HILL	RES	2.F	45.3	38.6	39.3	41.7	39.1	40.6
R10623	149 CONSTITUTION RD DULWICH HILL	RES	2.F	47.7	38.3	41.7	41.2	39.1	41.1
R10624	529 NEW CANTERBURY RD DULWICH HILL	RES	1.F	50.2	39.2	49	43.7	42.3	45.3
R10624	529 NEW CANTERBURY RD DULWICH HILL	RES	2.F	51.6	46.8	50.9	49.2	48.2	48.3
R10624	529 NEW CANTERBURY RD DULWICH HILL	RES	3.F	53.1	47.5	52.2	48.2	48.2	47.6
R10625	525 NEW CANTERBURY RD DULWICH HILL	RES	0.F	47.6	43.1	42.7	41.4	44.6	41.9
R10625	525 NEW CANTERBURY RD DULWICH HILL	RES	1.F	50.3	47.2	46.1	45.3	46.1	45.4

R10625	525 NEW CANTERBURY RD DULWICH HILL	RES	2.F	51.6	48.1	50	48.9	48.6	48.2
R10625	525 NEW CANTERBURY RD DULWICH HILL	RES	3.F	53	47.4	50.2	47.9	48	47.8
R10630	223 DENISON RD DULWICH HILL	RES	2.F	48.8	39.1	48.8	43.5	40	46.2
R10632	230 DENISON RD DULWICH HILL	COM	0.F	48.3	44.8	48.2	39.8	43.5	46.4
R10632	230 DENISON RD DULWICH HILL	COM	1.F	49	45.8	48.9	42.2	44.7	46.9
R10633	541 NEW CANTERBURY RD DULWICH HILL	COM	0.F	50.4	45.9	50.1	43.6	45.3	47.5
R10633	541 NEW CANTERBURY RD DULWICH HILL	COM	1.F	51.4	47	51.4	45.4	46.7	48.7
R10633	541 NEW CANTERBURY RD DULWICH HILL	COM	2.F	51.8	47.8	51.1	47.3	46.8	48.5
R10634	541 NEW CANTERBURY RD DULWICH HILL	COM	0.F	50.5	46.1	50.2	41.5	45.5	47.8
R10645	115 CONSTITUTION RD DULWICH HILL	RES	1.F	47	38.6	47	38.6	37.4	39.8
R10646	115 CONSTITUTION RD DULWICH HILL	RES	1.F	47.7	38.3	47.5	40.9	38.3	45.5
R10646	115 CONSTITUTION RD DULWICH HILL	RES	2.F	47.9	42.8	47.7	42.5	43.4	45.9
R10647	2 WILLIAMS PDE DULWICH HILL	RES	1.F	41.7	41.1	42.2	33	39.8	41.1
R10647	2 WILLIAMS PDE DULWICH HILL	RES	2.F	44.4	43.6	44.8	34.3	41.4	43.5
R10647	2 WILLIAMS PDE DULWICH HILL	RES	3.F	46.9	45.8	47.3	35.7	42.5	45.6
R10648	3 WILLIAMS PDE DULWICH HILL	RES	1.F	45.6	39.2	45.7	37.1	41.7	43.7
R10648	3 WILLIAMS PDE DULWICH HILL	RES	2.F	48.2	41.8	48.3	39	42.9	46
R10648	3 WILLIAMS PDE DULWICH HILL	RES	3.F	48.7	43.3	48.5	41.2	43.1	46.4
R10649	553 NEW CANTERBURY RD DULWICH HILL	RES	1.F	48.6	40.4	48	41.8	38.5	46
R10649	553 NEW CANTERBURY RD DULWICH HILL	RES	2.F	50.2	46.7	49	45.4	46.6	47.2
R10649	553 NEW CANTERBURY RD DULWICH HILL	RES	3.F	49.9	48.7	48.7	47.1	47.4	47.2
R10649	553 NEW CANTERBURY RD DULWICH HILL	RES	4.F	50.3	48.7	50.4	49.4	47.6	47.6
R10650	553 NEW CANTERBURY RD DULWICH HILL	RES	1.F	42.2	39.8	42	37.3	39.2	39.7
R10650	553 NEW CANTERBURY RD DULWICH HILL	RES	2.F	47.3	44.9	46.7	42.1	43.9	44.8
R10650	553 NEW CANTERBURY RD DULWICH HILL	RES	3.F	49.4	48.7	49.1	47.1	47.5	47.6
R10650	553 NEW CANTERBURY RD DULWICH HILL	RES	4.F	50.2	49.3	50.6	49.1	47.7	48
R10653	563 NEW CANTERBURY RD DULWICH HILL	RES	0.F	44.8	40.9	44.4	39	38.5	43.4
R10654	553 NEW CANTERBURY RD DULWICH HILL	RES	0.F	44.9	43.4	44.4	39	40.1	43.4
R10654	553 NEW CANTERBURY RD DULWICH HILL	RES	1.F	49.2	47.1	48.9	42.6	42.2	47.2
R10655	569 NEW CANTERBURY RD DULWICH HILL	RES	0.F	48.7	47.3	48.7	42.1	39.4	46.9
R10655	569 NEW CANTERBURY RD DULWICH HILL	RES	1.F	51	48.3	50.7	45.4	42	48.3
R10656	571 NEW CANTERBURY RD DULWICH HILL	RES	0.F	49.3	47.7	48.2	41.7	41.4	46.7
R10657	577 NEW CANTERBURY RD DULWICH HILL	RES	0.F	49.1	48.8	49.1	40	42.7	47.5
R10658	5 WILLIAMS PDE DULWICH HILL	RES	1.F	43.1	41.8	43.3	38.8	36.7	41.2
R10658	5 WILLIAMS PDE DULWICH HILL	RES	2.F	49.5	48.8	49.3	44.5	43.4	47.5
R10658	5 WILLIAMS PDE DULWICH HILL	RES	3.F	50.1	48.8	49.8	46.4	47.1	47.9
R10658	5 WILLIAMS PDE DULWICH HILL	RES	4.F	49.9	50.6	49.4	47.4	47.2	48.2
R10659	6 WILLIAMS PDE DULWICH HILL	RES	1.F	38.7	38.6	38.8	36.6	37.2	37.9
R10659	6 WILLIAMS PDE DULWICH HILL	RES	2.F	47.4	47.9	47.8	39.5	42.4	46.5
R10659	6 WILLIAMS PDE DULWICH HILL	RES	3.F	47.3	46.9	47.7	39.6	44	46.1
R10660	8 WILLIAMS PDE DULWICH HILL	RES	3.F	41.1	41.6	41.5	35.8	37.3	40.2
R10660	8 WILLIAMS PDE DULWICH HILL	RES	4.F	46.6	46.5	46.8	38.8	39.7	45.5
R10661	7 WILLIAMS PDE DULWICH HILL	RES	2.F	38.1	39	38.3	33.5	35.2	38.1
R10661	7 WILLIAMS PDE DULWICH HILL	RES	3.F	40.9	41.5	41	35.3	37.3	40.7
R10661	7 WILLIAMS PDE DULWICH HILL	RES	4.F	44.5	44.3	44.8	36.9	39.8	43.7
R10662	593 NEW CANTERBURY RD DULWICH HILL	RES	0.F	40.9	41.2	41.1	36.1	37	41.3
R10662	593 NEW CANTERBURY RD DULWICH HILL	RES	1.F	44.9	45.4	45.1	38.2	40.9	44.1
R10662	593 NEW CANTERBURY RD DULWICH HILL	RES	2.F	46.7	47.7	47.1	40.5	42.3	46.9
R10663	589 NEW CANTERBURY RD DULWICH HILL	RES	0.F	43.9	44.1	44.1	37.5	38.8	43.5
R10664	587 NEW CANTERBURY RD DULWICH HILL	RES	0.F	43.2	43.4	43.4	36.2	38.1	42.7
R10665	585 NEW CANTERBURY RD DULWICH HILL	RES	0.F	40.2	40.2	40.3	37.5	37.4	39.4
R10666	583 NEW CANTERBURY RD DULWICH HILL	RES	0.F	44.6	44.1	44.8	36.4	40.2	44
R10667	581 NEW CANTERBURY RD DULWICH HILL	RES	0.F	47.7	47.6	47.7	36	40.6	46.2
R10668	579 NEW CANTERBURY RD DULWICH HILL	RES	0.F	47.6	46.3	46.6	41.8	40.2	45.2
R10669	575 NEW CANTERBURY RD DULWICH HILL	RES	0.F	45.1	45.3	45.3	39.6	39.7	44.6
R10670	573 NEW CANTERBURY RD DULWICH HILL	RES	0.F	46.3	46.4	46.5	39.8	44.7	45.6
R10672	629 NEW CANTERBURY RD DULWICH HILL	RES	0.F	38.8	38.9	38.7	33.3	39.5	38.2
R10673	631 NEW CANTERBURY RD DULWICH HILL	RES	0.F	39.2	39.6	39.5	35.9	35.5	39
R10674	635 NEW CANTERBURY RD DULWICH HILL	RES	1.F	39.6	39.5	39.7	36.6	38.9	38.7
R10675	518 NEW CANTERBURY RD DULWICH HILL	RES	0.F	46.3	46.8	46.6	41	45	46.1
R10675	518 NEW CANTERBURY RD DULWICH HILL	RES	1.F	49.5	50.3	49.8	43.8	48.4	48.8
R10675	518 NEW CANTERBURY RD DULWICH HILL	RES	2.F	51	50.5	50.7	46.6	49.6	49.5
R10675	518 NEW CANTERBURY RD DULWICH HILL	RES	3.F	51.1	50.4	50.6	49.9	49.5	49.6
R10676	520 NEW CANTERBURY RD DULWICH HILL	RES	0.F	42.4	43	42.6	38.3	42.7	41.8
R10676	520 NEW CANTERBURY RD DULWICH HILL	RES	1.F	47	48	47.4	41	47.2	46.3
R10676	520 NEW CANTERBURY RD DULWICH HILL	RES	2.F	50.2	50.4	50.2	45.1	49	49.2
R10676	520 NEW CANTERBURY RD DULWICH HILL	RES	3.F	51.1	50.5	50.6	50.5	49.5	49.6
R10677	524 NEW CANTERBURY RD DULWICH HILL	RES	0.F	46.2	45.4	45.7	40.2	45.1	44.4
R10677	524 NEW CANTERBURY RD DULWICH HILL	RES	1.F	48.3	48.4	48.3	42.9	48	46.7
R10677	524 NEW CANTERBURY RD DULWICH HILL	RES	2.F	51.3	51.3	51.3	46.5	50.3	49.9
R10677	524 NEW CANTERBURY RD DULWICH HILL	RES	3.F	51.1	52.2	50.6	50.4	51	49.5
R10678	1 MYRA RD DULWICH HILL	RES	0.F	46.6	45	46.1	40.8	44	45.6
R10678	1 MYRA RD DULWICH HILL	RES	1.F	49.8	48.5	49.5	43.9	47.8	48.2
R10678	1 MYRA RD DULWICH HILL	RES	2.F	52.4	52.2	52.3	47.3	51.1	50.7
R10679	1 MYRA RD DULWICH HILL	RES	0.F	43.9	41	43.9	39.5	39.3	42.2
R10679	1 MYRA RD DULWICH HILL	RES	1.F	46.3	47	46.2	42.5	45.5	45.2
R10680	1 MYRA RD DULWICH HILL	RES	0.F	48	46.5	46.4	42.1	46.9	46.1
R10680	1 MYRA RD DULWICH HILL	RES	1.F	50.8	50.6	50.2	44.5	50.3	49.6
R10681	1 MYRA RD DULWICH HILL	RES	0.F	40.5	39.9	40.2	39.5	41.8	39.5
R10681	1 MYRA RD DULWICH HILL	RES	1.F	44.6	45	44.7	42.6	44.5	43.7
R10682	11 MYRA RD DULWICH HILL	RES	0.F	43	42.3	43.1	39.4	41.1	41.9

R10682	11 MYRA RD DULWICH HILL	RES	1.F	46.6	46.1	46.9	41.9	45.2	45.3
R10683	13 MYRA RD DULWICH HILL	RES	0.F	46.2	47.1	46.5	45.4	47.4	45.3
R10683	13 MYRA RD DULWICH HILL	RES	1.F	49.6	50.9	50	48.7	50.7	48.4
R10683	13 MYRA RD DULWICH HILL	RES	2.F	52.3	53.3	52.5	50.5	52.3	51.7
R10684	19 MYRA RD DULWICH HILL	RES	0.F	46.1	44.4	45.1	45.1	43.9	45.1
R10684	19 MYRA RD DULWICH HILL	RES	1.F	48.7	48.1	48.2	48.3	47	47.4
R10684	19 MYRA RD DULWICH HILL	RES	2.F	51.8	52.2	52.3	52	50.9	51.1
R10685	23 MYRA RD DULWICH HILL	RES	0.F	48.9	49.4	49.1	48.4	49.6	48.2
R10685	23 MYRA RD DULWICH HILL	RES	1.F	52.8	52.7	52.8	50.8	51.7	51.1
R10685	23 MYRA RD DULWICH HILL	RES	2.F	54.5	53.4	53.7	52	52	52.8
R10686	27 MYRA RD DULWICH HILL	RES	0.F	49.4	47.6	48.5	52.8	47.5	52
R10686	27 MYRA RD DULWICH HILL	RES	1.F	54.3	52.3	53.3	54.7	51.7	54
R10686	27 MYRA RD DULWICH HILL	RES	2.F	55.7	53.9	54.7	54.9	52.7	54.6
R10687	26 MYRA RD DULWICH HILL	RES	0.F	47.9	47.8	47.8	48.7	47.8	48.2
R10687	26 MYRA RD DULWICH HILL	RES	1.F	51.7	51.7	51.6	52.4	50.8	51.4
R10687	26 MYRA RD DULWICH HILL	RES	2.F	53.3	52.1	52.6	54	51.1	52.7
R10688	1/38A GARNET STREET HURLSTONE PARK	RES	0.F	46.4	44.4	45.3	46.2	43.6	45.6
R10688	1/38A GARNET STREET HURLSTONE PARK	RES	1.F	49.6	47.6	48.1	49.7	47	48.2
R10688	1/38A GARNET STREET HURLSTONE PARK	RES	2.F	51.9	51.5	50.9	52.7	51.1	50.4
R10689	20 MYRA RD DULWICH HILL	RES	0.F	44.2	43.9	43.7	44.7	44	43.5
R10689	20 MYRA RD DULWICH HILL	RES	1.F	47	47.3	46.8	47.3	47.2	45.8
R10689	20 MYRA RD DULWICH HILL	RES	2.F	50.3	50.6	50.3	50.2	50.2	48.9
R10690	18 MYRA RD DULWICH HILL	RES	0.F	42.7	42.4	43	41.7	41.7	42.3
R10691	16 MYRA RD DULWICH HILL	RES	0.F	43.3	43.6	43.6	39.7	43.5	42.6
R10691	16 MYRA RD DULWICH HILL	RES	1.F	46.7	47.5	47.1	45.9	47.3	46
R10692	1/38A GARNET STREET HURLSTONE PARK	RES	0.F	43.7	43.3	43.8	42.2	43.2	42.9
R10692	1/38A GARNET STREET HURLSTONE PARK	RES	1.F	49.2	50.2	49.6	49	49.6	49.1
R10692	1/38A GARNET STREET HURLSTONE PARK	RES	2.F	51.6	51.4	51.4	51.6	50.4	50.7
R10693	6 MYRA RD DULWICH HILL	RES	0.F	45	45.5	45	41.1	45.9	44.5
R10693	6 MYRA RD DULWICH HILL	RES	1.F	48.5	49.3	48.7	45.4	49.1	47.6
R10693	6 MYRA RD DULWICH HILL	RES	2.F	51.5	51.8	51.5	50.3	50.9	49.7
R10694	2 MYRA RD DULWICH HILL	RES	0.F	47.1	46.7	47.3	41.8	46.9	46.7
R10694	2 MYRA RD DULWICH HILL	RES	1.F	50.1	49.6	50.3	45.1	49.2	49
R10694	2 MYRA RD DULWICH HILL	RES	2.F	51.1	50.4	50.6	48.8	49.7	49.4
R10695	C/24 GARNET STREET HURLSTONE PARK	RES	0.F	42.3	42.7	42.3	42.4	42.8	41.8
R10696	37 TERRACE RD DULWICH HILL	RES	0.F	54.9	53.2	54	50.7	51.8	52.4
R10697	35 TERRACE RD DULWICH HILL	RES	0.F	54.5	52.9	53.6	50.2	50.4	52.2
R10697	35 TERRACE RD DULWICH HILL	RES	1.F	56.2	54.9	54.7	53.8	52	53.9
R10698	33 TERRACE RD DULWICH HILL	RES	0.F	54.1	53	53.4	50.2	50.4	51.9
R10699	31 TERRACE RD DULWICH HILL	RES	0.F	54	53.2	53.3	50.3	50.4	51.9
R10699	31 TERRACE RD DULWICH HILL	RES	1.F	54.2	55.1	54	53.5	51.8	52.7
R10700	29 TERRACE RD DULWICH HILL	RES	0.F	49.1	46.6	46.7	46.1	44.6	46.9
R10700	29 TERRACE RD DULWICH HILL	RES	1.F	51.7	50	49.5	48.9	46.4	49.8
R10701	27 TERRACE RD DULWICH HILL	RES	0.F	54.8	54.6	54.9	50.5	48.3	52.5
R10702	25 TERRACE RD DULWICH HILL	RES	0.F	53	51.9	52.4	47.3	48.1	50.7
R10703	23 TERRACE RD DULWICH HILL	RES	0.F	49.8	48.7	49.2	45.6	44.5	47.7
R10703	23 TERRACE RD DULWICH HILL	RES	1.F	54.9	54.7	55.1	50.3	45.8	53
R10704	62 HERCULES ST DULWICH HILL	RES	0.F	54.6	52.4	54.6	50.5	45.3	52
R10705	60 HERCULES ST DULWICH HILL	RES	0.F	55.9	53.6	56.1	50.6	45.7	53.5
R10706	60 HERCULES ST DULWICH HILL	RES	0.F	49.6	48.6	49.2	44.4	44.4	48.3
R10707	58 HERCULES ST DULWICH HILL	RES	0.F	54.4	51.8	53.9	48.4	45.6	52
R10708	56 HERCULES ST DULWICH HILL	RES	0.F	50.5	47.9	50	46.5	41.1	48.2
R10709	54 HERCULES ST DULWICH HILL	RES	0.F	54.1	51.3	53.2	48.3	42.7	51.5
R10710	52 HERCULES ST DULWICH HILL	RES	0.F	52.3	48.9	50.9	48.3	45.8	49.2
R10710	52 HERCULES ST DULWICH HILL	RES	1.F	55	53.8	54.7	50.5	49.1	52.8
R10711	65 HERCULES ST DULWICH HILL	RES	0.F	46.4	40.5	46.1	40.9	40.8	43.6
R10712	63 HERCULES ST DULWICH HILL	RES	0.F	47	45	46.9	42.8	45.4	44.8
R10713	63 HERCULES ST DULWICH HILL	RES	0.F	48.4	41.8	48.4	43.5	40.7	45.8
R10713	63 HERCULES ST DULWICH HILL	RES	1.F	55.7	48.7	55.6	48.5	47.8	53.5
R10714	59 HERCULES ST DULWICH HILL	RES	0.F	50.6	45.2	50.6	44.1	46	46.6
R10715	57 HERCULES ST DULWICH HILL	RES	0.F	53.7	46.5	53.5	44.3	45.5	49.3
R10716	55 HERCULES ST DULWICH HILL	RES	0.F	51.5	43.8	51	42.2	44.1	47.8
R10716	55 HERCULES ST DULWICH HILL	RES	1.F	54.1	44.4	54	46.3	44.9	49.6
R10717	50 HERCULES ST DULWICH HILL	RES	0.F	41.6	43.8	41.5	39.1	44.4	40.4
R10717	50 HERCULES ST DULWICH HILL	RES	1.F	51.6	49.4	51.4	47.1	45.9	48.6
R10718	48 HERCULES ST DULWICH HILL	RES	0.F	53.5	48.5	53.2	48.8	46.3	50.9
R10718	48 HERCULES ST DULWICH HILL	RES	1.F	53.8	52.6	55	51	47.6	51.7
R10719	46 HERCULES ST DULWICH HILL	RES	0.F	53.2	47.7	52.5	48.9	45.4	50.8
R10719	46 HERCULES ST DULWICH HILL	RES	1.F	53.7	52.2	54.7	51.1	48.7	51.6
R10720	53 HERCULES ST DULWICH HILL	RES	0.F	49.6	41.4	49.5	40.7	35.2	46.1
R10720	53 HERCULES ST DULWICH HILL	RES	1.F	52.7	43.2	52.8	45.2	40.4	48.4
R10721	49 HERCULES ST DULWICH HILL	RES	0.F	53.4	45.1	52.7	44.8	44	50.4
R10722	44 HERCULES ST DULWICH HILL	RES	0.F	52.9	45	52.6	46.8	43.9	50.5
R10723	49 HERCULES ST DULWICH HILL	RES	0.F	52.3	43.8	52.5	42.5	44.3	48.9
R10725	42 HERCULES ST DULWICH HILL	RES	0.F	53.5	47.4	53.4	47.1	46.7	51.2
R10726	3 CONSETT ST DULWICH HILL	RES	0.F	46.6	41.9	46.2	38.2	37	44.2
R10727	1 CONSETT ST DULWICH HILL	RES	0.F	46.3	45.4	46.2	40.7	39.2	45.3
R10728	45 HERCULES ST DULWICH HILL	RES	0.F	52.6	45	52.9	45.6	44.7	50
R10728	45 HERCULES ST DULWICH HILL	RES	1.F	54.2	45.7	54.5	47.3	45.7	51
R10729	43 HERCULES ST DULWICH HILL	RES	0.F	51.2	42.6	46.9	44.8	42.2	44
R10730	21 TERRACE RD DULWICH HILL	RES	0.F	53	51.6	52.9	47.9	47.9	50.4

R10731	19 TERRACE RD DULWICH HILL	RES	0.F	52.6	51.8	52.8	46.6	47.6	50.3
R10731	19 TERRACE RD DULWICH HILL	RES	1.F	53	52.1	52.7	50.1	49	51
R10732	17 TERRACE RD DULWICH HILL	RES	0.F	48.1	47.8	48	37.8	42	46.4
R10732	17 TERRACE RD DULWICH HILL	RES	1.F	49.8	49.8	49.9	43.8	46	48
R10733	15 TERRACE RD DULWICH HILL	RES	0.F	52.3	50.8	51.9	45.8	42.9	49.9
R10733	15 TERRACE RD DULWICH HILL	RES	1.F	53.5	51.4	52.1	49.1	48.4	50.4
R10734	11 TERRACE RD DULWICH HILL	RES	0.F	50.7	48.8	50.4	44.2	41.4	48.6
R10734	11 TERRACE RD DULWICH HILL	RES	1.F	52.2	50.1	52.1	47.3	45.2	50.1
R10735	13 TERRACE RD DULWICH HILL	RES	0.F	46.3	46.2	46.3	36.6	39.4	44.3
R10736	8/56 GARNET STREET HURLSTONE PARK	RES	0.F	51.7	50.9	51.1	52.5	50	51.6
R10737	8/56 GARNET STREET HURLSTONE PARK	RES	0.F	52.2	51.8	51.7	54.3	51.3	54
R10738	3/48 GARNET STREET HURLSTONE PARK	RES	0.F	50.6	50.5	50.1	48.6	49.6	48.4
R10739	2/42 GARNET STREET HURLSTONE PARK	RES	0.F	48.3	48.3	48.1	48.5	47.9	48
R10740	1/38A GARNET STREET HURLSTONE PARK	RES	0.F	48.6	48.6	48.3	48	48.3	48
R10740	1/38A GARNET STREET HURLSTONE PARK	RES	1.F	51.6	50.9	51.3	51.8	49.8	51.6
R10741	1/38A GARNET STREET HURLSTONE PARK	RES	0.F	48.8	48.8	48.7	48.2	48.9	48.1
R10741	1/38A GARNET STREET HURLSTONE PARK	RES	1.F	52.4	51.5	52	52.6	50.4	52.3
R10742	1/38A GARNET STREET HURLSTONE PARK	RES	0.F	50.2	50.7	50.1	49.1	50	49.2
R10743	1/38A GARNET STREET HURLSTONE PARK	RES	0.F	42.9	42.6	42.6	42.6	42.8	42.4
R10743	1/38A GARNET STREET HURLSTONE PARK	RES	1.F	50.9	50.2	50.8	49.6	49.3	49.7
R10744	1/38A GARNET STREET HURLSTONE PARK	RES	0.F	48.5	48.4	48.3	47.8	48	47.9
R10744	1/38A GARNET STREET HURLSTONE PARK	RES	1.F	52.1	51.6	51.8	52.2	50.6	52
R10745	1/38A GARNET STREET HURLSTONE PARK	RES	0.F	49.9	49.2	49.7	49.2	48.7	49.4
R10745	1/38A GARNET STREET HURLSTONE PARK	RES	1.F	51.6	50.5	51.1	52.4	49.6	52.2
R10746	1/38A GARNET STREET HURLSTONE PARK	RES	0.F	42.6	43.2	42.7	42.8	43.1	41.7
R10746	1/38A GARNET STREET HURLSTONE PARK	RES	1.F	48.7	49.7	49	48.3	49.3	47.5
R10747	1/38A GARNET STREET HURLSTONE PARK	RES	0.F	47.9	48.2	48	47.1	48.3	47
R10747	1/38A GARNET STREET HURLSTONE PARK	RES	1.F	52.2	51.4	51.9	52	50.4	51.1
R10748	1/38A GARNET STREET HURLSTONE PARK	RES	0.F	49.1	50	49.2	47.2	49.2	47.4
R10749	1/38A GARNET STREET HURLSTONE PARK	RES	0.F	49.6	48.8	49.3	50.1	48.5	49.8
R10749	1/38A GARNET STREET HURLSTONE PARK	RES	1.F	50.9	50.4	50.4	51.9	50.4	50.6
R10750	1/38A GARNET STREET HURLSTONE PARK	RES	0.F	47	47.5	47.1	47.3	47.3	46.3
R10750	1/38A GARNET STREET HURLSTONE PARK	RES	1.F	51.1	51	50.9	51.7	50.2	50.1
R10751	1/38A GARNET STREET HURLSTONE PARK	RES	0.F	49.5	49	49.4	49.4	48.5	48.5
R10752	A/28 GARNET STREET HURLSTONE PARK	RES	0.F	45.7	45.6	45.6	47.3	45.8	44.9
R10753	A/28 GARNET STREET HURLSTONE PARK	RES	0.F	46.1	46.9	46.3	45.7	46.9	45.6
R10754	C/24 GARNET STREET HURLSTONE PARK	RES	0.F	49.5	48.8	49.3	48.4	48.2	48
R10755	B/26 GARNET STREET HURLSTONE PARK	RES	0.F	48.2	48.5	48.5	45.5	48.2	47.2
R10756	C/24 GARNET STREET HURLSTONE PARK	RES	0.F	49.6	48.7	49.2	50	48.1	47.9
R10756	C/24 GARNET STREET HURLSTONE PARK	RES	1.F	50.2	49.3	49.6	50.8	48.6	49.5
R10757	2/80 DUNTROON STREET HURLSTONE PARK	RES	0.F	45.2	44.8	44.4	42.8	44	43.3
R10757	2/80 DUNTROON STREET HURLSTONE PARK	RES	1.F	47.9	47.5	47.7	47.6	46.9	47.1
R10758	76 DUNTROON STREET HURLSTONE PARK	RES	0.F	49.2	48.3	48.9	49	47.9	49
R10758	76 DUNTROON STREET HURLSTONE PARK	RES	1.F	50.5	49.6	50	51.4	48.6	50.9
R10759	A/72 DUNTROON STREET HURLSTONE PARK	RES	0.F	37.1	43.8	36.6	37.3	43	37.2
R10760	70 DUNTROON STREET HURLSTONE PARK	RES	0.F	48.8	48	48.5	48.2	47.1	48.2
R10761	1/50 GARNET STREET HURLSTONE PARK	RES	0.F	51.1	50.3	50.7	50.5	49.5	50.5
R10761	1/50 GARNET STREET HURLSTONE PARK	RES	1.F	52.6	51.6	51.9	53.4	51.7	53
R10761	1/50 GARNET STREET HURLSTONE PARK	RES	2.F	53.1	53.3	52.9	53.9	52.5	54.8
R10762	3/48 GARNET STREET HURLSTONE PARK	RES	0.F	49.2	49.8	49.2	48.2	49.3	48.2
R10763	3/48 GARNET STREET HURLSTONE PARK	RES	0.F	42.2	42.4	41.8	41.1	43	41.2
R10764	3/48 GARNET STREET HURLSTONE PARK	RES	0.F	40.3	40.7	39.8	39.4	40.5	39.4
R10765	1/46 GARNET STREET HURLSTONE PARK	RES	0.F	50.6	49.9	50.2	51	48.8	51
R10765	1/46 GARNET STREET HURLSTONE PARK	RES	1.F	52.3	52.4	52.2	53	49.9	52.7
R10766	4/44 GARNET STREET HURLSTONE PARK	RES	0.F	51	49.8	50.4	51.9	48.8	51.8
R10767	1/68 DUNTROON STREET HURLSTONE PARK	RES	0.F	47.5	47.4	47.7	48	46.7	47.1
R10768	22/66 DUNTROON STREET HURLSTONE PARK	RES	0.F	41	40.9	41.4	41.4	40.4	40.5
R10769	21/62 DUNTROON STREET HURLSTONE PARK	RES	0.F	42.1	42.4	42.1	41.5	42.3	41.6
R10770	1/56 DUNTROON STREET HURLSTONE PARK	RES	0.F	43.6	44.1	43.6	43.3	44.3	43.2
R10771	1/56 DUNTROON STREET HURLSTONE PARK	RES	0.F	46.4	47	45.9	46.7	46.5	46.9
R10772	2/54 DUNTROON STREET HURLSTONE PARK	RES	0.F	48.2	47.6	48	47.3	47	47.4
R10772	2/54 DUNTROON STREET HURLSTONE PARK	RES	1.F	49.9	49.2	49.4	50.1	48.4	49.8
R10773	HAPPY CLOWN KINDERGARTEN 3/52 DUNTROON S	OCC	0.F	44.7	44.5	44.4	43.7	46.6	43.6
R10773	HAPPY CLOWN KINDERGARTEN 3/52 DUNTROON S	OCC	1.F	48.2	48.8	48.2	47.6	48.5	47.4
R10774	38 GARNET STREET HURLSTONE PARK	RES	0.F	48	48.9	48.6	46.7	48.6	47.1
R10774	38 GARNET STREET HURLSTONE PARK	RES	1.F	51.6	50.8	51.4	51.6	49.6	51.2
R10775	48 DUNTROON STREET HURLSTONE PARK	RES	0.F	48	47.6	47.7	47.5	47.1	47.5
R10775	48 DUNTROON STREET HURLSTONE PARK	RES	1.F	49.6	48.8	49.2	50.6	47.9	50.3
R10776	1/36 GARNET STREET HURLSTONE PARK	RES	0.F	49.5	49.3	49.4	48.5	48.8	48.6
R10776	1/36 GARNET STREET HURLSTONE PARK	RES	1.F	51.1	50.4	50.6	51.7	49.4	51.4
R10777	34 GARNET STREET HURLSTONE PARK	RES	0.F	47.7	48.4	47.7	46.7	48.2	46.5
R10778	1/32 GARNET STREET HURLSTONE PARK	RES	0.F	48.3	48.4	48.4	47.3	48.3	47.3
R10778	1/32 GARNET STREET HURLSTONE PARK	RES	1.F	50.7	50.1	50.4	51	49.1	50.8
R10779	2/46 DUNTROON STREET HURLSTONE PARK	RES	0.F	41.7	42.1	41.7	41.1	41.9	40.8
R10780	1/44 DUNTROON STREET HURLSTONE PARK	RES	0.F	47.3	46.7	47.1	44	46.4	47.5
R10781	2/42 DUNTROON STREET HURLSTONE PARK	RES	0.F	46.7	46.4	46.7	47.5	46.7	47
R10781	2/42 DUNTROON STREET HURLSTONE PARK	RES	1.F	49.5	48.6	49.2	49.7	47.8	49.4
R10782	6/40 DUNTROON STREET HURLSTONE PARK	RES	0.F	45.2	46.1	45.2	44.2	46.1	44.6
R10782	6/40 DUNTROON STREET HURLSTONE PARK	RES	1.F	48.5	48.4	48.4	48.1	47.6	48.1
R10783	1/38 DUNTROON STREET HURLSTONE PARK	RES	0.F	43.7	44.1	44	36.2	44	42.4
R10784	8/30 GARNET STREET HURLSTONE PARK	RES	0.F	49.5	49	49.2	49	48.4	49

R10785	A/28 GARNET STREET HURLSTONE PARK	RES	0.F	49.4	48.4	48.9	49.3	47.8	49.3
R10786	B/26 GARNET STREET HURLSTONE PARK	RES	0.F	48.9	48.2	48.6	49.5	47.8	49
R10787	C/24 GARNET STREET HURLSTONE PARK	RES	0.F	49.3	48.2	48.7	49.3	47.6	49
R10787	C/24 GARNET STREET HURLSTONE PARK	RES	1.F	49.8	50	49.3	50.6	48.9	50
R10788	1/36 DUNTROON STREET HURLSTONE PARK	RES	0.F	44.8	45.7	45.3	43.8	45.7	44.1
R10789	2/22 GARNET STREET HURLSTONE PARK	RES	0.F	48.9	48.1	48.5	48.7	47.6	48.4
R10790	2/42 GARNET STREET HURLSTONE PARK	RES	0.F	45.8	45.8	45.9	49	46.1	47.8
R10791	8/56 GARNET STREET HURLSTONE PARK	RES	0.F	51.3	50.2	50.9	51.5	49.1	51.4
R10792	1/50 GARNET STREET HURLSTONE PARK	RES	0.F	49	48.9	48.9	49.3	48.3	48.7
R10792	1/50 GARNET STREET HURLSTONE PARK	RES	1.F	52.2	51.4	51.6	53.2	50.4	52.4
R11008	14 RIVERDALE AVENUE MARRICKVILLE	RES	0.F	38.8	40.7	38.9	34.3	41.4	35.9
R11010	31 GROVE STREET MARRICKVILLE	RES	0.F	38.7	39.8	39.3	37.4	40.9	37.4
R11015	2 STATION STREET MARRICKVILLE	RES	0.F	38.5	38.6	38.4	32	39.3	35.9
R11016	8 STATION STREET MARRICKVILLE	RES	0.F	41.1	41.7	40	33.3	42.8	34.9
R11017	25 GREENBANK STREET MARRICKVILLE	OOP	0.F	41.9	43	42	34.5	43.6	37.6
R11018	1 ALBION STREET MARRICKVILLE	RES	0.F	38.5	38.7	38.5	29.7	38.8	37.7
R11019	3 HOLLANDS AVENUE MARRICKVILLE	OOP	0.F	45.6	44.7	43.7	38.6	46.6	40.9
R11020	50 KAYS AVENUE MARRICKVILLE	RES	0.F	52.5	53.7	50.1	45.6	55.9	52.4
R11021	48 KAYS AVENUE MARRICKVILLE	RES	0.F	52.2	51.6	51	44.6	54.3	51.7
R11022	46 KAYS AVENUE MARRICKVILLE	RES	0.F	56	56.4	55.1	49	58	54
R11023	7 SCHOOL PARADE MARRICKVILLE	RES	0.F	55.1	59.4	54.7	48.8	60.2	53.1
R11024	7 SCHOOL PARADE MARRICKVILLE	RES	0.F	53.6	57.5	55	47.6	59.4	50.6
R11025	9 SCHOOL PARADE MARRICKVILLE	RES	0.F	53	57.6	53.6	47.6	58.2	50.6
R11026	11 SCHOOL PARADE MARRICKVILLE	RES	0.F	54.6	57.2	53.8	49.7	58.7	51
R11027	13 SCHOOL PARADE MARRICKVILLE	RES	0.F	52.6	57.3	54	47.5	58.4	52.4
R11028	15 SCHOOL PARADE MARRICKVILLE	RES	0.F	54.5	57.3	54.6	46.6	58.3	50.2
R11029	19 SCHOOL PARADE MARRICKVILLE	RES	0.F	52.4	56.9	53.8	46.5	58	50.6
R11030	21 SCHOOL PARADE MARRICKVILLE	RES	0.F	53.8	57.1	54.3	46.2	57.9	50.5
R11031	23 SCHOOL PARADE MARRICKVILLE	RES	0.F	52	55.2	51.4	45.1	56	48.4
R11032	25 SCHOOL PARADE MARRICKVILLE	RES	0.F	53.5	57.4	51.5	46.6	58.2	50.1
R11033	1 OSGOOD AVENUE MARRICKVILLE	RES	0.F	48.7	55.8	50.3	44.8	56.8	47.3
R11034	3 OSGOOD AVENUE MARRICKVILLE	RES	0.F	54.4	62.7	56	42.6	63.3	46.4
R11035	14 SCHOOL PARADE MARRICKVILLE	RES	0.F	48.3	52.9	49.2	38.6	53.6	42.2
R11036	101 HERCULES STREET DULWICH HILL	OOA	0.F	73.5	68.3	70.2	62.3	64.8	66.9
R11037	54 TERRACE ROAD DULWICH HILL	OOP	0.F	57.3	55.6	56.3	55.2	54.2	54.9

Name	Address	Receiver	Floor	AREA01	AREA02	AREA03	AREA04	AREA05	AREA06
R00060	15 RESTWELL STREET BANKSTOWN	COM	1.F	38.1	39.5	37.9	36	37.7	36
R00070	129 BANKSTOWN CITY PLAZA BANKSTOWN	COM	1.F	38.2	39.8	38.1	36.5	38.6	36.4
R00087	280 SOUTH TERRACE BANKSTOWN	OCB	1.F	38.3	38.8	37.1	33.5	37.4	33
R00089	3 WEST TERRACE BANKSTOWN	COM	1.F	38.6	40.4	38.5	37	38.2	37
R00090	3 WEST TERRACE BANKSTOWN	RES	0.F	38.5	38.4	38.3	35.8	37.7	35.3
R00090	3 WEST TERRACE BANKSTOWN	RES	1.F	39.4	41	39.3	37.9	39.2	37.8
R00090	3 WEST TERRACE BANKSTOWN	RES	2.F	39.5	41.3	39.5	37.9	39.5	37.8
R00090	3 WEST TERRACE BANKSTOWN	RES	3.F	39.1	40.6	38.4	36.9	38.2	36.9
R00090	3 WEST TERRACE BANKSTOWN	RES	4.F	38.6	38.9	38.4	36.9	39.3	36.8
R00090	3 WEST TERRACE BANKSTOWN	RES	5.F	38.7	39.2	38.3	36.8	39.3	36.8
R00090	3 WEST TERRACE BANKSTOWN	RES	6.F	39.6	39.8	38.2	36.7	39.3	36.7
R00092	1 WEST TERRACE BANKSTOWN	COM	1.F	38.4	39.3	38.4	35.8	38.3	35.7
R00094	4 WEST TERRACE BANKSTOWN	RES	9.F	38.2	38.4	36	33.2	35.1	32.9
R00095	4 WEST TERRACE BANKSTOWN	RES	10.F	38.3	40.9	37.1	34.5	37.4	34.4
R00095	4 WEST TERRACE BANKSTOWN	RES	7.F	38.8	39.4	36.9	34.5	37.5	34.4
R00095	4 WEST TERRACE BANKSTOWN	RES	8.F	39.7	40.2	36.8	34.4	37.4	34.4
R00095	4 WEST TERRACE BANKSTOWN	RES	9.F	39.8	40.6	36.9	34.3	37.3	34.3
R00096	11 EAST TERRACE BANKSTOWN	COM	0.F	38.9	38.5	38.6	37	38.3	37
R00096	11 EAST TERRACE BANKSTOWN	COM	1.F	39.6	40	39.4	37.7	39.2	37.7
R00097	242 SOUTH TERRACE BANKSTOWN	RES	0.F	38.1	37.8	36.1	33.9	35.2	33.6
R00097	242 SOUTH TERRACE BANKSTOWN	RES	1.F	38.9	38.9	38	35.6	37.6	35.1
R00097	242 SOUTH TERRACE BANKSTOWN	RES	10.F	41.2	42.9	38.9	37.5	39.1	37.4
R00097	242 SOUTH TERRACE BANKSTOWN	RES	2.F	39	39.2	38.8	36.3	38.6	36
R00097	242 SOUTH TERRACE BANKSTOWN	RES	3.F	39.9	39.2	39	37.5	38.9	37.4
R00097	242 SOUTH TERRACE BANKSTOWN	RES	4.F	38.9	39.4	38.9	37.4	39.1	37.4
R00097	242 SOUTH TERRACE BANKSTOWN	RES	5.F	38.8	39.9	38.8	37.3	39	37.3
R00097	242 SOUTH TERRACE BANKSTOWN	RES	6.F	39.2	41.4	38.7	37.3	39	37.2
R00097	242 SOUTH TERRACE BANKSTOWN	RES	7.F	39.3	42.1	38.7	37.2	38.9	37.2
R00097	242 SOUTH TERRACE BANKSTOWN	RES	8.F	39.8	42.5	38.6	37.2	38.8	37.2
R00097	242 SOUTH TERRACE BANKSTOWN	RES	9.F	41	42.7	38.5	37.2	38.7	37.2
R00098	57 THE MALL TCE BANKSTOWN	COM	0.F	40.6	40	39.6	38.7	38.4	38.7
R00098	57 THE MALL TCE BANKSTOWN	COM	1.F	41.1	41.4	40.9	39.5	40.7	39.4
R00098	57 THE MALL TCE BANKSTOWN	COM	2.F	41.3	42.2	41.1	39.5	40.8	39.5
R00098	57 THE MALL TCE BANKSTOWN	COM	3.F	41.6	41.9	41.2	39.5	40.8	39.4
R00098	57 THE MALL TCE BANKSTOWN	COM	4.F	41.1	41.4	40.8	39.4	40.6	39.4
R00099	9 EAST TERRACE BANKSTOWN	OCC	2.F	39.6	40	36.9	35.3	36.7	34.9
R00100	9 EAST TERRACE BANKSTOWN	RES	0.F	38.5	38.1	35.9	33.1	34.7	33.1
R00100	9 EAST TERRACE BANKSTOWN	RES	1.F	39.1	39.4	38.1	34.8	37.1	34.9
R00100	9 EAST TERRACE BANKSTOWN	RES	10.F	40.9	43.3	39.1	37.6	39.5	37.6
R00100	9 EAST TERRACE BANKSTOWN	RES	2.F	39.2	39.9	38.8	35.7	38.7	35.8
R00100	9 EAST TERRACE BANKSTOWN	RES	3.F	39.3	41	39.2	36.2	39	36.2
R00100	9 EAST TERRACE BANKSTOWN	RES	4.F	40.9	41.3	39.3	37.8	39.6	37.7
R00100	9 EAST TERRACE BANKSTOWN	RES	5.F	39.1	41.8	39.2	37.7	39.6	37.6
R00100	9 EAST TERRACE BANKSTOWN	RES	6.F	40.1	42.2	39.2	37.6	39.5	37.6
R00100	9 EAST TERRACE BANKSTOWN	RES	7.F	39.6	42.7	39.1	37.5	39.4	37.5
R00100	9 EAST TERRACE BANKSTOWN	RES	8.F	39.4	42.8	39	37.5	39.3	37.5
R00100	9 EAST TERRACE BANKSTOWN	RES	9.F	39.8	42.9	38.9	37.4	39.3	37.4
R00101	242 SOUTH TERRACE BANKSTOWN	RES	0.F	39.7	39.3	36.4	33.2	33.9	32.9
R00101	242 SOUTH TERRACE BANKSTOWN	RES	1.F	40.5	40.5	38.9	35.3	37.4	34.8
R00101	242 SOUTH TERRACE BANKSTOWN	RES	10.F	43.6	44.9	40.2	38.5	40	38.5
R00101	242 SOUTH TERRACE BANKSTOWN	RES	2.F	40.5	40.8	40	36.6	39.6	36.2
R00101	242 SOUTH TERRACE BANKSTOWN	RES	3.F	40.5	41.4	40.6	38.9	40.4	38.9
R00101	242 SOUTH TERRACE BANKSTOWN	RES	4.F	40.4	41.2	40.5	38.9	40.4	38.8
R00101	242 SOUTH TERRACE BANKSTOWN	RES	5.F	40.4	41.4	40.4	38.8	40.3	38.8
R00101	242 SOUTH TERRACE BANKSTOWN	RES	6.F	40.8	42.6	40.3	38.7	40.2	38.7
R00101	242 SOUTH TERRACE BANKSTOWN	RES	7.F	41.8	43.6	40.3	38.7	40.1	38.6
R00101	242 SOUTH TERRACE BANKSTOWN	RES	8.F	42.6	44.2	40.2	38.6	40.1	38.6
R00101	242 SOUTH TERRACE BANKSTOWN	RES	9.F	43.2	44.7	40.1	38.6	40	38.5
R00103	222 SOUTH TERRACE BANKSTOWN	OCB	1.F	41	41.2	38.7	35.6	38	35.3
R00104	6 EAST TERRACE BANKSTOWN	OPW	0.F	39.5	39.4	37.6	35.9	37.1	35.8
R00104	6 EAST TERRACE BANKSTOWN	OPW	1.F	40.5	41	39	37.5	38.4	37.5
R00104	6 EAST TERRACE BANKSTOWN	OPW	2.F	41.1	41.5	40.3	38	39.9	37.8
R00106	218 SOUTH TERRACE BANKSTOWN	RES	2.F	40.4	40.3	40	37.3	39.7	37
R00107	212 SOUTH TERRACE BANKSTOWN	COM	0.F	39.9	39.4	39	36.5	38.9	36.4
R00107	212 SOUTH TERRACE BANKSTOWN	COM	1.F	40.4	40.9	40.3	38.6	40	38.6
R00108	0 STACEY STREET BANKSTOWN	COM	0.F	40.5	40.1	40.3	38.7	39.9	38.7
R00108	0 STACEY STREET BANKSTOWN	COM	1.F	41.4	41.8	41.3	39.9	41	39.9
R00109	55 CARNATION AVENUE BANKSTOWN	RES	0.F	40.5	39.9	39.1	35.6	37.8	35.4
R00110	53 CARNATION AVENUE BANKSTOWN	RES	0.F	40.4	40.1	38.7	35.4	37.4	35.2
R00110	53 CARNATION AVENUE BANKSTOWN	RES	1.F	40.8	40.9	40.5	37.7	39.1	38
R00110	53 CARNATION AVENUE BANKSTOWN	RES	2.F	41.6	42.6	40.7	39.1	40.4	38.9
R00111	198 SOUTH TERRACE BANKSTOWN	RES	1.F	40.9	41	40.8	39.2	40.3	39.2
R00112	51 CARNATION AVENUE BANKSTOWN	RES	0.F	40.1	40.3	38	36	36.6	36
R00114	196 SOUTH TERRACE BANKSTOWN	RES	0.F	39.4	39.6	36.9	33.9	34.6	33.8
R00115	49 CARNATION AVENUE BANKSTOWN	RES	0.F	40.2	39.5	39.1	37.7	37.8	37.7
R00115	49 CARNATION AVENUE BANKSTOWN	RES	1.F	41.8	40.7	40.4	38.8	39.3	38.8
R00116	49 CARNATION AVENUE BANKSTOWN	RES	0.F	39.9	39.5	38.8	34.5	38.7	34.3
R00116	49 CARNATION AVENUE BANKSTOWN	RES	1.F	42.2	41	40.2	37	39.2	37
R00118	47 CARNATION AVENUE BANKSTOWN	RES	0.F	40.6	40	40	36.3	38.4	36.1

R00119	192 SOUTH TERRACE BANKSTOWN	RES	0.F	41.7	41	41.2	39.6	40.9	39.6
R00120	281 STACEY ST BANKSTOWN	RES	1.F	39.1	40	36.3	33.2	35.1	32.6
R00121	190 SOUTH TERRACE BANKSTOWN	RES	0.F	40.4	39.8	38	35	36.1	34.9
R00122	45 CARNATION AVENUE BANKSTOWN	RES	0.F	39	37.8	37.6	34.1	35.9	33.9
R00123	239 WATTLE STREET BANKSTOWN	RES	0.F	40.1	39.4	39.7	37.2	39.1	37.2
R00124	190 SOUTH TERRACE BANKSTOWN	RES	0.F	41.4	40.9	41.2	39.3	40.8	39.3
R00125	43 CARNATION AVENUE BANKSTOWN	RES	0.F	39.5	37.8	36.6	33.6	35.6	33.4
R00125	43 CARNATION AVENUE BANKSTOWN	RES	1.F	40.4	41.4	39.5	37.1	38.6	37
R00126	237 WATTLE STREET BANKSTOWN	RES	0.F	39.6	38.7	39.3	37.2	38.5	37
R00127	188 SOUTH TERRACE BANKSTOWN	RES	0.F	40.1	39.1	39	36.7	37.9	36.7
R00128	235 WATTLE STREET BANKSTOWN	RES	0.F	39.7	38.8	39.4	36.3	38.5	36.2
R00129	41 CARNATION AVENUE BANKSTOWN	RES	0.F	41.4	40.9	39.4	37.4	39.2	37.4
R00131	186 SOUTH TERRACE BANKSTOWN	RES	0.F	41	39.9	40.4	37	39.7	37
R00132	233 WATTLE STREET BANKSTOWN	RES	0.F	40.3	39.2	39.8	35.3	39.1	35.2
R00132	233 WATTLE STREET BANKSTOWN	RES	1.F	40.8	40.5	40.7	38.3	39.9	38.3
R00133	39 CARNATION AVENUE BANKSTOWN	RES	0.F	40.9	40.2	40.4	38.3	39.6	38.3
R00134	184 SOUTH TERRACE BANKSTOWN	RES	1.F	42.3	42.7	42.4	41	42	40.9
R00135	37 CARNATION AVENUE BANKSTOWN	RES	0.F	39.9	38.3	38.6	36.3	37.5	36.3
R00136	37 CARNATION AVENUE BANKSTOWN	RES	0.F	40.8	39.9	40.2	37.8	39.1	37.7
R00137	182 SOUTH TERRACE BANKSTOWN	RES	0.F	40.7	40.2	38.2	36.3	35.8	36.4
R00138	231 WATTLE STREET BANKSTOWN	RES	0.F	40.4	39.5	40.1	35.4	39.4	35.3
R00138	231 WATTLE STREET BANKSTOWN	RES	1.F	41.7	40.8	40.9	39.2	40.4	39.2
R00139	182 SOUTH TERRACE BANKSTOWN	RES	0.F	40.7	40.1	38.3	35.7	35.9	35.7
R00140	35 CARNATION AVENUE BANKSTOWN	RES	0.F	41.6	40.6	40.3	36.4	39.7	36.3
R00140	35 CARNATION AVENUE BANKSTOWN	RES	1.F	42	41.7	41.5	37.9	40.7	37.8
R00140	35 CARNATION AVENUE BANKSTOWN	RES	2.F	42	42	42	40.2	41.4	40.2
R00141	229 WATTLE STREET BANKSTOWN	RES	0.F	39.2	37.4	38.3	35.1	37.1	35
R00142	180 SOUTH TERRACE BANKSTOWN	RES	0.F	39.2	38.4	36.9	34.1	34	34.2
R00143	166 WATTLE STREET BANKSTOWN	RES	0.F	39.8	39.1	38.8	29.3	37.6	29.2
R00144	33 CARNATION AVENUE BANKSTOWN	RES	0.F	41.5	41	40.4	35.5	37	35.4
R00144	33 CARNATION AVENUE BANKSTOWN	RES	1.F	42.4	42.2	41.9	37.2	40.8	37.1
R00145	227 WATTLE STREET BANKSTOWN	RES	0.F	40.2	39.1	39.1	35	38.1	34.9
R00148	31 CARNATION AVENUE BANKSTOWN	RES	0.F	39.4	38.4	36.2	33.7	33.5	33.7
R00149	225 WATTLE STREET BANKSTOWN	RES	0.F	41	40.5	39.4	35.9	38.8	35.7
R00150	176 SOUTH TERRACE BANKSTOWN	RES	0.F	40.1	40.4	37.1	34.2	34.5	34.3
R00151	162 WATTLE STREET BANKSTOWN	RES	0.F	41.4	40.4	40.7	38.1	39.6	37.9
R00152	29 CARNATION AVENUE BANKSTOWN	RES	0.F	41.4	41.4	37.8	35.7	36	35.7
R00153	223 WATTLE STREET BANKSTOWN	RES	0.F	41.5	39.7	39.2	36.3	37.1	36
R00153	223 WATTLE STREET BANKSTOWN	RES	1.F	42	40.9	40.5	37.5	38.5	37.1
R00155	174 SOUTH TERRACE BANKSTOWN	RES	0.F	39.8	40.4	37.2	35.9	35.2	36
R00156	27 CARNATION AVENUE BANKSTOWN	RES	0.F	40.6	40.9	36.6	34	34.8	33.9
R00157	221 WATTLE STREET BANKSTOWN	RES	0.F	41.3	39.4	38.1	34.1	36.2	34
R00157	221 WATTLE STREET BANKSTOWN	RES	1.F	41.9	40.6	39.5	35.4	37.9	35.9
R00158	160 WATTLE STREET BANKSTOWN	RES	0.F	41.3	39.6	39.6	35.6	38.5	35.5
R00160	27 CARNATION AVENUE BANKSTOWN	RES	0.F	40.2	41.5	36.4	33.9	34.6	33.6
R00161	219 WATTLE STREET BANKSTOWN	RES	0.F	41.6	40.2	37.7	36.3	36.2	36.2
R00162	170 SOUTH TERRACE BANKSTOWN	RES	0.F	41.6	41.9	38.2	33.7	36.2	33.7
R00164	23 CARNATION AVENUE BANKSTOWN	RES	0.F	40.3	41.1	36.9	33.9	35	33.8
R00164	23 CARNATION AVENUE BANKSTOWN	RES	1.F	42.1	42.4	39.7	37.8	36.7	37.8
R00165	217 WATTLE STREET BANKSTOWN	RES	0.F	40.1	37.8	35.9	33.3	33.2	33.2
R00166	168 SOUTH TERRACE BANKSTOWN	RES	0.F	40.6	40.7	36.6	31.2	34.4	31
R00167	156 WATTLE STREET BANKSTOWN	RES	0.F	41.3	40.3	39.9	35.2	38	35
R00167	156 WATTLE STREET BANKSTOWN	RES	1.F	41.7	41.6	41.1	36.5	39.3	36.1
R00168	21 CARNATION AVENUE BANKSTOWN	RES	0.F	40	40.6	36.4	34.1	33.8	34.1
R00168	21 CARNATION AVENUE BANKSTOWN	RES	1.F	41.7	41.8	38.6	37.7	35.8	37.7
R00169	215 WATTLE STREET BANKSTOWN	RES	0.F	39.9	37.7	35.7	33	33.1	33.1
R00170	156 WATTLE STREET BANKSTOWN	RES	0.F	41.3	40.1	39.6	34.3	37.9	34.2
R00170	156 WATTLE STREET BANKSTOWN	RES	1.F	42	41.9	41.4	35.6	39.7	35.3
R00172	19 CARNATION AVENUE BANKSTOWN	RES	0.F	40	40.3	37.1	34.3	34.2	34.2
R00172	19 CARNATION AVENUE BANKSTOWN	RES	1.F	42.1	41.4	40.8	37.6	38.1	37.6
R00173	19 CARNATION AVENUE BANKSTOWN	RES	0.F	39.3	39	36.6	34.5	33.5	34.4
R00173	19 CARNATION AVENUE BANKSTOWN	RES	1.F	41.3	40.3	40.2	37.1	37.2	37.1
R00174	154 WATTLE STREET BANKSTOWN	RES	0.F	42.4	41.5	40.4	34.6	38.4	34.7
R00175	213 WATTLE STREET BANKSTOWN	RES	0.F	41	40.2	36.5	38	34.9	38.3
R00175	213 WATTLE STREET BANKSTOWN	RES	1.F	42.3	41.7	38.5	39.1	36.8	39.1
R00177	17 CARNATION AVENUE BANKSTOWN	RES	0.F	39.3	39.3	36.4	35.7	33.4	35.7
R00177	17 CARNATION AVENUE BANKSTOWN	RES	1.F	41.9	43.3	40.2	37	37.8	37
R00180	15 CARNATION AVENUE BANKSTOWN	RES	0.F	41.4	41.8	39.2	37.8	36.8	37.9
R00181	150 WATTLE STREET BANKSTOWN	RES	0.F	43.4	41.6	39.1	33.5	37.8	33.3
R00182	158 SOUTH TERRACE BANKSTOWN	COM	0.F	38.4	40.2	35	33	34.3	33.1
R00182	158 SOUTH TERRACE BANKSTOWN	COM	1.F	43.8	43.9	42.1	42	40.6	42
R00183	13 CARNATION AVENUE BANKSTOWN	RES	0.F	41.2	40.8	38.6	34.2	35.4	34.3
R00185	11 CARNATION AVENUE BANKSTOWN	RES	0.F	43.1	43.1	39.3	37.2	37.4	37.3
R00187	154 SOUTH TERRACE BANKSTOWN	RES	0.F	41	40	40.2	38.8	39.2	38.4
R00188	152 SOUTH TERRACE BANKSTOWN	RES	0.F	38.9	39.5	37.4	36.3	34	36.2
R00190	150 SOUTH TERRACE BANKSTOWN	RES	0.F	43.4	42.3	42.7	39	41.4	38.9
R00192	203 WATTLE STREET BANKSTOWN	RES	0.F	40.7	40.7	36.4	30.1	35.9	30.9
R00194	202 HILLCREST AVENUE MOUNT LEWIS	RES	0.F	41.4	39.9	34.9	31.4	31.9	31.5
R00195	1 STANSFIELD AV BANKSTOWN	RES	0.F	42.5	41.5	37.5	30.8	36.2	30.8
R00195	1 STANSFIELD AV BANKSTOWN	RES	1.F	42.9	43.3	39.7	32.9	38.6	32.8

R00196	127 GRIFFITHS AVENUE BANKSTOWN	RES	0.F	39.6	41.1	36.4	33.7	36.7	33.4
R00196	127 GRIFFITHS AVENUE BANKSTOWN	RES	1.F	43.2	44.1	40.2	36	39.9	35.8
R00197	1 STANSFIELD AV BANKSTOWN	RES	0.F	43.7	41.9	43.3	39.8	41.6	39.5
R00197	1 STANSFIELD AV BANKSTOWN	RES	1.F	44.2	43.3	44.1	42.6	42.3	42.4
R00198	202 HILLCREST AVENUE MOUNT LEWIS	RES	0.F	39.3	38.9	34.8	35.8	33.8	36.4
R00199	6 CARNATION AVENUE BANKSTOWN	RES	0.F	39.5	41.3	36	33.9	34.2	34
R00200	200 HILLCREST AVENUE MOUNT LEWIS	RES	0.F	41.3	41.3	37	38.4	35.7	38.2
R00201	1 STANSFIELD AV BANKSTOWN	RES	0.F	43.7	42	42.4	40.7	41.7	40.6
R00201	1 STANSFIELD AV BANKSTOWN	RES	1.F	44.3	43.3	43.2	41.4	42.3	41.2
R00203	4 CARNATION AVENUE BANKSTOWN	RES	0.F	39.3	40.6	36.4	34.3	34.8	34.3
R00207	2 CARNATION AVENUE BANKSTOWN	RES	0.F	42.7	40.9	41.8	36.7	39.6	36.6
R00208	3 STANSFIELD AVENUE BANKSTOWN	RES	0.F	40.7	39.7	35.1	29.9	33.9	29.8
R00208	3 STANSFIELD AVENUE BANKSTOWN	RES	1.F	42.9	42.2	38.4	32.8	37	32.5
R00209	140 SOUTH TERRACE BANKSTOWN	RES	0.F	40.8	42.4	37.4	34.7	34.9	34.7
R00210	123 GRIFFITHS AVENUE BANKSTOWN	RES	0.F	41	41	37.5	34.6	34.4	34.5
R00211	142 SOUTH TERRACE BANKSTOWN	RES	0.F	43.2	41.2	42.2	39.1	39.7	39.2
R00211	142 SOUTH TERRACE BANKSTOWN	RES	1.F	43.6	42.3	43	41.5	40.5	41.5
R00212	5 STANSFIELD AVENUE BANKSTOWN	RES	0.F	41.8	40.5	41.5	38.7	39.9	38.7
R00212	5 STANSFIELD AVENUE BANKSTOWN	RES	1.F	42.3	42.1	42.2	39.4	40.5	39.3
R00213	121 GRIFFITHS AVENUE BANKSTOWN	RES	0.F	44.2	44	40.8	37.5	38.4	37.4
R00214	2 STANSFIELD AVENUE BANKSTOWN	RES	0.F	42.9	40.1	40.7	25	39.7	25.1
R00214	2 STANSFIELD AVENUE BANKSTOWN	RES	1.F	43.3	41.2	41.3	28.9	40.3	29
R00215	7 STANSFIELD AVENUE BANKSTOWN	RES	0.F	39.1	35.3	39.6	38.8	35.3	38.8
R00215	7 STANSFIELD AVENUE BANKSTOWN	RES	1.F	40.3	41.3	40.8	39.5	36	39.4
R00216	119 GRIFFITHS AVENUE BANKSTOWN	RES	0.F	43.5	43.4	39.5	35.9	37	35.8
R00217	140 SOUTH TERRACE BANKSTOWN	RES	0.F	43.1	41.3	42.1	39	39.8	39
R00218	117 GRIFFITHS AVENUE BANKSTOWN	RES	0.F	43	44.2	41.4	38.3	39.6	38.2
R00218	117 GRIFFITHS AVENUE BANKSTOWN	RES	1.F	45.1	45.7	45	43.3	43.9	43.3
R00219	9 STANSFIELD AVENUE BANKSTOWN	RES	1.F	39.2	38.9	34.8	39.6	34.7	39.5
R00220	138 SOUTH TERRACE BANKSTOWN	RES	0.F	43.3	41.5	42.2	41	39.8	41
R00221	4 STANSFIELD AVENUE BANKSTOWN	RES	0.F	43.3	42.4	42.7	34.1	42.1	34.6
R00221	4 STANSFIELD AVENUE BANKSTOWN	RES	1.F	43.8	43.5	43.5	36	42.7	36.2
R00222	11 STANSFIELD AVENUE BANKSTOWN	RES	0.F	43.6	40.9	41.8	39	40.2	39
R00222	11 STANSFIELD AVENUE BANKSTOWN	RES	1.F	44	42	42.6	39.7	40.8	39.6
R00223	115 GRIFFITHS AVENUE BANKSTOWN	RES	0.F	39.9	39.9	39.2	34	37.4	33.9
R00224	136 SOUTH TERRACE BANKSTOWN	RES	0.F	43.7	41.7	42.3	39.8	39.9	39.8
R00225	6 STANSFIELD AVENUE BANKSTOWN	RES	0.F	44.6	42.7	42.8	33.5	42.4	33.9
R00225	6 STANSFIELD AVENUE BANKSTOWN	RES	1.F	45	44	43.6	35.2	43.1	35.9
R00226	13 STANSFIELD AVENUE BANKSTOWN	RES	0.F	43.8	43	41.9	39.1	40.3	39
R00226	13 STANSFIELD AVENUE BANKSTOWN	RES	1.F	45.1	44.4	42.7	39.8	40.9	39.7
R00228	134 SOUTH TERRACE BANKSTOWN	RES	0.F	43.5	41.8	42.6	42.4	39.9	42.4
R00229	111 GRIFFITHS AVENUE BANKSTOWN	RES	0.F	45.3	44.7	44.6	38.8	42.4	38.6
R00230	15 STANSFIELD AVENUE BANKSTOWN	RES	0.F	43.9	41	42	40.4	40.4	40.2
R00230	15 STANSFIELD AVENUE BANKSTOWN	RES	1.F	44.3	42.2	42.7	41	41	40.8
R00231	8 STANSFIELD AVENUE BANKSTOWN	RES	0.F	44.6	42.7	42.2	31.7	38.8	32
R00231	8 STANSFIELD AVENUE BANKSTOWN	RES	1.F	45	43.8	43.3	34.3	42.7	34.9
R00232	109 GRIFFITHS AVENUE BANKSTOWN	RES	0.F	44.9	44.1	43.2	38.5	41.2	38.2
R00233	132 SOUTH TERRACE BANKSTOWN	RES	0.F	43.7	42	43.5	41.8	41.3	41.8
R00234	19 STANSFIELD AVENUE BANKSTOWN	RES	0.F	43.4	41.2	43.2	39.3	40.4	39.3
R00234	19 STANSFIELD AVENUE BANKSTOWN	RES	1.F	44.2	43.8	44	40.1	41.2	39.9
R00235	107 GRIFFITHS AVENUE BANKSTOWN	RES	0.F	43.2	40.5	37.5	37.1	36.8	36.7
R00236	10 STANSFIELD AVENUE BANKSTOWN	RES	0.F	44.5	42.2	42.2	37.7	36	38.7
R00236	10 STANSFIELD AVENUE BANKSTOWN	RES	1.F	45.2	44.3	43.2	42.3	41	42.2
R00237	130 SOUTH TERRACE BANKSTOWN	RES	0.F	43.9	42.1	42.8	40.1	40.2	40.1
R00238	12 STANSFIELD AVENUE BANKSTOWN	RES	0.F	43	41	39.7	31.4	33.6	31.7
R00238	12 STANSFIELD AVENUE BANKSTOWN	RES	1.F	44.8	44.4	43.1	40	42.4	39.9
R00239	105 GRIFFITHS AVENUE BANKSTOWN	RES	0.F	45.7	46.1	45.5	39.2	41.6	38.9
R00239	105 GRIFFITHS AVENUE BANKSTOWN	RES	1.F	47.1	47.1	46.6	45.2	46.6	45.1
R00239	105 GRIFFITHS AVENUE BANKSTOWN	RES	2.F	47.9	46.9	46.2	44	46	44
R00240	128 SOUTH TERRACE BANKSTOWN	RES	0.F	44.1	42.4	43.2	40.5	40.3	40.5
R00241	21 STANSFIELD AVENUE BANKSTOWN	RES	0.F	44.8	41.3	42.3	39.4	40.5	39.7
R00241	21 STANSFIELD AVENUE BANKSTOWN	RES	1.F	45.2	44	43.1	42.8	41.3	42.5
R00242	23 STANSFIELD AVENUE BANKSTOWN	RES	0.F	42.9	41.6	43	39.5	42.9	39.4
R00243	14 STANSFIELD AVENUE BANKSTOWN	RES	0.F	42.7	39.5	39.3	29.4	34.3	29.6
R00244	103 GRIFFITHS AVENUE BANKSTOWN	RES	0.F	45.1	45.8	43.7	38.2	40.7	38
R00244	103 GRIFFITHS AVENUE BANKSTOWN	RES	1.F	48.2	47.4	46.7	45	46.4	44.9
R00245	25 STANSFIELD AVENUE BANKSTOWN	RES	0.F	44.5	43.4	42.5	39.6	40.6	39.5
R00247	16 STANSFIELD AVENUE BANKSTOWN	RES	0.F	43.8	41.5	41.8	37	40.9	36.6
R00248	101 GRIFFITHS AVENUE BANKSTOWN	RES	0.F	42.9	42.1	41.3	31.9	39.6	31.9
R00249	124 SOUTH TERRACE BANKSTOWN	RES	0.F	44.5	42.7	43.2	40.7	40.3	40.7
R00250	27 STANSFIELD AVENUE BANKSTOWN	RES	0.F	44.8	43.1	43.5	39.4	42	39.4
R00250	27 STANSFIELD AVENUE BANKSTOWN	RES	1.F	45.4	43.3	43.4	40.4	41.5	40.3
R00251	18 STANSFIELD AVENUE BANKSTOWN	RES	0.F	44.7	43.9	43.5	42.1	43.4	42
R00251	18 STANSFIELD AVENUE BANKSTOWN	RES	1.F	45.1	45	44.5	42.8	44.1	42.7
R00252	99 GRIFFITHS AVENUE BANKSTOWN	RES	0.F	46.4	45.5	43.6	38.4	42	38.4
R00253	122 SOUTH TERRACE BANKSTOWN	RES	0.F	46.2	45.3	45.1	44	42.9	44
R00254	20 STANSFIELD AVENUE BANKSTOWN	RES	0.F	44	42.6	42.4	37.7	40.6	37.4
R00254	20 STANSFIELD AVENUE BANKSTOWN	RES	1.F	44.8	43.7	43.4	40.3	43	40.2
R00255	31 STANSFIELD AVENUE BANKSTOWN	RES	0.F	45.1	43.7	43.9	39.7	42.3	39.7
R00255	31 STANSFIELD AVENUE BANKSTOWN	RES	1.F	45.7	44.9	44.8	40.6	43.4	40.4

R00256	5 GARDENIA AVENUE BANKSTOWN	RES	0.F	46.3	45.7	44.2	37.4	42.5	38
R00257	120 SOUTH TERRACE BANKSTOWN	RES	0.F	45.6	44.5	44.1	42.1	41.5	42.1
R00258	22 STANSFIELD AVENUE BANKSTOWN	RES	0.F	43.1	40.8	40.6	40	35.4	39.7
R00258	22 STANSFIELD AVENUE BANKSTOWN	RES	1.F	44.2	44.5	42.9	42.5	39.9	42.4
R00259	24 STANSFIELD AVENUE BANKSTOWN	RES	0.F	42.7	40.5	40.4	27.9	32.3	28.1
R00259	24 STANSFIELD AVENUE BANKSTOWN	RES	1.F	44.2	42.2	41.5	33	37.7	32.9
R00260	118 SOUTH TERRACE BANKSTOWN	RES	0.F	45.8	45.1	44.3	43.1	41.6	43.1
R00261	35 STANSFIELD AVENUE BANKSTOWN	RES	0.F	45.2	42.2	43.8	42.1	40.7	42
R00261	35 STANSFIELD AVENUE BANKSTOWN	RES	1.F	45.6	44.5	44.7	43.1	41.9	42.7
R00262	95 GRIFFITHS AVENUE BANKSTOWN	RES	0.F	46.4	45.7	43.1	37.8	40.6	37.5
R00263	3 GARDENIA AVENUE BANKSTOWN	RES	0.F	45	45.4	40.9	36.5	38.3	36.3
R00263	3 GARDENIA AVENUE BANKSTOWN	RES	1.F	47	46.7	46.2	44.3	44.3	44.2
R00264	26 STANSFIELD AVENUE BANKSTOWN	RES	0.F	43.2	42.1	41.9	39.4	38.9	39.3
R00264	26 STANSFIELD AVENUE BANKSTOWN	RES	1.F	45.7	43.2	43.2	40.7	42.1	40.5
R00265	37 STANSFIELD AVENUE BANKSTOWN	RES	0.F	40	40.4	38.7	38.5	35.2	38.1
R00266	116 SOUTH TERRACE BANKSTOWN	RES	0.F	45	45.8	44.8	42.4	43	42.3
R00266	116 SOUTH TERRACE BANKSTOWN	RES	1.F	47.1	46.7	46.2	44.3	44	44.3
R00267	93 GRIFFITHS AVENUE BANKSTOWN	RES	0.F	43.4	42.4	39.9	35.4	37.7	35.2
R00267	93 GRIFFITHS AVENUE BANKSTOWN	RES	1.F	44.7	44.3	43.1	37.3	39.9	36.9
R00268	28 STANSFIELD AVENUE BANKSTOWN	RES	0.F	43.5	42.1	41.9	39.5	38.7	39.4
R00268	28 STANSFIELD AVENUE BANKSTOWN	RES	1.F	45.8	44.4	43.3	40.9	42.2	40.7
R00269	93 GRIFFITHS AVENUE BANKSTOWN	RES	1.F	46.2	45.8	41.6	34.2	39.2	34
R00270	39 STANSFIELD AVENUE BANKSTOWN	RES	0.F	45.5	42.5	43	39.7	40.7	39.5
R00271	91 GRIFFITHS AVENUE BANKSTOWN	RES	0.F	46.8	45.8	44.6	36.8	40.1	36.6
R00272	30 STANSFIELD AVENUE BANKSTOWN	RES	0.F	44.9	42.8	43	39.6	39.6	39.5
R00272	30 STANSFIELD AVENUE BANKSTOWN	RES	1.F	45.9	43.6	43.4	40.9	42.4	40.8
R00273	6 GARDENIA AVENUE BANKSTOWN	RES	0.F	42.3	43.7	39.8	36.4	37.8	36.2
R00273	6 GARDENIA AVENUE BANKSTOWN	RES	1.F	46.8	46.7	45.3	38.8	41.1	38.8
R00274	89 GRIFFITHS AVENUE BANKSTOWN	RES	0.F	45.6	44.8	42.4	37.9	39.9	37.6
R00274	89 GRIFFITHS AVENUE BANKSTOWN	RES	1.F	48.4	48.2	46.7	43.6	42.9	43.2
R00275	41 STANSFIELD AVENUE BANKSTOWN	RES	0.F	45.6	42.6	43.3	42.4	40.7	42.1
R00275	41 STANSFIELD AVENUE BANKSTOWN	RES	1.F	46	44.8	44.3	43.3	41.8	42.8
R00276	32 STANSFIELD AVENUE BANKSTOWN	RES	0.F	42.8	42	40.2	38.2	38.2	39
R00276	32 STANSFIELD AVENUE BANKSTOWN	RES	1.F	46.8	45.5	45.4	43.4	44.8	43.3
R00277	2 GARDENIA AVENUE BANKSTOWN	RES	0.F	45.3	43.7	43.2	40.2	40.3	40
R00278	87 GRIFFITHS AVENUE BANKSTOWN	RES	0.F	42.5	42.3	40.1	30.3	37	30.4
R00278	87 GRIFFITHS AVENUE BANKSTOWN	RES	1.F	47.1	47.1	42.6	34.8	41.5	34.6
R00279	45 STANSFIELD AVENUE BANKSTOWN	RES	1.F	39.6	42.1	37.3	40.9	37.1	40.7
R00280	34 STANSFIELD AVENUE BANKSTOWN	RES	0.F	40.8	42	38.3	38.1	37.6	39
R00280	34 STANSFIELD AVENUE BANKSTOWN	RES	1.F	46.2	44.9	43.6	40.9	42.6	40.9
R00281	47 STANSFIELD AVENUE BANKSTOWN	RES	0.F	45.9	43.1	43.2	39.2	40.7	39.2
R00281	47 STANSFIELD AVENUE BANKSTOWN	RES	1.F	46.4	44.3	44.4	40.9	41.8	40.6
R00282	85 GRIFFITHS AVENUE BANKSTOWN	RES	0.F	39.2	38.7	35.2	32.4	35.2	32.3
R00283	36 STANSFIELD AVENUE BANKSTOWN	RES	0.F	45.2	42.4	40.8	37.4	39	38.8
R00283	36 STANSFIELD AVENUE BANKSTOWN	RES	1.F	46.4	44.6	43.8	40.7	42.7	41
R00284	106 SOUTH TERRACE BANKSTOWN	RES	0.F	45.7	45.5	43.8	40.5	41.3	40.2
R00285	49 STANSFIELD AVENUE BANKSTOWN	RES	0.F	45.4	43.2	43.3	41.2	40.7	41
R00285	49 STANSFIELD AVENUE BANKSTOWN	RES	1.F	45.9	44.4	44.5	42.1	42.3	41.8
R00286	38 STANSFIELD AVENUE BANKSTOWN	RES	0.F	45.2	42.5	40.7	34.8	38.9	34.4
R00286	38 STANSFIELD AVENUE BANKSTOWN	RES	1.F	46.5	44.1	43.9	40.8	42.9	41.2
R00287	83 GRIFFITHS AVENUE BANKSTOWN	RES	0.F	48.6	47.8	47.4	38.8	43.4	38.4
R00288	104 SOUTH TERRACE BANKSTOWN	RES	0.F	45.9	44.3	43.5	41.1	40.8	40.9
R00289	51 STANSFIELD AVENUE BANKSTOWN	RES	0.F	39.7	39.4	35.9	38.9	35	38.5
R00289	51 STANSFIELD AVENUE BANKSTOWN	RES	1.F	42.8	44.8	39.9	40.2	38.7	39.6
R00290	81 GRIFFITHS AVENUE BANKSTOWN	RES	0.F	44.5	44.7	40.7	36.4	39.2	36.1
R00291	40 STANSFIELD AVENUE BANKSTOWN	RES	0.F	46.3	45	43.1	37.8	42.2	38.1
R00291	40 STANSFIELD AVENUE BANKSTOWN	RES	1.F	47.3	46.1	44.1	40.8	43	41.2
R00292	53 STANSFIELD AVENUE BANKSTOWN	RES	0.F	47.2	45.8	44.7	41.7	42.8	41.5
R00292	53 STANSFIELD AVENUE BANKSTOWN	RES	1.F	47.8	46.8	46.1	42.9	44.8	42.5
R00293	102 SOUTH TERRACE BANKSTOWN	RES	0.F	47.1	46.5	44.5	41.1	42.4	40.9
R00293	102 SOUTH TERRACE BANKSTOWN	RES	1.F	47.5	47.3	45.8	44.4	43.7	44.3
R00294	79 GRIFFITHS AVENUE BANKSTOWN	RES	0.F	48.6	47.7	47.1	39.4	45.2	39.4
R00295	55 STANSFIELD AVENUE BANKSTOWN	RES	0.F	42.2	42.5	42.8	40.2	39.6	40.2
R00295	55 STANSFIELD AVENUE BANKSTOWN	RES	1.F	43.2	44.4	44.3	41.3	42.1	41.1
R00296	42 STANSFIELD AVENUE BANKSTOWN	RES	0.F	44.3	42.9	43.2	37.4	42.2	37.8
R00296	42 STANSFIELD AVENUE BANKSTOWN	RES	1.F	45.9	45.2	44.1	40.8	43.1	41.1
R00297	100 SOUTH TERRACE BANKSTOWN	RES	0.F	46.3	46.5	44.5	41.3	42.1	41.1
R00298	57 STANSFIELD AVENUE BANKSTOWN	RES	0.F	45.3	43.8	43.3	40.1	40.7	40
R00298	57 STANSFIELD AVENUE BANKSTOWN	RES	1.F	45.7	44.8	44.8	41.2	42.5	41
R00299	77 GRIFFITHS AVENUE BANKSTOWN	RES	0.F	44.2	43.3	42.1	33.9	39.8	33.9
R00299	77 GRIFFITHS AVENUE BANKSTOWN	RES	1.F	49.6	49.6	48.9	45.2	48.6	44.7
R00300	44 STANSFIELD AVENUE BANKSTOWN	RES	0.F	44.4	43	43.2	37.1	42.2	38.8
R00300	44 STANSFIELD AVENUE BANKSTOWN	RES	1.F	46.3	45.2	44.2	38.5	43.1	40.1
R00301	98 SOUTH TERRACE BANKSTOWN	RES	0.F	47.6	46.7	44.6	42.5	43.7	42.4
R00302	59 STANSFIELD AVENUE BANKSTOWN	RES	0.F	46.5	46	43.2	40	40.6	40
R00302	59 STANSFIELD AVENUE BANKSTOWN	RES	1.F	48.3	47.4	46	41.1	45.1	40.9
R00303	46 STANSFIELD AVENUE BANKSTOWN	RES	0.F	44.5	43.2	43.2	36.7	42.1	38.5
R00303	46 STANSFIELD AVENUE BANKSTOWN	RES	1.F	45.5	44.6	44.2	38.2	43.1	39.9
R00304	73 GRIFFITHS AVENUE BANKSTOWN	RES	0.F	50.1	49.3	47	41.2	45.8	41
R00305	96 SOUTH TERRACE BANKSTOWN	RES	0.F	46.8	46.8	45.1	43.3	43.7	42.9

R00305	96 SOUTH TERRACE BANKSTOWN	RES	1.F	47.3	47.8	46.5	44.6	45.3	44.2
R00306	61 STANSFIELD AVENUE BANKSTOWN	RES	0.F	43.9	42.9	40.3	39	39.6	38.6
R00306	61 STANSFIELD AVENUE BANKSTOWN	RES	1.F	46.8	44.8	43.2	40.5	42.1	39.9
R00307	48 STANSFIELD AVENUE BANKSTOWN	RES	0.F	44.7	44.2	43.2	36.4	42.2	38
R00307	48 STANSFIELD AVENUE BANKSTOWN	RES	1.F	45.6	45.5	44.4	38	43.2	39.4
R00308	71 GRIFFITHS AVENUE BANKSTOWN	RES	0.F	46.8	45.8	43.4	35	42	34.8
R00308	71 GRIFFITHS AVENUE BANKSTOWN	RES	1.F	47.6	48.3	46	42.4	44.6	42.1
R00309	63 STANSFIELD AVENUE BANKSTOWN	RES	0.F	43	44.2	42.7	41.2	40.3	40.9
R00309	63 STANSFIELD AVENUE BANKSTOWN	RES	1.F	44.7	45.2	44.8	42.5	41.8	42.3
R00310	94 SOUTH TERRACE BANKSTOWN	RES	0.F	47	45.3	44.6	42.5	42.7	42.3
R00310	94 SOUTH TERRACE BANKSTOWN	RES	1.F	47.4	46.8	45.7	44.1	44.3	43.7
R00311	69 GRIFFITHS AVENUE BANKSTOWN	RES	0.F	48.2	48.3	44.3	38.5	43.9	38.2
R00312	50 STANSFIELD AVENUE BANKSTOWN	RES	0.F	45.9	44.6	43.3	36.1	42.3	36.2
R00312	50 STANSFIELD AVENUE BANKSTOWN	RES	1.F	46.7	45.8	44.5	37.8	43.3	37.7
R00313	92 SOUTH TERRACE BANKSTOWN	RES	0.F	48.3	47.5	46	42.9	44.2	42.7
R00313	92 SOUTH TERRACE BANKSTOWN	RES	1.F	48.9	48.6	47.1	44.4	46.1	44
R00314	65 STANSFIELD AVENUE BANKSTOWN	RES	0.F	41.1	35.3	40.4	39.9	35.4	39.8
R00314	65 STANSFIELD AVENUE BANKSTOWN	RES	1.F	42.3	42.3	41.8	41.2	37.6	40.9
R00315	90 SOUTH TERRACE BANKSTOWN	RES	0.F	48.5	47.7	45.2	41.9	44	41.6
R00316	52 STANSFIELD AVENUE BANKSTOWN	RES	0.F	45.9	43.9	43.3	36	42.2	36.4
R00316	52 STANSFIELD AVENUE BANKSTOWN	RES	1.F	46.5	44.9	44.4	39.3	43.4	39.4
R00317	67 GRIFFITHS AVENUE BANKSTOWN	RES	0.F	48.9	48.4	43.6	39.2	43.5	39.3
R00318	67 STANSFIELD AVENUE BANKSTOWN	RES	0.F	41.1	44.2	41.6	39.9	38.7	39.8
R00318	67 STANSFIELD AVENUE BANKSTOWN	RES	1.F	44.2	45.6	44.1	41.1	41.6	40.8
R00319	65 GRIFFITHS AVENUE BANKSTOWN	RES	0.F	49.6	49.6	43.9	40.8	44.1	40.7
R00320	54 STANSFIELD AVENUE BANKSTOWN	RES	0.F	46.1	44	43.2	36.8	42	36.3
R00320	54 STANSFIELD AVENUE BANKSTOWN	RES	1.F	46.6	44.8	44.4	38.3	43.3	37.7
R00321	69 STANSFIELD AVENUE BANKSTOWN	RES	0.F	44.9	44.2	41.3	39.8	38.5	39.7
R00321	69 STANSFIELD AVENUE BANKSTOWN	RES	1.F	48.2	45.8	44.9	41.1	41.9	40.7
R00322	88 SOUTH TERRACE BANKSTOWN	RES	0.F	49.3	48.4	48.8	42.3	44.9	42.1
R00322	88 SOUTH TERRACE BANKSTOWN	RES	1.F	49.6	49.7	49.5	44	46.7	43.5
R00323	56 STANSFIELD AVENUE BANKSTOWN	RES	0.F	46.2	44.5	43.2	41.2	42	40.8
R00323	56 STANSFIELD AVENUE BANKSTOWN	RES	1.F	47	46.2	44.4	42.5	43.3	42.1
R00324	63 GRIFFITHS AVENUE BANKSTOWN	RES	0.F	47.4	47.2	41.9	38.6	41	38.6
R00325	86 SOUTH TERRACE BANKSTOWN	RES	0.F	48.9	48.2	48.3	41.6	44.1	41.3
R00325	86 SOUTH TERRACE BANKSTOWN	RES	1.F	50.2	50.1	48.8	43.5	46	43.1
R00326	58 STANSFIELD AVENUE BANKSTOWN	RES	0.F	46	46.4	44.8	40.2	44	39.8
R00326	58 STANSFIELD AVENUE BANKSTOWN	RES	1.F	47.5	47.3	46.1	42.3	45.4	41.8
R00327	71 STANSFIELD AVENUE BANKSTOWN	RES	0.F	44.5	44	41.1	39.7	38.2	39.5
R00327	71 STANSFIELD AVENUE BANKSTOWN	RES	1.F	48.2	45.8	45	40.9	41.9	40.6
R00328	61 GRIFFITHS AVENUE BANKSTOWN	RES	0.F	40.6	40.9	38.9	38.5	38.8	38.3
R00329	73 STANSFIELD AVENUE BANKSTOWN	RES	0.F	43.9	43.3	39.7	40	37.7	39.9
R00329	73 STANSFIELD AVENUE BANKSTOWN	RES	1.F	48	46	44.2	41.3	41.4	41
R00330	84 SOUTH TERRACE BANKSTOWN	RES	0.F	45.8	44.9	45.2	39.1	40.4	38.7
R00331	60 STANSFIELD AVENUE BANKSTOWN	RES	0.F	46	46.4	44.7	39.7	44.5	39.3
R00331	60 STANSFIELD AVENUE BANKSTOWN	RES	1.F	47.8	47.7	46.3	42.5	45.7	42.3
R00332	82 SOUTH TERRACE BANKSTOWN	RES	0.F	48.2	46.7	46.9	38.8	41.7	38.6
R00333	59 GRIFFITHS AVENUE BANKSTOWN	RES	1.F	44.5	45.6	41.9	38	44.5	37.9
R00334	75 STANSFIELD AVENUE BANKSTOWN	RES	0.F	42.8	42.7	38.7	41.2	37.4	40.7
R00334	75 STANSFIELD AVENUE BANKSTOWN	RES	1.F	44.9	45.4	42.4	42.7	39.4	42.1
R00335	62 STANSFIELD AVENUE BANKSTOWN	RES	1.F	40.8	42.8	39.3	36.9	37.5	37
R00336	77 STANSFIELD AVENUE BANKSTOWN	RES	0.F	42.4	41.8	38.5	38.7	36.9	38.8
R00336	77 STANSFIELD AVENUE BANKSTOWN	RES	1.F	45	45.2	41.3	40.9	39.2	40.6
R00337	64 STANSFIELD AVENUE BANKSTOWN	RES	0.F	46	42.4	40.4	37	37.1	37
R00337	64 STANSFIELD AVENUE BANKSTOWN	RES	1.F	47.1	46.5	42.6	40.5	41.2	40
R00338	80 SOUTH TERRACE BANKSTOWN	RES	0.F	50.3	49.1	49	41	43.6	41.1
R00338	80 SOUTH TERRACE BANKSTOWN	RES	1.F	50.5	53.2	50.2	42.7	45.5	42.7
R00339	57 GRIFFITHS AVENUE BANKSTOWN	RES	0.F	48	48.6	42.6	38.4	44.4	38.5
R00339	57 GRIFFITHS AVENUE BANKSTOWN	RES	1.F	51	50.7	47.6	43.4	50.8	43.1
R00340	79 STANSFIELD AVENUE BANKSTOWN	RES	0.F	45.4	43.3	38.3	34	36.2	33.8
R00340	79 STANSFIELD AVENUE BANKSTOWN	RES	1.F	48.7	46.4	42.8	35.6	38.9	39.8
R00341	66 STANSFIELD AVENUE BANKSTOWN	RES	0.F	47.4	44.5	40	32.8	35.1	32.6
R00341	66 STANSFIELD AVENUE BANKSTOWN	RES	1.F	48.1	45.4	41.5	36.1	39.8	35.7
R00342	55 GRIFFITHS AVENUE BANKSTOWN	RES	0.F	49	49.4	44.3	41.2	49	40.7
R00343	78 SOUTH TERRACE BANKSTOWN	RES	0.F	50.2	49	47.9	42.1	47.4	42
R00344	81 STANSFIELD AVENUE BANKSTOWN	RES	1.F	40.8	43.8	39.5	36.4	38.4	36.4
R00345	68 STANSFIELD AVENUE BANKSTOWN	RES	0.F	47	47.9	45.5	41.1	45.1	40.9
R00345	68 STANSFIELD AVENUE BANKSTOWN	RES	1.F	50.2	49	47.5	43.9	46.4	43.3
R00346	83 STANSFIELD AVENUE BANKSTOWN	RES	0.F	44.1	43.9	39	33.2	38.2	33.2
R00346	83 STANSFIELD AVENUE BANKSTOWN	RES	1.F	48	47.6	43.1	36	40.8	36.1
R00347	76 SOUTH TERRACE BANKSTOWN	RES	0.F	49.7	49.3	47.2	42.4	47.6	42
R00347	76 SOUTH TERRACE BANKSTOWN	RES	1.F	50.1	52.3	48.5	44.1	49.1	43.5
R00348	70 STANSFIELD AVENUE BANKSTOWN	RES	0.F	45.5	46.9	43.6	43	42.7	42.6
R00348	70 STANSFIELD AVENUE BANKSTOWN	RES	1.F	48.3	47.3	45.6	44.3	43.9	43.7
R00349	85 STANSFIELD AVENUE BANKSTOWN	RES	0.F	43.4	40.9	38.2	30	36.6	30
R00349	85 STANSFIELD AVENUE BANKSTOWN	RES	1.F	46	44.8	41	33.9	39.1	33.9
R00350	74 SOUTH TERRACE BANKSTOWN	RES	0.F	49.6	49.2	47.4	42.1	47.4	41.7
R00350	74 SOUTH TERRACE BANKSTOWN	RES	1.F	50.1	52.8	48.6	44	48.9	43.3
R00351	53 GRIFFITHS AVENUE PUNCHBOWL	RES	0.F	48.7	49.1	46.5	41.5	48.2	41.2
R00351	53 GRIFFITHS AVENUE PUNCHBOWL	RES	1.F	51.4	51.3	49.7	44.2	51.3	43.7

R00351	53 GRIFFITHS AVENUE PUNCHBOWL	RES	2.F	52.2	51.2	52	46.6	51.7	46.1
R00352	72 STANSFIELD AVENUE BANKSTOWN	RES	0.F	45.2	45	38.7	38.2	37.5	38.3
R00352	72 STANSFIELD AVENUE BANKSTOWN	RES	1.F	49.4	48	42.9	40.6	40.9	40.6
R00353	51 GRIFFITHS AVENUE PUNCHBOWL	RES	0.F	50.2	51.9	47	42.6	51.2	42.3
R00353	51 GRIFFITHS AVENUE PUNCHBOWL	RES	1.F	52.8	53	50.8	45.7	53.3	45.1
R00354	87 STANSFIELD AVENUE BANKSTOWN	RES	0.F	40	39	36.7	30.4	36.4	30.4
R00354	87 STANSFIELD AVENUE BANKSTOWN	RES	1.F	44	44.8	40.7	35	40.3	35
R00355	72 SOUTH TERRACE BANKSTOWN	RES	0.F	51.7	50.4	49.4	42.3	48	42
R00356	74 STANSFIELD AVENUE BANKSTOWN	RES	0.F	43.7	42.9	39.9	40.2	38.9	40.2
R00356	74 STANSFIELD AVENUE BANKSTOWN	RES	1.F	48.3	46.8	45.5	41.6	43.7	41.4
R00357	49 GRIFFITHS AVENUE PUNCHBOWL	RES	0.F	41	40.6	39.2	37.9	40.3	38
R00357	49 GRIFFITHS AVENUE PUNCHBOWL	RES	1.F	47.7	48.9	47	41.9	47.8	41.6
R00358	89 STANSFIELD AVENUE BANKSTOWN	RES	0.F	43.8	43.1	39.4	35.8	38.1	35.8
R00358	89 STANSFIELD AVENUE BANKSTOWN	RES	1.F	46.7	47.6	43.5	37.7	41	37.8
R00359	91 STANSFIELD AVENUE BANKSTOWN	RES	0.F	44.2	44.1	39.5	36	38.7	36
R00359	91 STANSFIELD AVENUE BANKSTOWN	RES	1.F	47.4	48.5	43.6	38.7	41.7	38.7
R00360	76 STANSFIELD AVENUE BANKSTOWN	RES	0.F	38.8	40.5	37.6	39.6	36.8	39.4
R00360	76 STANSFIELD AVENUE BANKSTOWN	RES	1.F	42.4	45.4	43	41.7	40.1	41.3
R00361	47 GRIFFITHS AVENUE PUNCHBOWL	RES	0.F	49.6	50.6	46.5	41.6	49.3	41.7
R00362	93 STANSFIELD AVENUE BANKSTOWN	RES	0.F	44.3	44.2	39.5	36.5	39.2	36.4
R00362	93 STANSFIELD AVENUE BANKSTOWN	RES	1.F	46.7	47.7	43.2	39.1	41.7	38.8
R00363	70 SOUTH TERRACE PUNCHBOWL	OCC	0.F	50.1	48.6	48.5	41.3	47.2	41.3
R00363	70 SOUTH TERRACE PUNCHBOWL	OCC	1.F	54.6	53.6	49.4	43.5	49.1	43.6
R00364	95 STANSFIELD AVENUE BANKSTOWN	RES	0.F	45.4	45	40.9	38.2	39.9	38.2
R00364	95 STANSFIELD AVENUE BANKSTOWN	RES	1.F	48	48	43.3	41.5	41.9	41.6
R00365	78 STANSFIELD AVENUE BANKSTOWN	RES	0.F	40.7	38.9	35.9	38.9	34.8	38.9
R00365	78 STANSFIELD AVENUE BANKSTOWN	RES	1.F	43.9	43.9	42.4	41.7	39.2	41.3
R00366	45 GRIFFITHS AVENUE PUNCHBOWL	RES	0.F	51.7	51.2	50.3	42.5	51.2	42.3
R00366	45 GRIFFITHS AVENUE PUNCHBOWL	RES	1.F	52.8	52	52.5	44.4	52.5	44.1
R00366	45 GRIFFITHS AVENUE PUNCHBOWL	RES	2.F	53.1	52.4	52.9	49.2	54.2	49.2
R00367	68 SOUTH TERRACE PUNCHBOWL	RES	0.F	52.2	50.8	49.9	45.2	49.4	45.3
R00368	97 STANSFIELD AVENUE BANKSTOWN	RES	0.F	43.3	42.1	38.5	37.3	37.4	37.3
R00368	97 STANSFIELD AVENUE BANKSTOWN	RES	1.F	46.6	46.1	41.1	40	39.6	39.9
R00369	80 STANSFIELD AVENUE BANKSTOWN	RES	1.F	41.7	41.9	38.2	34.6	38.2	34.6
R00370	99 STANSFIELD AVENUE BANKSTOWN	RES	0.F	44.7	44.5	39.8	36	39.7	36.1
R00370	99 STANSFIELD AVENUE BANKSTOWN	RES	1.F	48.6	48.6	42.8	38.9	41.9	38.9
R00371	43 GRIFFITHS AVENUE PUNCHBOWL	RES	0.F	50.6	50.1	48.5	40.7	50.3	40.7
R00372	66 SOUTH TERRACE PUNCHBOWL	RES	0.F	52.6	55.4	51	46.4	51.1	46.2
R00372	66 SOUTH TERRACE PUNCHBOWL	RES	1.F	57.3	56.1	52.1	47.8	52.8	47.6
R00373	101 STANSFIELD AVENUE BANKSTOWN	RES	0.F	43.2	44.1	39.9	36	39.6	36
R00373	101 STANSFIELD AVENUE BANKSTOWN	RES	1.F	47.9	48.4	43.7	38.7	41.8	38.6
R00374	82 STANSFIELD AVENUE BANKSTOWN	RES	0.F	43.5	45.2	40.4	37.1	40.6	36.9
R00374	82 STANSFIELD AVENUE BANKSTOWN	RES	1.F	46.2	48.6	43.1	40	42.9	39.9
R00375	103 STANSFIELD AVENUE BANKSTOWN	RES	0.F	46.5	47.1	42	39	40.2	39.1
R00375	103 STANSFIELD AVENUE BANKSTOWN	RES	1.F	48.5	49.4	44.8	41.9	43.1	41.9
R00376	84 STANSFIELD AVENUE BANKSTOWN	RES	0.F	44.9	44.8	39.9	36.4	39.7	36.3
R00376	84 STANSFIELD AVENUE BANKSTOWN	RES	1.F	48	48.5	42.8	38.4	42.4	37.8
R00377	41 GRIFFITHS AVENUE PUNCHBOWL	RES	0.F	51.2	50.5	48.3	40.7	50.6	40.7
R00378	64 SOUTH TERRACE PUNCHBOWL	RES	0.F	55.9	55.7	51.6	46.8	52.2	46.4
R00378	64 SOUTH TERRACE PUNCHBOWL	RES	1.F	57.6	56.4	52.4	48.2	53.5	47.9
R00379	86 STANSFIELD AVENUE BANKSTOWN	RES	0.F	44.7	44.5	39.9	36.6	39.8	36.5
R00379	86 STANSFIELD AVENUE BANKSTOWN	RES	1.F	49.1	49	42.7	38.3	42.3	38
R00380	105 STANSFIELD AVENUE BANKSTOWN	RES	0.F	50.3	47.1	45	38.3	41.2	38.3
R00380	105 STANSFIELD AVENUE BANKSTOWN	RES	1.F	51.3	49.4	47.2	41.1	43.1	41
R00381	39 GRIFFITHS AVENUE PUNCHBOWL	RES	0.F	50.7	50	48	41.2	49.6	41.1
R00382	62 SOUTH TERRACE PUNCHBOWL	RES	0.F	55.3	53.8	49.9	45.9	51.6	45.8
R00383	88 STANSFIELD AVENUE BANKSTOWN	RES	0.F	45.4	47.1	41.2	36.6	41.2	36.5
R00383	88 STANSFIELD AVENUE BANKSTOWN	RES	1.F	48	50.4	44	39.3	43.8	39.1
R00384	90 STANSFIELD AVENUE BANKSTOWN	RES	0.F	43.4	43.3	40.9	37.2	40.7	37.2
R00384	90 STANSFIELD AVENUE BANKSTOWN	RES	1.F	46.2	47.8	43.8	39.4	43.2	39.3
R00385	37 GRIFFITHS AVENUE PUNCHBOWL	RES	0.F	52.1	51.2	51.8	39.7	49.9	39.8
R00385	37 GRIFFITHS AVENUE PUNCHBOWL	RES	1.F	54.3	53.4	53.9	43.6	53.6	43.4
R00385	37 GRIFFITHS AVENUE PUNCHBOWL	RES	2.F	56	55.8	55.8	50.3	54.4	50.2
R00386	60 SOUTH TERRACE PUNCHBOWL	RES	0.F	58.2	56.7	53.3	47.5	54.7	47.2
R00387	92 STANSFIELD AVENUE BANKSTOWN	RES	0.F	42.9	44.5	39.9	37.4	39.3	37.4
R00387	92 STANSFIELD AVENUE BANKSTOWN	RES	1.F	46.2	47.4	43	39.5	42.1	39.4
R00388	94 STANSFIELD AVENUE BANKSTOWN	RES	0.F	40.6	40.2	37.7	36.6	37.5	36.4
R00388	94 STANSFIELD AVENUE BANKSTOWN	RES	1.F	44	45	41	37.9	40.5	37.8
R00389	35 GRIFFITHS AVENUE PUNCHBOWL	RES	0.F	54.9	53.6	54.2	46.2	54	46.8
R00389	35 GRIFFITHS AVENUE PUNCHBOWL	RES	1.F	56.5	55.3	56.6	49.4	54.8	49.7
R00390	58 SOUTH TERRACE PUNCHBOWL	RES	0.F	58.3	56.8	53.4	47.7	54.9	47.3
R00390	58 SOUTH TERRACE PUNCHBOWL	RES	1.F	58.8	57.5	53.7	49	55.3	48.7
R00391	96 STANSFIELD AVENUE BANKSTOWN	RES	0.F	41.3	43.2	37.8	35.3	38.3	35.1
R00391	96 STANSFIELD AVENUE BANKSTOWN	RES	1.F	44.4	45.2	40.7	37.2	41.2	36.7
R00392	33 GRIFFITHS AVENUE PUNCHBOWL	RES	0.F	55.2	53.5	53.9	45.2	53.7	45.3
R00393	98 STANSFIELD AVENUE BANKSTOWN	RES	0.F	42.9	43.1	40.1	35	40.1	35
R00393	98 STANSFIELD AVENUE BANKSTOWN	RES	1.F	45.9	47.4	43.2	37.9	42.8	38
R00394	100 STANSFIELD AVENUE BANKSTOWN	RES	0.F	43	43.9	39	37	39.7	37
R00394	100 STANSFIELD AVENUE BANKSTOWN	RES	1.F	45.1	46.5	41.7	40.5	42.7	40.5
R00395	56 SOUTH TERRACE PUNCHBOWL	RES	0.F	58.9	57.3	53.9	47.8	58.2	47.5

R00395	56 SOUTH TERRACE PUNCHBOWL	RES	1.F	59.3	58	54.2	49.2	58.6	48.9
R00396	102 STANSFIELD AVENUE BANKSTOWN	RES	0.F	41.1	43.3	38.7	36.6	39.2	36.5
R00396	102 STANSFIELD AVENUE BANKSTOWN	RES	1.F	44.5	46.5	41.8	39.5	42.3	39.3
R00397	31 GRIFFITHS AVENUE PUNCHBOWL	RES	0.F	55.4	53.5	55	45.9	53.9	46
R00398	54 SOUTH TERRACE PUNCHBOWL	RES	0.F	59.1	57.7	54.2	47.8	58.4	47.5
R00398	54 SOUTH TERRACE PUNCHBOWL	RES	1.F	59.6	58.4	54.4	49.3	59	49
R00399	104 STANSFIELD AVENUE BANKSTOWN	RES	0.F	44.4	43.2	42.1	42.9	39.5	43
R00399	104 STANSFIELD AVENUE BANKSTOWN	RES	1.F	46.9	46.2	44.1	44.9	41.9	45
R00400	29 GRIFFITHS AVENUE PUNCHBOWL	RES	0.F	55.3	54	54.2	46	54.6	46.1
R00401	52 SOUTH TERRACE PUNCHBOWL	COM	0.F	60	58.1	55.1	49.7	59	49.7
R00401	52 SOUTH TERRACE PUNCHBOWL	COM	1.F	60.3	58.8	55.2	50.6	59.6	50.6
R00402	106 STANSFIELD AVENUE BANKSTOWN	RES	0.F	45.8	45.1	42.2	43.5	41.5	43.4
R00402	106 STANSFIELD AVENUE BANKSTOWN	RES	1.F	48.2	48.6	44.8	45.7	43.6	45.5
R00403	27 GRIFFITHS AVENUE PUNCHBOWL	RES	0.F	55.4	54.8	53.8	48.4	54.7	48.4
R00404	25 GRIFFITHS AVENUE PUNCHBOWL	RES	0.F	55.1	54.5	55.8	48	54.4	48
R00404	25 GRIFFITHS AVENUE PUNCHBOWL	RES	1.F	59.2	57.4	57.5	52	57.7	52.1
R00405	48 SOUTH TERRACE PUNCHBOWL	RES	0.F	60.4	58.8	55.5	50.2	59.6	49.7
R00406	23 GRIFFITHS AVENUE PUNCHBOWL	RES	0.F	56	53.8	55.2	48.7	56.3	49.8
R00407	46 SOUTH TERRACE PUNCHBOWL	RES	0.F	60.8	60	55.7	50	61.1	49.5
R00408	21 GRIFFITHS AVENUE PUNCHBOWL	RES	0.F	58.5	56.5	57.8	49.9	57.1	50
R00408	21 GRIFFITHS AVENUE PUNCHBOWL	RES	1.F	59	58.5	59.8	53.6	57.8	53.7
R00409	44 SOUTH TERRACE PUNCHBOWL	RES	0.F	61.2	59.1	60.1	49.6	60.2	49
R00410	42 SOUTH TERRACE PUNCHBOWL	RES	0.F	61.6	59.4	61	49.6	60.5	50.1
R00410	42 SOUTH TERRACE PUNCHBOWL	RES	1.F	61.9	60.2	61.4	51.6	61	51.9
R00411	19 GRIFFITHS AVENUE PUNCHBOWL	RES	0.F	58.5	56.2	54.9	49.1	56.4	49
R00412	17 GRIFFITHS AVENUE PUNCHBOWL	RES	0.F	60.1	58	54.4	49.9	57.4	49.5
R00413	40 SOUTH TERRACE PUNCHBOWL	RES	0.F	62.1	59.9	61.5	51.4	61	51.4
R00414	15 GRIFFITHS AVENUE PUNCHBOWL	RES	0.F	51.6	51.8	48.2	48.2	56.5	48
R00414	15 GRIFFITHS AVENUE PUNCHBOWL	RES	1.F	55	57.4	50.6	51.8	57.3	51.6
R00415	38 SOUTH TERRACE PUNCHBOWL	RES	0.F	63.7	61.3	63.1	51.5	62.6	51.5
R00416	13 GRIFFITHS AVENUE PUNCHBOWL	RES	0.F	49.9	51	47.7	46.3	50.5	46.5
R00417	11 GRIFFITHS AVENUE PUNCHBOWL	RES	0.F	48.3	51.2	46.5	44.4	50.7	44.3
R00418	36 SOUTH TERRACE PUNCHBOWL	RES	0.F	63.2	60.6	62.5	52.3	57.5	52.6
R00418	36 SOUTH TERRACE PUNCHBOWL	RES	1.F	63.5	61.6	62.9	53.1	62.3	53.1
R00419	34 SOUTH TERRACE PUNCHBOWL	RES	0.F	63.6	61	62.9	52.8	57.9	52.7
R00420	9 GRIFFITHS AVENUE PUNCHBOWL	RES	0.F	46.9	49.3	45.8	41.4	46.2	41.5
R00421	54 KELLY STREET PUNCHBOWL	OED	0.F	56.8	55.8	53	46.3	52.8	46.2
R00421	54 KELLY STREET PUNCHBOWL	OED	1.F	58.1	56.3	56.1	51.4	56.3	51.4
R00422	32 SOUTH TERRACE PUNCHBOWL	RES	0.F	64	61.3	59	52.7	58.2	52.7
R00423	7 GRIFFITHS AVENUE PUNCHBOWL	RES	0.F	48.7	50.4	46.9	47.3	52.7	46.6
R00423	7 GRIFFITHS AVENUE PUNCHBOWL	RES	1.F	52	56.1	50	48.7	53.1	48.7
R00424	30 SOUTH TERRACE PUNCHBOWL	RES	0.F	64.6	61.8	59.4	52.6	58.6	52.5
R00425	5 GRIFFITHS AVENUE PUNCHBOWL	RES	0.F	54	52.1	47.2	44.9	51.7	44.8
R00426	3 GRIFFITHS AVENUE PUNCHBOWL	RES	0.F	47.8	51.1	47.4	43.5	48.3	44.1
R00427	26 SOUTH TERRACE PUNCHBOWL	RES	0.F	61.2	62.5	52.4	52.2	59.3	51.8
R00427	26 SOUTH TERRACE PUNCHBOWL	RES	1.F	65.4	61.4	53.6	54.2	59.4	54
R00428	1 GRIFFITHS AVENUE PUNCHBOWL	RES	0.F	54.3	55.7	49.5	47.7	51.2	47.8
R00429	54 KELLY STREET PUNCHBOWL	OED	0.F	53.8	56	51.8	50.3	51.9	50.4
R00429	54 KELLY STREET PUNCHBOWL	OED	1.F	60.6	59.7	56.4	52.3	58.1	52.3
R00429	54 KELLY STREET PUNCHBOWL	OED	2.F	62.4	63.5	60.2	54.3	60.1	54.2
R00430	24 SOUTH TERRACE PUNCHBOWL	RES	0.F	51.2	54.2	47.3	45.4	57.5	45.7
R00431	5 LODER LANE PUNCHBOWL	RES	0.F	56	56.3	50.7	48.7	54.1	48.7
R00432	22 SOUTH TERRACE PUNCHBOWL	RES	0.F	50	51.5	47.5	43.6	49	44.3
R00432	22 SOUTH TERRACE PUNCHBOWL	RES	1.F	53.4	54.5	49.7	46.6	53	46.4
R00433	20 SOUTH TERRACE PUNCHBOWL	RES	0.F	51.4	53.9	47.9	44.7	48.3	44.4
R00434	54 KELLY STREET PUNCHBOWL	OED	0.F	51.7	53.1	48.8	41.9	48.2	41.9
R00435	783 PUNCHBOWL ROAD PUNCHBOWL	COM	0.F	52	61.4	52.7	45	56.5	46.7
R00435	783 PUNCHBOWL ROAD PUNCHBOWL	COM	1.F	57.2	63	54.3	50.5	56.4	51.4
R00435	783 PUNCHBOWL ROAD PUNCHBOWL	COM	2.F	61.1	63.6	58.3	53.5	60.6	54.3
R00436	18 SOUTH TERRACE PUNCHBOWL	RES	0.F	53.1	53.4	47.4	44.1	50.5	44.1
R00436	18 SOUTH TERRACE PUNCHBOWL	RES	1.F	55.4	57.4	51.5	48.3	54.1	48.3
R00437	16 SOUTH TERRACE PUNCHBOWL	RES	0.F	58.9	58.5	52.1	49.6	55.4	49.5
R00438	779 PUNCHBOWL RD PUNCHBOWL	COM	0.F	55.2	62.4	53.6	46.6	57.4	48.8
R00439	777 PUNCHBOWL RD PUNCHBOWL	COM	0.F	56.9	63.1	54.6	46.5	58	49
R00440	767 PUNCHBOWL ROAD PUNCHBOWL	COM	0.F	57.5	64.8	55.6	46.8	58.5	50.7
R00441	17 SOUTH TERRACE PUNCHBOWL	COM	0.F	71.1	67	63.2	56.5	68.3	56.3
R00441	17 SOUTH TERRACE PUNCHBOWL	COM	1.F	71.6	67.8	68.1	56.7	68.8	56.8
R00441	17 SOUTH TERRACE PUNCHBOWL	COM	2.F	71.7	68	68.4	61	68.8	60.9
R00442	767 PUNCHBOWL ROAD PUNCHBOWL	COM	0.F	64.9	64.4	55.6	50.2	62.3	51.7
R00443	838 PUNCHBOWL ROAD PUNCHBOWL	COM	0.F	57.9	62.6	55.1	41.1	59	41.7
R00443	838 PUNCHBOWL ROAD PUNCHBOWL	COM	1.F	59.8	63.8	56.8	49	63.5	48.7
R00443	838 PUNCHBOWL ROAD PUNCHBOWL	COM	2.F	62.8	63.9	58.2	50.3	64.5	50.2
R00444	836 PUNCHBOWL RD PUNCHBOWL	COM	0.F	60.3	62.6	55.5	41.3	60.9	41.6
R00444	836 PUNCHBOWL RD PUNCHBOWL	COM	1.F	62.2	63.9	57.2	47.8	65.3	47.7
R00444	836 PUNCHBOWL RD PUNCHBOWL	COM	2.F	64.4	64	60.1	49.4	66.1	49.7
R00445	15 SOUTH TERRACE PUNCHBOWL	OME	0.F	73.1	68.3	70.2	61.5	69.7	57.5
R00445	15 SOUTH TERRACE PUNCHBOWL	OME	1.F	73.9	69.2	72.2	61.9	70.1	61.7
R00446	820 PUNCHBOWL ROAD PUNCHBOWL	COM	0.F	60.6	63.1	55.9	40.4	61.4	41.5
R00446	820 PUNCHBOWL ROAD PUNCHBOWL	COM	1.F	62.5	64.2	59.9	48.4	65.7	49.2
R00446	820 PUNCHBOWL ROAD PUNCHBOWL	COM	2.F	67.2	64.3	63.5	49.7	66.4	53.3

R00447	818 PUNCHBOWL RD PUNCHBOWL	COM	0.F	59.5	64.6	58.4	49.1	59.9	49
R00447	818 PUNCHBOWL RD PUNCHBOWL	COM	1.F	61.4	65.3	60.2	49.2	64.5	49.1
R00447	818 PUNCHBOWL RD PUNCHBOWL	COM	2.F	65.7	65.4	63.4	53.8	65	53.7
R00448	816 PUNCHBOWL RD PUNCHBOWL	COM	0.F	60.3	64.1	57	42.9	60.1	42.8
R00448	816 PUNCHBOWL RD PUNCHBOWL	COM	1.F	62.7	65.2	59.2	48.7	64.5	48.7
R00448	816 PUNCHBOWL RD PUNCHBOWL	COM	2.F	66.2	65.7	61.1	50.3	65	50.5
R00449	761 PUNCHBOWL ROAD PUNCHBOWL	COM	0.F	66	59.9	52.2	44.7	53.4	44.8
R00450	814 PUNCHBOWL RD PUNCHBOWL	COM	0.F	61.1	64.3	57.2	44.9	60.4	45.1
R00450	814 PUNCHBOWL RD PUNCHBOWL	COM	1.F	63.2	65.3	59.4	49.5	65	49.3
R00450	814 PUNCHBOWL RD PUNCHBOWL	COM	2.F	66.2	66	61.5	52	65.4	52
R00451	812 PUNCHBOWL RD PUNCHBOWL	COM	0.F	61.6	64.7	57.6	40.9	61.3	41.4
R00451	812 PUNCHBOWL RD PUNCHBOWL	COM	1.F	63.7	65.6	59.9	44.4	65.8	44.5
R00451	812 PUNCHBOWL RD PUNCHBOWL	COM	2.F	67.2	66.3	62.2	49.8	65.7	50
R00452	759 PUNCHBOWL ROAD PUNCHBOWL	COM	0.F	67.3	67.2	61.5	52.6	64.2	52.8
R00453	810 PUNCHBOWL ROAD PUNCHBOWL	COM	0.F	61.9	64.9	57.8	39.7	61.1	40
R00453	810 PUNCHBOWL ROAD PUNCHBOWL	COM	1.F	66.6	65.7	59.6	43.3	65.7	43.3
R00453	810 PUNCHBOWL ROAD PUNCHBOWL	COM	2.F	67.8	65.8	61.7	46.7	66.1	47.3
R00454	757 PUNCHBOWL ROAD PUNCHBOWL	COM	0.F	67.1	67.6	61.7	52.7	64	53.1
R00455	755 PUNCHBOWL RD PUNCHBOWL	COM	0.F	67.4	68	60.8	51.9	63.1	53.2
R00456	808 PUNCHBOWL ROAD PUNCHBOWL	COM	0.F	64.9	65.3	59.7	36	64.2	39.4
R00456	808 PUNCHBOWL ROAD PUNCHBOWL	COM	1.F	70	66.1	62	43.4	68.3	44.3
R00456	808 PUNCHBOWL ROAD PUNCHBOWL	COM	2.F	70.1	66.2	64.1	45.5	68.5	47.6
R00457	753 PUNCHBOWL ROAD PUNCHBOWL	COM	0.F	61.4	68.6	61.8	52.1	63.6	54
R00458	751 PUNCHBOWL ROAD PUNCHBOWL	COM	0.F	64.2	68.9	62.5	52.3	64.2	56.9
R00459	747 PUNCHBOWL ROAD PUNCHBOWL	COM	0.F	66.8	71.6	66.1	58.4	69.5	58.9
R00460	749 PUNCHBOWL ROAD PUNCHBOWL	COM	0.F	63.2	70.6	63.9	56	68.7	58.5
R00461	802 PUNCHBOWL ROAD PUNCHBOWL	COM	0.F	66.1	66.4	60.8	47.9	65.2	48
R00461	802 PUNCHBOWL ROAD PUNCHBOWL	COM	1.F	70.8	67.1	63.4	52.8	69.9	52.7
R00461	802 PUNCHBOWL ROAD PUNCHBOWL	COM	2.F	70.9	67.2	65.4	57.6	69.9	58.2
R00462	745 PUNCHBOWL ROAD PUNCHBOWL	COM	0.F	82.6	75	81.8	64.2	76.1	64.5
R00463	25 KELLY STREET PUNCHBOWL	OED	0.F	67.5	70.6	64.5	54.8	68.2	54.8
R00464	800 PUNCHBOWL ROAD PUNCHBOWL	COM	0.F	74.4	69.3	64.3	52.3	68	52.3
R00464	800 PUNCHBOWL ROAD PUNCHBOWL	COM	1.F	74.9	69.9	69	56.3	72.8	56.3
R00465	268 THE BOULEVARDE PUNCHBOWL	COM	0.F	76.8	72.6	70.4	53.8	73.8	54.5
R00465	268 THE BOULEVARDE PUNCHBOWL	COM	1.F	77.1	73.2	77.1	57.2	74.3	58.6
R00466	13 BREUST PL PUNCHBOWL	OCC	0.F	84	79.1	81.4	60.3	83.5	61.8
R00467	260 THE BOULEVARDE PUNCHBOWL	COM	0.F	75.9	70.4	72.4	54.9	74.5	55.8
R00467	260 THE BOULEVARDE PUNCHBOWL	COM	1.F	77.9	74	78.2	58.4	75	60.1
R00468	38 ROSSMORE AVENUE PUNCHBOWL	RES	0.F	57.1	64.8	55.3	49.6	56.5	49.7
R00468	38 ROSSMORE AVENUE PUNCHBOWL	RES	1.F	60.1	68.3	58.5	53.8	61	53.7
R00468	38 ROSSMORE AVENUE PUNCHBOWL	RES	2.F	66.5	71.8	63.7	57.8	65.5	58.6
R00469	260 THE BOULEVARDE PUNCHBOWL	COM	0.F	76.1	70.9	73.5	56.1	71.9	58.1
R00469	260 THE BOULEVARDE PUNCHBOWL	COM	1.F	76.7	74.9	78.8	58.5	72.4	58.6
R00470	269 THE BOULEVARDE PUNCHBOWL	COM	0.F	84.9	79.1	84.2	64.4	76.3	64.8
R00471	258 THE BOULEVARDE PUNCHBOWL	COM	0.F	75.5	71	71.8	59.1	72.8	59
R00471	258 THE BOULEVARDE PUNCHBOWL	COM	1.F	75.9	74.8	78.3	61.3	73.2	61.2
R00472	18 HIGHCLERE AVENUE PUNCHBOWL	RES	0.F	69.5	71.2	65.1	53.8	72.8	53.9
R00472	18 HIGHCLERE AVENUE PUNCHBOWL	RES	1.F	69.6	71.9	68.9	58.3	73.3	58.3
R00473	256 THE BOULEVARDE PUNCHBOWL	COM	0.F	79.4	71.4	67	58.6	74.4	59.4
R00473	256 THE BOULEVARDE PUNCHBOWL	COM	1.F	78.2	75.4	69	61.4	74.9	62.1
R00474	273 THE BOULEVARDE PUNCHBOWL	COM	0.F	87.2	83.3	86.7	66.3	78.9	68
R00475	274 THE BOULEVARDE PUNCHBOWL	COM	0.F	87.1	84.3	86.8	65.5	79.1	67.1
R00476	275 THE BOULEVARDE PUNCHBOWL	COM	0.F	87.5	85.1	86.9	66.6	79.2	67.3
R00477	254 THE BOULEVARDE PUNCHBOWL	COM	0.F	81.1	72.3	69.6	59.6	75.7	59.5
R00477	254 THE BOULEVARDE PUNCHBOWL	COM	1.F	81.5	76	70.3	61.3	76.1	62
R00478	269 THE BOULEVARDE PUNCHBOWL	COM	0.F	89.6	85.7	87	67.1	79.6	67.5
R00479	276 THE BOULEVARDE PUNCHBOWL	COM	0.F	95	86.6	87.1	67.3	80.1	67.8
R00480	250 THE BOULEVARDE PUNCHBOWL	COM	0.F	82.9	73.4	75.7	59.2	77	59.5
R00480	250 THE BOULEVARDE PUNCHBOWL	COM	1.F	83.3	76.7	76.2	61.5	77.3	62.4
R00481	248 THE BOULEVARDE PUNCHBOWL	COM	0.F	84.1	79.1	77.1	57.7	78.6	58.7
R00481	248 THE BOULEVARDE PUNCHBOWL	COM	1.F	84.4	80.1	77.6	60.4	79	62.9
R00482	279 THE BOULEVARDE PUNCHBOWL	COM	0.F	113.4	90.7	85	66.4	78.2	66.9
R00483	246 THE BOULEVARDE PUNCHBOWL	COM	0.F	83.4	79.3	75.6	54.2	78	57.3
R00483	246 THE BOULEVARDE PUNCHBOWL	COM	1.F	83.7	79.8	76.1	55.8	78.4	61.5
R00484	244 THE BOULEVARDE PUNCHBOWL	COM	0.F	84	79.7	76.8	57.8	80	62.3
R00484	244 THE BOULEVARDE PUNCHBOWL	COM	1.F	84.3	80.2	77.2	60.2	80.3	63.1
R00485	709 PUNCHBOWL ROAD PUNCHBOWL	COM	0.F	78.4	80.5	78.1	69.7	90.9	70.7
R00485	709 PUNCHBOWL ROAD PUNCHBOWL	COM	1.F	79.1	81	78.5	70.1	90.9	71
R00486	281 THE BOULEVARDE PUNCHBOWL	COM	0.F	115.8	93	86.7	68.8	85.1	69.3
R00488	23 HIGHCLERE AV PUNCHBOWL	COM	0.F	67.2	66.6	64.5	64.4	70.6	65.2
R00488	23 HIGHCLERE AV PUNCHBOWL	COM	1.F	69.4	67.4	65	64.6	70.9	65.4
R00488	23 HIGHCLERE AV PUNCHBOWL	COM	2.F	69.6	67.5	69.9	65.7	70.9	65.6
R00489	283 THE BOULEVARDE PUNCHBOWL	COM	0.F	110.5	89.1	86.8	68.5	88.6	69.6
R00490	284 THE BOULEVARDE PUNCHBOWL	COM	0.F	104.2	86.2	86.8	68.9	93.3	70
R00491	695 PUNCHBOWL ROAD PUNCHBOWL	RES	0.F	71.7	70.6	71.7	67.7	79	69.3
R00491	695 PUNCHBOWL ROAD PUNCHBOWL	RES	1.F	72.1	71.3	72.2	67.6	79.3	69.3
R00491	695 PUNCHBOWL ROAD PUNCHBOWL	RES	2.F	72.1	71.5	72.2	67.6	79.3	69.7
R00491	695 PUNCHBOWL ROAD PUNCHBOWL	RES	3.F	72.1	71.5	72.2	67.7	79.2	69.8
R00491	695 PUNCHBOWL ROAD PUNCHBOWL	RES	4.F	72.1	71.5	72.1	67.6	78.9	69.8
R00492	285 THE BOULEVARDE PUNCHBOWL	COM	0.F	94.5	84.3	86.9	69.2	100.9	70.3

R00493	242 THE BOULEVARDE PUNCHBOWL	COM	0.F	81.2	78.3	72.8	67.9	88.4	67.9
R00493	242 THE BOULEVARDE PUNCHBOWL	COM	1.F	81.6	80.8	73.4	68.4	88.5	68.3
R00493	242 THE BOULEVARDE PUNCHBOWL	COM	2.F	81.5	81	75.4	68.6	88.3	68.6
R00494	286 THE BOULEVARDE PUNCHBOWL	COM	0.F	90.5	82.9	86.8	68.9	105.9	70.7
R00495	240 THE BOULEVARDE PUNCHBOWL	COM	0.F	80.2	77.2	75.7	68.4	89.4	68.3
R00495	240 THE BOULEVARDE PUNCHBOWL	COM	1.F	80.5	80.2	76.4	68.9	89.5	68.7
R00495	240 THE BOULEVARDE PUNCHBOWL	COM	2.F	80.5	80.5	77.4	69.2	89.1	69
R00496	240 THE BOULEVARDE PUNCHBOWL	COM	0.F	79.4	77.6	78.5	68.8	89.7	68.8
R00496	240 THE BOULEVARDE PUNCHBOWL	COM	1.F	79.8	79.5	79	69.3	89.8	69.2
R00496	240 THE BOULEVARDE PUNCHBOWL	COM	2.F	79.7	79.7	79.1	69.6	89.4	69.4
R00497	238 THE BOULEVARDE PUNCHBOWL	COM	0.F	76.9	76.6	76.1	69.2	90	69.4
R00497	238 THE BOULEVARDE PUNCHBOWL	COM	1.F	77.3	78.7	76.7	69.6	90.1	69.7
R00497	238 THE BOULEVARDE PUNCHBOWL	COM	2.F	77.7	78.9	77.1	69.7	89.7	69.8
R00498	287 THE BOULEVARDE PUNCHBOWL	COM	0.F	89.6	79.2	87.2	73	95.8	73.3
R00498	287 THE BOULEVARDE PUNCHBOWL	COM	1.F	89.6	79.8	87.4	73.6	95.5	73.8
R00498	287 THE BOULEVARDE PUNCHBOWL	COM	2.F	89	82.8	87.1	73.6	93.9	73.9
R00499	234 THE BOULEVARDE PUNCHBOWL	COM	0.F	76.1	76.1	75.2	69.4	89.8	69.7
R00499	234 THE BOULEVARDE PUNCHBOWL	COM	1.F	76.5	77.9	75.8	69.9	89.9	70
R00499	234 THE BOULEVARDE PUNCHBOWL	COM	2.F	76.5	78.1	75.8	70	89.5	70.1
R00500	691 PUNCHBOWL RD PUNCHBOWL	RES	0.F	70.2	68.5	70.1	68.1	73.8	70.2
R00500	691 PUNCHBOWL RD PUNCHBOWL	RES	1.F	70.7	68.7	70.7	69	74	70.7
R00500	691 PUNCHBOWL RD PUNCHBOWL	RES	2.F	70.8	68.9	70.7	69.7	73.9	70.7
R00500	691 PUNCHBOWL RD PUNCHBOWL	RES	3.F	70.6	68.9	70.7	69.6	73.9	70.7
R00501	232 THE BOULEVARDE PUNCHBOWL	COM	0.F	77.4	75.5	76.6	69.8	88.5	70
R00501	232 THE BOULEVARDE PUNCHBOWL	COM	1.F	77.8	77.2	77.1	70.3	88.7	70.4
R00501	232 THE BOULEVARDE PUNCHBOWL	COM	2.F	77.8	77.4	77.2	70.4	88.4	70.5
R00502	230 THE BOULEVARDE PUNCHBOWL	COM	0.F	78.6	74.3	77.5	70.1	86.8	70.3
R00502	230 THE BOULEVARDE PUNCHBOWL	COM	1.F	78.9	76.5	78	70.7	87.1	70.8
R00502	230 THE BOULEVARDE PUNCHBOWL	COM	2.F	78.9	76.7	78	70.8	86.9	70.9
R00503	228 THE BOULEVARDE PUNCHBOWL	COM	0.F	79.3	73.3	78.4	70.5	85.2	70.6
R00503	228 THE BOULEVARDE PUNCHBOWL	COM	1.F	79.6	75.7	78.8	71.1	85.5	71.1
R00503	228 THE BOULEVARDE PUNCHBOWL	COM	2.F	79.6	76	78.9	71.2	85.4	71.3
R00504	689 PUNCHBOWL RD PUNCHBOWL	COM	0.F	70.8	69	70.6	66.3	72.7	66.5
R00505	226 THE BOULEVARDE PUNCHBOWL	COM	0.F	80.5	71	79.3	71.7	81.8	71.6
R00505	226 THE BOULEVARDE PUNCHBOWL	COM	1.F	80.8	74.1	79.6	72.3	82.2	72.2
R00505	226 THE BOULEVARDE PUNCHBOWL	COM	2.F	80.8	74.5	79.7	72.4	82.2	72.4
R00506	685 PUNCHBOWL ROAD PUNCHBOWL	RES	0.F	69.3	67.6	69	69.2	70.7	69.6
R00507	220 THE BOULEVARDE PUNCHBOWL	COM	0.F	79.6	69.6	79	74.8	77.6	74.7
R00507	220 THE BOULEVARDE PUNCHBOWL	COM	1.F	79.9	70.4	79.5	75.3	78.1	75.2
R00507	220 THE BOULEVARDE PUNCHBOWL	COM	2.F	79.9	70.5	79.5	75.3	78.2	75.3
R00508	748 PUNCHBOWL ROAD PUNCHBOWL	OCC	0.F	76.3	71.5	75.5	78.8	74.6	81.3
R00509	218 THE BOULEVARDE PUNCHBOWL	COM	0.F	74.5	62.6	73.9	72.4	65.6	72.5
R00509	218 THE BOULEVARDE PUNCHBOWL	COM	1.F	74.9	63.6	74.3	73	66	73.1
R00511	206 THE BOULEVARDE PUNCHBOWL	COM	0.F	78.6	68.4	76.7	75.9	70.5	76.1
R00511	206 THE BOULEVARDE PUNCHBOWL	COM	1.F	79	69.2	77.2	76.4	71	76.6
R00511	206 THE BOULEVARDE PUNCHBOWL	COM	2.F	79	69.3	77.3	76.5	71	76.7
R00512	204 THE BOULEVARDE PUNCHBOWL	COM	0.F	78.4	68	76.2	76	70.1	76.2
R00512	204 THE BOULEVARDE PUNCHBOWL	COM	1.F	78.8	68.8	76.7	76.5	70.5	76.7
R00512	204 THE BOULEVARDE PUNCHBOWL	COM	2.F	78.8	68.9	76.7	76.5	70.6	76.8
R00513	6 RICKARD ST PUNCHBOWL	RES	0.F	73.8	62	71.5	75.5	63.5	76.8
R00513	6 RICKARD ST PUNCHBOWL	RES	1.F	74.4	64.6	72.1	76	66	77.3
R00514	41 URUNGA PARADE PUNCHBOWL	RES	0.F	73.4	66.8	71.1	79.1	67.9	81.1
R00515	4 RICKARD ST PUNCHBOWL	RES	0.F	73.6	63.9	72	77.3	62.7	78.8
R00515	4 RICKARD ST PUNCHBOWL	RES	1.F	74.2	65.9	72.6	77.9	65.8	79.2
R00516	190 THE BOULEVARDE PUNCHBOWL	COM	0.F	76.6	67	74.1	75.9	70	76.3
R00516	190 THE BOULEVARDE PUNCHBOWL	COM	1.F	77	67.9	74.7	76.4	70.1	76.8
R00516	190 THE BOULEVARDE PUNCHBOWL	COM	2.F	77.1	68	74.8	76.5	70.2	76.8
R00517	200 THE BOULEVARDE PUNCHBOWL	RES	0.F	64.6	46	64.3	61.9	61.6	62.3
R00517	200 THE BOULEVARDE PUNCHBOWL	RES	1.F	64.7	50.1	64.7	63.7	61.6	63.9
R00517	200 THE BOULEVARDE PUNCHBOWL	RES	2.F	65	54.9	65	63.7	62.1	64
R00517	200 THE BOULEVARDE PUNCHBOWL	RES	3.F	66.7	63.5	66.4	68.8	63.6	68.8
R00518	40 URUNGA PARADE PUNCHBOWL	RES	0.F	71.8	65.3	69.6	78.7	65.1	80.5
R00519	188 THE BOULEVARDE PUNCHBOWL	COM	0.F	74.4	65.6	72.1	75.9	67.8	76.4
R00519	188 THE BOULEVARDE PUNCHBOWL	COM	1.F	74.9	66.4	72.8	76.4	67.8	76.9
R00519	188 THE BOULEVARDE PUNCHBOWL	COM	2.F	74.9	66.5	72.8	76.5	67.8	76.9
R00520	3 RICKARD STREET PUNCHBOWL	RES	0.F	63.3	59.3	62.5	73	60.6	73.6
R00520	3 RICKARD STREET PUNCHBOWL	RES	1.F	65.3	61.3	63.9	73.7	61.6	74.2
R00521	1 RICKARD STREET PUNCHBOWL	RES	0.F	66.1	60.6	63.7	74.4	60.8	75.3
R00521	1 RICKARD STREET PUNCHBOWL	RES	1.F	67	61.7	64.3	75.2	61.3	76
R00522	39 URUNGA PARADE PUNCHBOWL	RES	0.F	70.8	65.3	69.2	79.9	66	81.7
R00523	188 THE BOULEVARDE PUNCHBOWL	COM	0.F	71.9	64.8	70.1	75.7	66.7	76.3
R00523	188 THE BOULEVARDE PUNCHBOWL	COM	1.F	72.4	65.7	70.8	76.3	66.7	76.8
R00523	188 THE BOULEVARDE PUNCHBOWL	COM	2.F	72.4	65.8	70.8	76.4	66.7	76.9
R00524	38 URUNGA PARADE PUNCHBOWL	RES	0.F	69.1	63.3	68	77	65	78.4
R00525	37 URUNGA PARADE PUNCHBOWL	RES	0.F	68.8	62.7	67.9	76.1	63.4	77.3
R00526	36 URUNGA PARADE PUNCHBOWL	RES	0.F	66.9	60.8	66.5	72.9	62.8	73.8
R00527	17 DUDLEY STREET PUNCHBOWL	RES	0.F	59.8	58.9	59.8	61.9	58	62
R00527	17 DUDLEY STREET PUNCHBOWL	RES	1.F	62.6	60.7	62.6	67	60.2	66.6
R00528	36 URUNGA PARADE PUNCHBOWL	RES	0.F	54.8	52.8	54.1	57.8	53.8	58.4
R00529	170 THE BOULEVARDE PUNCHBOWL	COM	0.F	68	62.7	66.7	72.1	64.7	72.9

R00529	170 THE BOULEVARDE PUNCHBOWL	COM	1.F	68	63.5	67	72.7	65	73.5
R00530	35 URUNGA PARADE PUNCHBOWL	RES	0.F	67.1	58.5	66.5	71.5	61.9	72.2
R00531	164 THE BOULEVARDE PUNCHBOWL	RES	0.F	67.1	60.5	65.9	70.8	64.2	71.5
R00532	34 URUNGA PARADE PUNCHBOWL	RES	0.F	63.9	57.9	63.9	67.3	58.3	67.9
R00532	34 URUNGA PARADE PUNCHBOWL	RES	1.F	64.9	58.8	64.1	68.9	58.5	68.9
R00533	160 THE BOULEVARDE PUNCHBOWL	RES	0.F	66.4	61.9	65.3	69.9	63.8	70.7
R00534	2 BROADWAY PUNCHBOWL	RES	0.F	51.5	52.5	51.2	65.8	52.4	66.4
R00534	2 BROADWAY PUNCHBOWL	RES	1.F	56	56.7	55.1	66.3	56.1	66.7
R00535	20 DUDLEY STREET PUNCHBOWL	RES	0.F	57.6	55.9	56.9	62.2	56.3	63.1
R00536	154 THE BOULEVARDE PUNCHBOWL	RES	0.F	65.6	61.4	64.6	69	63.4	69.7
R00536	154 THE BOULEVARDE PUNCHBOWL	RES	1.F	65.6	62.1	64.8	69.5	63.7	70.2
R00536	154 THE BOULEVARDE PUNCHBOWL	RES	2.F	65.6	61.4	64.8	69.6	63.4	70.2
R00537	33 URUNGA PARADE PUNCHBOWL	RES	0.F	64.6	60.3	64.3	67.7	60.4	68.4
R00538	22 DUDLEY STREET PUNCHBOWL	RES	0.F	59.1	55.4	58.6	63.6	57.2	63.1
R00539	32 URUNGA PARADE PUNCHBOWL	RES	0.F	62.2	57.2	62.2	67	60.4	67.6
R00540	153 THE BOULEVARDE PUNCHBOWL	RES	0.F	51.3	50.4	49.8	60.2	50.3	65.2
R00540	153 THE BOULEVARDE PUNCHBOWL	RES	1.F	52.6	51.5	53.6	60.5	51.8	65.3
R00541	19 DUDLEY STREET PUNCHBOWL	RES	0.F	56.9	55.6	56.3	57.1	55.1	57.3
R00541	19 DUDLEY STREET PUNCHBOWL	RES	1.F	59.1	57.9	58.8	62.3	58.3	62.5
R00542	31 URUNGA PARADE PUNCHBOWL	RES	0.F	63.1	56.8	61.9	65.8	59.4	66.6
R00543	30 URUNGA PARADE PUNCHBOWL	RES	0.F	57.8	50.8	58.4	59	54.9	60.3
R00543	30 URUNGA PARADE PUNCHBOWL	RES	1.F	60.7	56.2	59.4	61.8	57.8	61.4
R00543	30 URUNGA PARADE PUNCHBOWL	RES	2.F	63.6	58.8	63.8	66.5	60	66.8
R00544	29 URUNGA PARADE PUNCHBOWL	RES	0.F	59.9	55.6	59	62.6	56.7	62.9
R00544	29 URUNGA PARADE PUNCHBOWL	RES	1.F	60.5	56.3	59.4	62.7	57.8	63
R00544	29 URUNGA PARADE PUNCHBOWL	RES	2.F	60.5	56.3	59.2	62.8	58.9	63.5
R00545	21 ROSEMONT STREET PUNCHBOWL	RES	0.F	55.3	55.5	55.1	57.5	56.3	57.5
R00546	28 URUNGA PARADE PUNCHBOWL	RES	0.F	59.2	51.3	58.7	61.8	56.5	62.2
R00547	150 THE BOULEVARDE PUNCHBOWL	RES	0.F	62.3	59.4	61.7	65	61.1	65.5
R00547	150 THE BOULEVARDE PUNCHBOWL	RES	1.F	62.6	60	62.1	65.1	61.6	65.5
R00547	150 THE BOULEVARDE PUNCHBOWL	RES	2.F	62.2	59.1	61.7	65.2	61.3	65.5
R00548	27 URUNGA PARADE PUNCHBOWL	RES	0.F	47.6	48.9	47.4	48.5	49.3	50.2
R00548	27 URUNGA PARADE PUNCHBOWL	RES	1.F	53.2	51.4	52.1	54.1	54.3	59.7
R00548	27 URUNGA PARADE PUNCHBOWL	RES	2.F	58.7	54.7	58.1	60.7	58.6	64
R00549	149 THE BOULEVARDE PUNCHBOWL	RES	0.F	61.1	57.3	60.5	63.6	60.2	64
R00549	149 THE BOULEVARDE PUNCHBOWL	RES	1.F	61.4	57.9	60.9	63.9	60.6	64.1
R00550	28 ROSEMONT STREET PUNCHBOWL	RES	0.F	51.6	54.2	51.6	51.3	53.7	53.3
R00551	30 ROSEMONT STREET PUNCHBOWL	RES	0.F	51.5	52.6	49.9	50.7	53.9	51.1
R00552	148 THE BOULEVARDE PUNCHBOWL	RES	0.F	58.4	54.8	57.8	63.2	59.1	63.4
R00552	148 THE BOULEVARDE PUNCHBOWL	RES	1.F	58.8	55.6	58.3	63.4	59.6	63.6
R00552	148 THE BOULEVARDE PUNCHBOWL	RES	2.F	58.8	56.2	58.5	63.2	59.3	63.3
R00553	26 URUNGA PARADE PUNCHBOWL	RES	0.F	59.8	56.6	59.3	62.1	57.2	62.3
R00554	147 THE BOULEVARDE PUNCHBOWL	RES	0.F	57.9	54.5	57.3	60.1	57.2	60.4
R00554	147 THE BOULEVARDE PUNCHBOWL	RES	1.F	58.2	55.2	57.8	60.4	57.7	60.6
R00554	147 THE BOULEVARDE PUNCHBOWL	RES	2.F	57.9	55.1	57.6	60.2	57.5	60.3
R00555	23 ROSEMONT STREET PUNCHBOWL	RES	0.F	45.1	45.7	45.2	46.9	45.7	47.3
R00555	23 ROSEMONT STREET PUNCHBOWL	RES	1.F	45.8	46.7	45.7	48.9	48	49
R00555	23 ROSEMONT STREET PUNCHBOWL	RES	2.F	49.9	51.5	49.9	52	52.1	52.7
R00555	23 ROSEMONT STREET PUNCHBOWL	RES	3.F	56.2	54.1	55.8	57.7	55	58.2
R00556	25 URUNGA PARADE PUNCHBOWL	RES	0.F	54	51	53.7	55.9	52.7	56.7
R00557	24 URUNGA PARADE PUNCHBOWL	RES	0.F	49.9	51.1	50.1	50.6	51.7	50.9
R00558	24 URUNGA PARADE PUNCHBOWL	RES	0.F	56.7	49.7	52.2	54.6	54.3	59.1
R00558	24 URUNGA PARADE PUNCHBOWL	RES	1.F	57.9	53.7	55.8	57.8	54.9	60.1
R00559	23 URUNGA PARADE PUNCHBOWL	RES	0.F	48.7	46.8	47.8	48.4	47.5	50.7
R00560	32 ROSEMONT STREET PUNCHBOWL	RES	0.F	57.7	56.3	58.9	62.8	59.6	63
R00560	32 ROSEMONT STREET PUNCHBOWL	RES	1.F	59.8	57	59.5	63.1	60.1	63.3
R00561	71 ROBINSON STREET WILEY PARK	RES	0.F	52.2	53.1	51.8	53.3	53.5	54.6
R00562	22 URUNGA PARADE WILEY PARK	RES	0.F	56.1	49.5	51.9	54.2	54	58.4
R00563	32 ROSEMONT STREET PUNCHBOWL	RES	0.F	46.1	45.1	44.9	51.6	51.7	56
R00563	32 ROSEMONT STREET PUNCHBOWL	RES	1.F	49.7	49.1	49.5	54.4	52.3	56.3
R00564	34 ROSEMONT STREET PUNCHBOWL	RES	0.F	46.3	47.5	46.4	47.3	45.6	47.5
R00565	20 URUNGA PARADE WILEY PARK	RES	0.F	50.2	48	49.3	51.4	49.3	52.1
R00566	36 ROSEMONT STREET PUNCHBOWL	RES	0.F	45.1	46.3	45	46.4	45.7	46.5
R00567	20 URUNGA PARADE WILEY PARK	RES	0.F	51.5	51.5	51	52	53.1	52.1
R00568	73 ROBINSON STREET WILEY PARK	RES	0.F	52.9	51.3	52.8	54	53.3	54.8
R00568	73 ROBINSON STREET WILEY PARK	RES	1.F	54	53.9	54	55.3	54.5	55.4
R00568	73 ROBINSON STREET WILEY PARK	RES	2.F	54.1	55.8	54.8	55.7	55.5	55.9
R00569	143 THE BOULEVARDE PUNCHBOWL	RES	0.F	58.4	55.6	58	60.5	58	60.5
R00570	38 ROSEMONT STREET PUNCHBOWL	RES	0.F	47.8	48.5	47.9	48.3	47.7	48.5
R00570	38 ROSEMONT STREET PUNCHBOWL	RES	1.F	51.7	51.8	51.1	53.2	53	54
R00571	19 URUNGA PARADE WILEY PARK	RES	0.F	49.6	45.4	46.8	48.8	49.3	51.3
R00572	18 URUNGA PARADE WILEY PARK	RES	0.F	51.4	45.1	46.4	52.6	51.4	53.1
R00572	18 URUNGA PARADE WILEY PARK	RES	1.F	53.1	51.1	52.8	54.7	53.3	54
R00573	142 THE BOULEVARDE PUNCHBOWL	RES	0.F	58	55.3	57.6	60	57.7	60.1
R00574	141 THE BOULEVARDE WILEY PARK	RES	0.F	49.9	50.2	49.8	52.9	52.1	53.1
R00575	38 ROSEMONT STREET PUNCHBOWL	RES	0.F	50.3	50.8	50	51.5	51.5	51.9
R00576	141 THE BOULEVARDE WILEY PARK	RES	0.F	57.5	54.7	57.1	59.5	57.4	59.6
R00577	140 THE BOULEVARDE WILEY PARK	RES	0.F	57.3	54.5	56.9	59.1	57.1	59.3
R00577	140 THE BOULEVARDE WILEY PARK	RES	1.F	57.8	55.3	57.5	59.6	57.7	59.6
R00578	54 ROBINSON STREET WILEY PARK	RES	0.F	51.2	50.6	51.1	49.6	51.4	52.3

R00579	56 ROBINSON STREET WILEY PARK	RES	0.F	52.4	48.8	52.1	53.5	50.8	53.6
R00580	139 THE BOULEVARDE WILEY PARK	RES	0.F	54.9	52.3	54.5	56.7	55.8	56.7
R00581	56 ROBINSON STREET WILEY PARK	RES	0.F	52.6	51.7	52.2	53.6	52.7	53.7
R00582	75 ROBINSON STREET WILEY PARK	RES	0.F	49	49.1	48.7	50.6	51	50.8
R00583	16 URUNGA PARADE WILEY PARK	RES	0.F	48.9	49.7	47.4	49.8	51.5	50
R00584	138 THE BOULEVARDE WILEY PARK	RES	0.F	54.9	52.4	54.5	56.6	55.6	56.7
R00585	75 ROBINSON STREET WILEY PARK	RES	0.F	51.3	48.8	50.7	52.8	49.6	52.9
R00586	13 URUNGA PARADE WILEY PARK	RES	0.F	52	51.1	51.6	53.1	50.3	53.2
R00587	15 URUNGA PARADE WILEY PARK	RES	0.F	43	42	41.5	44.3	43.7	45.8
R00588	75 ROBINSON STREET WILEY PARK	RES	0.F	49.7	49.7	50	53.5	52	53.6
R00588	75 ROBINSON STREET WILEY PARK	RES	1.F	53.1	51.5	52.6	55.2	53.4	55.1
R00589	137 THE BOULEVARDE WILEY PARK	RES	0.F	56.5	54.1	56.1	58.1	55.9	58.3
R00590	13 URUNGA PARADE WILEY PARK	RES	0.F	51.4	50.2	50.2	52.6	51.6	52.7
R00591	136 THE BOULEVARDE WILEY PARK	RES	0.F	55.8	53.4	55.2	57.6	55.4	57.9
R00592	58 ROBINSON STREET WILEY PARK	RES	0.F	48	48.1	48	48.3	48.4	48.4
R00593	135 THE BOULEVARDE WILEY PARK	RES	0.F	55.9	53.7	55.7	57.6	55.3	57.9
R00594	58 ROBINSON STREET WILEY PARK	RES	0.F	47.1	47.2	47	48.2	48.3	48.3
R00595	12 URUNGA PARADE WILEY PARK	RES	0.F	49.2	47.8	48.8	49.8	49.4	50.6
R00596	60 ROBINSON STREET WILEY PARK	RES	0.F	45.8	46.1	45.6	50.3	50.1	50.6
R00596	60 ROBINSON STREET WILEY PARK	RES	1.F	50.2	50.3	50.4	53.6	52.1	53.6
R00597	134 THE BOULEVARDE WILEY PARK	RES	0.F	50.9	51	51.1	50.4	52.9	50.5
R00598	133 THE BOULEVARDE WILEY PARK	RES	0.F	51	53.1	50.3	52.5	51.6	52.6
R00599	10 DEFOE STREET WILEY PARK	RES	0.F	47.3	48	47.5	45.3	49	46
R00600	12 URUNGA PARADE WILEY PARK	RES	0.F	47.2	47.6	46.2	45.9	49	46.1
R00600	12 URUNGA PARADE WILEY PARK	RES	1.F	50.1	48.9	50	50.9	50.8	51.4
R00601	132 THE BOULEVARDE WILEY PARK	RES	0.F	50.8	53	50.5	52.3	50.5	52.5
R00601	132 THE BOULEVARDE WILEY PARK	RES	1.F	55.7	54	55.6	57.4	55.2	57.3
R00602	8 DEFOE ST WILEY PARK	RES	0.F	47.8	47.3	46.9	47	48.1	47
R00603	6 DEFOE STREET WILEY PARK	RES	0.F	47.9	48.1	47.6	47.1	48.6	47.2
R00603	6 DEFOE STREET WILEY PARK	RES	1.F	50.5	49	50.4	51.3	50.2	51.4
R00604	131 THE BOULEVARDE WILEY PARK	RES	0.F	50.2	47.9	49.9	51.7	50	51.9
R00604	131 THE BOULEVARDE WILEY PARK	RES	1.F	55.2	53.4	55.1	56.8	54.8	56.8
R00605	131 THE BOULEVARDE WILEY PARK	RES	0.F	46.5	46.6	46.5	45.8	45.9	45.9
R00606	1 FAUX STREET WILEY PARK	RES	0.F	46.4	46.5	46.4	47.9	48	48.1
R00607	2 DEFOE STREET WILEY PARK	RES	0.F	47.1	45.2	45.9	45.8	45.8	45.9
R00608	3 FAUX STREET WILEY PARK	RES	0.F	45.8	46.6	44.7	50	49.6	50.2
R00609	5 FAUX STREET WILEY PARK	RES	0.F	45.9	46.4	46.1	46.1	46.5	46.5
R00609	5 FAUX STREET WILEY PARK	RES	1.F	50.1	50	49.8	50.6	50.7	50.8
R00610	130 THE BOULEVARDE WILEY PARK	RES	0.F	49.6	47.9	49.3	51.5	49.9	51.6
R00611	129 THE BOULEVARDE WILEY PARK	RES	0.F	49.7	47.5	49.4	51.1	49.6	51.2
R00612	5 DEFOE STREET WILEY PARK	RES	0.F	43.8	43.4	42.7	42.2	46	42.2
R00612	5 DEFOE STREET WILEY PARK	RES	1.F	46.5	46.9	45.9	46.1	47.3	46.1
R00613	12 URUNGA PARADE WILEY PARK	RES	0.F	44.4	44.7	44.8	45	45.6	45.1
R00614	2 FAUX STREET WILEY PARK	RES	0.F	45.7	46.1	45.7	46.2	46.2	46.5
R00615	128 THE BOULEVARDE WILEY PARK	RES	0.F	49.2	47	48.9	50.6	49.4	50.7
R00616	4 FAUX STREET WILEY PARK	RES	0.F	46.8	46.5	46.3	47.2	48	47.3
R00617	11 URUNGA PARADE WILEY PARK	RES	0.F	41.7	45.1	42.9	40.8	43.1	41.3
R00618	127 THE BOULEVARDE WILEY PARK	RES	0.F	49	46.9	48.7	50.4	49.2	50.5
R00619	20 GLYN STREET WILEY PARK	RES	0.F	46.1	46.6	45.4	44.4	47.7	45.2
R00620	2 FAUX STREET WILEY PARK	RES	0.F	44	43.9	43.9	44.6	45.6	44.7
R00623	126 THE BOULEVARDE WILEY PARK	RES	0.F	48.5	46.7	48.1	50.2	48.9	50.2
R00624	125 THE BOULEVARDE WILEY PARK	RES	0.F	48.7	46.9	48.4	50.3	48.9	50.1
R00625	9 URUNGA PARADE WILEY PARK	RES	0.F	38.3	39.7	39.1	38.6	39	38.7
R00627	124 THE BOULEVARDE WILEY PARK	RES	0.F	48.5	46.4	48.2	49.8	48.7	49.9
R00628	8 URUNGA PARADE WILEY PARK	RES	0.F	38.6	40.6	39.4	37.9	38.6	38.2
R00629	123 THE BOULEVARDE WILEY PARK	RES	0.F	47.4	45.8	46.9	49.2	48.3	49.3
R00630	24 GLYN STREET WILEY PARK	RES	0.F	42.2	43.3	42.4	40.8	43.4	41.1
R00630	24 GLYN STREET WILEY PARK	RES	1.F	46.3	47.4	46.9	44.6	47.6	44.9
R00631	1 RENOWN AVENUE WILEY PARK	RES	0.F	45	45.7	44.6	46.2	46.5	46.3
R00631	1 RENOWN AVENUE WILEY PARK	RES	1.F	49.7	48.7	49.7	51	49.8	51
R00632	3 RENOWN AVENUE WILEY PARK	RES	0.F	42.4	42.7	42.4	43	42.9	43.2
R00633	7 URUNGA PARADE WILEY PARK	RES	0.F	40.7	42.1	40	39.9	41.4	40.3
R00634	5 RENOWN AVENUE WILEY PARK	RES	0.F	44.4	45.1	44.2	44.7	46	45
R00635	6 URUNGA PARADE WILEY PARK	RES	0.F	42.1	43.5	42	41.3	43.4	42.3
R00636	5 URUNGA PARADE WILEY PARK	RES	0.F	41.4	41.3	41.5	41.2	38.6	40.7
R00637	122 THE BOULEVARDE WILEY PARK	RES	0.F	46.1	46	46	47	48.3	47.8
R00638	121 THE BOULEVARDE WILEY PARK	RES	0.F	47.6	46	47.3	48.8	47.7	48.9
R00639	4 URUNGA PARADE WILEY PARK	RES	0.F	39.6	39.6	38.5	40	40.9	40
R00640	6 RENOWN AVENUE WILEY PARK	RES	0.F	47.1	46.8	47	47.9	47.8	48
R00641	8 RENOWN AVENUE WILEY PARK	RES	0.F	42.9	43.6	43	43.9	44.9	44
R00642	3 URUNGA PARADE WILEY PARK	RES	0.F	42.3	42.8	36.4	36.9	44.8	37.5
R00643	120 THE BOULEVARDE WILEY PARK	RES	0.F	47.4	45.5	47.1	48.7	47.4	48.7
R00644	2 URUNGA PARADE WILEY PARK	RES	0.F	45.7	44.9	45.1	44.6	46.3	44.6
R00645	119 THE BOULEVARDE WILEY PARK	RES	0.F	47.2	45.3	47	48.4	47.1	48.4
R00646	10 RENOWN AVENUE WILEY PARK	RES	0.F	43.3	43.7	43.2	44	45.6	44.1
R00646	10 RENOWN AVENUE WILEY PARK	RES	1.F	48.3	47.4	48.2	49.7	48.4	49.7
R00646	10 RENOWN AVENUE WILEY PARK	RES	2.F	48.2	47.5	48.2	49.5	48.2	49.5
R00647	2 CORNELIA STREET WILEY PARK	RES	0.F	46.2	45.7	45.9	45.4	46.7	45.4
R00648	118 THE BOULEVARDE WILEY PARK	RES	0.F	45.1	43.2	44.8	46.2	45.7	46.6
R00649	2 CORNELIA STREET WILEY PARK	RES	0.F	43.9	42.9	43.6	43.9	43.5	43.9

R00649	2 CORNELIA STREET WILEY PARK	RES	1.F	46.4	44.9	46.5	47.5	45.7	47.5
R00650	11 CORNELIA STREET WILEY PARK	RES	0.F	46	45.6	45.7	45.5	46.4	46.1
R00651	9 CORNELIA STREET WILEY PARK	RES	0.F	46.8	45.7	46.5	47.6	46.4	47.7
R00652	7 CORNELIA STREET WILEY PARK	RES	0.F	46.5	45.6	46.3	47.4	46.6	47.8
R00653	118 THE BOULEVARDE WILEY PARK	OED	0.F	48.3	46.6	48	48.2	46.9	48.3
R00653	118 THE BOULEVARDE WILEY PARK	OED	1.F	49.1	47.7	48.9	48.7	47.7	48.8
R00654	5 CORNELIA STREET WILEY PARK	RES	0.F	46.2	45	45.9	46.9	47	47.2
R00654	5 CORNELIA STREET WILEY PARK	RES	1.F	46.9	47.9	46.7	47.8	47.4	47.8
R00654	5 CORNELIA STREET WILEY PARK	RES	2.F	47.1	47.9	47.1	48.2	48.3	48.1
R00655	3 CORNELIA STREET WILEY PARK	RES	0.F	45	45.4	44.7	43.7	45.3	43.6
R00655	3 CORNELIA STREET WILEY PARK	RES	1.F	47.5	46.8	47.3	48.3	46.6	48.3
R00656	1 CORNELIA STREET WILEY PARK	RES	0.F	44.9	44.1	44.6	45.5	45.5	46
R00656	1 CORNELIA STREET WILEY PARK	RES	1.F	46	45.4	45.9	46.9	46	46.9
R00657	1 CORNELIA STREET WILEY PARK	RES	0.F	41	43.3	40.7	40.2	43.9	40.6
R00657	1 CORNELIA STREET WILEY PARK	RES	1.F	45.2	45.4	44.8	45.1	45.3	45.3
R00658	8 SHADFORTH STREET WILEY PARK	RES	0.F	46.2	46.8	46.1	47.1	46.1	47.2
R00658	8 SHADFORTH STREET WILEY PARK	RES	1.F	46.8	47.7	46.6	47.7	46.7	47.6
R00658	8 SHADFORTH STREET WILEY PARK	RES	2.F	47.5	47.9	47.8	47.9	47.3	47.8
R00659	6 SHADFORTH ST WILEY PARK	RES	0.F	44.9	46.2	44.7	45.8	45.8	46.4
R00659	6 SHADFORTH ST WILEY PARK	RES	1.F	46.6	47.4	46.1	46.2	47.7	46.8
R00660	4 SHADFORTH STREET WILEY PARK	RES	0.F	44.5	45	44.4	43	45.9	43
R00660	4 SHADFORTH STREET WILEY PARK	RES	1.F	46.4	46.6	46.6	46.9	46.8	46.9
R00660	4 SHADFORTH STREET WILEY PARK	RES	2.F	47	47.1	47.1	47.7	48	47.6
R00661	2 SHADFORTH STREET WILEY PARK	RES	0.F	43.2	42.1	41.8	42	43.5	42.8
R00661	2 SHADFORTH STREET WILEY PARK	RES	1.F	44.3	43.4	43.6	44.5	44.8	44.7
R00661	2 SHADFORTH STREET WILEY PARK	RES	2.F	44.8	45.8	44.7	45.2	46.3	45.6
R00661	2 SHADFORTH STREET WILEY PARK	RES	3.F	45.2	45.5	45.1	45.3	45.9	45.6
R00662	11 SHADFORTH STREET WILEY PARK	RES	0.F	46.2	44.4	45.1	46.2	45.3	46.3
R00662	11 SHADFORTH STREET WILEY PARK	RES	1.F	46.5	48.7	46.9	47.1	46.6	47.6
R00663	1 HILLCREST STREET WILEY PARK	OED	0.F	47	46.1	46.8	48.1	47.1	48.2
R00663	1 HILLCREST STREET WILEY PARK	OED	1.F	48.4	49.4	48.2	49.4	49.5	49.4
R00663	1 HILLCREST STREET WILEY PARK	OED	2.F	50.7	50.1	50.8	52.1	50.1	52
R00664	9 SHADFORTH ST WILEY PARK	RES	0.F	45.5	45.4	44.7	44.3	46.1	44.8
R00664	9 SHADFORTH ST WILEY PARK	RES	1.F	46.5	47.6	46.8	45.9	46.6	46.2
R00664	9 SHADFORTH ST WILEY PARK	RES	2.F	46.7	48.5	46.9	46.8	46.4	47.3
R00665	7 SHADFORTH STREET WILEY PARK	RES	0.F	45.5	45.7	45.1	46.2	45.9	46.3
R00665	7 SHADFORTH STREET WILEY PARK	RES	1.F	46.7	47.6	46.6	47.1	46.8	47
R00665	7 SHADFORTH STREET WILEY PARK	RES	2.F	47.1	48.5	47	47.2	46.7	47.4
R00666	5 SHADFORTH STREET WILEY PARK	RES	0.F	45.5	44.3	45.3	46.2	45.3	46.3
R00667	1 SHADFORTH STREET WILEY PARK	RES	0.F	42.8	42.7	41.5	41.5	43.4	42.1
R00667	1 SHADFORTH STREET WILEY PARK	RES	1.F	43.7	43.3	43.3	44.1	44.3	44.5
R00668	1 HILLCREST STREET WILEY PARK	OED	0.F	41.3	42.4	41.2	41.6	42.5	41.7
R00670	1 SHADFORTH STREET WILEY PARK	RES	0.F	40.6	43.1	39.9	40.5	42	40.9
R00670	1 SHADFORTH STREET WILEY PARK	RES	1.F	43.1	44.2	43	43.1	42.9	43.2
R00671	1 HILLCREST STREET WILEY PARK	OED	0.F	43.3	43.3	43.4	44	43.5	44.1
R00672	1 HILLCREST STREET WILEY PARK	OED	0.F	40.3	42.6	40.5	41.1	43.2	41.2
R00673	1 HILLCREST STREET WILEY PARK	OED	0.F	49	48	49.1	50.2	48.1	50.2
R00673	1 HILLCREST STREET WILEY PARK	OED	1.F	49.9	49.2	50.1	51.1	48.9	51.1
R00674	67 KING GEORGES ROAD WILEY PARK	OPW	0.F	45.1	43.9	45.6	45.7	45.5	45.7
R00674	67 KING GEORGES ROAD WILEY PARK	OPW	1.F	46.2	47.9	46.5	46.6	46.2	47.1
R00675	75 KING GEORGES ROAD WILEY PARK	COM	0.F	45.2	44.9	44.7	45.3	45.3	45.5
R00675	75 KING GEORGES ROAD WILEY PARK	COM	1.F	45.6	45.8	45.6	46.6	45.9	46.5
R00676	1 HILLCREST STREET WILEY PARK	OED	0.F	44.5	43.2	44.3	45.4	44.6	45.4
R00676	1 HILLCREST STREET WILEY PARK	OED	1.F	45.3	44.4	45.3	46.4	46.8	46.3
R00676	1 HILLCREST STREET WILEY PARK	OED	2.F	48.3	48	48.3	49.4	47.9	49.4
R00677	1 HILLCREST STREET WILEY PARK	OED	0.F	48.8	47.9	48.9	50	47.8	49.9
R00678	1 HILLCREST STREET WILEY PARK	OED	0.F	43.2	42.7	43.1	43.8	43.4	43.8
R00679	77 KING GEORGES ROAD WILEY PARK	COM	0.F	45.1	43.7	45	45.6	45.1	45.8
R00679	77 KING GEORGES ROAD WILEY PARK	COM	1.F	45.8	48	46.3	46.4	47.3	46.3
R00680	79 KING GEORGES ROAD WILEY PARK	COM	0.F	44.9	43.5	45	45.4	45	45.6
R00680	79 KING GEORGES ROAD WILEY PARK	COM	1.F	45.8	47.9	45.9	46.3	47.2	46.3
R00681	81 KING GEORGES ROAD WILEY PARK	COM	0.F	44.8	43.5	44.5	45.3	45.4	45.5
R00681	81 KING GEORGES ROAD WILEY PARK	COM	1.F	45.7	47.8	45.9	46.3	47.2	46.3
R00682	83 KING GEORGES ROAD WILEY PARK	COM	0.F	44.2	44.6	43.9	44.3	45.3	44.5
R00682	83 KING GEORGES ROAD WILEY PARK	COM	1.F	45.5	43.9	44.9	45.8	46.6	45.9
R00683	85 KING GEORGES ROAD WILEY PARK	COM	0.F	43.8	43.5	43.9	44.3	44.5	44.4
R00683	85 KING GEORGES ROAD WILEY PARK	COM	1.F	44.9	43.9	44.8	45.7	44.6	45.8
R00684	89 KING GEORGES RD WILEY PARK	COM	0.F	43.3	43.1	43.1	42.5	44.2	42.8
R00684	89 KING GEORGES RD WILEY PARK	COM	1.F	44.9	44.7	44.8	45.7	44.5	45.7
R00685	89 KING GEORGES RD WILEY PARK	COM	0.F	42.1	40.9	41.1	41.2	42.5	41.4
R00685	89 KING GEORGES RD WILEY PARK	COM	1.F	42.7	41.5	42.5	43.3	42.7	43.7
R00686	64 KING GEORGES RD WILEY PARK	COM	0.F	45.2	46	45.3	45.9	45	45.8
R00688	95 KING GEORGES ROAD WILEY PARK	OED	0.F	44.9	43	44.7	45.9	44.8	46.1
R00689	95 KING GEORGES ROAD WILEY PARK	OED	0.F	42.5	41.9	42.4	43.2	42.4	43.3
R00690	70 KING GEORGES ROAD WILEY PARK	COM	0.F	44.5	44.1	44.4	43.6	45	43.2
R00691	95 KING GEORGES ROAD WILEY PARK	OED	0.F	45.2	43.7	44.9	46	45.7	46.1
R00691	95 KING GEORGES ROAD WILEY PARK	OED	1.F	45.9	46.1	46	46.9	46.7	46.9
R00692	72 KING GEORGES ROAD WILEY PARK	RES	0.F	42.4	42.4	42	40.2	43.7	40.5
R00692	72 KING GEORGES ROAD WILEY PARK	RES	1.F	44.2	43.4	44.1	44.8	44.1	44.8
R00692	72 KING GEORGES ROAD WILEY PARK	RES	2.F	45.1	45.3	45.6	45.7	45.4	45.6

R00692	72 KING GEORGES ROAD WILEY PARK	RES	3.F	46	48	45.6	45.6	47.3	45.5
R00692	72 KING GEORGES ROAD WILEY PARK	RES	4.F	46.4	47.9	45.9	45.8	47.5	46.2
R00693	95 KING GEORGES ROAD WILEY PARK	OED	0.F	38.8	40.2	38.6	39.6	39.2	39.7
R00694	0 KING GEORGES ROAD WILEY PARK	RES	0.F	43	43	42.9	42.7	43.5	42.8
R00694	0 KING GEORGES ROAD WILEY PARK	RES	1.F	44.6	44.1	44.4	45.4	44.1	45.4
R00695	0 KING GEORGES ROAD WILEY PARK	OED	0.F	45.3	44.2	45.2	46.4	45.1	46.4
R00695	0 KING GEORGES ROAD WILEY PARK	OED	1.F	47	46.7	47.1	48	46.8	48
R00695	0 KING GEORGES ROAD WILEY PARK	OED	2.F	48.8	48.2	48.9	49.8	48	49.7
R00696	278 LAKEMBA STREET WILEY PARK	RES	0.F	43.4	42	42.9	43.4	43.2	43.7
R00696	278 LAKEMBA STREET WILEY PARK	RES	1.F	43.8	43.6	43.8	44.6	43.9	44.6
R00697	76 KING GEORGES RD WILEY PARK	RES	0.F	42.8	38.1	42.6	42.9	42.3	43.1
R00697	76 KING GEORGES RD WILEY PARK	RES	1.F	43.7	39.8	43.7	44.8	42.9	44.8
R00697	76 KING GEORGES RD WILEY PARK	RES	2.F	44.1	43.9	43.6	45.2	43.3	45.4
R00698	76 KING GEORGES RD WILEY PARK	RES	0.F	41.6	42	40.8	38.2	43.2	40.5
R00698	76 KING GEORGES RD WILEY PARK	RES	1.F	42.3	43	42.4	41.9	43.6	42.6
R00699	95 KING GEORGES ROAD WILEY PARK	OED	0.F	44.7	43.4	44.5	44.6	44.2	44.6
R00700	276 LAKEMBA ST WILEY PARK	RES	0.F	42.1	40.8	41.4	41.3	42.1	42
R00700	276 LAKEMBA ST WILEY PARK	RES	1.F	42.7	41.8	42.9	43.2	42.6	43.4
R00701	274 LAKEMBA ST WILEY PARK	RES	0.F	41.5	41.2	41.6	39.2	42.5	39.4
R00701	274 LAKEMBA ST WILEY PARK	RES	1.F	43.2	42.8	43.3	42.1	43.1	42.7
R00701	274 LAKEMBA ST WILEY PARK	RES	2.F	44.1	43.3	44.2	44.1	43.9	44.3
R00702	76 KING GEORGES RD WILEY PARK	RES	1.F	40.6	40.9	39.3	37.1	40.2	38.4
R00703	107 THE BOULEVARDE WILEY PARK	RES	0.F	47.4	46.4	47.3	48.2	46.4	48.2
R00703	107 THE BOULEVARDE WILEY PARK	RES	1.F	48.4	47.6	48.4	49.2	47.2	49.2
R00704	272 LAKEMBA STREET WILEY PARK	RES	0.F	39.1	38.8	39.1	34.9	39.5	34.8
R00704	272 LAKEMBA STREET WILEY PARK	RES	1.F	41.7	41.1	41.5	40.6	42	40.6
R00704	272 LAKEMBA STREET WILEY PARK	RES	2.F	42.9	42.6	43	42.2	42.8	42.4
R00705	106 THE BOULEVARDE WILEY PARK	RES	0.F	44.5	40.5	43.1	43.8	43.9	45.6
R00705	106 THE BOULEVARDE WILEY PARK	RES	1.F	45.4	43.5	44	44.9	44.9	46.6
R00706	105 THE BOULEVARDE WILEY PARK	RES	0.F	44.4	40.4	42.7	43.7	43.8	45.5
R00706	105 THE BOULEVARDE WILEY PARK	RES	1.F	45.3	42.9	43.9	44.8	44.8	46.5
R00707	15 ALICE STREET WILEY PARK	RES	0.F	38.9	38.6	38.8	35.7	39.1	38.8
R00707	15 ALICE STREET WILEY PARK	RES	1.F	41.2	41.7	41.1	39.8	42.1	40.5
R00707	15 ALICE STREET WILEY PARK	RES	2.F	42.9	43.7	43	42.8	44.1	43.3
R00708	104 THE BOULEVARDE WILEY PARK	RES	0.F	44.6	41.7	42.9	43.7	44	45.7
R00708	104 THE BOULEVARDE WILEY PARK	RES	1.F	45.4	44.6	45.2	46	44.9	46.6
R00709	103 THE BOULEVARDE WILEY PARK	RES	0.F	44.2	40.3	42.7	43.4	43.7	45.4
R00709	103 THE BOULEVARDE WILEY PARK	RES	1.F	45.1	43.5	44	44.7	44.7	46.3
R00710	102 THE BOULEVARDE WILEY PARK	RES	0.F	41.1	39.8	40.3	38.8	43	42.3
R00710	102 THE BOULEVARDE WILEY PARK	RES	1.F	44	43.8	44.2	44.9	43.7	44.9
R00712	101 THE BOULEVARDE WILEY PARK	RES	0.F	44.1	40	42.3	43.3	43.6	45.3
R00712	101 THE BOULEVARDE WILEY PARK	RES	1.F	44.9	43.2	43.8	44.7	44.5	46.2
R00713	97 THE BOULEVARDE WILEY PARK	RES	0.F	44.6	43.4	44.4	45.6	43.2	45.5
R00713	97 THE BOULEVARDE WILEY PARK	RES	1.F	45.3	44.6	45.2	46.3	44.4	46.1
R00713	97 THE BOULEVARDE WILEY PARK	RES	2.F	45.3	45.2	45.2	46.2	44.3	46.1
R00713	97 THE BOULEVARDE WILEY PARK	RES	3.F	45.7	46.2	45.8	47.1	44.5	47
R00714	1 ALICE STREET WILEY PARK	RES	0.F	40.2	40	39.5	38	40.5	38
R00715	100 THE BOULEVARDE WILEY PARK	RES	0.F	45.7	41.2	43	44.1	45.1	45.9
R00715	100 THE BOULEVARDE WILEY PARK	RES	1.F	46.4	43.4	44.3	45	45.8	45.2
R00716	102 KING GEORGES ROAD WILEY PARK	OED	0.F	43	41.8	42.8	43.7	43.4	43.7
R00717	5 ALICE STREET WILEY PARK	RES	0.F	38.2	37.6	38	34.5	37.4	33.5
R00718	11 ALICE ST WILEY PARK	RES	0.F	41.7	41.4	41.5	40.9	42.6	41.5
R00718	11 ALICE ST WILEY PARK	RES	1.F	42.4	42.4	42.4	42	42.9	42.4
R00718	11 ALICE ST WILEY PARK	RES	2.F	42.9	44.5	42.9	43.4	42.8	43.6
R00720	9 ALICE STREET WILEY PARK	RES	0.F	40.3	39.2	39.8	37.6	37.7	40.7
R00720	9 ALICE STREET WILEY PARK	RES	1.F	41.4	41.6	41.6	41	41.8	41.8
R00721	97 THE BOULEVARDE WILEY PARK	RES	0.F	40.1	38.9	39.9	40.8	40.8	41.3
R00721	97 THE BOULEVARDE WILEY PARK	RES	1.F	42.9	41.4	43.4	43.9	44.4	44.1
R00721	97 THE BOULEVARDE WILEY PARK	RES	2.F	43.1	42.9	43.5	44.3	44.4	44.3
R00722	15 ALICE STREET WILEY PARK	RES	0.F	39.4	38.7	38.4	35.8	40.4	37.4
R00722	15 ALICE STREET WILEY PARK	RES	1.F	41.6	41.3	40.9	38.6	42.5	40.4
R00722	15 ALICE STREET WILEY PARK	RES	2.F	43	43	43.2	41.1	43.1	43.2
R00723	17 ALICE STREET WILEY PARK	RES	1.F	38.2	38.6	38.6	37.6	37.9	37.6
R00723	17 ALICE STREET WILEY PARK	RES	2.F	42.4	42.4	42.2	40.3	41.7	40.4
R00724	102 KING GEORGES ROAD WILEY PARK	OED	0.F	43.9	42.1	43.1	44	43.2	44.7
R00725	102 KING GEORGES ROAD WILEY PARK	OED	0.F	42.7	42.1	42.5	43.5	43.1	43.5
R00725	102 KING GEORGES ROAD WILEY PARK	OED	1.F	43.4	43.3	43.4	44.5	44.7	44.5
R00726	2 ALICE STREET WILEY PARK	RES	0.F	42.1	40.9	41.6	41.9	42	41.9
R00727	97 THE BOULEVARDE WILEY PARK	RES	0.F	39.1	38	38.9	39.7	38.6	39.8
R00727	97 THE BOULEVARDE WILEY PARK	RES	1.F	41.8	42.7	40.9	41.6	43.7	42.8
R00727	97 THE BOULEVARDE WILEY PARK	RES	2.F	41.8	42.6	42.3	42.9	42.9	42.9
R00728	97 THE BOULEVARDE WILEY PARK	RES	0.F	44.7	45.2	44.7	45.6	44.2	45.6
R00728	97 THE BOULEVARDE WILEY PARK	RES	1.F	45.7	45.6	46	47.1	45.2	46.9
R00728	97 THE BOULEVARDE WILEY PARK	RES	2.F	46	47.1	46.4	47.3	45.1	47.2
R00728	97 THE BOULEVARDE WILEY PARK	RES	3.F	47.6	47.9	47.9	48.8	46.8	48.7
R00729	2 ALICE STREET WILEY PARK	RES	0.F	41.9	40.7	41.4	39.1	41.8	40.2
R00730	23 ALICE STREET WILEY PARK	RES	0.F	43.7	44	43.6	44.5	44.3	44.6
R00730	23 ALICE STREET WILEY PARK	RES	1.F	45.1	44.3	45.2	46.2	45.1	46
R00730	23 ALICE STREET WILEY PARK	RES	2.F	44.9	46	44.8	45.5	44.9	45.9
R00730	23 ALICE STREET WILEY PARK	RES	3.F	47.3	47.6	47.5	48.3	46.5	48.2

R00731	4 ALICE STREET WILEY PARK	RES	0.F	41.1	40.2	40.7	38.6	41.1	38.5
R00731	4 ALICE STREET WILEY PARK	RES	1.F	42.3	41.7	42.3	42.2	42.2	42.2
R00732	75 RAILWAY PARADE WILEY PARK	RES	0.F	38.8	38	38	34	39.7	34.5
R00733	6 ALICE STREET WILEY PARK	RES	0.F	40.6	40.1	40.5	38.3	41.6	37.5
R00734	19 ALICE STREET WILEY PARK	RES	0.F	39.9	38.5	39.5	40.4	40.5	41
R00734	19 ALICE STREET WILEY PARK	RES	1.F	42.4	43.4	41.7	42.1	43.9	43.3
R00734	19 ALICE STREET WILEY PARK	RES	2.F	43.2	42.4	43.3	43.6	45.6	44.2
R00735	74 RAILWAY PARADE WILEY PARK	RES	1.F	40.7	41.4	40.4	36.3	41.5	36.2
R00736	23 ALICE STREET WILEY PARK	RES	0.F	41.7	40.4	41.2	41.8	41	42.4
R00736	23 ALICE STREET WILEY PARK	RES	1.F	43	42.3	43	43.8	42.3	43.9
R00737	25 ALICE ST WILEY PARK	RES	1.F	38.6	39	38.9	39.5	39.1	39.4
R00737	25 ALICE ST WILEY PARK	RES	2.F	41.2	41.2	41.4	42	41.8	41.9
R00737	25 ALICE ST WILEY PARK	RES	3.F	42.5	42.3	42.6	43.1	42.6	43.1
R00738	71 RAILWAY PARADE WILEY PARK	RES	0.F	40.2	38.7	39.7	40.4	40.1	40.5
R00738	71 RAILWAY PARADE WILEY PARK	RES	1.F	40.7	39.6	40.3	41.1	40.1	41
R00738	71 RAILWAY PARADE WILEY PARK	RES	2.F	41.3	41.6	41.4	40.3	41.7	40.8
R00738	71 RAILWAY PARADE WILEY PARK	RES	3.F	41.8	42.5	41.8	41.8	41.8	41.7
R00739	29 ALICE STREET WILEY PARK	RES	0.F	42	41.6	42	42.5	42.2	42.5
R00739	29 ALICE STREET WILEY PARK	RES	1.F	43.9	43.1	43.8	44.7	43.5	44.6
R00740	31 ALICE STREET WILEY PARK	RES	0.F	42.9	41.8	42.8	43.6	43	43.7
R00740	31 ALICE STREET WILEY PARK	RES	1.F	43.6	43	43.7	44.6	43.6	44.5
R00741	96 THE BOULEVARDE WILEY PARK	RES	0.F	39.3	38	38.9	39.8	40.8	40.4
R00743	252 LAKEMBA STREET LAKEMBA	RES	0.F	41	39.8	40.4	39.4	40.9	39.3
R00743	252 LAKEMBA STREET LAKEMBA	RES	1.F	41.6	41.3	41.6	41.9	41.5	41.9
R00743	252 LAKEMBA STREET LAKEMBA	RES	2.F	41.7	41.4	41.7	42.3	41.6	42.2
R00744	96 THE BOULEVARDE WILEY PARK	RES	0.F	39.3	38	38.9	39.7	39.8	40.4
R00744	96 THE BOULEVARDE WILEY PARK	RES	1.F	39.9	40.1	39.8	40.6	40.9	40.9
R00746	250 LAKEMBA STREET LAKEMBA	RES	0.F	40.2	38.3	39.3	40.1	39	40.6
R00746	250 LAKEMBA STREET LAKEMBA	RES	1.F	41.6	42	41.9	42	40.8	41.9
R00747	94 THE BOULEVARDE WILEY PARK	RES	0.F	40.1	39.1	40	40.8	40.9	41.3
R00748	68 RAILWAY PARADE LAKEMBA	RES	1.F	38.2	38.9	38.1	33.7	38.3	33.9
R00749	8 ALICE STREET WILEY PARK	RES	1.F	38.7	39.4	37.2	37.5	40.4	37.4
R00750	93 THE BOULEVARDE WILEY PARK	RES	0.F	39.1	37.8	38.7	39.5	39.6	40.1
R00750	93 THE BOULEVARDE WILEY PARK	RES	1.F	39.9	39.8	39.8	40.7	41	40.8
R00750	93 THE BOULEVARDE WILEY PARK	RES	2.F	41.4	41.5	41.5	42	41.8	41.9
R00751	67 RAILWAY PARADE LAKEMBA	RES	0.F	40.1	38	38.6	40.5	40.2	40.9
R00751	67 RAILWAY PARADE LAKEMBA	RES	1.F	40.8	40.2	40.4	41.6	40.7	41.7
R00751	67 RAILWAY PARADE LAKEMBA	RES	2.F	41	41.6	41.1	41.7	41.3	41.6
R00752	250 LAKEMBA STREET LAKEMBA	RES	0.F	39.3	37.1	38	36.7	29.9	36.8
R00752	250 LAKEMBA STREET LAKEMBA	RES	1.F	39.7	38.4	38.7	39.2	35.2	39.2
R00753	10 ALICE STREET WILEY PARK	RES	0.F	38.1	38.2	38.2	37.2	40.7	38.3
R00753	10 ALICE STREET WILEY PARK	RES	1.F	41.6	42.1	42	40.9	42	42.2
R00754	12 ALICE STREET WILEY PARK	RES	1.F	39.1	39.9	39.3	39.2	39.7	39.5
R00757	66 RAILWAY PARADE LAKEMBA	RES	0.F	40.2	39.5	40.2	39.6	40.6	40
R00757	66 RAILWAY PARADE LAKEMBA	RES	1.F	40.7	40.6	41	41.3	41	41.4
R00758	91 THE BOULEVARDE WILEY PARK	RES	0.F	38.8	37.8	38.6	39.2	39.4	39.9
R00759	65 RAILWAY PARADE LAKEMBA	RES	0.F	40.7	39.7	40.3	40.6	40.8	40.6
R00759	65 RAILWAY PARADE LAKEMBA	RES	1.F	41.2	40.8	41.1	41.9	41.2	41.9
R00759	65 RAILWAY PARADE LAKEMBA	RES	2.F	41.3	41	41.3	42	41.1	42
R00759	65 RAILWAY PARADE LAKEMBA	RES	3.F	41.1	41.1	41.2	41.9	41	41.8
R00760	90 THE BOULEVARDE WILEY PARK	RES	0.F	38.7	37.4	38.3	39	39.2	39.8
R00761	1 ERNEST STREET LAKEMBA	RES	1.F	39.2	39.4	38.8	35.2	38.7	38.6
R00762	5 ERNEST STREET LAKEMBA	RES	0.F	40	39.5	40.3	38.8	39.8	38.8
R00762	5 ERNEST STREET LAKEMBA	RES	1.F	40.6	40.6	41	40.8	40.6	40.7
R00763	1 KATHLEEN STREET WILEY PARK	RES	0.F	40.5	39.8	40.5	40.8	41	40.9
R00767	7 ERNEST STREET LAKEMBA	RES	0.F	38.2	38.3	38	34.7	36.1	33.1
R00769	89 THE BOULEVARDE WILEY PARK	RES	0.F	39	38.4	38.9	39.6	39.9	40.6
R00770	88 THE BOULEVARDE WILEY PARK	RES	0.F	38.4	37.1	38	38.7	38.9	39.2
R00772	87 THE BOULEVARDE WILEY PARK	RES	1.F	39	38.9	37.6	37.8	38.8	39.6
R00774	2 KATHLEEN STREET WILEY PARK	RES	0.F	40.3	39.5	40.2	40.8	40.6	40.9
R00774	2 KATHLEEN STREET WILEY PARK	RES	1.F	41	40.6	41.1	41.8	41.2	41.8
R00775	86 THE BOULEVARDE LAKEMBA	RES	1.F	38.5	37.9	38.4	39.2	39.1	39.6
R00776	4 KATHLEEN ST WILEY PARK	RES	0.F	38.4	38.8	38.6	38.6	39.3	38.7
R00776	4 KATHLEEN ST WILEY PARK	RES	1.F	41	40.6	41.1	41.8	41	41.7
R00776	4 KATHLEEN ST WILEY PARK	RES	2.F	41	40.8	41.1	41.9	41.2	41.7
R00778	6 KATHLEEN STREET WILEY PARK	RES	0.F	39.2	38.9	39.2	39.5	39.2	39.6
R00778	6 KATHLEEN STREET WILEY PARK	RES	1.F	40.6	40.4	40.6	41.1	41	41.1
R00781	85 THE BOULEVARDE LAKEMBA	RES	0.F	39.3	38.5	39.3	40	39.8	40.3
R00781	85 THE BOULEVARDE LAKEMBA	RES	1.F	40	39.6	40.1	40.8	40.3	41
R00781	85 THE BOULEVARDE LAKEMBA	RES	2.F	40.1	40	40.2	41	40.2	40.9
R00783	82 THE BOULEVARDE LAKEMBA	RES	1.F	38.3	37.7	38.2	38.9	38.8	39.3
R00786	9 ERNEST STREET LAKEMBA	RES	0.F	40.1	39.2	39.9	40.5	40.3	40.8
R00786	9 ERNEST STREET LAKEMBA	RES	1.F	40.9	40.3	40.8	41.5	40.9	41.5
R06738	B/39 ERNEST STREET LAKEMBA	RES	0.F	39.1	38.5	38.7	39	39.1	39
R06748	K/19 ERNEST STREET LAKEMBA	RES	0.F	38.8	38.4	38.8	39.2	38.6	39.3
R06748	K/19 ERNEST STREET LAKEMBA	RES	1.F	41.1	40.9	41.2	41.8	41.2	41.7
R06752	92/12 KATHLEEN STREET WILEY PARK	RES	0.F	38.4	39.2	38.7	38.8	39	39.5
R06753	14 KATHLEEN STREET WILEY PARK	RES	1.F	40.5	40.4	40.7	41.6	39.8	41.5
R06754	5/16 KATHLEEN STREET WILEY PARK	RES	1.F	38.1	39	38.4	38.5	38.9	38.5
R06755	18 KATHLEEN STREET WILEY PARK	RES	1.F	40.5	40.9	40.7	41.9	42.2	41.9

R06756	88/20 KATHLEEN STREET WILEY PARK	RES	1.F	40.8	40.4	40.8	41.5	42.1	41.4
R06757	22-22A KATHLEEN STREET WILEY PARK	RES	0.F	39.5	38.6	38.6	38.8	40	38.9
R06757	22-22A KATHLEEN STREET WILEY PARK	RES	1.F	41.4	40.9	41.4	42.1	41.1	42.1
R06764	27 KATHLEEN STREET WILEY PARK	RES	1.F	39.8	40.3	39.9	40.1	40.3	40
R06764	27 KATHLEEN STREET WILEY PARK	RES	2.F	42	41.8	42.3	43	42.5	42.8
R06765	25 KATHLEEN STREET WILEY PARK	RES	0.F	40.6	40	40.6	41	41.2	41
R06765	25 KATHLEEN STREET WILEY PARK	RES	1.F	40.6	40.6	40.8	41.5	42.1	41.5
R06766	21A KATHLEEN STREET WILEY PARK	RES	0.F	38.1	37.9	38.1	38.5	41.3	38.5
R06771	5/11 KATHLEEN STREET WILEY PARK	RES	0.F	38.5	38.4	38.4	38.6	39.2	38.7
R06771	5/11 KATHLEEN STREET WILEY PARK	RES	1.F	40.9	40.7	41	41.5	42	41.4
R06772	1/9 KATHLEEN STREET WILEY PARK	RES	0.F	39.1	38.7	39.1	39.5	38.2	39.6
R06774	14 ALICE STREET SOUTH WILEY PARK	RES	1.F	40.5	40.7	40.6	41	41.2	40.9
R06775	16 ALICE STREET SOUTH WILEY PARK	RES	0.F	41.3	40.2	41.1	41.9	41.4	41.9
R06775	16 ALICE STREET SOUTH WILEY PARK	RES	1.F	41.9	41.3	41.9	42.7	42	42.7
R06776	18 ALICE STREET SOUTH WILEY PARK	RES	0.F	41.3	40.2	41.1	42	42.3	42
R06777	20 ALICE STREET SOUTH WILEY PARK	RES	0.F	40.3	40.1	40.3	40.8	41.9	41.3
R06777	20 ALICE STREET SOUTH WILEY PARK	RES	1.F	41.3	41.1	41.4	42	42.1	42.1
R06778	22 ALICE STREET SOUTH WILEY PARK	RES	1.F	40.9	40.9	41.1	41.7	42.4	41.6
R06779	24 ALICE STREET SOUTH WILEY PARK	RES	0.F	39.1	39	39	39.7	40.9	39.8
R06780	26 ALICE STREET SOUTH WILEY PARK	RES	0.F	38.7	38.8	38.7	38.9	39.2	38.9
R06781	28 ALICE STREET SOUTH WILEY PARK	RES	0.F	39.4	39.4	39.4	39.7	40.4	40
R06781	28 ALICE STREET SOUTH WILEY PARK	RES	1.F	42.5	42.1	42.7	43.4	43.5	43.4
R06783	34 ALICE STREET SOUTH WILEY PARK	RES	1.F	39.6	40.4	39.3	39.8	41.2	39.8
R06783	34 ALICE STREET SOUTH WILEY PARK	RES	2.F	40.4	40.9	40.7	41	42.3	41
R06784	53 ALICE STREET SOUTH WILEY PARK	RES	0.F	40.5	40.3	40.9	41.4	42.3	41.4
R06784	53 ALICE STREET SOUTH WILEY PARK	RES	1.F	42.3	41.9	42.4	43.2	43.4	43.1
R06784	53 ALICE STREET SOUTH WILEY PARK	RES	2.F	42.3	42.1	42.4	43.2	43.3	43.1
R06785	49 ALICE STREET SOUTH WILEY PARK	RES	1.F	40	40.6	40.3	40.6	42.3	40.6
R06785	49 ALICE STREET SOUTH WILEY PARK	RES	2.F	41.9	41.8	42.1	42.9	43.2	42.8
R06787	45 ALICE STREET SOUTH WILEY PARK	RES	0.F	40.9	40.1	40.8	41.3	41.4	41.4
R06788	8/2 SAMUEL STREET WILEY PARK	RES	0.F	41	40.2	40.9	41.8	41.8	41.8
R06789	9/4 SAMUEL STREET WILEY PARK	RES	0.F	38.9	38.2	38.9	39.4	41.5	39.5
R06789	9/4 SAMUEL STREET WILEY PARK	RES	1.F	40.5	40.5	40.7	41.4	42.5	41.4
R06790	10/6 SAMUEL STREET WILEY PARK	RES	0.F	40.4	40.2	40.4	41.3	42.4	41.4
R06791	11/8 SAMUEL STREET WILEY PARK	RES	0.F	40.2	40.1	40.2	41.1	41.6	41.2
R06792	12/10 SAMUEL STREET WILEY PARK	RES	0.F	40.5	40.1	40.5	41	42.2	41.1
R06793	6/12 SAMUEL STREET WILEY PARK	RES	0.F	41.6	40.9	41.6	41.5	41.2	41.6
R06793	6/12 SAMUEL STREET WILEY PARK	RES	1.F	42.3	42	42.4	43.2	42.8	43.2
R06794	7/14 SAMUEL STREET WILEY PARK	RES	0.F	41.7	41	41.4	42.6	42.1	42.6
R06795	8/16 SAMUEL STREET WILEY PARK	RES	0.F	41.8	40.9	41.6	42.5	42.5	42.5
R06796	9/18 SAMUEL STREET WILEY PARK	RES	0.F	41.7	40.9	41.6	42.2	43	42.3
R06797	4/132 KING GEORGES ROAD WILEY PARK	RES	0.F	42	42	42	43.4	43	43.4
R06797	4/132 KING GEORGES ROAD WILEY PARK	RES	1.F	43.1	44	42.8	44.8	44.6	44.7
R06798	1/130 KING GEORGES ROAD WILEY PARK	RES	0.F	42.6	41.8	42.4	43.4	43.3	43.5
R06799	128 KING GEORGES ROAD WILEY PARK	RES	0.F	41.8	41.7	41.3	41.7	42.7	41.8
R06800	10/20 SAMUEL STREET WILEY PARK	RES	0.F	39.3	38.9	39.4	40	39.4	40.1
R06801	1/122 KING GEORGES ROAD WILEY PARK	RES	0.F	40.4	40.1	40.4	41	40.9	40.9
R06802	118 KING GEORGES ROAD WILEY PARK	OPW	0.F	44.8	43	44.8	45.6	44.8	45.7
R06802	118 KING GEORGES ROAD WILEY PARK	OPW	1.F	45.6	47	46.1	46.9	46.4	46.9
R06812	17/1 SAMUEL STREET WILEY PARK	RES	1.F	39.1	39.7	39.5	39.4	39.6	39.4
R06816	104-108 KING GEORGES ROAD WILEY PARK	OED	0.F	44.7	44.5	45.3	45.6	45.3	45.6
R06816	104-108 KING GEORGES ROAD WILEY PARK	OED	1.F	45.7	46.3	45.9	46.8	47.2	46.8
R06816	104-108 KING GEORGES ROAD WILEY PARK	OED	2.F	48.8	48.9	49.1	50.1	48.9	49.9
R06816	104-108 KING GEORGES ROAD WILEY PARK	OED	3.F	49	49.1	49.3	50.3	49	50.1
R06817	104-108 KING GEORGES ROAD WILEY PARK	OED	0.F	44.9	43.7	44.8	45.6	44.8	45.8
R06817	104-108 KING GEORGES ROAD WILEY PARK	OED	1.F	45.4	45.2	45.6	46.3	45.5	46.4
R06818	95A KING GEORGES ROAD WILEY PARK	OED	0.F	44.8	43.6	44.6	45.7	45.6	45.8
R06819	95A KING GEORGES ROAD WILEY PARK	OED	0.F	45.1	44.1	45.2	45.8	45.3	46.5
R06819	95A KING GEORGES ROAD WILEY PARK	OED	1.F	45.8	46.9	45.8	46.2	47.1	46.9
R06819	95A KING GEORGES ROAD WILEY PARK	OED	2.F	46	47.5	46.1	47.5	48	47.4
R06819	95A KING GEORGES ROAD WILEY PARK	OED	3.F	46.9	47.8	46.9	48.6	48.4	48.5
R06820	1/103-107 KING GEORGES ROAD WILEY PARK	COM	0.F	44.1	43.4	43.9	44.1	44.5	44.2
R06821	2A DENMAN AVENUE WILEY PARK	RES	0.F	43.9	43.7	44	44.7	44.8	44.9
R06821	2A DENMAN AVENUE WILEY PARK	RES	1.F	45.4	44.8	45.4	46.4	45.6	46.3
R06822	6/4 DENMAN AVENUE WILEY PARK	RES	0.F	39.7	40.5	39.6	39.5	41.9	39.7
R06822	6/4 DENMAN AVENUE WILEY PARK	RES	1.F	43.2	43.6	43.5	43.6	45.1	43.7
R06823	2A DENMAN AVENUE WILEY PARK	OED	0.F	41.5	42.5	41.5	42.6	44	42.7
R06824	2A DENMAN AVENUE WILEY PARK	OED	0.F	39.6	41	39.5	40.6	41	40.7
R06825	101A KING GEORGES ROAD WILEY PARK	OED	0.F	40.3	41.6	40.8	40.7	41.3	40.9
R06826	5/13 DENMAN AVENUE WILEY PARK	RES	0.F	39.3	40.3	38.9	39.7	41.6	39.9
R06826	5/13 DENMAN AVENUE WILEY PARK	RES	1.F	42.6	44	42.6	43.7	45.3	43.7
R06826	5/13 DENMAN AVENUE WILEY PARK	RES	2.F	45	45	45	45.9	45.8	45.9
R06827	2/11 DENMAN AVENUE WILEY PARK	RES	0.F	39.3	40.1	38.3	39	40.6	39.2
R06827	2/11 DENMAN AVENUE WILEY PARK	RES	1.F	43	43.9	42.3	43.1	44.9	43.2
R06828	6/9 DENMAN AVENUE WILEY PARK	RES	0.F	38.8	39.5	38.9	39.6	41.4	39.6
R06828	6/9 DENMAN AVENUE WILEY PARK	RES	1.F	42.7	43.8	43	43.3	45	43.1
R06829	7 DENMAN AVENUE WILEY PARK	RES	1.F	40	41.4	40.5	40.4	41.7	40.5
R06829	7 DENMAN AVENUE WILEY PARK	RES	2.F	45.3	44.5	45.2	46.2	45.4	46.1
R06830	1/5 DENMAN AVENUE WILEY PARK	RES	0.F	41.3	42.4	41.4	42.3	43.9	42.6
R06830	1/5 DENMAN AVENUE WILEY PARK	RES	1.F	45.4	45.3	45.3	46.4	45.6	46.3

R06831	10 FERGUSON AVENUE WILEY PARK	RES	0.F	39	40	37.9	39.8	41.1	39.9
R06831	10 FERGUSON AVENUE WILEY PARK	RES	1.F	42.4	44.2	41.3	43.5	44.6	43.6
R06832	8 FERGUSON AVENUE WILEY PARK	RES	0.F	41.4	42.4	41.1	44.1	45.7	44.2
R06832	8 FERGUSON AVENUE WILEY PARK	RES	1.F	44.3	44.6	44.2	46.7	46.6	46.8
R06832	8 FERGUSON AVENUE WILEY PARK	RES	2.F	45.8	45.3	45.7	46.7	46.5	46.7
R06833	7/6 FERGUSON AVENUE WILEY PARK	RES	0.F	38.6	39.6	38.6	39.4	40.8	39.3
R06833	7/6 FERGUSON AVENUE WILEY PARK	RES	1.F	42.6	44.2	42.9	42.8	45.2	42.9
R06833	7/6 FERGUSON AVENUE WILEY PARK	RES	2.F	45.9	45.7	45.8	46.9	46.8	46.8
R06834	1 DENMAN AVENUE WILEY PARK	RES	0.F	45	43.5	44.7	45.9	45.2	46
R06834	1 DENMAN AVENUE WILEY PARK	RES	1.F	45.6	45.2	45.5	46.5	46.3	46.4
R06834	1 DENMAN AVENUE WILEY PARK	RES	2.F	45.4	45.6	45.4	47.7	47	47.6
R06834	1 DENMAN AVENUE WILEY PARK	RES	3.F	46.1	45.9	46	46.9	46.7	46.9
R06835	1/4 FERGUSON AVENUE WILEY PARK	RES	0.F	38.3	39.1	38.4	38.5	40.2	38.9
R06836	A/2 FERGUSON AVENUE WILEY PARK	RES	0.F	44.1	44	44.1	44.8	45.6	45.4
R06837	A/2 FERGUSON AVENUE WILEY PARK	RES	0.F	45.3	44	45.1	46.5	45.8	46.5
R06838	B/2 HILLCREST STREET WILEY PARK	RES	0.F	45.3	43.7	45	46.2	46.2	46.2
R06839	A/2A HILLCREST STREET WILEY PARK	RES	0.F	43.9	44	44.4	44.5	45.7	44.6
R06839	A/2A HILLCREST STREET WILEY PARK	RES	1.F	45.9	45.3	46.2	46.5	46.9	46.7
R06840	B/4 HILLCREST STREET WILEY PARK	RES	0.F	43.9	44.3	44.1	44.1	45.1	44.3
R06841	C/1A FERGUSON AVENUE WILEY PARK	RES	0.F	41.1	42.2	40	41.7	43.6	42
R06841	C/1A FERGUSON AVENUE WILEY PARK	RES	1.F	44.6	45.1	44.6	47.3	46.5	47.4
R06842	4/1 FERGUSON AVENUE WILEY PARK	RES	0.F	40.6	41.7	39.9	42.4	43.7	42.5
R06842	4/1 FERGUSON AVENUE WILEY PARK	RES	1.F	42.8	44.6	42.5	45.1	45.7	45.1
R06843	X/3 FERGUSON AVENUE WILEY PARK	RES	0.F	39.2	40.5	38.4	39.9	40.7	39.9
R06844	5 FERGUSON AVENUE WILEY PARK	RES	0.F	39.5	41.2	38.6	41.5	42.7	41.4
R06845	A/7 FERGUSON AVENUE WILEY PARK	RES	0.F	38.4	40.4	37.9	39.7	42.4	40.9
R06846	B/30 RENOWN AVENUE WILEY PARK	RES	0.F	38.3	39.7	37.8	39.9	39.8	39.9
R06846	B/30 RENOWN AVENUE WILEY PARK	RES	1.F	44.3	45.6	44.6	45.9	46.8	45.8
R06847	7/24-26 RENOWN AVENUE WILEY PARK	RES	0.F	39.5	42.7	39.3	39.7	41.6	39.7
R06849	7/24-26 RENOWN AVENUE WILEY PARK	RES	0.F	40	41.4	39.4	40.8	42.6	41.4
R06850	7/24-26 RENOWN AVENUE WILEY PARK	RES	0.F	40.8	41.4	40.9	42.4	43.1	42.4
R06851	4/18 HILLCREST STREET WILEY PARK	RES	0.F	41.7	43	40.9	44.8	46	44.8
R06851	4/18 HILLCREST STREET WILEY PARK	RES	1.F	45	46.2	45.5	48.5	47.6	48
R06852	5/16 HILLCREST STREET WILEY PARK	RES	0.F	42.2	42.4	41.7	43.7	44.2	43.8
R06853	6/14 HILLCREST STREET WILEY PARK	RES	0.F	42.7	43	40.6	42.6	45.4	43.6
R06853	6/14 HILLCREST STREET WILEY PARK	RES	1.F	44.4	45.5	43	48	48.4	48
R06854	7/12 HILLCREST STREET WILEY PARK	RES	0.F	42.2	43.3	41.9	44.5	45.7	44.5
R06855	8/10 HILLCREST STREET WILEY PARK	RES	0.F	43.7	44.7	43.8	44.7	45.4	44.9
R06856	9/8 HILLCREST STREET WILEY PARK	RES	0.F	41	42.4	40.9	40.8	42.8	40.9
R06857	10/6 HILLCREST STREET WILEY PARK	RES	0.F	41.2	42.2	41.7	41.4	43.3	43
R06857	10/6 HILLCREST STREET WILEY PARK	RES	1.F	43.9	45.1	44.1	44.2	46.3	45.3
R06858	X/22 RENOWN AVENUE WILEY PARK	RES	0.F	42.6	43.5	41.9	42.9	44.2	43.1
R06858	X/22 RENOWN AVENUE WILEY PARK	RES	1.F	45.2	46.1	44.7	45.7	46.6	45.8
R06859	C/1 HILLCREST STREET WILEY PARK	RES	0.F	40.9	41.5	40.7	42.4	42.9	42.5
R06859	C/1 HILLCREST STREET WILEY PARK	RES	1.F	46.2	46	46.1	46.9	47.3	46.7
R06860	2/20 RENOWN AVENUE WILEY PARK	RES	0.F	42.5	43.4	42.9	40.7	41.6	40.9
R06860	2/20 RENOWN AVENUE WILEY PARK	RES	1.F	45.6	46.3	45.7	45.9	47	46
R06861	18 RENOWN AVENUE WILEY PARK	RES	0.F	42.4	43.4	41.8	41.2	42.3	41.4
R06862	16 RENOWN AVENUE WILEY PARK	RES	0.F	38.9	39.6	38.8	40	40.5	40.2
R06862	16 RENOWN AVENUE WILEY PARK	RES	1.F	43.3	44.7	42.7	44.2	44.9	44.2
R06863	14 RENOWN AVENUE WILEY PARK	RES	0.F	39.9	40.6	40.1	39.4	40.5	39.5
R06863	14 RENOWN AVENUE WILEY PARK	RES	1.F	43	44.1	43.6	43.5	45.2	43.6
R06864	8/12 RENOWN AVENUE WILEY PARK	RES	0.F	41.9	42.6	41.9	42.8	43.6	43
R06864	8/12 RENOWN AVENUE WILEY PARK	RES	1.F	45.5	46.5	45.7	46.8	47.3	46.7
R06865	472/18A RENOWN AVENUE WILEY PARK	RES	0.F	39.3	37.6	39	40.4	37.9	40.4
R06866	7 RENOWN AVENUE WILEY PARK	RES	0.F	38.6	38.5	38.5	41.6	41.6	41.7
R06866	7 RENOWN AVENUE WILEY PARK	RES	1.F	44.4	45.7	44.6	46.4	45.9	46.4
R06867	54/9 RENOWN AVENUE WILEY PARK	RES	0.F	40.6	40.6	40.5	41.6	42.2	41.7
R06867	54/9 RENOWN AVENUE WILEY PARK	RES	1.F	43.2	42.5	43.2	44.6	46.4	44.5
R06868	11 RENOWN AVENUE WILEY PARK	RES	0.F	42	42.6	38.9	44.2	42.7	44.3
R06869	13 RENOWN AVENUE WILEY PARK	RES	0.F	42.2	42.5	42.3	42.6	42.8	42.8
R06870	15 RENOWN AVENUE WILEY PARK	RES	0.F	40.6	41.2	41	41.1	41.3	41.2
R06871	17 RENOWN AVENUE WILEY PARK	RES	0.F	41.8	43.4	41.7	43.3	44.1	43.4
R06872	7 HILLCREST STREET WILEY PARK	RES	0.F	40.1	41.3	39.4	42.5	43.4	42.6
R06873	18 FAUX STREET WILEY PARK	RES	0.F	40.8	42	40.3	41.9	43.5	42
R06873	18 FAUX STREET WILEY PARK	RES	1.F	45.2	47	45.1	46.8	48.8	46.7
R06874	16 FAUX STREET WILEY PARK	RES	0.F	40.8	41.6	40.5	42.5	43.9	43.1
R06874	16 FAUX STREET WILEY PARK	RES	1.F	45.5	47.4	45.7	46.2	47.8	46.9
R06875	14 FAUX STREET WILEY PARK	OCC	0.F	40.4	41.4	39.9	42.8	43.5	42.9
R06876	12 FAUX STREET WILEY PARK	RES	0.F	42.2	42.9	41.6	43.2	44	43.5
R06877	12 FAUX STREET WILEY PARK	RES	1.F	43.3	44.3	43.4	44.2	43.7	44.4
R06878	12 FAUX STREET WILEY PARK	RES	0.F	40	40.9	39.8	41.3	41	41.5
R06878	12 FAUX STREET WILEY PARK	RES	1.F	38.6	39.1	38.8	39.3	40.4	40.3
R06879	65/10 FAUX STREET WILEY PARK	RES	0.F	38.7	39.6	38.8	39.4	39.1	39.6
R06879	65/10 FAUX STREET WILEY PARK	RES	1.F	43.3	43.1	43.5	44.3	43	44.4
R06880	65/10 FAUX STREET WILEY PARK	RES	1.F	42.8	43.7	42.6	43.7	43.2	43.9
R06881	65/10 FAUX STREET WILEY PARK	RES	0.F	42.4	43.3	42.6	43.1	44.2	43.2
R06882	6/8 FAUX STREET WILEY PARK	RES	0.F	42.2	42.5	42.3	42.7	44.1	43.3
R06882	6/8 FAUX STREET WILEY PARK	RES	1.F	46.7	47.6	47.2	47.1	48.4	47.3
R06882	6/8 FAUX STREET WILEY PARK	RES	2.F	50	48.7	49.9	51.2	50.4	51.2

R06883	63/6 FAUX STREET WILEY PARK	RES	0.F	43.2	44.2	42.2	45.3	46.1	45.5
R06883	63/6 FAUX STREET WILEY PARK	RES	1.F	46.5	48.1	47	49.2	49.7	49.1
R06884	76/7 FAUX STREET WILEY PARK	RES	0.F	44.9	45.4	45	45.2	45.5	45.4
R06885	75/9 FAUX STREET WILEY PARK	RES	0.F	43	43	42.7	44.2	44.4	44.4
R06886	74/11 FAUX STREET WILEY PARK	RES	0.F	43.8	44.6	42.7	44.9	45.5	45.1
R06887	73/13 FAUX STREET WILEY PARK	RES	0.F	41.4	42.5	41.2	43.1	44.5	43.3
R06888	72/15 FAUX STREET WILEY PARK	RES	0.F	41.4	42.9	41.5	42.2	43.9	42.3
R06889	62 ROBINSON STREET SOUTH WILEY PARK	RES	0.F	43.7	44.5	43.4	46.8	47.7	48.3
R06890	64 ROBINSON STREET SOUTH WILEY PARK	RES	0.F	44	45.7	43.8	46.2	47.5	46.3
R06890	64 ROBINSON STREET SOUTH WILEY PARK	RES	1.F	48.2	50.6	47.7	50.4	51.2	50.3
R06891	66 ROBINSON STREET SOUTH WILEY PARK	RES	0.F	43.2	44.6	42.9	43.6	45.8	45.1
R06891	66 ROBINSON STREET SOUTH WILEY PARK	RES	1.F	47	49.1	46.5	46.9	49.7	49.1
R06892	68 ROBINSON STREET SOUTH WILEY PARK	RES	0.F	43.1	45	42.7	43.8	46.3	45.5
R06893	70 ROBINSON STREET SOUTH WILEY PARK	RES	0.F	44.1	45.9	44.2	42.7	45.4	42.8
R06894	72 ROBINSON STREET SOUTH WILEY PARK	RES	0.F	41.7	44.1	41.8	43.1	44.2	43.3
R06895	74 ROBINSON STREET SOUTH WILEY PARK	RES	0.F	47.4	48.1	48.5	41.8	46.5	41.9
R06895	74 ROBINSON STREET SOUTH WILEY PARK	RES	1.F	48.2	49.1	49.5	45	48.4	44.9
R06896	A/15 HILLCREST STREET WILEY PARK	RES	0.F	41.5	43.6	41.1	40.8	43.2	40.9
R06897	B/13 HILLCREST STREET WILEY PARK	RES	0.F	42.8	44.8	42.5	43.1	44.9	44.1
R06897	B/13 HILLCREST STREET WILEY PARK	RES	1.F	44.6	47.3	44.5	44.7	47.8	46.7
R06898	C/11 HILLCREST STREET WILEY PARK	RES	0.F	38.6	40.8	38.6	39.2	40.1	40.3
R06899	D/9 HILLCREST STREET WILEY PARK	RES	0.F	40.5	41	38.3	39.5	40.2	39.7
R06900	1 BEAUCHAMP STREET WILEY PARK	RES	0.F	46.1	46.6	46.5	45.2	48.4	45.2
R06901	1/2 BEAUCHAMP STREET WILEY PARK	RES	0.F	41.2	44.2	41.1	40.9	43.8	41
R06902	4 BEAUCHAMP STREET WILEY PARK	RES	0.F	39.4	41.3	39.5	39.6	41.3	39.8
R06904	3 BEAUCHAMP STREET WILEY PARK	RES	0.F	43.6	45.3	43.3	45.4	45	45.4
R06905	B/5 BEAUCHAMP STREET WILEY PARK	RES	0.F	43.5	45	43	42.5	45	42.5
R06906	A/7 BEAUCHAMP STREET WILEY PARK	RES	0.F	40.4	42.2	39.9	40.1	41.6	40.2
R06907	8A BEAUCHAMP STREET WILEY PARK	RES	0.F	39.4	40.9	39.3	39	40.7	39
R06907	8A BEAUCHAMP STREET WILEY PARK	RES	1.F	43.5	45.8	43.4	43	45.1	42.9
R06908	8A BEAUCHAMP STREET WILEY PARK	RES	0.F	39.3	40.6	38.8	40	41.1	40
R06909	3/26 HILLCREST STREET WILEY PARK	RES	0.F	41.1	42.9	40.7	42.4	43.9	42.4
R06910	1/24 HILLCREST STREET WILEY PARK	RES	0.F	42.6	43.7	41.5	41.7	44	41.8
R06911	2/22 HILLCREST STREET WILEY PARK	RES	0.F	41.5	41.7	40.8	42.4	42.9	42.6
R06911	2/22 HILLCREST STREET WILEY PARK	RES	1.F	41.1	43.4	40.8	42.4	44.7	42.5
R06913	19 RENOWN AVENUE WILEY PARK	RES	0.F	39.7	42.6	40.1	39	40.9	39.8
R06914	31/20 HILLCREST STREET WILEY PARK	RES	0.F	39.1	40.6	38.8	40.4	42.3	41.8
R06915	32/19A RENOWN AVENUE WILEY PARK	RES	0.F	38.8	39.9	37.7	42.2	41	42.1
R06917	A/11 BEAUCHAMP STREET WILEY PARK	RES	0.F	39.2	40.5	39.2	38.7	40.9	40.6
R06918	10 RAWSON STREET WILEY PARK	RES	0.F	39.7	40.5	38.2	39.9	41.3	40
R06918	10 RAWSON STREET WILEY PARK	RES	1.F	42.5	44	40.9	42.8	45.1	42.9
R06919	21/6 RAWSON STREET WILEY PARK	RES	0.F	42.8	45.4	43.1	41.4	45.4	41.4
R06920	B/4 RAWSON STREET WILEY PARK	RES	0.F	42.5	44	41.9	41.1	44.2	41.2
R06921	A/2 RAWSON STREET WILEY PARK	RES	0.F	42.2	44	42	40.9	44.3	41.8
R06922	A/9 RAWSON STREET WILEY PARK	RES	0.F	38.5	40.6	37.4	38.7	40.2	38.8
R06923	25/7 RAWSON STREET WILEY PARK	RES	0.F	38.9	42.8	37.8	39.6	40.2	39.6
R06924	32 HILLCREST STREET WILEY PARK	RES	0.F	46.4	47	43.1	42.6	45	42.6
R06925	1/34 HILLCREST STREET WILEY PARK	RES	0.F	42.7	42.9	41.3	43	44.9	43.1
R06926	4/36 HILLCREST STREET PUNCHBOWL	RES	0.F	41.9	45.4	41	41.3	43.5	41.3
R06927	1/60 ROSEMONT STREET SOUTH PUNCHBOWL	RES	0.F	42.3	44.9	41	43.8	45.3	43.9
R06928	2/62 ROSEMONT STREET SOUTH PUNCHBOWL	RES	0.F	38.2	41.9	38	39.6	41.4	39.8
R06929	3/64 ROSEMONT STREET SOUTH PUNCHBOWL	RES	0.F	43.3	46.9	42	40.2	42.8	40.3
R06929	3/64 ROSEMONT STREET SOUTH PUNCHBOWL	RES	1.F	46	49.2	44.5	43.3	45.5	43.2
R06930	74/49 ROSEMONT STREET SOUTH PUNCHBOWL	RES	0.F	43.3	47.9	42.8	43.9	45.9	44
R06931	B/47 ROSEMONT STREET SOUTH PUNCHBOWL	RES	0.F	42.9	47.4	42.8	43.8	45.8	43.9
R06932	A/45 ROSEMONT STREET SOUTH PUNCHBOWL	RES	0.F	41.9	46.1	41.7	44.8	44	44.8
R06933	4/17 HILLCREST STREET WILEY PARK	RES	0.F	46.9	49	47.5	47.8	50.7	47.9
R06934	3/19 HILLCREST STREET WILEY PARK	RES	0.F	46.9	48.3	46.9	47.9	48.7	47.9
R06935	2/21 HILLCREST STREET WILEY PARK	RES	0.F	43	38.6	43.4	42.8	46.6	44
R06936	23 HILLCREST STREET WILEY PARK	RES	0.F	46.1	47.4	45.9	44.4	47.8	45.9
R06937	E/25 HILLCREST STREET PUNCHBOWL	RES	0.F	42.9	44.4	42.8	42.3	44.9	42.4
R06937	E/25 HILLCREST STREET PUNCHBOWL	RES	1.F	48	49.9	47	45.4	49.9	45.5
R06938	D/27 HILLCREST STREET PUNCHBOWL	RES	0.F	45.2	46.9	45.6	43.6	46.8	43.6
R06939	C/58 ROSEMONT STREET SOUTH PUNCHBOWL	RES	0.F	39.8	43	39	40.9	42	41
R06940	A/56 ROSEMONT STREET SOUTH PUNCHBOWL	RES	0.F	41.9	42.8	39.2	43.8	44.9	43.8
R06941	12/54 ROSEMONT STREET SOUTH PUNCHBOWL	RES	0.F	42.8	43.8	42.3	44.8	43.8	44.8
R06942	1/52 ROSEMONT STREET SOUTH PUNCHBOWL	RES	0.F	46.2	48.5	45.7	45.8	47.7	45.8
R06943	B/50 ROSEMONT STREET SOUTH PUNCHBOWL	RES	0.F	46.6	48.3	46.7	45.4	48.6	45.4
R06944	A/48 ROSEMONT STREET SOUTH PUNCHBOWL	RES	0.F	46	47.3	45.7	44.4	47.2	44.5
R06945	9/46 ROSEMONT STREET SOUTH PUNCHBOWL	RES	0.F	43.5	44.2	43.7	44.4	45.7	45.5
R06945	9/46 ROSEMONT STREET SOUTH PUNCHBOWL	RES	1.F	47.4	49.3	47.9	47.1	49.6	48.3
R06946	87 ROBINSON STREET SOUTH WILEY PARK	RES	0.F	48.3	49.3	48.6	45.9	49.1	46
R06946	87 ROBINSON STREET SOUTH WILEY PARK	RES	1.F	49.6	50.2	50.4	50.3	51	50.1
R06947	85 ROBINSON STREET SOUTH WILEY PARK	RES	0.F	45.2	48	45.8	45	46.2	45.2
R06948	83 ROBINSON STREET SOUTH WILEY PARK	RES	0.F	43.9	46	44.2	45.8	46.2	45.9
R06949	81 ROBINSON STREET SOUTH WILEY PARK	RES	0.F	45.7	48.2	46.3	46.3	48.4	46.5
R06950	79 ROBINSON STREET SOUTH WILEY PARK	RES	0.F	43.5	46	43.8	47.1	46.3	47.2
R06951	77 ROBINSON STREET SOUTH WILEY PARK	RES	0.F	43.8	45.7	43.6	45	45.1	45.6
R06951	77 ROBINSON STREET SOUTH WILEY PARK	RES	1.F	50.3	50.6	50.7	51.6	51	51.6
R06952	40-44 ROSEMONT STREET SOUTH PUNCHBOWL	RES	0.F	42.3	42.7	42.6	44.5	43.2	44.5

R06952	40-44 ROSEMONT STREET SOUTH PUNCHBOWL	RES	1.F	46.7	47.9	46	47.7	49.3	51.3
R06953	40-44 ROSEMONT STREET SOUTH PUNCHBOWL	RES	0.F	43.9	43.9	44.3	43.5	44.1	43.7
R06954	40-44 ROSEMONT STREET SOUTH PUNCHBOWL	RES	0.F	43.4	44.8	43.7	45.4	45.3	47.1
R06954	40-44 ROSEMONT STREET SOUTH PUNCHBOWL	RES	1.F	49.2	51	49.5	50.8	50.4	51
R06955	40-44 ROSEMONT STREET SOUTH PUNCHBOWL	RES	0.F	39.6	38.8	39.5	41.8	40	42
R06956	40-44 ROSEMONT STREET SOUTH PUNCHBOWL	RES	0.F	43.6	45.5	43.9	44.9	44	45.1
R06956	40-44 ROSEMONT STREET SOUTH PUNCHBOWL	RES	1.F	48	50.5	47.9	48.4	48.2	48.5
R06957	25 ROSEMONT STREET SOUTH PUNCHBOWL	RES	0.F	44.9	44.6	44.1	45.7	46.3	45.8
R06957	25 ROSEMONT STREET SOUTH PUNCHBOWL	RES	1.F	48.3	50.2	48.6	48.2	50.5	48.3
R06958	2/27 ROSEMONT STREET SOUTH PUNCHBOWL	RES	0.F	43.9	42.5	43.3	45.4	45	45.7
R06958	2/27 ROSEMONT STREET SOUTH PUNCHBOWL	RES	1.F	47.2	47.8	47.4	48.4	49.5	48.6
R06959	29 ROSEMONT STREET SOUTH PUNCHBOWL	RES	0.F	45.6	46.6	45.6	46.3	46.3	46.3
R06959	29 ROSEMONT STREET SOUTH PUNCHBOWL	RES	1.F	49.6	51.9	49.7	49.3	51.2	49.3
R06960	21/31 ROSEMONT STREET SOUTH PUNCHBOWL	RES	0.F	48	49.9	47.4	47	49.4	47.1
R06961	1/33 ROSEMONT STREET SOUTH PUNCHBOWL	RES	0.F	47.9	50.2	47.7	47.8	49.4	47.9
R06962	4/35 ROSEMONT STREET SOUTH PUNCHBOWL	RES	0.F	45.6	47.5	44.7	46	47.7	46.1
R06962	4/35 ROSEMONT STREET SOUTH PUNCHBOWL	RES	1.F	49.5	51.8	48.7	49.3	51.9	49.3
R06963	37 ROSEMONT STREET SOUTH PUNCHBOWL	RES	0.F	45.5	46.8	43.9	45.5	48.5	45.6
R06963	37 ROSEMONT STREET SOUTH PUNCHBOWL	RES	1.F	49.1	51.3	47.4	49	51.8	49.1
R06963	37 ROSEMONT STREET SOUTH PUNCHBOWL	RES	2.F	52.6	51.7	51.4	52.4	53	52.4
R06963	37 ROSEMONT STREET SOUTH PUNCHBOWL	RES	3.F	53.8	53.4	52.7	55	53.5	55
R06964	39 ROSEMONT STREET SOUTH PUNCHBOWL	RES	0.F	42.7	44	42.2	43.6	43.3	43.8
R06964	39 ROSEMONT STREET SOUTH PUNCHBOWL	RES	1.F	45.3	48.2	44.8	47.3	48.3	47.4
R06965	43 ROSEMONT STREET SOUTH PUNCHBOWL	RES	0.F	42.5	45.2	42.3	44.8	44.5	44.9
R06965	43 ROSEMONT STREET SOUTH PUNCHBOWL	RES	1.F	46.2	49.7	45.5	48.3	48.9	48.4
R06965	43 ROSEMONT STREET SOUTH PUNCHBOWL	RES	2.F	50.1	51.3	49.8	53	52.4	53
R06966	1/56 DUDLEY STREET PUNCHBOWL	RES	0.F	44.7	49.9	45.5	47.7	49.2	48.1
R06966	1/56 DUDLEY STREET PUNCHBOWL	RES	1.F	47.4	51.3	48.4	50.8	52.1	51.7
R06967	47 DUDLEY STREET PUNCHBOWL	RES	0.F	40.8	45.4	40.2	44.3	42.7	44.3
R06968	52-54 DUDLEY STREET PUNCHBOWL	RES	0.F	44.4	48.4	45	48.7	48.1	48.7
R06969	50 DUDLEY STREET PUNCHBOWL	RES	0.F	45.7	47.7	44.1	50	48	50.1
R06969	50 DUDLEY STREET PUNCHBOWL	RES	1.F	48.3	51.7	47.3	53	51.1	53.1
R06970	48 DUDLEY STREET PUNCHBOWL	RES	0.F	47.1	51.3	47.6	49.6	51.3	49.6
R06970	48 DUDLEY STREET PUNCHBOWL	RES	1.F	50.3	52.3	50.9	52.9	53.7	52.9
R06971	45 DUDLEY STREET PUNCHBOWL	RES	0.F	43.9	46.3	43.1	45.9	45.6	46.3
R06971	45 DUDLEY STREET PUNCHBOWL	RES	1.F	47.5	51	47.8	51.1	49.9	51.7
R06972	43 DUDLEY STREET PUNCHBOWL	RES	0.F	45.2	46.8	43.5	44.5	45	44.8
R06973	3/41 DUDLEY STREET PUNCHBOWL	RES	0.F	46.4	50	47	52.9	50.2	53.9
R06973	3/41 DUDLEY STREET PUNCHBOWL	RES	1.F	50.3	53.2	50.3	56.7	54.6	56.9
R06974	39 DUDLEY STREET PUNCHBOWL	RES	0.F	48.4	50.9	47.8	51.1	50.4	52.7
R06975	6/46 DUDLEY STREET PUNCHBOWL	RES	0.F	47.6	50.1	46.4	48.7	49.3	49.2
R06975	6/46 DUDLEY STREET PUNCHBOWL	RES	1.F	51	53.1	50.3	52.4	53.4	52.5
R06976	39/44 DUDLEY STREET PUNCHBOWL	RES	0.F	45.9	47.9	46.1	48.5	48	48.7
R06977	38/42 DUDLEY STREET PUNCHBOWL	RES	0.F	45.8	48.4	45.5	51.6	48.1	51.8
R06978	37/40 DUDLEY STREET PUNCHBOWL	RES	0.F	51.1	48.2	47.3	52.3	53.1	52.1
R06978	37/40 DUDLEY STREET PUNCHBOWL	RES	1.F	55	52.7	51.3	55.2	54.9	55.2
R06979	36/38 DUDLEY STREET PUNCHBOWL	RES	0.F	51.5	52	48.8	50.2	51.8	50.4
R06980	37 DUDLEY STREET PUNCHBOWL	RES	0.F	48.1	49.2	48	52	51.5	52.9
R06980	37 DUDLEY STREET PUNCHBOWL	RES	1.F	51.5	53.6	51.5	55.3	55.1	56.2
R06981	7/35 DUDLEY STREET PUNCHBOWL	RES	0.F	47.7	51.1	47.6	52	50.6	53.5
R06982	31-33 DUDLEY STREET PUNCHBOWL	RES	0.F	47.8	49.3	46.7	46.3	48.9	46.4
R06982	31-33 DUDLEY STREET PUNCHBOWL	RES	1.F	52.1	54.3	50.2	50.8	53.1	50.8
R06983	3/29 DUDLEY STREET PUNCHBOWL	RES	0.F	47.5	50.8	47.9	51.1	49.8	52.4
R06983	3/29 DUDLEY STREET PUNCHBOWL	RES	1.F	51.7	54.3	51.5	54.6	54.3	55.7
R06984	27 DUDLEY STREET PUNCHBOWL	RES	0.F	49.2	51.8	49.2	53.8	51.1	53.8
R06984	27 DUDLEY STREET PUNCHBOWL	RES	1.F	52.6	55.5	52.6	57.1	55.6	57.1
R06985	11/25 DUDLEY STREET PUNCHBOWL	RES	0.F	48	49.8	48.2	50.1	50.6	50.2
R06986	3/36 DUDLEY STREET PUNCHBOWL	RES	0.F	48.5	50.5	48.3	49.2	48.9	49.3
R06986	3/36 DUDLEY STREET PUNCHBOWL	RES	1.F	51.4	53.6	51.6	52.1	52.8	52
R06987	34 DUDLEY STREET PUNCHBOWL	RES	0.F	49.3	50.9	50.4	49.7	49.8	49.8
R06987	34 DUDLEY STREET PUNCHBOWL	RES	1.F	52.9	54	54.5	53.5	54	53.6
R06988	23 DUDLEY STREET PUNCHBOWL	RES	0.F	50.3	51	49.2	52.2	49.8	54.1
R06988	23 DUDLEY STREET PUNCHBOWL	RES	1.F	54.1	56.2	53.4	55.2	55.2	57.5
R06989	1/21 DUDLEY STREET PUNCHBOWL	OCC	0.F	50	46.7	47.7	58.1	49.1	58.5
R06989	1/21 DUDLEY STREET PUNCHBOWL	OCC	1.F	53.6	52.8	51.4	57.8	53.9	58.2
R06989	1/21 DUDLEY STREET PUNCHBOWL	OCC	2.F	58.9	56	58.4	62.5	57.4	62.3
R06990	6 BROADWAY PUNCHBOWL	RES	0.F	51.1	51.8	50.8	66.8	52.7	67.3
R06990	6 BROADWAY PUNCHBOWL	RES	1.F	54	56.3	54.2	67.2	56.4	67.4
R06991	8 BROADWAY PUNCHBOWL	RES	0.F	50.9	52.7	50.9	66.1	53.6	66.4
R06991	8 BROADWAY PUNCHBOWL	RES	1.F	53.6	56.1	54	66.4	56.9	66.5
R06992	2/10 BROADWAY PUNCHBOWL	RES	0.F	50.6	51.5	50.9	65.3	54.3	65.7
R06992	2/10 BROADWAY PUNCHBOWL	RES	1.F	55.5	55.8	54	65.5	57.1	65.6
R06993	12 BROADWAY PUNCHBOWL	RES	0.F	50.3	52.2	49.4	64.7	52.7	65.2
R06993	12 BROADWAY PUNCHBOWL	RES	1.F	55.2	55.7	51.9	64.8	56	65.3
R06994	14 BROADWAY PUNCHBOWL	RES	0.F	49.8	53.3	49.8	64.1	52.8	64.5
R06994	14 BROADWAY PUNCHBOWL	RES	1.F	53.2	55.4	52.2	64.2	56.1	64.7
R06995	16 BROADWAY PUNCHBOWL	RES	0.F	50.5	54.1	48.8	63.5	52	63.8
R06995	16 BROADWAY PUNCHBOWL	RES	1.F	53.2	55	53.7	63.7	55.7	64.1
R06996	3/18 BROADWAY PUNCHBOWL	RES	0.F	52.4	54.4	52.1	60.7	53.2	61.3
R06996	3/18 BROADWAY PUNCHBOWL	RES	1.F	54.1	54.7	54.7	61	55.8	61.6

R06997	11/20 BROADWAY PUNCHBOWL	RES	0.F	51.9	54.5	51.8	62.1	54.4	62.5
R06997	11/20 BROADWAY PUNCHBOWL	RES	1.F	53.9	56.1	54.5	60.7	55.8	62.6
R06997	11/20 BROADWAY PUNCHBOWL	RES	2.F	55.1	56.4	55.9	61.9	55.6	62.4
R06998	1/22 BROADWAY PUNCHBOWL	RES	0.F	52.1	53.8	52	59.8	54.5	60.3
R06999	2/24 BROADWAY PUNCHBOWL	RES	0.F	52	53.7	52.1	59.6	54.5	60.1
R07000	2/26 BROADWAY PUNCHBOWL	RES	0.F	51.7	53.5	52.3	59.2	54.6	59.8
R07000	2/26 BROADWAY PUNCHBOWL	RES	1.F	54.5	54	55.1	59.5	55	60.2
R07001	32/28 BROADWAY PUNCHBOWL	RES	0.F	51.4	52.9	51.9	58.7	54.4	59.2
R07002	33/30 BROADWAY PUNCHBOWL	RES	0.F	51.5	52.7	52	58.2	54.1	58.7
R07003	34/32 BROADWAY PUNCHBOWL	RES	0.F	51.2	52.4	51.5	57.8	53.8	58.4
R07003	34/32 BROADWAY PUNCHBOWL	RES	1.F	53.6	53.2	53.9	58.3	54.3	58.9
R07004	29 BROADWAY PUNCHBOWL	RES	0.F	52	53.6	52.5	50.7	54.1	55.4
R07004	29 BROADWAY PUNCHBOWL	RES	1.F	54.8	54.5	55.3	53.4	55.1	56.7
R07005	2/27 BROADWAY PUNCHBOWL	RES	0.F	51.8	55.2	52.6	48.4	53.1	55.6
R07006	1/25 BROADWAY PUNCHBOWL	RES	0.F	50.7	54.4	51.4	53	51.7	55.7
R07007	23 BROADWAY PUNCHBOWL	RES	0.F	47.4	49	48.1	53.6	48.4	58.7
R07008	21 BROADWAY PUNCHBOWL	RES	0.F	54.3	55	55	58.3	55.7	58.8
R07008	21 BROADWAY PUNCHBOWL	RES	1.F	56.7	56.2	57.4	58.5	58	60.3
R07009	32 MATTHEWS STREET PUNCHBOWL	RES	0.F	61.2	54.2	61.2	47.9	54.6	47.8
R07010	34 MATTHEWS STREET PUNCHBOWL	RES	0.F	60.6	54.8	60.7	49.8	54.5	49.5
R07011	1/36 MATTHEWS STREET PUNCHBOWL	RES	0.F	60.1	54.8	60.1	55.2	54	53.8
R07012	2/38 MATTHEWS STREET PUNCHBOWL	RES	0.F	59.6	54.5	59.7	51.3	53	50.7
R07013	2/40 MATTHEWS STREET PUNCHBOWL	RES	0.F	59.3	54.4	59.4	51.5	53.3	50.8
R07014	1/42 MATTHEWS STREET PUNCHBOWL	RES	0.F	58.9	54	59	50.2	52.6	50
R07015	701/44 MATTHEWS STREET PUNCHBOWL	RES	0.F	58.6	54	58.7	53.6	52.5	53.1
R07015	701/44 MATTHEWS STREET PUNCHBOWL	RES	1.F	58.8	54.6	59.1	54.7	54.2	54.5
R07016	19 BROADWAY PUNCHBOWL	RES	0.F	54.1	56.3	54.5	58.8	56.3	59.5
R07017	43/17 BROADWAY PUNCHBOWL	RES	0.F	51.3	51.5	52.1	59.3	51.8	59.8
R07018	4/28 MATTHEWS STREET PUNCHBOWL	RES	0.F	63.3	56.3	62.5	51.3	54.9	50.9
R07018	4/28 MATTHEWS STREET PUNCHBOWL	RES	1.F	63.1	58	62.7	57.5	58	57.1
R07019	15 BROADWAY PUNCHBOWL	OPW	0.F	52.5	55.3	53.3	60	54.3	60.5
R07019	15 BROADWAY PUNCHBOWL	OPW	1.F	58.4	57.8	59.2	60	58.4	60.4
R07020	7 BROADWAY PUNCHBOWL	RES	0.F	60.3	55.3	59.2	63.1	56.7	67.2
R07020	7 BROADWAY PUNCHBOWL	RES	1.F	60.1	58.3	59.2	63.4	57	67.3
R07021	59/20 MATTHEWS STREET PUNCHBOWL	RES	0.F	55	55.1	55.8	56.1	56.3	56.3
R07022	59/20 MATTHEWS STREET PUNCHBOWL	RES	0.F	53.8	56.7	54.1	70	55	70.3
R07023	B/14 MATTHEWS STREET PUNCHBOWL	RES	0.F	68.3	56.5	68	63	62.9	63.1
R07024	59/20 MATTHEWS STREET PUNCHBOWL	RES	0.F	65.9	55.7	65.9	55.8	56	55.7
R07025	B/14 MATTHEWS STREET PUNCHBOWL	RES	0.F	69.2	55.5	68.8	63.7	66.5	63.8
R07026	A/10 MATTHEWS STREET PUNCHBOWL	RES	0.F	69.8	54.3	69.3	65.1	67.2	65.2
R07026	A/10 MATTHEWS STREET PUNCHBOWL	RES	1.F	70	58.2	69.8	65.6	67.2	65.7
R07027	6/9 MATTHEWS STREET PUNCHBOWL	RES	0.F	71.4	61.3	65.8	70.1	62.4	69.7
R07027	6/9 MATTHEWS STREET PUNCHBOWL	RES	1.F	72	62.3	66.1	70.8	62.6	70.2
R07028	3/13 MATTHEWS STREET PUNCHBOWL	RES	0.F	70.1	52.7	67.3	57	61.8	68.4
R07029	7/17 MATTHEWS STREET PUNCHBOWL	RES	0.F	68.6	55.4	68.1	53.4	60.7	56.8
R07029	7/17 MATTHEWS STREET PUNCHBOWL	RES	1.F	68.6	59.9	68.4	55.5	61	62.5
R07030	6/20 ARTHUR STREET PUNCHBOWL	RES	0.F	52.8	58.3	52.7	57.5	54.4	57.6
R07030	6/20 ARTHUR STREET PUNCHBOWL	RES	1.F	55.6	60.9	54.6	61.2	57.5	61
R07030	6/20 ARTHUR STREET PUNCHBOWL	RES	2.F	58.5	64.3	57.3	63.2	59.1	63.3
R07031	6/20 ARTHUR STREET PUNCHBOWL	OPW	0.F	66	65.5	64.5	51.5	63	51.5
R07031	6/20 ARTHUR STREET PUNCHBOWL	OPW	1.F	66.3	66.3	64.7	54.9	62.9	54.8
R07031	6/20 ARTHUR STREET PUNCHBOWL	OPW	2.F	66.3	66.5	64.7	63.1	63	62.9
R07032	4/14 ARTHUR STREET PUNCHBOWL	RES	0.F	69.4	67.3	67.1	50.3	65.1	50.9
R07033	5/16 ARTHUR STREET PUNCHBOWL	RES	0.F	68.1	66	66.1	52.8	64.4	53
R07034	1/18 ARTHUR STREET PUNCHBOWL	RES	0.F	67.2	66.6	65.4	47.9	63.8	48.1
R07035	22A ARTHUR STREET PUNCHBOWL	RES	0.F	54.3	56.7	53	47.9	51.8	48.1
R07035	22A ARTHUR STREET PUNCHBOWL	RES	1.F	54.8	55.5	53.5	50.1	54.2	50.3
R07036	2/24 ARTHUR STREET PUNCHBOWL	RES	0.F	64.2	63.5	62.9	51.6	61.6	51.7
R07037	26 ARTHUR STREET PUNCHBOWL	RES	0.F	63.6	63	62.3	53.5	61.2	53.6
R07037	26 ARTHUR STREET PUNCHBOWL	RES	1.F	63.6	63.7	62.4	55.5	61.5	55.4
R07038	2/28 ARTHUR STREET PUNCHBOWL	RES	0.F	63	62.6	61.8	53.3	60.7	53.4
R07038	2/28 ARTHUR STREET PUNCHBOWL	RES	1.F	63	63.5	61.9	55.3	61	55.3
R07039	30 ARTHUR STREET PUNCHBOWL	RES	0.F	62.4	63.5	61.2	50.6	61	52.7
R07039	30 ARTHUR STREET PUNCHBOWL	RES	1.F	62.4	62.5	61.5	53.3	60.5	54.4
R07040	A/19 MATTHEWS STREET PUNCHBOWL	RES	0.F	68.1	51.7	67.7	52.1	59.3	54.5
R07040	A/19 MATTHEWS STREET PUNCHBOWL	RES	1.F	68.1	55	68	53.3	59.6	55.1
R07041	23 MATTHEWS STREET PUNCHBOWL	RES	0.F	67.5	53	67.4	52.1	49.4	53.7
R07042	1/33 MATTHEWS STREET PUNCHBOWL	RES	0.F	65.1	51.1	63.9	51.3	51.9	51.5
R07043	3/37 MATTHEWS STREET PUNCHBOWL	RES	0.F	63.4	51	61.4	48.7	49.6	50.2
R07043	3/37 MATTHEWS STREET PUNCHBOWL	RES	1.F	63.3	56.8	61.6	52.5	55.1	53.7
R07044	34A/32 ARTHUR STREET PUNCHBOWL	RES	0.F	61.7	61	60.7	47.6	59.7	47.6
R07045	34B/34 ARTHUR STREET PUNCHBOWL	RES	0.F	61.4	60.7	60.4	50.5	59.4	50.1
R07046	135/36 ARTHUR STREET PUNCHBOWL	RES	0.F	61	60.2	60	48.6	59	49.5
R07046	135/36 ARTHUR STREET PUNCHBOWL	RES	1.F	61.1	61.1	60.3	51.7	59.3	52.9
R07047	18/38 ARTHUR STREET PUNCHBOWL	RES	0.F	48.6	51	48.9	46.6	49.4	48.6
R07047	18/38 ARTHUR STREET PUNCHBOWL	RES	1.F	52.2	54.8	50.9	48.5	52.1	52
R07048	1/40 ARTHUR STREET PUNCHBOWL	RES	0.F	50.2	49.7	44.4	41.2	41.7	41.3
R07048	1/40 ARTHUR STREET PUNCHBOWL	RES	1.F	53.6	53.1	52.7	43.5	51.9	43.5
R07049	39 MATTHEWS STREET PUNCHBOWL	RES	0.F	46.3	48.5	45.5	42.6	43.5	42.7
R07049	39 MATTHEWS STREET PUNCHBOWL	RES	1.F	49.2	50.4	49	45.6	47.3	45.5

R07050	3/41 MATTHEWS STREET PUNCHBOWL	RES	0.F	50	49.6	49.1	49.3	45.7	49.2
R07050	3/41 MATTHEWS STREET PUNCHBOWL	RES	1.F	53.2	52.1	51.8	51.1	48.4	50.9
R07051	8/42 ARTHUR STREET PUNCHBOWL	RES	0.F	47.4	43.6	42.9	42	42.6	42.6
R07051	8/42 ARTHUR STREET PUNCHBOWL	RES	1.F	55.4	54.7	54.5	44.8	53.7	46.3
R07052	43 MATTHEWS STREET PUNCHBOWL	RES	0.F	51.8	45.5	50.1	48.5	43.2	48.5
R07052	43 MATTHEWS STREET PUNCHBOWL	RES	1.F	53.3	49.6	52.5	50.8	46.8	50.6
R07053	5/45 MATTHEWS STREET PUNCHBOWL	RES	0.F	53.5	50	51.1	47.3	46.5	48
R07053	5/45 MATTHEWS STREET PUNCHBOWL	RES	1.F	54.7	52	53.2	49	48.6	50.9
R07053	5/45 MATTHEWS STREET PUNCHBOWL	RES	2.F	56.3	53.9	55.5	50.7	50.7	51.3
R07054	39/44 ARTHUR STREET PUNCHBOWL	RES	0.F	54.5	53	53.6	40.5	52.8	40.7
R07055	8/39 ARTHUR STREET PUNCHBOWL	RES	0.F	55.6	59.1	54.6	44.5	53.9	44.5
R07055	8/39 ARTHUR STREET PUNCHBOWL	RES	1.F	60.1	60	59.4	46.6	58.7	46.6
R07055	8/39 ARTHUR STREET PUNCHBOWL	RES	2.F	59.8	60.1	59.1	49.1	58.4	49
R07056	5/37 ARTHUR STREET PUNCHBOWL	RES	0.F	56.2	59.6	55.2	44.8	54.6	44.7
R07056	5/37 ARTHUR STREET PUNCHBOWL	RES	1.F	60.6	60.5	59.9	47.6	59.1	47.5
R07056	5/37 ARTHUR STREET PUNCHBOWL	RES	2.F	60.3	60.7	59.5	50	58.8	49.9
R07057	35 ARTHUR STREET PUNCHBOWL	RES	0.F	61	60.2	55.8	45.7	59.2	45.7
R07057	35 ARTHUR STREET PUNCHBOWL	RES	1.F	61.1	61.1	60.4	48.7	59.6	48.6
R07058	A/33 ARTHUR STREET PUNCHBOWL	RES	0.F	61.6	60.8	60.7	47.1	59.7	46.6
R07059	5/70 ROSSMORE AVENUE PUNCHBOWL	RES	0.F	51.1	51.6	45.2	42.2	48.7	42.2
R07060	4/68 ROSSMORE AVENUE PUNCHBOWL	RES	0.F	49.8	52.1	45.5	42.2	48.8	42.2
R07061	3/66 ROSSMORE AVENUE PUNCHBOWL	RES	0.F	44.6	46.6	42.6	41.6	44	41.7
R07062	2/64 ROSSMORE AVENUE PUNCHBOWL	RES	0.F	52	53.2	47.1	41.1	50.1	42
R07063	1/62 ROSSMORE AVENUE PUNCHBOWL	RES	0.F	49	53.9	47.5	41.5	53.8	41.6
R07064	55/31 ARTHUR STREET PUNCHBOWL	RES	0.F	64.2	63.4	61.5	48.6	62.2	47.9
R07064	55/31 ARTHUR STREET PUNCHBOWL	RES	1.F	64.4	64.3	61.8	50.4	62.5	50.3
R07065	31A ARTHUR STREET PUNCHBOWL	RES	0.F	64.2	63.5	61.3	46.7	62.3	46.8
R07065	31A ARTHUR STREET PUNCHBOWL	RES	1.F	64.5	64.7	61.6	48.8	62.7	48.7
R07066	27-29 ARTHUR STREET PUNCHBOWL	RES	0.F	63.4	63.2	62.3	47.8	61.2	47.8
R07066	27-29 ARTHUR STREET PUNCHBOWL	RES	1.F	63.3	64	62.4	50.3	61.4	50.2
R07066	27-29 ARTHUR STREET PUNCHBOWL	RES	2.F	63.4	64.1	62.3	52.4	61.3	52.1
R07066	27-29 ARTHUR STREET PUNCHBOWL	RES	3.F	63.5	65.2	62.4	57.5	61.4	57.2
R07067	1/25 ARTHUR STREET PUNCHBOWL	RES	0.F	65.1	65.3	63.1	47.2	61.9	47.3
R07067	1/25 ARTHUR STREET PUNCHBOWL	RES	1.F	65	66.1	63.2	49.4	62.1	49.3
R07068	81/60 ROSSMORE AVENUE PUNCHBOWL	RES	0.F	52	57.1	48	44.7	54.7	44.6
R07068	81/60 ROSSMORE AVENUE PUNCHBOWL	RES	1.F	54.5	60.9	51.1	48.2	56.8	48
R07068	81/60 ROSSMORE AVENUE PUNCHBOWL	RES	2.F	56.5	63.4	55.7	51.6	59.1	51.5
R07069	A/58 ROSSMORE AVENUE PUNCHBOWL	RES	0.F	53.9	60.1	52	44.5	57.3	44.8
R07070	B/56 ROSSMORE AVENUE PUNCHBOWL	RES	0.F	49.4	55.2	48.1	46.4	51.5	46
R07071	78/54 ROSSMORE AVENUE PUNCHBOWL	RES	0.F	55.1	61.7	54.2	46.7	57.9	47
R07072	2/50 ROSSMORE AVENUE PUNCHBOWL	RES	0.F	55.4	62.5	54.6	46.6	58	47
R07072	2/50 ROSSMORE AVENUE PUNCHBOWL	RES	1.F	56.9	64.5	56.6	50.8	60.3	50.5
R07073	23 ARTHUR STREET PUNCHBOWL	OCC	0.F	67.1	66.9	64.6	49.1	63.3	49.1
R07073	23 ARTHUR STREET PUNCHBOWL	OCC	1.F	67.1	67.4	64.6	51.6	63.3	51.6
R07074	60/21 ARTHUR STREET PUNCHBOWL	RES	0.F	69.3	67.3	64.5	51.5	63.2	51.5
R07074	60/21 ARTHUR STREET PUNCHBOWL	RES	1.F	68.2	68	64.7	53.7	63.3	53.7
R07075	6/19 ARTHUR STREET PUNCHBOWL	RES	0.F	69.1	66.5	65.5	51.5	64.1	51.5
R07075	6/19 ARTHUR STREET PUNCHBOWL	RES	1.F	69.5	67.5	65.7	53.7	64.1	54.9
R07076	3/48 ROSSMORE AVENUE PUNCHBOWL	COM	0.F	54.9	62.2	54.7	47.7	57.9	47.7
R07077	46 ROSSMORE AVENUE PUNCHBOWL	COM	0.F	53.2	60.6	52.4	49.2	53.2	49.3
R07077	46 ROSSMORE AVENUE PUNCHBOWL	COM	1.F	58.3	64.3	56.1	51.8	60.3	51.7
R07078	62/17 ARTHUR STREET PUNCHBOWL	RES	0.F	71.4	69.6	68.2	53.3	66.7	53.7
R07078	62/17 ARTHUR STREET PUNCHBOWL	RES	1.F	71.7	70	68.4	54.2	66.7	54.6
R07079	63/15 ARTHUR STREET PUNCHBOWL	RES	0.F	71.5	71	69.5	53.6	67.9	53.8
R07080	44-44A ROSSMORE AVENUE PUNCHBOWL	COM	0.F	56.8	65.1	55.6	51	58.2	50.9
R07081	9 ROSSMORE AVENUE PUNCHBOWL	RES	0.F	55.7	59.3	52.7	52.4	54.2	52.3
R07081	9 ROSSMORE AVENUE PUNCHBOWL	RES	1.F	58.5	64.1	55.3	55.8	58.1	55.8
R07082	30/13-27 ROSSMORE AVENUE PUNCHBOWL	RES	0.F	54.5	60.7	52	49.8	54.4	50.2
R07082	30/13-27 ROSSMORE AVENUE PUNCHBOWL	RES	1.F	57.4	64.4	54.7	53.1	57.7	52.8
R07082	30/13-27 ROSSMORE AVENUE PUNCHBOWL	RES	2.F	64	65.6	58.1	54.6	62.9	55
R07083	36/1 TURNER STREET PUNCHBOWL	RES	0.F	49.7	55	47.3	48.5	47.7	48.5
R07084	36/1 TURNER STREET PUNCHBOWL	RES	0.F	48.9	55.4	46.7	40.8	49.1	41.5
R07085	11/3 TURNER STREET PUNCHBOWL	RES	0.F	47.4	55	47.3	39.9	47.9	40
R07086	38/5 TURNER STREET PUNCHBOWL	RES	0.F	50.2	54.6	47.2	38.5	47.2	39.6
R07087	39/7 TURNER STREET PUNCHBOWL	RES	0.F	50.2	53.8	47.2	40.2	48.1	40.4
R07088	40/9 TURNER STREET PUNCHBOWL	RES	0.F	50	54.5	47.2	39.6	48.9	39.8
R07089	41/11 TURNER STREET PUNCHBOWL	RES	0.F	49	53.7	46.9	40.5	49.3	41.1
R07090	42/13 TURNER STREET PUNCHBOWL	RES	0.F	49	52.2	45.7	40.8	48	40.6
R07091	43/15 TURNER STREET PUNCHBOWL	RES	0.F	49.6	55.1	46.6	40.1	49.2	41.5
R07092	42/13 TURNER STREET PUNCHBOWL	RES	0.F	48.2	55	46.4	43.9	48.1	43.9
R07093	44/17 TURNER STREET PUNCHBOWL	RES	0.F	48.7	48.6	43.8	40.2	48	40.2
R07094	2-4 TURNER STREET PUNCHBOWL	OPW	0.F	49	47.5	49.5	46.4	52.4	47.8
R07094	2-4 TURNER STREET PUNCHBOWL	OPW	1.F	50.3	50.6	51.2	48.3	53.3	49.1
R07095	2-4 TURNER STREET PUNCHBOWL	OED	0.F	47	50.1	44.8	42.1	49.2	42
R07095	2-4 TURNER STREET PUNCHBOWL	OED	1.F	48.4	52.5	46.1	40.7	50	40.6
R07095	2-4 TURNER STREET PUNCHBOWL	OED	2.F	50.6	54.9	47.8	43.9	51.4	43.8
R07096	50/6 TURNER STREET PUNCHBOWL	RES	0.F	48.9	49.8	45.7	45.6	46.9	45.8
R07097	49/8 TURNER STREET PUNCHBOWL	RES	0.F	49.1	47.9	44.9	44.4	46.1	44.5
R07098	35 ROSSMORE AVENUE PUNCHBOWL	OPW	0.F	52.4	61.3	51.5	45.9	55.2	46.2
R07098	35 ROSSMORE AVENUE PUNCHBOWL	OPW	1.F	53.2	63.4	52.8	49.8	57.4	49.7

R07098	35 ROSSMORE AVENUE PUNCHBOWL	OPW	2.F	55.5	63.7	55.3	51.3	59.3	51.2
R07098	35 ROSSMORE AVENUE PUNCHBOWL	OPW	3.F	59.1	65.7	58.7	53.9	59.9	53.7
R07099	35 ROSSMORE AVENUE PUNCHBOWL	OED	0.F	51	58.9	47.7	44.8	52.5	45.6
R07099	35 ROSSMORE AVENUE PUNCHBOWL	OED	1.F	52.6	60.2	50	47.5	56.1	47.9
R07100	35 ROSSMORE AVENUE PUNCHBOWL	OED	0.F	50.8	53.8	47.7	45.3	49.3	45.3
R07100	35 ROSSMORE AVENUE PUNCHBOWL	OED	1.F	52.2	58.2	49.9	48.5	52.9	48.2
R07100	35 ROSSMORE AVENUE PUNCHBOWL	OED	2.F	54.1	61.6	52.2	51.1	58	50.6
R07101	2/7 CAMPBELL STREET PUNCHBOWL	OED	0.F	44.3	50.9	43.8	39.6	44.3	39.6
R07101	2/7 CAMPBELL STREET PUNCHBOWL	OED	1.F	46.5	55	46.2	41.7	47.5	41.7
R07101	2/7 CAMPBELL STREET PUNCHBOWL	OED	2.F	48.7	58.2	48.7	44.4	51.7	44.8
R07101	2/7 CAMPBELL STREET PUNCHBOWL	OED	3.F	52.3	60.4	52.8	47.1	55.8	47.7
R07102	35 ROSSMORE AVENUE PUNCHBOWL	OED	0.F	48.5	50.5	46.2	43.3	48.4	43.3
R07102	35 ROSSMORE AVENUE PUNCHBOWL	OED	1.F	51.1	54.3	48	47.2	51	47.1
R07102	35 ROSSMORE AVENUE PUNCHBOWL	OED	2.F	54.4	58.8	50.2	49.1	54	49
R07102	35 ROSSMORE AVENUE PUNCHBOWL	OED	3.F	57.4	59.5	53.5	52.4	57.3	52.2
R07103	2/7 CAMPBELL STREET PUNCHBOWL	RES	0.F	43.3	46	42.3	41.5	44.3	41.6
R07104	48/10 TURNER STREET PUNCHBOWL	OCC	0.F	47.7	48.7	45.4	45.6	47.5	45.7
R07105	47/12 TURNER STREET PUNCHBOWL	RES	0.F	48	48.4	45.2	44.7	47.9	44.8
R07106	46/14 TURNER STREET PUNCHBOWL	RES	0.F	47.7	51.1	44.6	43.9	47.4	43.9
R07107	45/19 TURNER STREET PUNCHBOWL	RES	0.F	49.2	49.5	43.2	37.9	48.8	39.3
R07108	44/8 VICTORIA ROAD PUNCHBOWL	RES	0.F	45.4	46.3	42.7	39.1	45	39.2
R07108	44/8 VICTORIA ROAD PUNCHBOWL	RES	1.F	47.8	50.7	44.5	40.7	47.5	41.3
R07109	3/6 VICTORIA ROAD PUNCHBOWL	RES	0.F	48	53.7	44.9	38.8	48.5	42.1
R07110	2/4 VICTORIA ROAD PUNCHBOWL	RES	0.F	47.1	53.9	45.1	41.3	48.2	43.7
R07111	1/2 VICTORIA ROAD PUNCHBOWL	RES	0.F	47.4	53.1	44.5	44.7	47.4	44.7
R07112	1/874 PUNCHBOWL ROAD PUNCHBOWL	RES	0.F	48.3	56	49.1	37.6	51.9	42.8
R07112	1/874 PUNCHBOWL ROAD PUNCHBOWL	RES	1.F	49.3	56.8	50	43.3	52	45.8
R07113	2/872 PUNCHBOWL ROAD PUNCHBOWL	RES	0.F	48.5	56.3	49.2	36.9	52.2	42.4
R07114	Y/866 PUNCHBOWL ROAD PUNCHBOWL	RES	0.F	44.4	50.9	43.5	38.6	46.2	38.6
R07115	Y/866 PUNCHBOWL ROAD PUNCHBOWL	RES	0.F	48.8	56.8	49.6	41.1	52.8	43.6
R07116	A/864 PUNCHBOWL ROAD PUNCHBOWL	RES	0.F	50.5	59	50.6	40.7	54.9	42.6
R07117	B/862 PUNCHBOWL ROAD PUNCHBOWL	RES	0.F	51.6	60	51.5	43	56.3	43
R07118	C/860 PUNCHBOWL ROAD PUNCHBOWL	RES	0.F	51.3	59.8	51.2	40.1	56.1	41.4
R07119	D/858 PUNCHBOWL ROAD PUNCHBOWL	RES	0.F	51.9	59.7	51.2	42.8	56	42.9
R07120	X/1 VICTORIA ROAD PUNCHBOWL	RES	0.F	46.7	50.4	44.7	45.1	48.1	46.1
R07121	B/3 VICTORIA ROAD PUNCHBOWL	RES	0.F	47.6	50.5	44.7	41.9	48.1	45.9
R07122	E/856 PUNCHBOWL ROAD PUNCHBOWL	RES	0.F	50.3	58.6	50	46.4	55.1	46.4
R07123	1/854 PUNCHBOWL ROAD PUNCHBOWL	RES	0.F	50.8	58.8	50.2	39.7	55.4	39.8
R07123	1/854 PUNCHBOWL ROAD PUNCHBOWL	RES	1.F	51.6	59.5	51.4	40.9	55.7	42.3
R07124	3/852 PUNCHBOWL ROAD PUNCHBOWL	RES	0.F	54.6	55.5	52.5	38.3	57.7	38.5
R07125	5/850 PUNCHBOWL ROAD PUNCHBOWL	RES	0.F	55.4	53.1	51.5	44.4	56.4	44.5
R07126	7/848 PUNCHBOWL ROAD PUNCHBOWL	RES	0.F	55.7	54.2	52.1	37.2	56.5	38
R07127	8/846 PUNCHBOWL ROAD PUNCHBOWL	RES	0.F	56.2	54	52.4	46.7	57	46.7
R07128	13/840 PUNCHBOWL ROAD PUNCHBOWL	RES	0.F	54.1	50.5	46.1	45	51.7	45.1
R07128	13/840 PUNCHBOWL ROAD PUNCHBOWL	RES	1.F	56.3	54.6	49.9	47.7	54.3	47.7
R07129	10/842 PUNCHBOWL ROAD PUNCHBOWL	RES	0.F	53.9	49.8	44.3	37.7	49	38.9
R07129	10/842 PUNCHBOWL ROAD PUNCHBOWL	RES	1.F	57.8	52.1	46.7	40	54.2	40.5
R07130	795 PUNCHBOWL ROAD PUNCHBOWL	COM	0.F	46.7	56.3	47	43	47.4	44.7
R07131	2/797 PUNCHBOWL ROAD PUNCHBOWL	COM	0.F	50.4	58.8	51.1	41.3	48.2	44.8
R07132	4/799 PUNCHBOWL ROAD PUNCHBOWL	RES	0.F	46.6	48.7	44.8	39.2	43.7	39.5
R07133	803 PUNCHBOWL ROAD PUNCHBOWL	COM	0.F	44.1	48.2	41.9	38.9	43.1	39.5
R07134	9/809 PUNCHBOWL ROAD PUNCHBOWL	RES	0.F	44.6	49.2	43.1	38.7	43.3	39.2
R07135	11/811 PUNCHBOWL ROAD PUNCHBOWL	RES	0.F	47.8	52	44.2	41.4	44.3	42.3
R07136	13/813 PUNCHBOWL ROAD PUNCHBOWL	RES	0.F	47.3	45.6	41.2	38.2	46.6	38.3
R07137	15/815 PUNCHBOWL ROAD PUNCHBOWL	RES	0.F	49.8	53.3	45.1	43	50.3	43.4
R07138	2/817 PUNCHBOWL ROAD PUNCHBOWL	RES	0.F	50.7	53.4	45.4	44	51.2	44.2
R07138	2/817 PUNCHBOWL ROAD PUNCHBOWL	RES	1.F	53.3	54	47.1	46.1	53.2	46.1
R07139	4/821 PUNCHBOWL ROAD PUNCHBOWL	RES	0.F	46.7	51	44	41.3	48.4	43.1
R07140	A/1 MYALL STREET PUNCHBOWL	RES	0.F	47.2	51.2	44.9	45	47.1	45.1
R07141	B/2 MYALL STREET PUNCHBOWL	RES	0.F	47.1	52.3	46.5	44	46.7	45.2
R07142	A/2A MYALL STREET PUNCHBOWL	RES	0.F	49.5	51.5	45.1	43.6	48.5	43.6
R07142	A/2A MYALL STREET PUNCHBOWL	RES	1.F	52.1	54.3	48.5	47.6	52.4	47.6
R07143	B/4 MYALL STREET PUNCHBOWL	RES	0.F	46.7	51.9	45.9	45.3	48.4	45.4
R07144	A/6 MYALL STREET PUNCHBOWL	RES	0.F	45.2	52.4	46	45.7	45.7	45.9
R07145	B/3 MYALL STREET PUNCHBOWL	RES	0.F	46.8	49.2	44.6	42.9	46.4	43
R07146	C/5 MYALL STREET PUNCHBOWL	RES	0.F	46.3	48.9	44.3	43	46.2	42.9
R07147	7 MYALL STREET PUNCHBOWL	RES	0.F	46.3	51.9	45.8	45.2	47.3	45.3
R07148	2A GRIFFITHS AVENUE PUNCHBOWL	RES	0.F	51.1	54.7	48.5	45.9	51.4	46.7
R07149	1/4 GRIFFITHS AVENUE PUNCHBOWL	RES	0.F	49.4	50.3	46.1	44.1	48.5	43.8
R07149	1/4 GRIFFITHS AVENUE PUNCHBOWL	RES	1.F	52.8	55.1	48.5	47.5	51.2	47.1
R07150	2/6 GRIFFITHS AVENUE PUNCHBOWL	RES	0.F	47	52.2	46.6	44.5	47	44.4
R07150	2/6 GRIFFITHS AVENUE PUNCHBOWL	RES	1.F	51.7	55.1	48	47.4	52.7	47.2
R07151	3/8 GRIFFITHS AVENUE PUNCHBOWL	RES	0.F	48	50.4	46	43.9	46.9	43.9
R07151	3/8 GRIFFITHS AVENUE PUNCHBOWL	RES	1.F	52	55.4	48.8	47.6	52.6	47.5
R07152	14 GRIFFITHS AVENUE PUNCHBOWL	RES	0.F	49.9	51	46.5	44.4	49.2	44.3
R07152	14 GRIFFITHS AVENUE PUNCHBOWL	RES	1.F	54.1	55.9	51.3	50.1	52.7	50.1
R07153	16 GRIFFITHS AVENUE PUNCHBOWL	RES	0.F	48.8	53.3	47.8	47.1	49	47.1
R07154	18 GRIFFITHS AVENUE PUNCHBOWL	RES	0.F	48.2	53.5	48	47.2	48.6	47.2
R07154	18 GRIFFITHS AVENUE PUNCHBOWL	RES	1.F	51.3	54.8	49.7	49.1	52.6	49.1
R07155	9 MYALL STREET PUNCHBOWL	RES	0.F	48.1	50.8	45.4	43.8	48	43.8

R07156	48/11 MYALL STREET PUNCHBOWL	RES	0.F	45.6	49.2	44.3	42.3	46.4	42.2
R07156	48/11 MYALL STREET PUNCHBOWL	RES	1.F	48.1	54.1	48	44.8	50.1	44.7
R07157	47/13 MYALL STREET PUNCHBOWL	RES	0.F	46.3	48.7	43.3	41.8	45.5	41.8
R07158	A/15 MYALL STREET PUNCHBOWL	RES	0.F	45.8	48.4	44.2	42.8	45.6	42.8
R07159	7/20 GRIFFITHS AVENUE PUNCHBOWL	RES	0.F	48.2	53.3	48.4	46.2	48.2	46.2
R07160	8/22 GRIFFITHS AVENUE PUNCHBOWL	RES	0.F	49.4	51.2	46.5	45.1	53.2	45.1
R07161	9/24 GRIFFITHS AVENUE PUNCHBOWL	RES	0.F	47.9	50.9	45.7	45.4	52.7	45.5
R07162	10/26 GRIFFITHS AVENUE PUNCHBOWL	RES	0.F	53.3	53.3	46.8	44.4	51.4	44.4
R07163	B/17 MYALL STREET PUNCHBOWL	RES	0.F	46.1	48.2	43.9	42.8	46.5	42.9
R07164	C/19 MYALL STREET PUNCHBOWL	RES	0.F	45.8	47.7	43.8	42.5	46.8	42.5
R07164	C/19 MYALL STREET PUNCHBOWL	RES	1.F	48.6	51.7	47.2	46.4	51.8	46.4
R07165	D/21 MYALL STREET PUNCHBOWL	RES	0.F	47.9	49.7	45.1	44.4	52.2	44.3
R07166	E/23 MYALL STREET PUNCHBOWL	RES	0.F	48.6	51.2	45.7	45.8	53.1	46.3
R07167	F/25 MYALL STREET PUNCHBOWL	RES	0.F	48.4	51.4	45.7	45.8	52.7	45.8
R07168	G/27 MYALL STREET PUNCHBOWL	RES	0.F	51	52.8	46.3	47.6	53.2	47.6
R07169	3/8 MYALL STREET PUNCHBOWL	RES	0.F	45.6	49.9	44.3	43	45.4	42.9
R07170	10 MYALL STREET PUNCHBOWL	RES	0.F	45.2	48.8	43.3	42.7	45.4	42.8
R07171	12 MYALL STREET PUNCHBOWL	RES	0.F	42.4	45.8	40.4	39.5	42.2	39.5
R07172	14 MYALL STREET PUNCHBOWL	RES	0.F	45.1	48.1	43.8	44.6	46.9	44.6
R07173	16 MYALL STREET PUNCHBOWL	RES	0.F	45.8	51.4	43.4	42.9	46.4	43
R07173	16 MYALL STREET PUNCHBOWL	RES	1.F	50.5	52.7	49.2	49.1	51.6	49
R07174	18 MYALL STREET PUNCHBOWL	RES	0.F	46.6	51.4	45.3	44	46.9	44.1
R07174	18 MYALL STREET PUNCHBOWL	RES	1.F	50.8	52.9	50.9	49.6	51	49.6
R07175	20 MYALL STREET PUNCHBOWL	RES	0.F	46.8	48.6	43.7	43.3	47.4	43.3
R07175	20 MYALL STREET PUNCHBOWL	RES	1.F	49.6	52.1	46.7	46.4	51	46.4
R07176	22 MYALL STREET PUNCHBOWL	RES	0.F	46.5	49.9	44.9	44.1	49.7	44.6
R07177	24 MYALL STREET PUNCHBOWL	RES	0.F	47.2	50.3	45.5	44.6	51.5	45.6
R07177	24 MYALL STREET PUNCHBOWL	RES	1.F	52.7	52.4	51.1	48.9	53.8	49
R07178	26 MYALL STREET PUNCHBOWL	RES	0.F	47.5	50.7	45.7	46.4	51.9	46.4
R07179	H/29 MYALL STREET PUNCHBOWL	RES	0.F	52.6	52.6	48	47.2	53.1	47.5
R07180	31 MYALL STREET PUNCHBOWL	RES	0.F	52.6	51.8	50.2	46.2	51.6	46.3
R07181	33A MYALL STREET PUNCHBOWL	RES	0.F	52.4	51.5	51.4	46.1	51.6	46.3
R07181	33A MYALL STREET PUNCHBOWL	RES	1.F	53.4	52.9	53.2	49.4	52.7	49.3
R07182	35A MYALL STREET PUNCHBOWL	RES	0.F	52.7	51.7	51.9	46.1	51.9	46.3
R07183	34 GRIFFITHS AVENUE PUNCHBOWL	RES	0.F	53.2	53.2	52.7	47	53.2	47.2
R07184	36 GRIFFITHS AVENUE PUNCHBOWL	RES	0.F	54.2	53.2	53.6	47.8	53.4	47.9
R07185	32 GRIFFITHS AVENUE PUNCHBOWL	RES	0.F	52.9	52.5	51.7	46.3	51.8	46.5
R07186	30 GRIFFITHS AVENUE PUNCHBOWL	RES	0.F	53.8	53.2	52.8	44.8	51.7	44.9
R07187	11/28 GRIFFITHS AVENUE PUNCHBOWL	RES	0.F	52	51.9	49.3	43.2	51.3	43.3
R07188	38 GRIFFITHS AVENUE PUNCHBOWL	RES	0.F	53.4	53	53.3	45.8	53.1	46.5
R07189	17/40 GRIFFITHS AVENUE PUNCHBOWL	RES	0.F	53.8	52.4	53.2	45.9	53	46
R07190	18/42 GRIFFITHS AVENUE PUNCHBOWL	RES	0.F	53.2	52.2	52.9	44.4	51.3	44.5
R07191	19/44 GRIFFITHS AVENUE PUNCHBOWL	RES	0.F	51.8	52.1	52.3	41.3	51.1	41.4
R07192	37 MYALL STREET PUNCHBOWL	RES	0.F	50.9	50.7	50.1	46.1	50.9	46.2
R07193	39 MYALL STREET PUNCHBOWL	RES	0.F	53.3	52.1	53.1	46.7	51.3	46.8
R07194	35/41 MYALL STREET PUNCHBOWL	RES	0.F	52.3	51.3	51.9	44.1	51.5	44.1
R07194	35/41 MYALL STREET PUNCHBOWL	RES	1.F	52.4	51.6	52.1	48.2	51.6	48.2
R07194	35/41 MYALL STREET PUNCHBOWL	RES	2.F	52.4	54.5	53.7	48.6	52.2	48.7
R07195	28 MYALL STREET PUNCHBOWL	RES	0.F	49.2	51.4	46.9	46.9	51.9	46.9
R07196	14/30 MYALL STREET PUNCHBOWL	RES	0.F	52.2	50.5	45.9	45.2	50.6	45.5
R07197	15/32 MYALL STREET PUNCHBOWL	RES	0.F	47.7	50.1	46	42.3	50.2	42.5
R07197	15/32 MYALL STREET PUNCHBOWL	RES	1.F	52	52.7	50.5	48.3	52	48.3
R07198	16/34 MYALL STREET PUNCHBOWL	RES	0.F	50.4	50.7	47.6	43.8	51	44.1
R07199	17/36 MYALL STREET PUNCHBOWL	RES	0.F	48.9	48.7	47.3	42.6	48.3	42.7
R07199	17/36 MYALL STREET PUNCHBOWL	RES	1.F	51.3	50.5	50.9	46.8	50.8	46.8
R07200	18/38 MYALL STREET PUNCHBOWL	RES	0.F	48.3	49.4	47.7	42.5	48.5	42.7
R07200	18/38 MYALL STREET PUNCHBOWL	RES	1.F	51	50.4	50.9	46.9	50.7	47
R07201	40 MYALL STREET PUNCHBOWL	RES	0.F	46.4	46.1	44.4	37.5	45.8	37.6
R07201	40 MYALL STREET PUNCHBOWL	RES	1.F	49.1	49.1	47.8	41.1	48.9	41.2
R07202	42 MYALL STREET PUNCHBOWL	RES	0.F	45.1	46.9	44.4	38.9	46.9	39
R07202	42 MYALL STREET PUNCHBOWL	RES	1.F	47.7	49.6	47.9	42.4	49.4	42.5
R07203	43A MYALL STREET PUNCHBOWL	RES	0.F	51.5	51.7	50.4	44.7	52	45
R07204	33/45 MYALL STREET PUNCHBOWL	RES	0.F	51	50.1	49.2	42.7	50.3	42.9
R07205	33/45 MYALL STREET PUNCHBOWL	RES	0.F	49.5	50.2	47.7	43.1	50.3	43.6
R07206	E/47 MYALL STREET PUNCHBOWL	RES	0.F	39.4	38.7	38.6	34.6	38.9	38.5
R07206	E/47 MYALL STREET PUNCHBOWL	RES	1.F	51.6	51.2	51.4	46.3	51.2	46.4
R07207	A/44 MYALL STREET PUNCHBOWL	RES	0.F	48	47.7	45.6	40	47.7	40.1
R07208	D/49 MYALL STREET PUNCHBOWL	RES	0.F	44.7	43.6	43.9	43.3	46	43.4
R07209	C/51 MYALL STREET PUNCHBOWL	RES	0.F	49.1	49.3	47.9	42.2	48.2	42.2
R07210	B/53 MYALL STREET PUNCHBOWL	RES	0.F	49.2	49.8	48.9	43	48.7	43.1
R07211	B/46 MYALL STREET PUNCHBOWL	RES	0.F	47.9	48.4	47.8	37.6	47.4	37.8
R07212	20/46 GRIFFITHS AVENUE PUNCHBOWL	RES	0.F	47.7	49.5	47.5	41.2	49.3	42
R07213	21/48 GRIFFITHS AVENUE PUNCHBOWL	RES	0.F	48.9	50.1	48.1	41.4	50.3	41.4
R07214	50 GRIFFITHS AVENUE PUNCHBOWL	RES	0.F	50.6	50.9	49.7	41.6	50.5	41.6
R07214	50 GRIFFITHS AVENUE PUNCHBOWL	RES	1.F	51.8	51.4	51.6	44.5	51.8	44.5
R07215	23/52 GRIFFITHS AVENUE PUNCHBOWL	RES	0.F	51.1	50.9	50.5	41.3	50.1	41.3
R07215	23/52 GRIFFITHS AVENUE PUNCHBOWL	RES	1.F	51.9	51.1	51.7	42.5	51.4	42.4
R07216	24/54 GRIFFITHS AVENUE PUNCHBOWL	RES	0.F	49	48.5	46.6	40.5	48.2	40.3
R07216	24/54 GRIFFITHS AVENUE PUNCHBOWL	RES	1.F	51.2	50.4	50	41.5	50.2	41.2
R07217	56 GRIFFITHS AVENUE PUNCHBOWL	RES	0.F	47	48.4	45.5	39.5	48.3	39.3

R07218	2/2 SCOTT STREET PUNCHBOWL	RES	0.F	43.2	43.3	36.1	37.4	38.1	37.2
R07219	A/55 MYALL STREET PUNCHBOWL	RES	0.F	49.2	48.9	47.6	38.5	47.5	38.6
R07220	C/6 WILGA STREET PUNCHBOWL	RES	0.F	45.2	45.5	42.7	38.3	44.2	38.4
R07221	B/4 WILGA STREET PUNCHBOWL	RES	0.F	44.7	45.4	44.2	38.5	44.8	38.5
R07221	B/4 WILGA STREET PUNCHBOWL	RES	1.F	48.7	49.1	48.2	41.4	48.8	41.5
R07222	A/2 WILGA STREET PUNCHBOWL	RES	0.F	46.5	46.8	44.1	37.2	44.8	37.2
R07223	1/4 SCOTT STREET PUNCHBOWL	RES	0.F	40.5	40.4	39.8	35	41	35.1
R07223	1/4 SCOTT STREET PUNCHBOWL	RES	1.F	45.3	46.1	44.9	40.4	46.2	40.2
R07224	15 WILGA STREET PUNCHBOWL	RES	0.F	45.7	45.1	42.8	37.9	45.3	38
R07224	15 WILGA STREET PUNCHBOWL	RES	1.F	49.5	49.2	49.6	43	49.3	43.1
R07225	5/11A WILGA STREET PUNCHBOWL	RES	0.F	48.3	47.7	44.6	40.5	47.9	40.6
R07226	D/11 WILGA STREET PUNCHBOWL	RES	0.F	48.6	47.9	45.3	40.5	47.1	40.6
R07227	C/9 WILGA STREET PUNCHBOWL	RES	0.F	46.2	47	45.8	38	45	38
R07228	B/7 WILGA STREET PUNCHBOWL	RES	0.F	43.8	44.8	43.9	37.1	43.1	36.9
R07229	A/2 GOWRIE AVENUE PUNCHBOWL	RES	0.F	46.3	46.6	45.5	39.1	44.9	39.1
R07230	A/5 WILGA STREET PUNCHBOWL	RES	0.F	46.7	46.9	46.1	37.2	42.2	37
R07231	1/1 WILGA STREET PUNCHBOWL	RES	0.F	43.5	43.8	42.8	36.9	43.3	38.2
R07232	1/6A SCOTT STREET PUNCHBOWL	RES	0.F	38.3	38.8	37.5	32.8	38.2	32.5
R07232	1/6A SCOTT STREET PUNCHBOWL	RES	1.F	41.9	43	41.2	35.7	41.7	35.7
R07233	1/8 SCOTT STREET PUNCHBOWL	RES	0.F	42.5	42.9	40.2	36	42.3	38.3
R07234	2/10 SCOTT STREET PUNCHBOWL	RES	0.F	42.6	45.2	41.5	37	44.7	37.6
R07235	B/12 SCOTT STREET PUNCHBOWL	RES	0.F	45.1	45.8	45.2	39.8	45.4	39.5
R07236	A/14 SCOTT STREET PUNCHBOWL	RES	0.F	44.9	44.4	44.7	35.2	43.6	35.1
R07237	13/18 SCOTT STREET PUNCHBOWL	RES	0.F	45.3	45.8	44.4	36.8	43.9	36.7
R07238	2/17 SCOTT STREET PUNCHBOWL	RES	0.F	46.6	44.5	44.6	38.7	44.9	38.8
R07238	2/17 SCOTT STREET PUNCHBOWL	RES	1.F	47.2	45.9	45.8	40.2	45.6	40.3
R07239	2/17 SCOTT STREET PUNCHBOWL	RES	0.F	46.6	44.7	44.6	38.6	45.1	38.7
R07239	2/17 SCOTT STREET PUNCHBOWL	RES	1.F	47.2	47.1	46	40.5	45.6	40.7
R07240	3/15 SCOTT STREET PUNCHBOWL	RES	0.F	46.8	44.9	44.7	37.8	45.3	37.5
R07241	5/9 SCOTT STREET PUNCHBOWL	RES	0.F	47.1	46.6	46.3	41.8	45.2	41.6
R07242	4/7 SCOTT STREET PUNCHBOWL	RES	0.F	48.2	47.1	46.4	36.4	46.7	36.5
R07243	5 SCOTT STREET PUNCHBOWL	RES	0.F	46.1	45.5	44.3	35.7	45.1	35.3
R07244	2/3 SCOTT STREET PUNCHBOWL	RES	0.F	46.4	45.9	44.3	34.3	45.5	34.3
R07245	B/1 SCOTT STREET PUNCHBOWL	RES	0.F	44.5	45.1	43.8	39.3	44.5	39
R07246	A/58 GRIFFITHS AVENUE PUNCHBOWL	RES	0.F	48.2	47.9	46.9	38.9	44.4	38.7
R07248	1/15A SCOTT STREET PUNCHBOWL	RES	0.F	44	45.3	42.8	36.5	44.4	36.3
R07249	A/21 SCOTT STREET PUNCHBOWL	RES	0.F	46.2	46.6	43.8	38.6	44	38.4
R07250	25 SCOTT STREET PUNCHBOWL	RES	0.F	43.5	42.9	42.4	38.6	42.4	38.7
R07251	2/23A SCOTT STREET PUNCHBOWL	RES	0.F	41.2	40.4	40.8	36.2	40.5	36
R07252	1/27 SCOTT STREET PUNCHBOWL	RES	0.F	44.5	45.5	44	37.6	44	37.3
R07252	1/27 SCOTT STREET PUNCHBOWL	RES	1.F	47.5	47.4	47.5	43.4	47.2	42.9
R07253	2/31 SCOTT STREET PUNCHBOWL	RES	0.F	45.4	44.7	44.1	40.5	43.7	40.5
R07254	4/35 SCOTT STREET PUNCHBOWL	RES	0.F	47.4	46.4	46.6	41.8	46.4	41.5
R07255	3/31A SCOTT STREET PUNCHBOWL	RES	0.F	47.5	45.9	45.1	41.6	44.5	41.4
R07256	2/31 SCOTT STREET PUNCHBOWL	RES	0.F	44.6	43.7	44	39.9	43.9	39.8
R07257	3/31A SCOTT STREET PUNCHBOWL	RES	0.F	45.8	45.8	44.7	38.3	44.6	37.9
R07258	33 SCOTT STREET PUNCHBOWL	RES	0.F	43.4	43.3	41.7	35.6	43.1	35.5
R07259	4/35 SCOTT STREET PUNCHBOWL	RES	0.F	45.4	43.5	43.7	40.6	43.4	40.6
R07260	1/37 SCOTT STREET PUNCHBOWL	RES	0.F	45.9	43.3	43.7	40.5	43.2	40.5
R07261	41 SCOTT STREET PUNCHBOWL	RES	0.F	44.7	42.9	43.1	40.4	42.8	40.5
R07262	41 SCOTT STREET PUNCHBOWL	RES	0.F	45	44.8	44.8	37.9	44.8	37.4
R07263	43A SCOTT STREET PUNCHBOWL	RES	0.F	44.1	43.8	42.4	35.9	42.9	35.7
R07263	43A SCOTT STREET PUNCHBOWL	RES	1.F	46.4	45.6	45.9	41.2	44.9	41.2
R07264	16/96 GRIFFITHS AVENUE BANKSTOWN	RES	0.F	47.1	46.9	43.1	36.3	42.2	35.9
R07265	151/14A GARDENIA AVENUE BANKSTOWN	RES	0.F	46.1	45.3	42.6	34.8	41.7	34.6
R07265	151/14A GARDENIA AVENUE BANKSTOWN	RES	1.F	47	46.7	46.6	42.7	46.1	42.6
R07266	14/16 GARDENIA AVENUE BANKSTOWN	RES	0.F	45.7	45.1	45	37.8	44.6	37.8
R07267	13/18 GARDENIA AVENUE BANKSTOWN	RES	0.F	47.3	46.8	46.9	42.9	46.6	42.8
R07268	12/20 GARDENIA AVENUE BANKSTOWN	RES	0.F	45.8	45	45.1	41.8	44.9	41.8
R07268	12/20 GARDENIA AVENUE BANKSTOWN	RES	1.F	46.1	46.6	45.8	42.5	45.8	42.5
R07269	D/22 GARDENIA AVENUE BANKSTOWN	RES	0.F	39.4	42.7	35.9	37.3	36.2	37.1
R07270	C/24 GARDENIA AVENUE BANKSTOWN	RES	0.F	45.6	44.7	44.8	40.3	44.8	40.3
R07271	B/26 GARDENIA AVENUE BANKSTOWN	RES	0.F	38.4	41.4	34.7	31.6	34.5	31.4
R07272	2/28 GARDENIA AVENUE BANKSTOWN	RES	0.F	43.9	44.1	43	38.1	42.7	38.1
R07273	1/30 GARDENIA AVENUE BANKSTOWN	RES	0.F	44.9	44.2	44.8	38.8	41.4	38.8
R07273	1/30 GARDENIA AVENUE BANKSTOWN	RES	1.F	47.3	48.7	46.4	40.4	45.1	40.4
R07274	7/32 GARDENIA AVENUE BANKSTOWN	RES	0.F	46.6	45.5	46.1	43.3	45.7	43.3
R07275	6/34 GARDENIA AVENUE BANKSTOWN	RES	0.F	45	43.9	44.4	41.4	43.9	41.4
R07275	6/34 GARDENIA AVENUE BANKSTOWN	RES	1.F	45.4	46.6	45.2	42	44.6	42
R07276	C/98 GRIFFITHS AVENUE BANKSTOWN	RES	0.F	47	46.7	45.5	42.8	45.3	42.7
R07277	B/98A GRIFFITHS AVENUE BANKSTOWN	RES	0.F	45.8	45.1	43.3	40.3	42.3	40.3
R07278	A/100 GRIFFITHS AVENUE BANKSTOWN	RES	0.F	46.9	46.3	45.2	42.6	45	42.6
R07278	A/100 GRIFFITHS AVENUE BANKSTOWN	RES	1.F	47.6	48.7	45.9	43.4	45.8	43.4
R07279	2/102 GRIFFITHS AVENUE BANKSTOWN	RES	0.F	44.8	44.1	44.4	42.3	44.3	42.3
R07280	3/104 GRIFFITHS AVENUE BANKSTOWN	RES	0.F	44.7	45.3	44.5	42.4	44.3	42.4
R07280	3/104 GRIFFITHS AVENUE BANKSTOWN	RES	1.F	47.3	46.8	45.3	43.2	45.1	43.1
R07281	4/106 GRIFFITHS AVENUE BANKSTOWN	RES	0.F	44.9	44.1	44.3	42.3	44	42.3
R07281	4/106 GRIFFITHS AVENUE BANKSTOWN	RES	1.F	47.2	47.1	45.1	43	44.9	43
R07282	B/27 GARDENIA AVENUE BANKSTOWN	RES	0.F	46.1	46.2	44.8	42.3	44.6	42.4
R07283	5/108 GRIFFITHS AVENUE BANKSTOWN	RES	0.F	43.8	42	43.5	39.6	41.6	39.5

R07283	5/108 GRIFFITHS AVENUE BANKSTOWN	RES	1.F	45.4	45.2	44	42.5	42.5	42.4
R07284	110A GRIFFITHS AVENUE BANKSTOWN	RES	0.F	43.4	43.9	43.1	36.8	42.8	36.5
R07285	110A GRIFFITHS AVENUE BANKSTOWN	RES	0.F	43.3	43.6	42.3	37.7	41.5	37.4
R07286	7/112 GRIFFITHS AVENUE BANKSTOWN	RES	0.F	42.8	43.6	41.5	36.3	39.5	36
R07286	7/112 GRIFFITHS AVENUE BANKSTOWN	RES	1.F	44.8	44.9	43.8	38.7	42.2	38.2
R07287	8/114 GRIFFITHS AVENUE BANKSTOWN	RES	0.F	42.5	41.6	41.2	35.5	39.1	35.2
R07288	10/120 GRIFFITHS AVENUE BANKSTOWN	RES	0.F	43.8	43	38.5	33.4	37.8	33.2
R07289	11/122 GRIFFITHS AVENUE BANKSTOWN	RES	0.F	41.5	40.9	38.9	33.1	36.6	32.9
R07289	11/122 GRIFFITHS AVENUE BANKSTOWN	RES	1.F	43.7	43.8	41.7	36.4	38.9	35.9
R07290	27/124 GRIFFITHS AVENUE BANKSTOWN	RES	0.F	39.8	39.2	37.6	27	34.2	27
R07290	27/124 GRIFFITHS AVENUE BANKSTOWN	RES	1.F	41	40.9	40	30.3	37.3	30.1
R07291	A/29 GARDENIA AVENUE BANKSTOWN	RES	0.F	45.6	45	41.8	39.7	41.3	39.7
R07291	A/29 GARDENIA AVENUE BANKSTOWN	RES	1.F	46.9	46.5	44.8	40.4	43.9	40.4
R07293	2/42 GARDENIA AVENUE BANKSTOWN	RES	0.F	44.7	43.6	44.1	42.1	44.1	42.1
R07294	1/44 GARDENIA AVENUE BANKSTOWN	RES	0.F	44.5	43.5	44	42	44	42
R07295	1/2 COLUMBINE AVENUE BANKSTOWN	RES	0.F	39.9	42.4	39	31.8	36	31.8
R07295	1/2 COLUMBINE AVENUE BANKSTOWN	RES	1.F	44	43.8	43.7	37.7	42.5	37
R07296	13/35 GARDENIA AVENUE BANKSTOWN	RES	0.F	44.8	43.9	43.5	41.9	43.4	41.9
R07297	12/37 GARDENIA AVENUE BANKSTOWN	RES	0.F	41.9	41.4	41	39	40.2	39
R07298	54/39 GARDENIA AVENUE BANKSTOWN	RES	0.F	43.1	42.5	40.9	38	38.9	37.7
R07299	53/41 GARDENIA AVENUE BANKSTOWN	RES	0.F	41.6	41	38.9	37	37.5	36.9
R07300	52/43 GARDENIA AVENUE BANKSTOWN	RES	0.F	43	42.4	39	37.7	38.4	37.3
R07301	51/45 GARDENIA AVENUE BANKSTOWN	RES	0.F	42	41.5	36.8	36.4	36	36.2
R07302	50/47 GARDENIA AVENUE BANKSTOWN	RES	0.F	41.3	41.4	37	35.6	36.3	35.4
R07303	49/49 GARDENIA AVENUE BANKSTOWN	RES	0.F	42.3	42.1	38.3	36.6	37.7	36.3
R07303	49/49 GARDENIA AVENUE BANKSTOWN	RES	1.F	43.4	43.4	40.7	38.4	40.4	38
R07304	26/126 GRIFFITHS AVENUE BANKSTOWN	RES	0.F	43.2	42.6	40.9	35.7	40.5	35.4
R07304	26/126 GRIFFITHS AVENUE BANKSTOWN	RES	1.F	44.7	44.4	42.8	37.9	42.5	37.4
R07305	25/128 GRIFFITHS AVENUE BANKSTOWN	RES	0.F	42.9	42.2	39.9	38.1	37.8	37.7
R07306	24/130 GRIFFITHS AVENUE BANKSTOWN	RES	0.F	43.8	43.1	39.7	38.1	37.1	37.8
R07306	24/130 GRIFFITHS AVENUE BANKSTOWN	RES	1.F	44	44.1	41.1	39.4	39.6	39
R07306	24/130 GRIFFITHS AVENUE BANKSTOWN	RES	2.F	44.1	44.2	42.8	39.9	42.1	39.5
R07308	132A GRIFFITHS AVENUE BANKSTOWN	RES	0.F	43	42.3	39	36	37.5	35.6
R07310	21/136 GRIFFITHS AVENUE BANKSTOWN	RES	0.F	39.6	39.4	34.8	29.8	33.2	29.5
R07311	4/129 GRIFFITHS AVENUE BANKSTOWN	RES	0.F	42.9	42.7	39.4	34.9	38.2	34.7
R07312	5/131 GRIFFITHS AVENUE BANKSTOWN	RES	0.F	43.2	42.3	39.4	36	38.1	35.9
R07313	14/133 GRIFFITHS AVENUE BANKSTOWN	RES	0.F	43.3	42.6	42	37.9	38.8	37.7
R07313	14/133 GRIFFITHS AVENUE BANKSTOWN	RES	1.F	43.9	44.1	43.5	39.6	41	39.3
R07314	15/135 GRIFFITHS AVENUE BANKSTOWN	RES	0.F	43.2	42.3	42.5	37.4	40.3	37.2
R07315	16/137 GRIFFITHS AVENUE BANKSTOWN	RES	0.F	42.8	41.9	39.1	37.5	39.2	37.2
R07316	17/139 GRIFFITHS AVENUE BANKSTOWN	RES	0.F	42.7	41.8	37	37.1	35.7	36.8
R07317	18/141 GRIFFITHS AVENUE BANKSTOWN	RES	0.F	42.6	41.8	37.6	35	37	35.1
R07318	143A GRIFFITHS AVENUE BANKSTOWN	RES	0.F	41.9	41.6	36.4	35.9	36	35.6
R07318	143A GRIFFITHS AVENUE BANKSTOWN	RES	1.F	43	42.9	40.6	37.9	39.2	37.4
R07319	19/145 GRIFFITHS AVENUE BANKSTOWN	RES	0.F	41.7	41.3	35.5	34.1	33.1	33.9
R07320	138A GRIFFITHS AVENUE BANKSTOWN	RES	0.F	39.9	41.1	35.2	31.4	34.2	31.1
R07320	138A GRIFFITHS AVENUE BANKSTOWN	RES	1.F	43.1	42.9	41.5	38.7	40.1	38.1
R07322	20/147 GRIFFITHS AVENUE BANKSTOWN	RES	0.F	41.7	41.4	36.4	34.6	34.5	34.6
R07323	18/142 GRIFFITHS AVENUE BANKSTOWN	RES	0.F	41.4	40.9	38.6	35.1	37.3	35
R07324	17/144 GRIFFITHS AVENUE BANKSTOWN	RES	0.F	41.3	40.7	38.6	35	37	34.7
R07325	16/146 GRIFFITHS AVENUE BANKSTOWN	RES	0.F	39.7	39.6	38.3	35.3	36.8	35
R07325	16/146 GRIFFITHS AVENUE BANKSTOWN	RES	1.F	42.6	42.5	41.8	38.3	40.9	37.8
R07326	15/148 GRIFFITHS AVENUE BANKSTOWN	RES	0.F	38.7	38.7	37.5	35.4	36.4	35
R07327	14/150 GRIFFITHS AVENUE BANKSTOWN	RES	0.F	40.8	40.3	36.5	35.5	35.8	35.2
R07328	2/149 GRIFFITHS AVENUE BANKSTOWN	RES	0.F	41.8	41.4	36.7	34.8	34.9	34.8
R07328	2/149 GRIFFITHS AVENUE BANKSTOWN	RES	1.F	42.7	42.6	39.6	37	37.8	36.5
R07329	125A/151 GRIFFITHS AVENUE BANKSTOWN	RES	0.F	41.9	41.3	37	34.8	34.9	34.5
R07330	123/153 GRIFFITHS AVENUE BANKSTOWN	RES	0.F	41.5	41.1	37.3	34.6	35.1	34.3
R07330	123/153 GRIFFITHS AVENUE BANKSTOWN	RES	1.F	42.2	42.2	39.8	37	37.8	36.5
R07331	122/155 GRIFFITHS AVENUE BANKSTOWN	RES	0.F	41.7	41	37.8	35.1	35.5	34.8
R07332	121/157 GRIFFITHS AVENUE BANKSTOWN	RES	0.F	41	40.4	38.6	33.9	35.9	33.6
R07333	120/159 GRIFFITHS AVENUE BANKSTOWN	RES	0.F	41.3	40.6	38.6	34.7	37.1	34.4
R07334	119/161 GRIFFITHS AVENUE BANKSTOWN	RES	0.F	41.1	40.5	38.9	35	36.6	34.7
R07334	119/161 GRIFFITHS AVENUE BANKSTOWN	RES	1.F	41.8	42	41	37	39.8	36.4
R07335	118/163 GRIFFITHS AVENUE BANKSTOWN	RES	0.F	38.8	38.2	37.1	34.1	35	33.8
R07336	12/154 GRIFFITHS AVENUE BANKSTOWN	RES	0.F	41.1	40.6	38.3	36	37.2	35.5
R07336	12/154 GRIFFITHS AVENUE BANKSTOWN	RES	1.F	42.1	42	40.8	37.7	40.4	37.1
R07337	11/156 GRIFFITHS AVENUE BANKSTOWN	RES	0.F	40.8	40.5	38.2	35.2	37.6	34.9
R07338	117/165 GRIFFITHS AVENUE BANKSTOWN	RES	0.F	40.9	40.2	38.5	35.5	37.4	35.3
R07339	116/167 GRIFFITHS AVENUE BANKSTOWN	RES	0.F	40.7	40.2	39.2	36.2	38.3	36.2
R07339	116/167 GRIFFITHS AVENUE BANKSTOWN	RES	1.F	41.5	41.7	41.3	37.7	40.9	37.6
R07340	10/158 GRIFFITHS AVENUE BANKSTOWN	RES	0.F	40.3	39.9	38	34.2	37.5	34.3
R07341	115/169 GRIFFITHS AVENUE BANKSTOWN	RES	0.F	40.1	39.6	38.2	36	36.9	35.6
R07342	114/171 GRIFFITHS AVENUE BANKSTOWN	RES	0.F	38.8	38.2	37.4	34.6	36.1	34.3
R07343	1/173 GRIFFITHS AVENUE BANKSTOWN	RES	0.F	40.4	39.8	39.1	35.7	38.3	35.4
R07344	9/160 GRIFFITHS AVENUE BANKSTOWN	RES	0.F	40.7	40.1	38.6	35.3	37.5	35.2
R07344	9/160 GRIFFITHS AVENUE BANKSTOWN	RES	1.F	41.4	41.3	40.2	36.9	39.5	36.9
R07346	7/164 GRIFFITHS AVENUE BANKSTOWN	RES	0.F	40.6	40	39.3	36.4	38.6	36.3
R07346	7/164 GRIFFITHS AVENUE BANKSTOWN	RES	1.F	41.2	41.3	40.7	37.8	40.1	37.7
R07347	6/166 GRIFFITHS AVENUE BANKSTOWN	RES	0.F	39.9	38.9	38.7	35.1	38.4	35

R07348	112/175 GRIFFITHS AVENUE BANKSTOWN	RES	0.F	39.7	38.8	38.4	34	37.8	33.9
R07350	111/177 GRIFFITHS AVENUE BANKSTOWN	RES	0.F	40.3	39.7	39.2	35.7	38.9	35.4
R07351	110/179 GRIFFITHS AVENUE BANKSTOWN	RES	0.F	39.5	39.8	39.3	36.8	39.2	36.5
R07352	111/177 GRIFFITHS AVENUE BANKSTOWN	RES	0.F	41.4	41.1	38.8	33.9	37.1	33.5
R07353	4/181 GRIFFITHS AVENUE BANKSTOWN	RES	0.F	40.5	39.8	39.3	36.1	38.7	35.8
R07353	4/181 GRIFFITHS AVENUE BANKSTOWN	RES	1.F	40.7	40.5	40.5	37.4	39.9	37.4
R07354	3/172 GRIFFITHS AVENUE BANKSTOWN	RES	0.F	40.2	39.4	39.6	36.8	38.9	36.5
R07355	174A GRIFFITHS AVENUE BANKSTOWN	RES	0.F	39.5	38.4	38.8	35.5	38.4	35.5
R07355	174A GRIFFITHS AVENUE BANKSTOWN	RES	1.F	39.9	40.8	39.4	36.3	39.1	36.3
R07356	174A GRIFFITHS AVENUE BANKSTOWN	RES	0.F	40.5	39.7	40.1	38.1	39.8	38
R07357	18 EAST TERRACE BANKSTOWN	OED	0.F	38.9	38.6	36.9	36.7	36.1	36.5
R07357	18 EAST TERRACE BANKSTOWN	OED	1.F	39.6	40	38.6	38	38.6	37.8
R07357	18 EAST TERRACE BANKSTOWN	OED	2.F	39.9	41.3	39.8	38.3	39.8	38.2
R07358	18 EAST TERRACE BANKSTOWN	OED	0.F	38.2	39.4	36.8	33	37.1	33
R07358	18 EAST TERRACE BANKSTOWN	OED	1.F	40.4	41.1	39.6	35.4	39.4	35.3
R07359	196C STACEY STREET BANKSTOWN	OED	0.F	39.9	39.9	36.6	34.8	36.5	34.5
R07359	196C STACEY STREET BANKSTOWN	OED	1.F	40.9	41.2	39.7	36.5	39.3	36
R07360	22 EAST TERRACE BANKSTOWN	RES	0.F	39.5	39.2	39.2	37.6	39.1	37.6
R07360	22 EAST TERRACE BANKSTOWN	RES	1.F	40.1	40.5	40	38.3	40.1	38.3
R07361	21 CROSS STREET BANKSTOWN	RES	0.F	38.9	38.5	38.8	37.2	38.6	37.1
R07361	21 CROSS STREET BANKSTOWN	RES	1.F	39.8	40	39.7	38	39.9	38
R07361	21 CROSS STREET BANKSTOWN	RES	2.F	39.8	39.9	40	38.1	40	38
R07361	21 CROSS STREET BANKSTOWN	RES	3.F	39.8	41.8	40	38	39.9	38
R07362	194A STACEY STREET BANKSTOWN	COM	0.F	40	39.6	39.9	37.7	39.8	37.8
R07363	84/62 CARNATION AVENUE BANKSTOWN	RES	0.F	40.6	40.2	39.7	37.5	39.1	37.3
R07364	85/60 CARNATION AVENUE BANKSTOWN	RES	0.F	40.6	40.2	39.7	36.2	39.1	35.9
R07366	87/56 CARNATION AVENUE BANKSTOWN	RES	0.F	40.8	40.3	40.1	35.3	38.8	35.2
R07367	88/54 CARNATION AVENUE BANKSTOWN	RES	0.F	40.5	40	39	36.1	38.1	35.8
R07367	88/54 CARNATION AVENUE BANKSTOWN	RES	1.F	41.4	41.3	41	39.2	40.7	39.1
R07368	89/52 CARNATION AVENUE BANKSTOWN	RES	0.F	40.5	39.9	38.1	34.6	36.6	34.3
R07369	90/50 CARNATION AVENUE BANKSTOWN	RES	0.F	38.8	38.1	35.2	33.2	34.7	32.9
R07370	91/48 CARNATION AVENUE BANKSTOWN	RES	0.F	38.6	38	36.2	34	34.7	33.7
R07371	92/46 CARNATION AVENUE BANKSTOWN	RES	0.F	41	40.5	37.4	35.7	37.1	35.5
R07371	92/46 CARNATION AVENUE BANKSTOWN	RES	1.F	41.5	41.6	40.1	37.5	39.2	37.4
R07372	93/44 CARNATION AVENUE BANKSTOWN	RES	0.F	42.6	41.9	39.5	39	38.7	39
R07373	94/42 CARNATION AVENUE BANKSTOWN	RES	0.F	41.1	40.5	39.4	35.2	39.8	35.2
R07375	96/38 CARNATION AVENUE BANKSTOWN	RES	0.F	39.8	39.5	35.3	25	31.9	25
R07375	96/38 CARNATION AVENUE BANKSTOWN	RES	1.F	41.2	42.4	40.5	29.5	39.1	29.5
R07376	A/36 CARNATION AVENUE BANKSTOWN	RES	1.F	41.5	41.8	39	32.4	36.1	32.2
R07377	B/34 CARNATION AVENUE BANKSTOWN	RES	0.F	41.8	41.2	40	36.1	37.3	35.8
R07378	99/32 CARNATION AVENUE BANKSTOWN	RES	0.F	41.9	41.3	38.2	37.1	36.8	37
R07381	103/24 CARNATION AVENUE BANKSTOWN	RES	0.F	41.7	42.9	38.3	36.5	37.5	36.4
R07382	104/22 CARNATION AVENUE BANKSTOWN	RES	0.F	41.5	42.7	38.2	36.8	36.8	36.7
R07383	105/20 CARNATION AVENUE BANKSTOWN	RES	0.F	41.8	42.6	38.3	36.4	36.5	36.3
R07383	105/20 CARNATION AVENUE BANKSTOWN	RES	1.F	43.4	43.2	40.9	37.1	38.4	37
R07384	106/18 CARNATION AVENUE BANKSTOWN	RES	0.F	39.1	40.6	36.3	34.2	34.8	34
R07385	107/16 CARNATION AVENUE BANKSTOWN	RES	0.F	38.6	40.6	36.4	35.5	34.1	35
R07386	6/14 CARNATION AVENUE BANKSTOWN	RES	0.F	43.1	43.5	40.3	39	37.9	39.1
R07387	1/8 CROSS STREET BANKSTOWN	RES	0.F	39.9	40	39.8	38.4	39.7	38.4
R07388	18-20 RAYMOND STREET BANKSTOWN	RES	0.F	38.1	38.1	37.4	36.4	37.8	36.3
R07388	18-20 RAYMOND STREET BANKSTOWN	RES	1.F	39.4	39.9	39.8	38.8	39.4	38.6
R07388	18-20 RAYMOND STREET BANKSTOWN	RES	2.F	39.4	41.4	39.9	38.8	39.3	38.5
R07388	18-20 RAYMOND STREET BANKSTOWN	RES	3.F	39.4	41.5	39.9	38.8	39.3	38.5
R07389	27 RAYMOND STREET BANKSTOWN	RES	2.F	38.1	40.8	38.2	32.4	37.6	32.1
R07389	27 RAYMOND STREET BANKSTOWN	RES	3.F	39	40.8	38.9	34.7	38.6	34.3
R07389	27 RAYMOND STREET BANKSTOWN	RES	4.F	39.3	39.4	39.5	37.6	38.8	37.5
R07389	27 RAYMOND STREET BANKSTOWN	RES	5.F	39.2	39.7	39.4	37.5	38.7	37.5
R07389	27 RAYMOND STREET BANKSTOWN	RES	6.F	39.4	40	39.3	37.4	40	37.4
R07389	27 RAYMOND STREET BANKSTOWN	RES	7.F	39.9	40.6	39.1	37.4	40.4	37.3
R07389	27 RAYMOND STREET BANKSTOWN	RES	8.F	39.8	41.5	38.8	37.4	40.3	37.4
R07390	22 RAYMOND STREET BANKSTOWN	RES	0.F	38.2	37.9	37.5	37	37.1	37.1
R07390	22 RAYMOND STREET BANKSTOWN	RES	1.F	38.9	40.2	38.5	37.6	37.6	37.5
R07390	22 RAYMOND STREET BANKSTOWN	RES	2.F	38.9	40.4	38.5	37.6	37.6	37.4
R07390	22 RAYMOND STREET BANKSTOWN	RES	3.F	38.5	39.4	39	37.1	38.8	36.9
R07390	22 RAYMOND STREET BANKSTOWN	RES	4.F	39.2	39.5	39.6	37.4	38.7	37.3
R07390	22 RAYMOND STREET BANKSTOWN	RES	5.F	39.1	39.8	39.5	37.3	38.6	37.3
R07390	22 RAYMOND STREET BANKSTOWN	RES	6.F	39.8	40.3	39.2	37.2	39.3	37.2
R07390	22 RAYMOND STREET BANKSTOWN	RES	7.F	40.2	41.2	39.1	37.2	39	37.2
R07391	16 WEST TERRACE BANKSTOWN	RES	0.F	38.2	37.9	37.9	36.2	38	36.2
R07391	16 WEST TERRACE BANKSTOWN	RES	1.F	38.8	38.6	38.7	36.9	38.7	36.9
R07391	16 WEST TERRACE BANKSTOWN	RES	2.F	38.8	40.7	38.7	36.9	38.8	36.9
R07391	16 WEST TERRACE BANKSTOWN	RES	3.F	38.8	38.9	38.7	36.9	38.6	36.9
R07391	16 WEST TERRACE BANKSTOWN	RES	4.F	39	39	39.1	36.8	38.3	36.8
R07391	16 WEST TERRACE BANKSTOWN	RES	5.F	38.9	39.3	39	36.8	38.3	36.7
R07391	16 WEST TERRACE BANKSTOWN	RES	6.F	39.3	39.7	39	36.7	39.6	36.7
R07391	16 WEST TERRACE BANKSTOWN	RES	7.F	39.4	40.4	38.4	36.6	39.1	36.6
R07392	30 RAYMOND STREET BANKSTOWN	RES	0.F	38.3	39.1	38.5	35.9	37.8	36
R07392	30 RAYMOND STREET BANKSTOWN	RES	1.F	38.9	40.7	39.3	36.7	38.8	36.7
R07392	30 RAYMOND STREET BANKSTOWN	RES	2.F	39.3	41.1	39.7	36.7	39.1	36.7
R07392	30 RAYMOND STREET BANKSTOWN	RES	3.F	38.2	38.1	38.8	35.1	37.5	35.1

R07392	30 RAYMOND STREET BANKSTOWN	RES	4.F	38.5	38.3	38.5	35	37.1	35
R07392	30 RAYMOND STREET BANKSTOWN	RES	5.F	38.5	38.1	37.7	34.4	38.3	34.4
R07392	30 RAYMOND STREET BANKSTOWN	RES	6.F	38.5	38.8	37.6	34.3	38.1	34.3
R07392	30 RAYMOND STREET BANKSTOWN	RES	7.F	38.4	39.7	38.3	35	38.2	34.4
R07397	39 STANLEY STREET BANKSTOWN	COM	2.F	38.2	37.5	38.1	35.6	37.6	35.6
R07398	B/37 STANLEY STREET BANKSTOWN	RES	0.F	38.4	39.4	38.3	36.6	38.4	36.6
R07398	B/37 STANLEY STREET BANKSTOWN	RES	1.F	38.9	40.6	39.1	37.2	39.2	37.2
R07398	B/37 STANLEY STREET BANKSTOWN	RES	2.F	39.2	39.5	39	37.2	39.3	37.2
R07398	B/37 STANLEY STREET BANKSTOWN	RES	3.F	39.5	39.1	39.3	37.2	38.6	37.2
R07398	B/37 STANLEY STREET BANKSTOWN	RES	4.F	39.4	39.3	39.3	37.1	38.4	37.1
R07398	B/37 STANLEY STREET BANKSTOWN	RES	5.F	39.4	39.7	39.4	37	40.2	37
R07400	53 STANLEY STREET BANKSTOWN	COM	2.F	38.5	39.8	38.2	35	37.9	34.8
R07401	46-48 RESTWELL STREET BANKSTOWN	COM	1.F	38.7	40.1	38.8	33.9	38.4	33.7
R07403	8/53 RAYMOND STREET BANKSTOWN	COM	1.F	38.5	40.1	38.8	36.2	38.1	36.2
R07403	8/53 RAYMOND STREET BANKSTOWN	COM	2.F	38.6	38.5	38.9	36.3	38.3	36.3
R07408	4/24 RESTWELL STREET BANKSTOWN	COM	1.F	38.4	39.7	38.3	36.7	38.4	36.7
R07411	28 GREENFIELD PARADE BANKSTOWN	COM	3.F	38.5	38.5	38.1	35.8	37.7	35.8
R07411	28 GREENFIELD PARADE BANKSTOWN	COM	4.F	38.3	38	38.1	35.8	37.2	35.8
R07418	BANKSTOWN GIRLS HIGH SCHOOL 2 MONA STR	OED	2.F	38.1	38	37.4	35.1	37.5	35
R07515	9/69 THE MALL BANKSTOWN	OTH	5.F	38.4	39.2	37.4	35.9	37	35.8
R07518	23/299 STACEY STREET BANKSTOWN	RES	0.F	40.1	38.8	37.6	37.8	37.3	37.8
R07518	23/299 STACEY STREET BANKSTOWN	RES	1.F	40.7	40.3	40.2	38.4	39	38.4
R07519	150/297 STACEY STREET BANKSTOWN	RES	0.F	39.3	39.4	35.6	34.6	35.3	34.3
R07520	10/295 STACEY STREET BANKSTOWN	RES	1.F	39.8	39.8	36.9	35.8	36.2	35.6
R07522	1/291 STACEY STREET BANKSTOWN	RES	0.F	39.6	39	39.5	29.6	38.6	29.7
R07523	2/289 STACEY STREET BANKSTOWN	RES	0.F	40.4	39	37.7	38	37.2	38
R07523	2/289 STACEY STREET BANKSTOWN	RES	1.F	41	40.4	40.4	38.6	39.7	38.6
R07524	2/4 PRAIRIE VALE ROAD BANKSTOWN	RES	0.F	39.8	39	39.6	37.7	38.6	37.7
R07525	B/3 RESTHAVEN ROAD BANKSTOWN	RES	0.F	40.4	38.9	39.4	36.3	38	36.3
R07525	B/3 RESTHAVEN ROAD BANKSTOWN	RES	1.F	41	40.5	40.4	37	39.7	37
R07526	A/5 RESTHAVEN ROAD BANKSTOWN	RES	0.F	38.4	38.9	33.9	31.6	34.1	31.5
R07527	1/6 PRAIRIE VALE ROAD BANKSTOWN	RES	0.F	39.9	39.1	39.7	37.8	38.7	37.8
R07528	B/8 PRAIRIE VALE ROAD BANKSTOWN	RES	0.F	39.9	39	39.7	37.5	38.6	37.5
R07529	C/10 PRAIRIE VALE ROAD BANKSTOWN	RES	0.F	40.1	39.3	39.6	35.9	38.4	35.9
R07529	C/10 PRAIRIE VALE ROAD BANKSTOWN	RES	1.F	40.2	40.2	40.4	36.6	39.5	36.5
R07530	5/7 RESTHAVEN ROAD BANKSTOWN	RES	1.F	39.5	40.3	35.7	35.1	37.6	35.4
R07531	27/9 RESTHAVEN ROAD BANKSTOWN	RES	1.F	39.7	41.5	35.3	35	37	35.2
R07531	27/9 RESTHAVEN ROAD BANKSTOWN	RES	2.F	42.5	42.3	41.8	40.3	41.3	40.2
R07532	11-13 RESTHAVEN ROAD BANKSTOWN	RES	0.F	39.9	39.2	39.5	37.9	39.1	37.9
R07532	11-13 RESTHAVEN ROAD BANKSTOWN	RES	1.F	41.9	40.9	40.4	39	40	39
R07534	15 RESTHAVEN ROAD BANKSTOWN	RES	0.F	38.1	39.7	33.5	32.3	34.9	32.8
R07535	1/17 RESTHAVEN ROAD BANKSTOWN	RES	1.F	38.7	41.8	34.6	34	35.9	33.7
R07536	1/17 RESTHAVEN ROAD BANKSTOWN	RES	0.F	41.8	39.7	39.2	38.2	38.6	38.3
R07536	1/17 RESTHAVEN ROAD BANKSTOWN	RES	1.F	42.3	40.9	40.2	39.1	39.8	39.1
R07537	3/19 RESTHAVEN ROAD BANKSTOWN	RES	0.F	39	39.9	35.5	36.7	35.3	36.6
R07537	3/19 RESTHAVEN ROAD BANKSTOWN	RES	1.F	41.2	42	39.9	39.4	38.3	39.2
R07538	3/19 RESTHAVEN ROAD BANKSTOWN	RES	0.F	40.8	40.7	37.1	37.7	36.6	38.2
R07538	3/19 RESTHAVEN ROAD BANKSTOWN	RES	1.F	42.9	41.9	40.7	40	40.4	39.9
R07539	12 PRAIRIE VALE ROAD BANKSTOWN	RES	1.F	41.5	41.3	40.8	39.2	40.2	39.1
R07540	12 PRAIRIE VALE ROAD BANKSTOWN	RES	0.F	41.3	39.5	39.9	37.8	39	37.7
R07540	12 PRAIRIE VALE ROAD BANKSTOWN	RES	1.F	41.4	40.7	40.7	38.8	39.9	38.8
R07541	14 PRAIRIE VALE ROAD BANKSTOWN	RES	0.F	40.3	40.7	37.3	34.7	38	35.2
R07542	14 PRAIRIE VALE ROAD BANKSTOWN	RES	0.F	41.2	39.7	40.3	38.3	39.3	38.2
R07542	14 PRAIRIE VALE ROAD BANKSTOWN	RES	1.F	41.7	41.1	41.1	39	40.3	38.9
R07543	2/20 PRAIRIE VALE ROAD BANKSTOWN	RES	0.F	41.7	39.9	39.7	38.4	39.4	38.6
R07544	A/16 PRAIRIE VALE ROAD BANKSTOWN	RES	0.F	41.3	39.9	40.1	37.7	39.1	37.7
R07545	B/18 PRAIRIE VALE ROAD BANKSTOWN	RES	0.F	41.4	39.9	40.4	37.7	39.7	37.7
R07545	B/18 PRAIRIE VALE ROAD BANKSTOWN	RES	1.F	42	41.4	41.2	38.6	40.5	38.5
R07546	42/22 PRAIRIE VALE ROAD BANKSTOWN	RES	0.F	41.7	40	39.6	38.4	39.2	38.4
R07547	283A STACEY STREET BANKSTOWN	RES	0.F	38.5	38.9	35.6	32.8	34.6	32.5
R07548	1B PRAIRIE VALE ROAD BANKSTOWN	RES	0.F	39.2	38.6	39	37	38	37
R07548	1B PRAIRIE VALE ROAD BANKSTOWN	RES	1.F	40	39.8	40.2	37.8	39.4	37.8
R07549	2/1 PRAIRIE VALE ROAD BANKSTOWN	RES	0.F	40.5	38.8	39.3	38.7	38.1	38.7
R07549	2/1 PRAIRIE VALE ROAD BANKSTOWN	RES	1.F	41	40	40.3	39.5	39.4	39.2
R07551	1/5 PRAIRIE VALE ROAD BANKSTOWN	RES	0.F	40.6	38.9	39.3	37.3	38.2	37.3
R07551	1/5 PRAIRIE VALE ROAD BANKSTOWN	RES	1.F	41	40.3	40.2	38.1	39.6	38.1
R07553	1/9 PRAIRIE VALE ROAD BANKSTOWN	RES	0.F	40.8	39.2	39.9	37.9	39.1	37.9
R07553	1/9 PRAIRIE VALE ROAD BANKSTOWN	RES	1.F	41.3	40.6	40.7	38.7	39.9	38.6
R07554	2/11B PRAIRIE VALE ROAD BANKSTOWN	RES	0.F	40.9	38.9	39.6	37.6	38.7	37.6
R07554	2/11B PRAIRIE VALE ROAD BANKSTOWN	RES	1.F	41.4	40.2	40.5	38.4	39.6	38.4
R07555	11 PRAIRIE VALE ROAD BANKSTOWN	RES	0.F	40.6	38.7	39.6	37.1	38.6	37.1
R07555	11 PRAIRIE VALE ROAD BANKSTOWN	RES	1.F	41.1	40.1	40.4	37.7	39.5	37.6
R07556	2/11B PRAIRIE VALE ROAD BANKSTOWN	RES	0.F	40.4	39.5	40.1	37.8	39.3	38
R07556	2/11B PRAIRIE VALE ROAD BANKSTOWN	RES	1.F	40.9	41	41.8	40.4	40.3	40.4
R07557	B/15 PRAIRIE VALE ROAD BANKSTOWN	RES	0.F	40.3	39.7	40	37.4	38.5	37.7
R07558	60/17 PRAIRIE VALE ROAD BANKSTOWN	RES	0.F	42.1	41	41.1	38.5	40.5	38.8
R07560	A/21 PRAIRIE VALE ROAD BANKSTOWN	RES	0.F	39.8	39.7	35.2	31.9	35.4	32.7
R07563	2/27 PRAIRIE VALE ROAD BANKSTOWN	RES	0.F	41.5	40.1	37.8	35.3	36.6	36.2
R07564	3/29 PRAIRIE VALE ROAD BANKSTOWN	RES	0.F	41.7	40.5	38.3	37.5	36.7	37.2
R07564	3/29 PRAIRIE VALE ROAD BANKSTOWN	RES	1.F	42.8	41.9	41.4	39.1	40.8	39.2

R07565	35 PRAIRIE VALE ROAD BANKSTOWN	RES	0.F	41.5	40.4	36.1	35.5	35.1	35.6
R07565	35 PRAIRIE VALE ROAD BANKSTOWN	RES	1.F	42.7	42	39.4	38.2	38.4	37.8
R07566	6/37 PRAIRIE VALE ROAD BANKSTOWN	RES	0.F	41	41.6	36.2	35.8	36.1	35.6
R07567	6/37 PRAIRIE VALE ROAD BANKSTOWN	RES	0.F	39.9	41.1	35.8	33.9	35.7	34
R07567	6/37 PRAIRIE VALE ROAD BANKSTOWN	RES	1.F	42.9	43	39.5	38.6	39.1	38.5
R07568	B/41 PRAIRIE VALE ROAD BANKSTOWN	RES	0.F	39.5	40.3	34.7	33.1	34.8	33.1
R07569	7/190 HILLCREST AVENUE MOUNT LEWIS	RES	0.F	40.5	41.1	38.5	37.1	36.4	37.9
R07569	7/190 HILLCREST AVENUE MOUNT LEWIS	RES	1.F	42.2	42.3	39.6	38.7	38.4	39.2
R07570	8/188 HILLCREST AVENUE MOUNT LEWIS	RES	0.F	40.1	40.9	37.1	38.3	35	38.3
R07570	8/188 HILLCREST AVENUE MOUNT LEWIS	RES	1.F	42.1	42.2	39.6	39.7	36.5	39.5
R07571	9/186 HILLCREST AVENUE MOUNT LEWIS	RES	0.F	40.1	40.8	37.7	38.8	36.4	38.7
R07571	9/186 HILLCREST AVENUE MOUNT LEWIS	RES	1.F	41.9	42	39.3	39.9	38	39.7
R07572	10/184 HILLCREST AVENUE MOUNT LEWIS	RES	0.F	39.4	39.5	36.5	35.7	36.5	35.6
R07573	11/182 HILLCREST AVENUE MOUNT LEWIS	RES	0.F	40.4	40.9	38.6	39.3	38.8	39.3
R07573	11/182 HILLCREST AVENUE MOUNT LEWIS	RES	1.F	41.9	42	39.9	40.2	40.7	40
R07574	12/180 HILLCREST AVENUE MOUNT LEWIS	RES	0.F	40.7	40.8	38.5	34.4	39.1	34.1
R07575	3/36 PRAIRIE VALE ROAD BANKSTOWN	RES	0.F	40	40.6	37.2	36.4	35.3	37
R07575	3/36 PRAIRIE VALE ROAD BANKSTOWN	RES	1.F	41.3	41.8	39.1	38	37	38.3
R07578	A/36A PRAIRIE VALE ROAD BANKSTOWN	RES	0.F	40.2	40.5	37.4	37.1	35.4	37.2
R07578	A/36A PRAIRIE VALE ROAD BANKSTOWN	RES	1.F	41.9	41.7	38.8	38.6	37.3	38.4
R07579	4/34 PRAIRIE VALE ROAD BANKSTOWN	RES	1.F	38.9	41.4	35.8	35	35.7	34.5
R07582	3/25 RESTHAVEN ROAD BANKSTOWN	RES	1.F	41	40.4	38	34.1	39	33.7
R07585	168/185 HILLCREST AVENUE MOUNT LEWIS	RES	0.F	40.4	39.7	37.8	34.7	37.4	34.6
R07586	169/187 HILLCREST AVENUE MOUNT LEWIS	RES	0.F	39.2	40	35.5	32.5	35.2	32.1
R07589	140/28 SEALY STREET MOUNT LEWIS	RES	0.F	39.1	38.6	33.3	33.2	34.1	33
R07590	135/13 SEALY STREET MOUNT LEWIS	RES	0.F	38.9	40.2	36.1	35.8	35.9	35.8
R07596	117/42 PRAIRIE VALE ROAD MOUNT LEWIS	RES	1.F	40.7	42.4	37.9	37.4	37.9	37
R07597	6/192 HILLCREST AVENUE MOUNT LEWIS	RES	0.F	39.3	40.8	34.8	33	34.3	33.6
R07598	5/194 HILLCREST AVENUE MOUNT LEWIS	RES	0.F	39.8	40.7	35.4	35.9	34.9	35.9
R07607	1/201 WATTLE STREET BANKSTOWN	RES	0.F	42	41.8	37.6	39.3	36.7	39.1
R07608	2/199 WATTLE STREET BANKSTOWN	RES	0.F	42.2	42	41.8	37	39.4	36.8
R07609	3/197 WATTLE STREET BANKSTOWN	RES	0.F	43.2	42.2	42.3	37.2	41.5	36.9
R07610	102/195 WATTLE STREET BANKSTOWN	RES	0.F	44.5	42.4	42.6	35.1	42.2	35
R07611	101/193 WATTLE STREET BANKSTOWN	RES	0.F	40.5	41.8	36.6	35.9	36.3	35.9
R07612	100/191 WATTLE STREET BANKSTOWN	RES	0.F	41	42.2	36.9	35.8	37.1	35.8
R07613	97/185 WATTLE STREET BANKSTOWN	RES	0.F	42	43	42.5	41.7	37.5	41.7
R07614	96/183 WATTLE STREET BANKSTOWN	RES	0.F	45.2	43.2	43.3	42	42.6	42
R07615	49/148 WATTLE STREET BANKSTOWN	RES	0.F	44	41.3	41.6	35.9	40.7	35.6
R07616	48/146 WATTLE STREET BANKSTOWN	RES	0.F	45.3	43	43.2	33.9	42.7	34
R07617	47/144 WATTLE STREET BANKSTOWN	RES	0.F	45.6	43.6	42.9	32.4	42.4	32.6
R07618	86 CARRISBROOK AVENUE PUNCHBOWL	RES	0.F	43.7	43.4	43.1	40	37.9	40
R07619	45/84 CARRISBROOK AVENUE PUNCHBOWL	RES	0.F	40	37.2	40.7	40.1	35.3	40.1
R07621	43/80 CARRISBROOK AVENUE PUNCHBOWL	RES	0.F	42.3	41.1	42.4	40.3	40.3	40.3
R07623	76 CARRISBROOK AVENUE PUNCHBOWL	RES	0.F	42.2	42.8	42.6	40.5	40.5	40.5
R07623	76 CARRISBROOK AVENUE PUNCHBOWL	RES	1.F	43.5	44.8	43.5	41.2	41.3	41.2
R07625	72 CARRISBROOK AVENUE PUNCHBOWL	RES	0.F	41.9	42.1	42.8	40.7	38.4	40.6
R07626	38/70 CARRISBROOK AVENUE PUNCHBOWL	RES	0.F	42.1	43.2	42.6	40.8	38	40.8
R07627	37/68 CARRISBROOK AVENUE PUNCHBOWL	RES	0.F	46	44.1	41.7	40.9	42.2	40.9
R07628	66 CARRISBROOK AVENUE PUNCHBOWL	RES	0.F	41	43.4	41.2	40.9	38.5	40.9
R07629	35/64 CARRISBROOK AVENUE PUNCHBOWL	RES	0.F	40.3	40.7	40	41	36.3	40.9
R07630	62 CARRISBROOK AVENUE PUNCHBOWL	RES	0.F	47.4	45.3	44.2	41	42.2	41
R07631	33/60 CARRISBROOK AVENUE PUNCHBOWL	RES	0.F	42	44.7	43.7	41	39.2	41
R07632	32/58 CARRISBROOK AVENUE PUNCHBOWL	RES	0.F	40.3	43	39.9	43	37.6	43.1
R07633	54 CARRISBROOK AVENUE PUNCHBOWL	RES	0.F	46	44	42.3	41.2	41.6	41.1
R07634	52 CARRISBROOK AVENUE PUNCHBOWL	RES	0.F	41.2	43.6	39.6	40.8	38.4	40.6
R07635	50 CARRISBROOK AVENUE PUNCHBOWL	RES	0.F	39.9	40.9	39.4	40.7	35.8	40.8
R07636	27/48 CARRISBROOK AVENUE PUNCHBOWL	RES	0.F	39.9	38.6	39.3	40.7	34.9	40.8
R07637	26/46 CARRISBROOK AVENUE PUNCHBOWL	RES	0.F	45.5	44.8	40.7	40.3	38.7	40.4
R07637	26/46 CARRISBROOK AVENUE PUNCHBOWL	RES	1.F	46.6	46.5	42.3	41.6	40.7	41.5
R07638	16/25 CARRISBROOK AVENUE PUNCHBOWL	RES	0.F	44.2	44.2	41.2	36.8	41.4	37.5
R07639	27 CARRISBROOK AVENUE PUNCHBOWL	RES	0.F	44.9	44.1	42.1	36.6	41.8	36.6
R07640	14/29 CARRISBROOK AVENUE PUNCHBOWL	RES	0.F	45.1	44.1	42.3	39.5	43	40.1
R07641	31 CARRISBROOK AVENUE PUNCHBOWL	RES	0.F	46.1	44	43	42.2	43	42.8
R07642	33 CARRISBROOK AVENUE PUNCHBOWL	RES	0.F	46.4	43.8	42.8	40	43.1	39.9
R07642	33 CARRISBROOK AVENUE PUNCHBOWL	RES	1.F	47.3	45.1	45.3	42.6	44	42.6
R07643	35 CARRISBROOK AVENUE PUNCHBOWL	RES	0.F	46.5	43.7	42.9	41.4	43.8	41.7
R07644	37 CARRISBROOK AVENUE PUNCHBOWL	RES	0.F	46.5	43.5	42.9	42.1	43	42.7
R07645	39 CARRISBROOK AVENUE PUNCHBOWL	RES	0.F	46.5	44.3	43.4	40.5	43.1	40.9
R07646	8/41 CARRISBROOK AVENUE PUNCHBOWL	RES	0.F	46.4	43.2	41.8	32	40.2	32.6
R07647	B/43 CARRISBROOK AVENUE PUNCHBOWL	RES	0.F	47.1	44.8	43.8	34.7	39	40.6
R07648	A/45 CARRISBROOK AVENUE PUNCHBOWL	RES	0.F	46	42.7	43.1	41.1	42.5	41.1
R07649	47 CARRISBROOK AVENUE PUNCHBOWL	RES	0.F	45.9	43.1	43.1	42.4	42.4	42.4
R07649	47 CARRISBROOK AVENUE PUNCHBOWL	RES	1.F	46.4	44.1	44	41.9	43	41.9
R07650	49 CARRISBROOK AVENUE PUNCHBOWL	RES	0.F	45.8	43	44	43.4	42.3	43.4
R07651	3/51 CARRISBROOK AVENUE PUNCHBOWL	RES	0.F	45.8	44.3	44.3	34.5	43.5	34.3
R07652	2/53 CARRISBROOK AVENUE PUNCHBOWL	RES	0.F	45.6	42.8	42.9	39.3	40.9	39.5
R07652	2/53 CARRISBROOK AVENUE PUNCHBOWL	RES	1.F	46	44.6	43.7	43.1	42.2	42.9
R07653	1/55 CARRISBROOK AVENUE PUNCHBOWL	RES	0.F	46.2	44	43.3	38.4	42.4	38.3
R07654	142 WATTLE STREET PUNCHBOWL	RES	1.F	42.4	44.7	41.5	43.8	41.1	43.8
R07655	47/140 WATTLE STREET PUNCHBOWL	RES	0.F	43.2	43.8	43.4	43.1	39.7	43.1

R07656	138 WATTLE STREET PUNCHBOWL	RES	0.F	46.2	45	44.8	43.3	44.7	43.3
R07657	136 WATTLE STREET PUNCHBOWL	RES	0.F	46.6	45.3	45.1	43.4	45	43.4
R07658	171/153 WATTLE STREET PUNCHBOWL	RES	0.F	46.6	45.9	45.8	44.1	45.7	44.1
R07658	171/153 WATTLE STREET PUNCHBOWL	RES	1.F	47.3	47.1	46.4	44.8	46.2	44.5
R07659	5/155 WATTLE STREET PUNCHBOWL	RES	0.F	44.8	44.4	43.4	43	42.4	43
R07660	157 WATTLE STREET PUNCHBOWL	RES	0.F	42.8	43.6	38.8	41.4	40.3	41.4
R07660	157 WATTLE STREET PUNCHBOWL	RES	1.F	45.9	45.2	44.5	43.4	43.9	43.3
R07661	3/159 WATTLE STREET PUNCHBOWL	RES	0.F	42.1	42.8	38.1	38.7	39.2	38.4
R07662	2/161 WATTLE STREET PUNCHBOWL	RES	0.F	42.1	42.7	37.6	38.3	38.4	38.1
R07662	2/161 WATTLE STREET PUNCHBOWL	RES	1.F	44.9	45	41.1	41.5	41.8	41.1
R07663	163 WATTLE STREET PUNCHBOWL	RES	0.F	40.6	41.5	37.2	38.2	37.7	38
R07664	181A WATTLE STREET MOUNT LEWIS	COM	0.F	44.3	43.1	41.8	40.6	39.9	40.6
R07664	181A WATTLE STREET MOUNT LEWIS	COM	1.F	45.2	45.2	42.6	40.4	42.1	40.2
R07665	86/31 FRANK STREET MOUNT LEWIS	RES	0.F	39.5	41.1	36.2	35.3	38.1	35.1
R07666	85/29 FRANK STREET MOUNT LEWIS	RES	0.F	40.2	41	36.3	36.8	37.3	36.6
R07667	84/27 FRANK STREET MOUNT LEWIS	RES	0.F	38.8	40.3	36.6	37.7	36.6	37.5
R07668	83/25 FRANK STREET MOUNT LEWIS	RES	0.F	39.7	41.3	38.1	39	37.7	38.7
R07668	83/25 FRANK STREET MOUNT LEWIS	RES	1.F	42.3	44.3	42.5	42.4	41	42
R07669	114/65 PRAIRIE VALE ROAD MOUNT LEWIS	RES	0.F	40.2	40.5	35.8	36.7	36.9	36.7
R07670	113/63 PRAIRIE VALE ROAD MOUNT LEWIS	RES	0.F	39.2	40.2	35.7	36.7	36.5	36.5
R07675	98/187 WATTLE STREET BANKSTOWN	RES	0.F	40.1	42.1	37.7	41.5	36.1	41.5
R07676	99/189 WATTLE STREET BANKSTOWN	RES	0.F	40.5	42.1	36.4	37.3	36.6	37.2
R07678	2/50 PRAIRIE VALE ROAD MOUNT LEWIS	RES	0.F	38.3	38.2	35.2	35.6	34.4	35.4
R07680	121/16 FRANK STREET MOUNT LEWIS	RES	0.F	38.7	38.7	34.1	34.1	35.1	33.9
R07682	134/11 SEALY STREET MOUNT LEWIS	RES	0.F	38.4	39.1	34	33.3	34.9	33.1
R07683	44/38 NOCKOLDS AVENUE PUNCHBOWL	RES	0.F	40	39.9	40.2	41	40.4	41
R07684	36 NOCKOLDS AVENUE PUNCHBOWL	RES	0.F	45.4	43.1	43.2	41	42.6	40.9
R07685	42/34 NOCKOLDS AVENUE PUNCHBOWL	RES	0.F	45.4	43	43.2	41	42.7	41
R07686	42/34 NOCKOLDS AVENUE PUNCHBOWL	RES	0.F	41.2	38.7	39.9	40.9	35.7	40.9
R07686	42/34 NOCKOLDS AVENUE PUNCHBOWL	RES	1.F	43.5	45.8	42	42	41.5	41.7
R07687	30 NOCKOLDS AVENUE PUNCHBOWL	RES	0.F	45.7	44.3	43.8	35.7	44.4	40.3
R07687	30 NOCKOLDS AVENUE PUNCHBOWL	RES	1.F	46.1	45.5	45.1	38.7	44.8	41.2
R07688	39/28 NOCKOLDS AVENUE PUNCHBOWL	RES	0.F	45.9	43.2	43.4	41.2	43.2	41.1
R07689	1/31 NOCKOLDS AVENUE PUNCHBOWL	RES	0.F	44.9	42.9	43.2	41.2	42.5	41.1
R07690	2/29 NOCKOLDS AVENUE PUNCHBOWL	RES	0.F	46	44.7	44.6	41.6	44.5	41.6
R07691	3/27 NOCKOLDS AVENUE PUNCHBOWL	RES	0.F	45	42.9	43.2	41.4	42.7	41.4
R07692	4/25 NOCKOLDS AVENUE PUNCHBOWL	RES	0.F	45.1	42.7	43.2	43.6	42.9	43.5
R07693	5/23 NOCKOLDS AVENUE PUNCHBOWL	RES	0.F	44.9	42.9	43.3	42.7	43	42.5
R07694	21 NOCKOLDS AVENUE PUNCHBOWL	RES	0.F	45	43.2	43.5	42.6	43.2	42.6
R07695	19 NOCKOLDS AVENUE PUNCHBOWL	RES	0.F	45.9	44.5	43.4	42.3	43.4	42.2
R07696	17 NOCKOLDS AVENUE PUNCHBOWL	RES	0.F	45.3	43.5	43.5	41.7	43.5	42.1
R07697	15 NOCKOLDS AVENUE PUNCHBOWL	RES	0.F	45.4	43.6	44.4	42.5	43.5	42.1
R07697	15 NOCKOLDS AVENUE PUNCHBOWL	RES	1.F	46	45	45.5	43.9	44	43.8
R07698	13 NOCKOLDS AVENUE PUNCHBOWL	RES	0.F	45.5	44.2	43.5	43.3	43.9	43.1
R07699	11 NOCKOLDS AVENUE PUNCHBOWL	RES	0.F	45.8	45.9	43.3	44.2	45.7	44.1
R07700	9 NOCKOLDS AVENUE PUNCHBOWL	RES	0.F	44.3	45.8	42.7	43	44.8	43.6
R07702	37/24 NOCKOLDS AVENUE PUNCHBOWL	RES	0.F	38.3	41.1	37	41.2	37.3	41.1
R07703	36/22 NOCKOLDS AVENUE PUNCHBOWL	RES	0.F	46.2	43.6	42.8	39.6	42.8	39.5
R07703	36/22 NOCKOLDS AVENUE PUNCHBOWL	RES	1.F	46.8	45.2	44.6	42.6	44.1	42.5
R07704	35/20 NOCKOLDS AVENUE PUNCHBOWL	RES	0.F	41.2	42.1	40.1	41.1	38.4	40.9
R07705	34/18 NOCKOLDS AVENUE PUNCHBOWL	RES	0.F	45.6	43.9	42.8	43.2	41.8	43
R07706	33/16 NOCKOLDS AVENUE PUNCHBOWL	RES	0.F	45.1	44	42.6	40.5	41.4	40.3
R07707	32/14 NOCKOLDS AVENUE PUNCHBOWL	RES	0.F	43.5	43.9	40.9	40.1	40.7	39.9
R07708	12 NOCKOLDS AVENUE PUNCHBOWL	RES	0.F	41	42.9	37.6	39.2	39.4	38.9
R07708	12 NOCKOLDS AVENUE PUNCHBOWL	RES	1.F	43.8	45.3	41.6	41.4	43.2	40.9
R07709	30/10 NOCKOLDS AVENUE PUNCHBOWL	RES	0.F	40	42.5	38.2	38.4	38.5	38.2
R07709	30/10 NOCKOLDS AVENUE PUNCHBOWL	RES	1.F	42.3	45.7	41	40.8	41.7	40.3
R07710	8 NOCKOLDS AVENUE PUNCHBOWL	RES	0.F	39.1	39.9	36.5	37.2	36.4	37.1
R07711	32/7 NOCKOLDS AVENUE PUNCHBOWL	RES	0.F	40.2	34.5	38.1	36.3	33.8	36
R07712	31/5 NOCKOLDS AVENUE PUNCHBOWL	RES	0.F	42	45.5	40.9	39.6	43.4	39.2
R07712	31/5 NOCKOLDS AVENUE PUNCHBOWL	RES	1.F	45.2	47.5	43.2	44.1	45.8	43.7
R07713	3 NOCKOLDS AVENUE PUNCHBOWL	RES	0.F	40	44	39.2	40.1	41.6	39.8
R07714	B/1 NOCKOLDS AVENUE PUNCHBOWL	RES	0.F	41.3	43.4	39.7	44.9	41.7	44.9
R07715	17/23 CARRISBROOK AVENUE PUNCHBOWL	RES	0.F	43.8	44.3	40.7	34.4	41	34.9
R07716	21 CARRISBROOK AVENUE PUNCHBOWL	RES	0.F	45	44.5	40.1	32.7	37.3	32.6
R07717	19/19 CARRISBROOK AVENUE PUNCHBOWL	RES	0.F	45.3	44.5	40.5	35.1	38.3	34.8
R07718	6 NOCKOLDS AVENUE PUNCHBOWL	RES	1.F	40.5	45.8	39.7	40.1	41.3	39.5
R07719	4 NOCKOLDS AVENUE PUNCHBOWL	RES	0.F	38.6	41.4	39.2	38	38.3	37.9
R07720	2 NOCKOLDS AVENUE PUNCHBOWL	RES	0.F	41.2	44.3	40	40	41.4	39.8
R07721	25/4 NOBLE AVENUE PUNCHBOWL	RES	0.F	42.1	44.3	39.5	37.7	41.1	37.7
R07722	20/17 CARRISBROOK AVENUE PUNCHBOWL	RES	0.F	42.9	40.8	38.8	36.5	37.3	37.1
R07723	15 CARRISBROOK AVENUE PUNCHBOWL	RES	0.F	41	40.2	36.9	35.1	37.4	35.6
R07724	13 CARRISBROOK AVENUE PUNCHBOWL	RES	0.F	39.8	44.7	39.6	37.2	42.4	37.1
R07725	A/2 NOBLE AVENUE PUNCHBOWL	RES	0.F	48.2	47.7	42.1	38.2	43.2	38.3
R07726	B/11 CARRISBROOK AVENUE PUNCHBOWL	RES	0.F	47.9	47.8	44.4	43	44	42.9
R07727	47/17 NOBLE AVENUE PUNCHBOWL	RES	0.F	45	47.1	41.7	41.8	45.5	41.4
R07728	46/15 NOBLE AVENUE PUNCHBOWL	RES	0.F	43.3	45.6	41.4	41.3	43.9	41
R07729	45/13 NOBLE AVENUE PUNCHBOWL	RES	0.F	43.1	45.7	40.2	39.3	42.8	39.1
R07729	45/13 NOBLE AVENUE PUNCHBOWL	RES	1.F	49.3	49.4	47.4	46.9	49	46.6
R07730	44/11 NOBLE AVENUE PUNCHBOWL	RES	0.F	46.7	48.5	44.6	44.4	48	44.2

R07730	44/11 NOBLE AVENUE PUNCHBOWL	RES	1.F	48.8	49.5	47.1	46.3	49.2	45.9
R07731	43/9 NOBLE AVENUE PUNCHBOWL	RES	0.F	46	48.7	45.2	40.6	47.8	40.4
R07732	7 NOBLE AVENUE PUNCHBOWL	RES	0.F	43	46.3	42.2	42.8	43.8	42.8
R07732	7 NOBLE AVENUE PUNCHBOWL	RES	1.F	47.2	50	46.3	45.7	48.1	45.7
R07733	41/5 NOBLE AVENUE PUNCHBOWL	RES	0.F	42.6	44.9	40.1	40.7	41.9	40.7
R07733	41/5 NOBLE AVENUE PUNCHBOWL	RES	1.F	46.4	50.4	45.7	45.4	47.4	45.8
R07734	22 MOUNT LEWIS AVENUE PUNCHBOWL	RES	0.F	45.6	47.4	43.1	45.1	46.2	45
R07735	20 MOUNT LEWIS AVENUE PUNCHBOWL	RES	0.F	46.2	48.1	42.9	44.4	45.7	44.2
R07736	18 MOUNT LEWIS AVENUE PUNCHBOWL	RES	0.F	44	45.9	43.2	42.8	44.4	42.9
R07736	18 MOUNT LEWIS AVENUE PUNCHBOWL	RES	1.F	48.2	49.7	46.1	47.1	48.5	46.6
R07737	28/16 MOUNT LEWIS AVENUE PUNCHBOWL	RES	0.F	42.2	44.3	40.2	41.3	42.5	41.1
R07738	29/14 MOUNT LEWIS AVENUE PUNCHBOWL	RES	0.F	41.4	44.8	40.2	38.4	42.7	38.4
R07739	30/12 MOUNT LEWIS AVENUE PUNCHBOWL	RES	0.F	40.6	43.7	39.2	38.3	41.2	38.4
R07740	40/3 NOBLE AVENUE PUNCHBOWL	RES	0.F	43	46.6	41.1	37.3	42.9	37.6
R07740	40/3 NOBLE AVENUE PUNCHBOWL	RES	1.F	47.8	50.3	44	40	46.8	40.3
R07741	39/1 NOBLE AVENUE PUNCHBOWL	RES	0.F	41.7	43.7	38.9	38.6	40.3	38.6
R07742	38/9 CARRISBROOK AVENUE PUNCHBOWL	RES	0.F	39.4	42.3	37.2	35.3	37.7	35.4
R07742	38/9 CARRISBROOK AVENUE PUNCHBOWL	RES	1.F	43.3	46.6	40.1	38.1	41.1	38
R07743	10 MOUNT LEWIS AVENUE PUNCHBOWL	RES	0.F	39.2	41.7	38.2	37.9	39.8	37.8
R07743	10 MOUNT LEWIS AVENUE PUNCHBOWL	RES	1.F	41.9	45.7	40.9	40.9	42.7	40.5
R07744	23/45 MOUNT LEWIS AVENUE PUNCHBOWL	RES	0.F	41.7	44	40.7	43.3	42.9	43
R07745	22/43 MOUNT LEWIS AVENUE PUNCHBOWL	RES	0.F	39.7	40.9	39.3	39.7	40.4	39.6
R07746	21/41 MOUNT LEWIS AVENUE PUNCHBOWL	RES	0.F	38.1	38.7	37.5	39.2	38.4	39.2
R07747	39 MOUNT LEWIS AVENUE PUNCHBOWL	RES	0.F	39.2	39.8	37.2	37.2	39.4	37.5
R07748	19/37 MOUNT LEWIS AVENUE PUNCHBOWL	RES	0.F	42.4	43.4	39.4	37.4	41.2	37.5
R07748	19/37 MOUNT LEWIS AVENUE PUNCHBOWL	RES	1.F	45.4	47.4	41.8	40.4	44.2	40.2
R07749	18/35 MOUNT LEWIS AVENUE PUNCHBOWL	RES	0.F	42.4	44.1	40.8	37.8	43.1	37.8
R07749	18/35 MOUNT LEWIS AVENUE PUNCHBOWL	RES	1.F	45.3	48	43.8	41.1	46.1	41
R07750	8 MOUNT LEWIS AVENUE PUNCHBOWL	RES	0.F	40.4	42.1	38.1	35.1	39.2	35.3
R07750	8 MOUNT LEWIS AVENUE PUNCHBOWL	RES	1.F	43.4	46.4	40.9	37.9	42.3	38.4
R07751	7 CARRISBROOK AVENUE PUNCHBOWL	RES	0.F	42.2	43.8	38.7	35.5	40	35.5
R07752	36/5 CARRISBROOK AVENUE PUNCHBOWL	RES	0.F	42.6	43.4	39.9	38.8	40.3	39.4
R07753	25/44 CARRISBROOK AVENUE PUNCHBOWL	RES	0.F	39.3	34.6	38.7	42.1	34.7	42.7
R07754	42 CARRISBROOK AVENUE PUNCHBOWL	RES	1.F	38.5	39.9	36.4	34.4	37.4	34.2
R07755	40 CARRISBROOK AVENUE PUNCHBOWL	RES	0.F	39.5	40.1	40.2	40	36.4	40.6
R07756	38 CARRISBROOK AVENUE PUNCHBOWL	RES	0.F	41.7	42.5	41.4	40.1	37.9	40.8
R07757	21/36 CARRISBROOK AVENUE PUNCHBOWL	RES	0.F	45.1	45.3	41.1	41.9	40.6	41.7
R07757	21/36 CARRISBROOK AVENUE PUNCHBOWL	RES	1.F	48.4	46.4	45.1	43.6	44.3	43.3
R07758	20/34 CARRISBROOK AVENUE PUNCHBOWL	RES	0.F	40.6	43.4	39.7	40.8	38.9	41
R07759	19/32 CARRISBROOK AVENUE PUNCHBOWL	RES	0.F	41.6	42.5	40.1	39.6	37.1	40.9
R07760	18/30 CARRISBROOK AVENUE PUNCHBOWL	RES	0.F	44.5	47	40.1	39.3	40.9	39
R07761	28 CARRISBROOK AVENUE PUNCHBOWL	RES	0.F	42.7	45.3	39.9	38.3	40.3	38.9
R07762	26 CARRISBROOK AVENUE PUNCHBOWL	RES	0.F	39.5	41.6	37.1	36.7	37.9	37.2
R07762	26 CARRISBROOK AVENUE PUNCHBOWL	RES	1.F	48.9	49.4	44.7	42	44.1	43.3
R07763	24 CARRISBROOK AVENUE PUNCHBOWL	RES	0.F	41	42.9	36.8	36.5	36.5	36.9
R07764	14/22 CARRISBROOK AVENUE PUNCHBOWL	RES	0.F	43.3	45	39.8	37.3	37.9	37.6
R07764	14/22 CARRISBROOK AVENUE PUNCHBOWL	RES	1.F	46.3	47.5	42.2	39.4	40.4	40.4
R07765	13/22A CARRISBROOK AVENUE PUNCHBOWL	RES	0.F	44.9	48.2	40.8	38.9	40.1	38.7
R07765	13/22A CARRISBROOK AVENUE PUNCHBOWL	RES	1.F	47.7	49.7	43.2	41.2	42.3	40.7
R07766	20A CARRISBROOK AVENUE PUNCHBOWL	RES	0.F	43.7	47.3	40.4	36	40.2	36.1
R07766	20A CARRISBROOK AVENUE PUNCHBOWL	RES	1.F	46.2	49.5	42.7	38.2	42.6	37.8
R07767	18 CARRISBROOK AVENUE PUNCHBOWL	RES	0.F	43.7	47.7	40.7	36	41	35.9
R07767	18 CARRISBROOK AVENUE PUNCHBOWL	RES	1.F	46.2	50.2	42.9	38.3	43.6	37.9
R07768	16 CARRISBROOK AVENUE PUNCHBOWL	RES	0.F	43.8	47.6	40.6	38.2	41.3	38
R07769	14 CARRISBROOK AVENUE PUNCHBOWL	RES	0.F	44	47.5	41.1	39.4	41.3	39.4
R07770	12 CARRISBROOK AVENUE PUNCHBOWL	RES	0.F	46.2	47.5	41.5	39.8	41.4	39.5
R07771	3 CARRISBROOK AVENUE PUNCHBOWL	RES	0.F	41.9	42.6	39.1	38	39.5	37.9
R07772	34/1 CARRISBROOK AVENUE PUNCHBOWL	RES	0.F	42.7	43.4	40.3	37.6	41.6	38
R07772	34/1 CARRISBROOK AVENUE PUNCHBOWL	RES	1.F	46.2	47.2	43.3	40.3	44.3	42.2
R07773	6 MOUNT LEWIS AVENUE PUNCHBOWL	RES	0.F	44.8	46.1	41.9	38.9	41.1	38.7
R07773	6 MOUNT LEWIS AVENUE PUNCHBOWL	RES	1.F	49.3	50.2	45.2	41.2	43.6	40.7
R07774	10 CARRISBROOK AVENUE PUNCHBOWL	RES	0.F	45.6	48.4	42.3	39.1	42.5	38.8
R07775	8 CARRISBROOK AVENUE PUNCHBOWL	RES	0.F	46.2	48.3	42.7	38.1	42.7	37.9
R07776	6 CARRISBROOK AVENUE PUNCHBOWL	RES	0.F	44	46.2	42	38.2	41.9	38.2
R07777	4/4 CARRISBROOK AVENUE PUNCHBOWL	RES	0.F	45.2	45.5	41.2	37.8	41.3	37.9
R07778	2 CARRISBROOK AVENUE PUNCHBOWL	RES	0.F	44	44.8	41	38.3	40.6	38.2
R07779	2/4 MOUNT LEWIS AVENUE PUNCHBOWL	RES	0.F	45.3	45.9	41.5	38.5	42.1	38.6
R07779	2/4 MOUNT LEWIS AVENUE PUNCHBOWL	RES	1.F	49	51	44.5	42.4	44.9	42.2
R07780	17 MOUNT LEWIS AVENUE PUNCHBOWL	RES	0.F	50.2	50.4	44.1	40.1	43.5	39.9
R07781	15 MOUNT LEWIS AVENUE PUNCHBOWL	RES	0.F	46.7	47.2	44.6	39.7	42.8	39.8
R07782	13 MOUNT LEWIS AVENUE PUNCHBOWL	RES	0.F	44.9	46.7	42.3	39.6	43.1	39.3
R07782	13 MOUNT LEWIS AVENUE PUNCHBOWL	RES	1.F	51.2	52.8	47.6	43.7	48.2	43.1
R07783	11 MOUNT LEWIS AVENUE PUNCHBOWL	RES	0.F	41.6	42.6	39.9	36.2	40.5	36.3
R07784	9 MOUNT LEWIS AVENUE PUNCHBOWL	RES	0.F	48.3	51	45.5	41	45.8	40.8
R07785	19 MOUNT LEWIS AVENUE PUNCHBOWL	RES	0.F	48.6	48.5	44.1	39.9	44.2	39.8
R07786	11/21 MOUNT LEWIS AVENUE PUNCHBOWL	RES	0.F	47.2	47.8	43.7	40	44.5	40
R07786	11/21 MOUNT LEWIS AVENUE PUNCHBOWL	RES	1.F	50	51.2	46.5	42.8	47.3	42.5
R07787	12/23 MOUNT LEWIS AVENUE PUNCHBOWL	RES	0.F	47.6	48.9	43.8	40.6	45.3	40.5
R07788	13/25 MOUNT LEWIS AVENUE PUNCHBOWL	RES	0.F	43.5	45.8	41.6	40.2	42.7	40.6
R07789	14/27 MOUNT LEWIS AVENUE PUNCHBOWL	RES	0.F	43.3	45.8	41.7	40.3	42.7	40.3

R07789	14/27 MOUNT LEWIS AVENUE PUNCHBOWL	RES	1.F	46.9	50.2	45	43.3	46.4	43.1
R07790	15/29 MOUNT LEWIS AVENUE PUNCHBOWL	RES	0.F	43.2	46.2	42.1	42.4	44.3	42.5
R07790	15/29 MOUNT LEWIS AVENUE PUNCHBOWL	RES	1.F	46.6	50.1	45.1	45	47.2	44.8
R07791	16/31 MOUNT LEWIS AVENUE PUNCHBOWL	RES	0.F	43.2	46.5	41.9	39.5	44.4	40.1
R07792	17/33 MOUNT LEWIS AVENUE PUNCHBOWL	RES	0.F	42.9	46.2	42	39.3	44.4	40
R07793	43/30 CATHERINE STREET PUNCHBOWL	RES	0.F	46.8	49.5	45.1	44	48.1	43.8
R07794	44/28 CATHERINE STREET PUNCHBOWL	RES	0.F	45.4	48.9	44.9	44	47.6	43.8
R07794	44/28 CATHERINE STREET PUNCHBOWL	RES	1.F	48.8	52.1	48.9	47.5	50.9	47
R07795	A/26 CATHERINE STREET PUNCHBOWL	RES	0.F	45.8	47.9	45	44.1	46.9	44
R07796	B/24 CATHERINE STREET PUNCHBOWL	RES	0.F	46.1	47.7	44.5	44.4	46.6	44.5
R07796	B/24 CATHERINE STREET PUNCHBOWL	RES	1.F	50	52.2	48.5	47.8	50.7	47.6
R07797	C/22 CATHERINE STREET PUNCHBOWL	RES	0.F	48.2	50	46.1	42.5	48.9	43
R07798	B/25 CATHERINE STREET PUNCHBOWL	RES	0.F	47.4	49.8	45.3	46.8	45.2	46.4
R07799	B/23 CATHERINE STREET PUNCHBOWL	RES	0.F	48.3	50.2	45.2	46.6	45.1	46.2
R07800	A/21 CATHERINE STREET PUNCHBOWL	RES	0.F	42.5	42	40.9	47.2	40.1	46.9
R07801	B/19 CATHERINE STREET PUNCHBOWL	RES	0.F	47.7	49.9	44.5	46.9	47.1	46.7
R07802	2/17 CATHERINE STREET PUNCHBOWL	RES	0.F	48.1	51.6	45.5	47	48.6	47
R07803	47/18 CATHERINE STREET PUNCHBOWL	RES	0.F	47.5	49.9	46.1	42.6	48.4	42.6
R07804	1/15 CATHERINE STREET PUNCHBOWL	RES	0.F	49.6	51.4	47.6	46.6	49.8	46.7
R07805	1/16 CATHERINE STREET PUNCHBOWL	RES	0.F	46.1	49.9	45.2	45.1	47.6	45.8
R07806	2/14 CATHERINE STREET PUNCHBOWL	RES	0.F	47	49.8	45.1	43.4	46.5	43.5
R07807	A/13 CATHERINE STREET PUNCHBOWL	RES	0.F	45.3	48.3	45.5	44.8	47.2	45.4
R07808	B/11 CATHERINE STREET PUNCHBOWL	RES	0.F	49.5	51.4	46.4	45.5	49.3	45.4
R07809	21/10 HENRY STREET PUNCHBOWL	RES	0.F	49.5	47.8	45.7	48.7	45.4	48.7
R07810	2/10A HENRY STREET PUNCHBOWL	RES	0.F	44.9	45.9	44.6	46.1	43.9	46
R07811	1/12 HENRY STREET PUNCHBOWL	RES	0.F	47.7	48.9	45.5	47	47	49.3
R07812	32/9 CATHERINE STREET PUNCHBOWL	RES	0.F	52	54	47.9	43.3	51.4	43.2
R07813	A/12 CATHERINE STREET PUNCHBOWL	RES	0.F	47	50.7	45.6	41.8	47.2	42.3
R07814	B/10 CATHERINE STREET PUNCHBOWL	RES	0.F	46.3	49.1	44.8	41.1	46	41
R07815	1/8 CATHERINE STREET PUNCHBOWL	RES	0.F	46.7	49.2	44.8	41.8	46.1	41.8
R07816	2/6 CATHERINE STREET PUNCHBOWL	RES	0.F	47.9	49.5	44.7	40.9	46.9	40.9
R07817	31/7 CATHERINE STREET PUNCHBOWL	RES	0.F	53.2	54.1	49.5	46.5	52.6	46.5
R07818	B/5 CATHERINE STREET PUNCHBOWL	RES	0.F	53.5	55.1	50.2	45.6	53.5	45.5
R07819	A/3 CATHERINE STREET PUNCHBOWL	RES	0.F	51.8	54.3	50.3	47.3	51.9	47
R07820	1-3 CATHERINE STREET PUNCHBOWL	RES	0.F	51.3	54	49.7	45.7	51.5	45.4
R07821	7 MOUNT LEWIS AVENUE PUNCHBOWL	RES	0.F	46.2	47.5	43.6	39.7	43.7	40
R07822	5 MOUNT LEWIS AVENUE PUNCHBOWL	RES	0.F	44.9	46.4	42.3	40.4	42.7	40.4
R07822	5 MOUNT LEWIS AVENUE PUNCHBOWL	RES	1.F	49.9	52	46.6	44.9	47.1	45
R07823	3 MOUNT LEWIS AVENUE PUNCHBOWL	RES	0.F	44.2	43.4	41.2	39.1	41.4	39.1
R07824	1 MOUNT LEWIS AVENUE PUNCHBOWL	RES	0.F	47.7	48.6	45.1	44.4	44.3	44.4
R07825	1/2 MOUNT LEWIS AVENUE PUNCHBOWL	RES	0.F	47.1	47.4	43.5	42.5	43.3	42.5
R07826	C/65 KELLY STREET PUNCHBOWL	RES	0.F	49.1	49.5	45.8	46.6	45	46.3
R07827	B/63 KELLY STREET PUNCHBOWL	RES	0.F	49.7	50.9	46.5	49.7	45.8	49.7
R07828	A/61 KELLY STREET PUNCHBOWL	RES	0.F	49.9	51.2	47.7	50	46.6	50
R07829	A/61 KELLY STREET PUNCHBOWL	RES	0.F	50	51.7	49.9	50.2	47	50.2
R07830	A/57 KELLY STREET PUNCHBOWL	RES	0.F	55.6	56.5	54.1	49.2	55.4	49.2
R07831	1-3 CATHERINE STREET PUNCHBOWL	OPW	0.F	57.6	58.3	55.8	48.3	56.3	48.4
R07831	1-3 CATHERINE STREET PUNCHBOWL	OPW	1.F	57.5	60.2	56.3	51.2	56.6	50.7
R07832	4 CATHERINE STREET PUNCHBOWL	RES	0.F	49.9	53	46.8	42.7	47.3	42.6
R07833	280/51 KELLY STREET PUNCHBOWL	RES	0.F	57.7	57.9	55.7	47	56.5	46.7
R07833	280/51 KELLY STREET PUNCHBOWL	RES	1.F	57.8	60.4	56.5	51	56.8	50.8
R07834	2/49 KELLY STREET PUNCHBOWL	RES	0.F	58	56.4	55.8	46.5	56.9	46.3
R07835	1/47A KELLY STREET PUNCHBOWL	RES	0.F	58.5	56.7	55.8	46.2	57	46.2
R07836	B/47 KELLY STREET PUNCHBOWL	RES	0.F	58.8	56.9	56	45	57.2	45.1
R07837	A/45A KELLY STREET PUNCHBOWL	RES	0.F	59	57.2	56.1	43.8	57.9	43.8
R07838	43 KELLY STREET PUNCHBOWL	RES	0.F	60.1	57.8	56.9	47	58.3	46.5
R07838	43 KELLY STREET PUNCHBOWL	RES	1.F	60.3	60.6	57.8	49.6	58.5	49.1
R07839	2A HENRY STREET PUNCHBOWL	RES	0.F	58.4	57.9	55.6	46.8	57.8	46.7
R07839	2A HENRY STREET PUNCHBOWL	RES	1.F	58.4	60.8	56.8	50.1	57.9	49.8
R07840	A/2 HENRY STREET PUNCHBOWL	RES	0.F	57.8	55.5	53.1	46.7	53.9	46.8
R07841	232/4 HENRY STREET PUNCHBOWL	RES	0.F	56.3	54.8	49.8	47.5	52.5	47.5
R07842	6-8 HENRY STREET PUNCHBOWL	OCC	0.F	52.3	53.8	48.7	44.9	48.9	45.9
R07842	6-8 HENRY STREET PUNCHBOWL	OCC	1.F	55.1	56.3	52.8	49.3	55.3	50
R07843	6-8 HENRY STREET PUNCHBOWL	RES	0.F	50.4	49.6	47.8	46.8	48	46.9
R07843	6-8 HENRY STREET PUNCHBOWL	RES	1.F	54	54.1	51.3	52.8	51.4	52.8
R07844	A/9 HENRY STREET PUNCHBOWL	RES	0.F	48.7	50.3	46.5	48.7	47.4	48.7
R07844	A/9 HENRY STREET PUNCHBOWL	RES	1.F	51.3	54.2	49.6	51.9	50.7	51.4
R07845	B/7 HENRY STREET PUNCHBOWL	RES	0.F	49.2	49.8	46.3	49.4	49	49.4
R07846	C/5 HENRY STREET PUNCHBOWL	RES	0.F	51.4	50.7	49	45.9	50.9	47.8
R07847	Y/3 HENRY STREET PUNCHBOWL	RES	0.F	51.8	49.3	46.2	47.5	47.6	47.6
R07848	X/1 HENRY STREET PUNCHBOWL	RES	0.F	52.6	54.4	49.9	45.8	52.5	46.8
R07848	X/1 HENRY STREET PUNCHBOWL	RES	1.F	55.7	57.7	52.9	50.3	54.8	51.2
R07849	30/41 KELLY STREET PUNCHBOWL	RES	0.F	59.3	60.7	57.3	46.6	60.2	47.3
R07850	2/39 KELLY STREET PUNCHBOWL	RES	0.F	59.1	58.6	56.1	48.6	54.6	48.5
R07850	2/39 KELLY STREET PUNCHBOWL	RES	1.F	60.2	58.9	57.5	54.9	56.9	54.8
R07851	52 HIGHCLERE AVENUE PUNCHBOWL	RES	0.F	48.5	48.4	47.4	50.8	46.7	50.8
R07852	2/54 HIGHCLERE AVENUE PUNCHBOWL	RES	0.F	56.2	59.3	56.8	49.7	62.4	49.7
R07852	2/54 HIGHCLERE AVENUE PUNCHBOWL	RES	1.F	57.2	60.2	57	51.9	62.4	51.8
R07853	Y/50 HIGHCLERE AVENUE PUNCHBOWL	RES	0.F	42.9	43.7	42.7	47.4	43.2	47.3
R07854	42 HIGHCLERE AVENUE PUNCHBOWL	RES	0.F	59.9	60.6	54.5	54.4	63.5	54.4

R07854	42 HIGHCLERE AVENUE PUNCHBOWL	RES	1.F	60.5	62	58.5	55.8	63.7	56.7
R07854	42 HIGHCLERE AVENUE PUNCHBOWL	RES	2.F	59.4	61.3	60.8	57.8	62.5	59.4
R07855	A/46 HIGHCLERE AVENUE PUNCHBOWL	RES	0.F	57.5	60.7	58.9	49.5	64	49.9
R07856	1/37 KELLY STREET PUNCHBOWL	RES	0.F	59	54.3	52.3	48.9	51.9	49.7
R07857	B/35 KELLY STREET PUNCHBOWL	RES	0.F	61.4	60.8	58.1	50.7	58.6	51.5
R07858	1/40 HIGHCLERE AVENUE PUNCHBOWL	RES	0.F	61.1	62.1	60.1	60.5	65.3	61.7
R07859	B/38 HIGHCLERE AVENUE PUNCHBOWL	RES	0.F	61.6	62.7	60.6	56.4	65.9	59.2
R07860	C/36 HIGHCLERE AVENUE PUNCHBOWL	RES	0.F	62.1	63.3	61.1	49.6	66.5	50.7
R07861	A/33 KELLY STREET PUNCHBOWL	RES	0.F	61.5	60.8	61.5	52.7	58.7	52.5
R07862	31 KELLY STREET PUNCHBOWL	RES	0.F	63.3	60.9	63.3	51.5	58.2	51.5
R07862	31 KELLY STREET PUNCHBOWL	RES	1.F	63.5	62.3	62	54.4	63	54.4
R07862	31 KELLY STREET PUNCHBOWL	RES	2.F	63.3	64.8	63.5	57.8	63.9	57.8
R07863	2/29 KELLY STREET PUNCHBOWL	RES	0.F	61.5	63	59.6	50.7	60	50.8
R07863	2/29 KELLY STREET PUNCHBOWL	RES	1.F	62	64.6	60.6	53.2	62.6	53.1
R07863	2/29 KELLY STREET PUNCHBOWL	RES	2.F	63.5	66.8	63.1	56.6	65.1	56.2
R07864	34 HIGHCLERE AVENUE PUNCHBOWL	RES	0.F	66	67.5	62.9	51.8	69.3	51.8
R07864	34 HIGHCLERE AVENUE PUNCHBOWL	RES	1.F	65.9	68.2	64.4	52.8	69.6	52.7
R07864	34 HIGHCLERE AVENUE PUNCHBOWL	RES	2.F	65.9	68.3	67.6	56.6	69.6	56.6
R07864	34 HIGHCLERE AVENUE PUNCHBOWL	RES	3.F	65.7	68	67.6	59.6	69.6	60.1
R07865	1/22 HIGHCLERE AVENUE PUNCHBOWL	RES	0.F	66.2	68.4	63.7	54.9	69.3	55
R07865	1/22 HIGHCLERE AVENUE PUNCHBOWL	RES	1.F	66	69	64.3	56.5	69.7	55.7
R07866	3/27 KELLY STREET PUNCHBOWL	RES	0.F	62.5	66.8	61.7	52	64.1	51.7
R07867	37 HIGHCLERE AVENUE PUNCHBOWL	RES	0.F	60.5	50.9	59.9	62.2	54.4	62.1
R07867	37 HIGHCLERE AVENUE PUNCHBOWL	RES	1.F	65	53.3	64.4	64.2	54.1	64.6
R07867	37 HIGHCLERE AVENUE PUNCHBOWL	RES	2.F	66.7	56.7	66.6	67.3	54	67.1
R07867	37 HIGHCLERE AVENUE PUNCHBOWL	RES	3.F	67.5	61	68.2	67.6	59.6	67.6
R07868	49 HIGHCLERE AVENUE PUNCHBOWL	RES	0.F	57.5	49.5	51.5	49.9	59.6	49.6
R07869	51 HIGHCLERE AVENUE PUNCHBOWL	RES	0.F	57.7	50.9	57.7	52	61.7	52.1
R07869	51 HIGHCLERE AVENUE PUNCHBOWL	RES	1.F	58.4	54	57.8	51.9	61.7	52
R07869	51 HIGHCLERE AVENUE PUNCHBOWL	RES	2.F	58.4	56.4	57	53.8	61.7	53.1
R07870	18/53 HIGHCLERE AVENUE PUNCHBOWL	RES	0.F	57.6	51	57.7	52.1	62	52.2
R07870	18/53 HIGHCLERE AVENUE PUNCHBOWL	RES	1.F	58.1	52.6	57.7	54.1	61.9	54.2
R07871	19/59 HIGHCLERE AVENUE PUNCHBOWL	RES	0.F	55.3	53.7	56.5	56.4	60.7	56.5
R07872	69 HIGHCLERE AVENUE PUNCHBOWL	RES	0.F	54.7	50.6	55.3	55.9	60	56
R07873	35/22 ACACIA AVENUE PUNCHBOWL	RES	0.F	54	39.4	54.5	55.8	40.8	57.6
R07874	36/20 ACACIA AVENUE PUNCHBOWL	RES	0.F	54	43.8	54.7	55.5	45.2	59.8
R07875	37/16 ACACIA AVENUE PUNCHBOWL	RES	0.F	53.6	43.1	54.3	55.7	43.7	59.7
R07875	37/16 ACACIA AVENUE PUNCHBOWL	RES	1.F	56.8	46.6	57.5	57.9	45.5	59.9
R07876	1/14 ACACIA AVENUE PUNCHBOWL	RES	0.F	52.8	42.7	52.2	55	43.7	56.3
R07877	2/12 ACACIA AVENUE PUNCHBOWL	RES	0.F	51.3	43.2	50.8	56.2	44.2	56.2
R07877	2/12 ACACIA AVENUE PUNCHBOWL	RES	1.F	57	46.5	56.9	58.4	46	58.1
R07878	3/10 ACACIA AVENUE PUNCHBOWL	RES	0.F	58.7	44.2	59.6	52.8	45.6	55.8
R07879	3/10 ACACIA AVENUE PUNCHBOWL	RES	0.F	55.2	42.2	48.1	51.7	44.3	53.8
R07879	3/10 ACACIA AVENUE PUNCHBOWL	RES	1.F	55.9	44.1	53.6	55.7	44.4	56.1
R07880	3/8 ACACIA AVENUE PUNCHBOWL	RES	0.F	58.9	43.3	57.9	62.2	44.3	61.8
R07880	3/8 ACACIA AVENUE PUNCHBOWL	RES	1.F	61.1	44.6	60.5	63.2	44.7	62.7
R07881	3/8 ACACIA AVENUE PUNCHBOWL	RES	0.F	58.9	50.2	59.8	59.9	50.3	59.6
R07881	3/8 ACACIA AVENUE PUNCHBOWL	RES	1.F	61.7	53	61.6	61.9	52.1	61.9
R07882	3/6 ACACIA AVENUE PUNCHBOWL	RES	0.F	57.1	50.7	57.6	56.3	56.4	56.3
R07883	683 PUNCHBOWL ROAD PUNCHBOWL	RES	0.F	63.2	52.9	63.1	66.2	55.4	66.5
R07884	2/681 PUNCHBOWL ROAD PUNCHBOWL	RES	0.F	67	62.2	66.7	63.1	65.5	65.6
R07884	2/681 PUNCHBOWL ROAD PUNCHBOWL	RES	1.F	67	63.5	67	65.3	66.2	66.2
R07885	1/679 PUNCHBOWL ROAD PUNCHBOWL	RES	0.F	65.8	63.5	65.8	58.8	66.9	59
R07885	1/679 PUNCHBOWL ROAD PUNCHBOWL	RES	1.F	65.9	64.3	65.9	62	67	61.8
R07886	2/677 PUNCHBOWL ROAD PUNCHBOWL	RES	0.F	64.4	62.4	64.4	63.1	65.3	67
R07887	12/673 PUNCHBOWL ROAD PUNCHBOWL	RES	0.F	62.1	60.4	62.1	60.1	63.3	60.2
R07888	21/3 ACACIA AVENUE PUNCHBOWL	RES	0.F	56.1	53.5	55.1	62.2	54.5	65.3
R07889	671 PUNCHBOWL ROAD PUNCHBOWL	RES	0.F	54.8	55.4	55.1	56.8	57.7	60.1
R07890	14/669 PUNCHBOWL ROAD PUNCHBOWL	RES	0.F	59.8	59.2	59.9	58.2	61.9	58.2
R07891	667 PUNCHBOWL ROAD PUNCHBOWL	RES	0.F	60.6	60.7	61.2	57.8	63.2	57.8
R07891	667 PUNCHBOWL ROAD PUNCHBOWL	RES	1.F	60.8	61.5	61.6	60.7	63.4	60.8
R07892	20/1 ACACIA AVENUE PUNCHBOWL	RES	0.F	57	54.2	54.3	57.4	56	60.9
R07893	21/3 ACACIA AVENUE PUNCHBOWL	RES	0.F	55.6	54	56	56.8	55	60.1
R07894	B/5 ACACIA AVENUE PUNCHBOWL	RES	0.F	54.1	49.9	54.2	55.4	51.8	56.9
R07895	B/5 ACACIA AVENUE PUNCHBOWL	RES	0.F	55.3	51.3	55.5	53.2	53.8	53.6
R07896	D/9 ACACIA AVENUE PUNCHBOWL	RES	0.F	53.7	48.8	51.6	56.9	51.9	59.1
R07896	D/9 ACACIA AVENUE PUNCHBOWL	RES	1.F	56.9	53.2	56.4	60.4	55.7	61.8
R07897	D/9 ACACIA AVENUE PUNCHBOWL	RES	0.F	53.8	50.4	53.5	54.8	51.7	55.4
R07898	13 ACACIA AVENUE PUNCHBOWL	RES	0.F	54.7	49.5	54.8	57.4	53	57.6
R07899	16/665 PUNCHBOWL ROAD PUNCHBOWL	RES	0.F	57.7	57.5	58.4	57.3	59.4	57.4
R07900	3/663 PUNCHBOWL ROAD PUNCHBOWL	RES	0.F	57.4	57.3	58.1	58	59	58.2
R07901	2/661 PUNCHBOWL ROAD PUNCHBOWL	RES	0.F	57	57	57.8	55.3	58.8	54.5
R07902	1/659 PUNCHBOWL ROAD PUNCHBOWL	RES	0.F	56.1	56.8	57.6	56	58.5	56.3
R07903	1/655 PUNCHBOWL ROAD PUNCHBOWL	RES	0.F	55.3	56	56.7	57.1	57.5	57.6
R07904	653 PUNCHBOWL ROAD PUNCHBOWL	RES	0.F	55.2	57.7	56.4	57	59.1	56.5
R07905	22/651 PUNCHBOWL ROAD PUNCHBOWL	RES	0.F	53.7	55.4	54.6	55.7	56.7	53.4
R07906	232/649 PUNCHBOWL ROAD PUNCHBOWL	RES	0.F	52.8	55	54.2	55.7	56.3	55.5
R07907	2/726 PUNCHBOWL ROAD WILEY PARK	RES	0.F	53.8	51.9	50.6	56.6	54.3	56.7
R07908	4/728 PUNCHBOWL ROAD PUNCHBOWL	RES	0.F	49.8	49	49.5	56.3	54	56.2
R07908	4/728 PUNCHBOWL ROAD PUNCHBOWL	RES	1.F	53.9	53.4	52.5	59	53.7	58.6

R07909	3/730 PUNCHBOWL ROAD PUNCHBOWL	RES	0.F	51.2	53.2	49.8	57.7	53.4	57.7
R07910	2/732 PUNCHBOWL ROAD PUNCHBOWL	RES	0.F	50.5	47	47.4	55.8	52.7	56
R07911	1/734 PUNCHBOWL ROAD PUNCHBOWL	RES	0.F	48.4	49.5	46	52.7	49.4	52.9
R07912	1 ROSEMONT STREET NORTH PUNCHBOWL	RES	0.F	54.8	53.4	53.4	57.2	50.2	57.1
R07913	1/2 DUDLEY STREET PUNCHBOWL	COM	0.F	54	56.6	51.6	56.6	58.3	58
R07914	B/6 DUDLEY STREET PUNCHBOWL	RES	0.F	53.3	53.7	52.7	56.3	53.1	56.4
R07914	B/6 DUDLEY STREET PUNCHBOWL	RES	1.F	58.8	57.5	56.5	60.9	57.4	60.8
R07915	43/8 DUDLEY STREET PUNCHBOWL	RES	0.F	54.5	53.7	54.6	59.9	55	60.1
R07916	42/10 DUDLEY STREET PUNCHBOWL	RES	0.F	55.7	56.1	56.5	59.9	55	59.6
R07917	1 DUDLEY STREET PUNCHBOWL	RES	0.F	56.1	57.5	54.9	60.4	63.3	60.7
R07918	3A DUDLEY STREET PUNCHBOWL	RES	0.F	51.7	52.1	53.3	60.7	53.9	59.7
R07919	B/5 DUDLEY STREET PUNCHBOWL	RES	0.F	54.5	51.4	53.7	59.9	52.9	59.3
R07920	A/7 DUDLEY STREET PUNCHBOWL	RES	0.F	58.1	54.9	54	59.9	55.5	59.6
R07921	9A DUDLEY STREET PUNCHBOWL	RES	0.F	61.2	57.3	56.4	61.8	55.2	61.1
R07922	11 DUDLEY STREET PUNCHBOWL	RES	0.F	57.5	58.4	57.4	65.5	59.3	65.7
R07923	64/11 RICKARD STREET PUNCHBOWL	RES	0.F	55.4	57.1	56.3	69	55.7	69.4
R07923	64/11 RICKARD STREET PUNCHBOWL	RES	1.F	57.5	59.7	58	69.5	58.6	69.8
R07924	65/738-742 PUNCHBOWL ROAD PUNCHBOWL	RES	0.F	57.7	57.2	59.8	61.3	62.6	61.1
R07924	65/738-742 PUNCHBOWL ROAD PUNCHBOWL	RES	1.F	60.7	59.4	60.9	63.9	62.9	63.6
R07925	63/9 RICKARD STREET PUNCHBOWL	RES	0.F	57.5	57.7	57.6	70	58.6	70.5
R07926	1/7 RICKARD STREET PUNCHBOWL	RES	0.F	58.5	58.7	57.4	71.2	59.7	71.6
R07927	8 RICKARD STREET PUNCHBOWL	RES	0.F	71.4	62.8	65.2	73.9	63.7	74.5
R07927	8 RICKARD STREET PUNCHBOWL	RES	1.F	72.1	65.2	67.8	74.5	65	75.1
R07928	1/746 PUNCHBOWL ROAD PUNCHBOWL	RES	0.F	67	65.3	64.8	73.3	70.1	73.9
R07928	1/746 PUNCHBOWL ROAD PUNCHBOWL	RES	1.F	69.4	67.2	67.6	73.8	70.5	74.4
R07929	2/744 PUNCHBOWL ROAD PUNCHBOWL	RES	0.F	69.8	61.8	61.7	71.8	63.4	72.4
R07929	2/744 PUNCHBOWL ROAD PUNCHBOWL	RES	1.F	70	65.5	65.3	72.4	64.6	73
R07930	12A RICKARD STREET PUNCHBOWL	RES	0.F	61.8	59.3	61.5	62.7	68.3	63.2
R07930	12A RICKARD STREET PUNCHBOWL	RES	1.F	61.9	62.6	61.8	63	66.7	63.4
R07931	10A RICKARD STREET PUNCHBOWL	RES	0.F	61.3	60.2	59.9	55.5	63.5	58
R07931	10A RICKARD STREET PUNCHBOWL	RES	1.F	63.1	63.8	64	57.7	63.4	59.8
R07932	51/13 DUDLEY STREET PUNCHBOWL	RES	0.F	64.6	57.1	60.2	68.2	59.1	68.7
R07933	52/15 DUDLEY STREET PUNCHBOWL	RES	0.F	60.9	58.4	60.1	62	53.9	63.1
R07934	12A DUDLEY STREET PUNCHBOWL	RES	0.F	56.6	56.9	56.7	59.5	55.3	60.1
R07935	41/12 DUDLEY STREET PUNCHBOWL	RES	0.F	56.9	57	54	58.3	56	58.4
R07936	14 DUDLEY STREET PUNCHBOWL	RES	0.F	58.5	55.3	58.7	59.4	54.8	59.3
R07937	16 DUDLEY STREET PUNCHBOWL	RES	0.F	58.1	57	58.3	56.6	56.3	58.4
R07937	16 DUDLEY STREET PUNCHBOWL	RES	1.F	59	60.4	59.9	58.5	57.8	59.7
R07938	18 DUDLEY STREET PUNCHBOWL	RES	0.F	57.8	56.8	57.6	60.9	56.4	60.7
R07938	18 DUDLEY STREET PUNCHBOWL	RES	1.F	59.5	58.6	58.7	63	57.1	63
R07939	21 ROSEMONT STREET NORTH PUNCHBOWL	RES	0.F	56.6	55.5	56.4	57.8	55.6	58.8
R07940	19 ROSEMONT STREET NORTH PUNCHBOWL	RES	0.F	56.7	53.8	56.2	58.7	54.8	58.9
R07941	17 ROSEMONT STREET NORTH PUNCHBOWL	RES	0.F	55.8	53.6	55.2	57.8	54.3	58.6
R07942	15B ROSEMONT STREET NORTH PUNCHBOWL	RES	0.F	54.2	54.6	54	58	53.8	57.7
R07942	15B ROSEMONT STREET NORTH PUNCHBOWL	RES	1.F	57.6	55.2	57	60.2	55.9	61.4
R07942	15B ROSEMONT STREET NORTH PUNCHBOWL	RES	2.F	58.3	57.9	56.8	62.1	56.6	62
R07943	13 ROSEMONT STREET NORTH PUNCHBOWL	RES	0.F	56.4	55.4	56.1	58	55.8	58.2
R07943	13 ROSEMONT STREET NORTH PUNCHBOWL	RES	1.F	56.9	56.4	56.6	59.6	56.9	60.2
R07944	11 ROSEMONT STREET NORTH PUNCHBOWL	RES	0.F	54.7	55.9	54.4	53.6	55.6	53.7
R07944	11 ROSEMONT STREET NORTH PUNCHBOWL	RES	1.F	56.3	56.2	56.2	58.1	56.7	57.7
R07945	11A ROSEMONT STREET NORTH PUNCHBOWL	RES	0.F	56.3	55.2	56	53.3	53.2	55.4
R07945	11A ROSEMONT STREET NORTH PUNCHBOWL	RES	1.F	56.8	55.9	56.5	58.1	56.3	59.2
R07946	26 ROSEMONT STREET NORTH PUNCHBOWL	RES	0.F	54.2	53.6	54.5	55.6	53.8	55.8
R07947	24 ROSEMONT STREET NORTH PUNCHBOWL	RES	0.F	55.1	52.7	52.1	57.1	51.4	57.1
R07947	24 ROSEMONT STREET NORTH PUNCHBOWL	RES	1.F	56.1	54.9	55.6	58.8	54.6	58.9
R07948	22 ROSEMONT STREET NORTH PUNCHBOWL	OCC	0.F	55.8	53.3	53.4	57.9	53	58
R07949	18 ROSEMONT STREET NORTH PUNCHBOWL	RES	0.F	55.5	54.7	55.2	56.2	51.6	55.9
R07950	16 ROSEMONT STREET NORTH PUNCHBOWL	RES	0.F	55.6	54.7	55.3	51.1	51.2	51.7
R07951	14 ROSEMONT STREET NORTH PUNCHBOWL	RES	0.F	53	53.1	52.4	51.6	52.5	52
R07952	9 ROSEMONT STREET NORTH PUNCHBOWL	RES	0.F	56	54.4	56.5	54.7	53.8	55.9
R07953	7 ROSEMONT STREET NORTH PUNCHBOWL	RES	0.F	55.2	54.7	54.6	55.8	53.9	56.1
R07954	12 ROSEMONT STREET NORTH PUNCHBOWL	RES	0.F	53.3	54.2	53.5	53.2	53.7	53.9
R07955	10 ROSEMONT STREET NORTH PUNCHBOWL	RES	0.F	52	53.1	52.5	53.1	53.8	53.4
R07956	5 ROSEMONT STREET NORTH PUNCHBOWL	RES	0.F	55.9	56	54	56.5	55.4	56.4
R07957	3A ROSEMONT STREET NORTH PUNCHBOWL	RES	0.F	55.5	54.6	52.6	56.6	54.2	56.4
R07958	3 ROSEMONT STREET NORTH PUNCHBOWL	RES	0.F	54.4	53.5	53	55.5	52.4	55
R07959	4A ROSEMONT STREET NORTH PUNCHBOWL	RES	0.F	53	54.3	53	51.1	53.8	52.2
R07960	6 ROSEMONT STREET NORTH PUNCHBOWL	RES	0.F	53	52.9	52.9	48.7	52.3	51.8
R07960	6 ROSEMONT STREET NORTH PUNCHBOWL	RES	1.F	55.2	54.6	55.2	56.2	54.6	56.3
R07961	4 ROSEMONT STREET NORTH PUNCHBOWL	RES	0.F	51.5	53	50.6	51.5	52.9	51.5
R07962	2 ROSEMONT STREET NORTH PUNCHBOWL	RES	0.F	52.3	51.2	49.8	55.2	50.6	55.2
R07962	2 ROSEMONT STREET NORTH PUNCHBOWL	RES	1.F	55.4	54.9	54.8	56.7	54.1	56.7
R07963	B/722 PUNCHBOWL ROAD WILEY PARK	RES	0.F	49.2	49.5	48.8	47.9	54.1	46.5
R07964	C/720 PUNCHBOWL ROAD WILEY PARK	RES	0.F	48.8	49.1	48.5	49.2	53.6	48.9
R07965	D/718 PUNCHBOWL ROAD WILEY PARK	RES	0.F	49.7	50.9	48.6	53.3	53.9	52.9
R07966	1/716 PUNCHBOWL ROAD WILEY PARK	RES	0.F	47.2	46.9	42.8	52.1	50.5	52.2
R07967	45-49 ROBINSON STREET NORTH WILEY PARK	RES	0.F	52.9	52.7	52.2	53.5	52.9	53.1
R07967	45-49 ROBINSON STREET NORTH WILEY PARK	RES	1.F	55.4	54.4	54.6	56	54.1	55
R07968	45-49 ROBINSON STREET NORTH WILEY PARK	RES	0.F	50.9	51.4	51.1	49.8	50.7	51.4
R07969	53-55 ROBINSON STREET NORTH WILEY PARK	RES	0.F	51.6	52.7	51.3	50.4	51.7	50.6

R07970	53-55 ROBINSON STREET NORTH WILEY PARK	RES	0.F	51.3	49.6	50.4	52.3	51.1	52.2
R07971	53-55 ROBINSON STREET NORTH WILEY PARK	RES	0.F	51.1	49.5	50.7	52.6	50.7	52.3
R07972	53-55 ROBINSON STREET NORTH WILEY PARK	RES	0.F	50.8	51.2	49.8	47.1	50.8	48.8
R07973	53-55 ROBINSON STREET NORTH WILEY PARK	RES	0.F	45.1	48.7	43	45.8	47.7	46.1
R07974	53-55 ROBINSON STREET NORTH WILEY PARK	RES	0.F	47.3	48.4	46.9	49.2	48.8	49.3
R07975	53-55 ROBINSON STREET NORTH WILEY PARK	RES	0.F	49.9	50.6	49.9	51.4	50.8	51.5
R07976	57 ROBINSON STREET NORTH WILEY PARK	RES	0.F	52.7	52.2	52.3	51.9	52.5	52.6
R07977	59 ROBINSON STREET NORTH WILEY PARK	RES	0.F	52.8	52.4	52.1	54.7	52.5	54.4
R07978	61 ROBINSON STREET NORTH WILEY PARK	RES	0.F	53.1	53.2	52.9	53.7	53	53.5
R07978	61 ROBINSON STREET NORTH WILEY PARK	RES	1.F	54.2	53.9	53.8	55.9	53.9	55.6
R07979	63 ROBINSON STREET NORTH WILEY PARK	RES	0.F	51.5	51.6	51.1	52.3	48.7	52.5
R07980	63 ROBINSON STREET NORTH WILEY PARK	RES	0.F	51.4	51.8	50.7	52	53.1	52.2
R07980	63 ROBINSON STREET NORTH WILEY PARK	RES	1.F	54.6	53.6	54.1	57.4	53.7	56.9
R07981	67 ROBINSON STREET NORTH WILEY PARK	RES	0.F	53.2	52.3	52.8	55.7	52	55.9
R07982	69 ROBINSON STREET NORTH WILEY PARK	RES	0.F	53.9	52.7	53.4	55	52.1	55.4
R07983	52 ROBINSON STREET NORTH WILEY PARK	RES	0.F	50.9	51.9	50.4	51.9	51.9	52.2
R07984	50 ROBINSON STREET NORTH WILEY PARK	RES	0.F	51.5	50.5	50.8	51.9	50.3	52.1
R07985	48 ROBINSON STREET NORTH WILEY PARK	RES	0.F	50.9	50.8	50.7	51.6	50.3	52
R07986	46 ROBINSON STREET NORTH WILEY PARK	RES	0.F	52.5	50.3	49.6	54	48.4	54.4
R07987	44 ROBINSON STREET NORTH WILEY PARK	RES	0.F	51.1	51.9	51.1	50.4	51.9	52.5
R07988	42 ROBINSON STREET NORTH WILEY PARK	RES	0.F	52.5	50.4	52.2	53.8	47.4	53.9
R07989	40 ROBINSON STREET NORTH WILEY PARK	RES	0.F	50.6	50.4	50	47.8	51.3	47.9
R07990	36 ROBINSON STREET NORTH WILEY PARK	RES	0.F	51.6	52	51.2	52.9	51.7	52.6
R07990	36 ROBINSON STREET NORTH WILEY PARK	RES	1.F	53	53	52.8	54.4	53.2	54.5
R07991	36 ROBINSON STREET NORTH WILEY PARK	RES	0.F	50	49.9	49.2	48.2	49.6	49.9
R07992	36 ROBINSON STREET NORTH WILEY PARK	RES	0.F	51	50.6	50.9	49.2	50.2	50.1
R07993	34 ROBINSON STREET NORTH WILEY PARK	RES	0.F	51.7	51.7	51.7	51.9	51.2	52.7
R07994	32 ROBINSON STREET NORTH WILEY PARK	RES	0.F	51.5	50.1	50.7	51.1	51.2	51.3
R07995	43 ROBINSON STREET NORTH WILEY PARK	RES	0.F	41.2	46.8	41.2	41.6	41	40.2
R07996	41 ROBINSON STREET NORTH WILEY PARK	RES	0.F	44.3	44.5	41.3	46.8	41.1	47.3
R07997	39 ROBINSON STREET NORTH WILEY PARK	RES	0.F	48.3	45.5	43.9	46.2	49.3	47.8
R07998	37 ROBINSON STREET NORTH WILEY PARK	RES	0.F	48.8	50	46.9	47.7	49.7	48.4
R07999	35 ROBINSON STREET NORTH WILEY PARK	RES	0.F	49.4	48.4	47.7	48.3	48.6	48.8
R08000	33 ROBINSON STREET NORTH WILEY PARK	RES	0.F	48.2	48.3	46.7	48.1	48.7	49
R08001	30 ROBINSON STREET NORTH WILEY PARK	RES	0.F	52.1	50.7	51.9	53.5	51.2	52.6
R08002	28 ROBINSON STREET NORTH WILEY PARK	RES	0.F	40.9	41.8	39.3	41.5	44.8	42.2
R08002	28 ROBINSON STREET NORTH WILEY PARK	RES	1.F	50.6	48.1	51.1	53.6	49.6	53.8
R08003	26 ROBINSON STREET NORTH WILEY PARK	RES	0.F	48.8	49.3	48.6	48.8	50.2	50.7
R08004	24 ROBINSON STREET NORTH WILEY PARK	RES	0.F	49.2	47.7	48.8	40.7	50	47.7
R08005	22 ROBINSON STREET NORTH WILEY PARK	RES	0.F	49	47.6	48.8	49.2	49.7	49.5
R08006	20 ROBINSON STREET NORTH WILEY PARK	RES	0.F	49.2	48.8	48.9	49.1	49.7	50.4
R08007	18 ROBINSON STREET NORTH WILEY PARK	RES	0.F	49.1	47.2	48.7	50	49.5	51
R08008	14 ROBINSON STREET NORTH WILEY PARK	RES	0.F	48.8	47	48.5	48.8	49.3	50.1
R08009	14 ROBINSON STREET NORTH WILEY PARK	RES	0.F	48.7	46.7	48.4	42.5	47	48.9
R08010	12 ROBINSON STREET NORTH WILEY PARK	RES	0.F	48.5	47.7	48.3	48.3	46.8	48.6
R08011	10 ROBINSON STREET NORTH WILEY PARK	RES	0.F	48.4	47	48.1	48.9	47.2	49.2
R08012	8 ROBINSON STREET NORTH WILEY PARK	RES	0.F	48.1	47	47.8	50.8	47.9	51.1
R08013	51/40 DEFOE STREET WILEY PARK	RES	0.F	48.3	48.1	49.3	50.9	48.7	50.7
R08014	50/42 DEFOE STREET WILEY PARK	RES	0.F	47.9	46.9	47.5	48.2	47.4	48.7
R08015	49/44 DEFOE STREET WILEY PARK	RES	0.F	48.6	47.3	48.2	48	47.4	47.2
R08016	38 DEFOE STREET WILEY PARK	RES	0.F	49.9	50.2	49.6	50.9	49.2	51
R08017	38 DEFOE STREET WILEY PARK	RES	0.F	50.1	50	49.7	50.6	49.3	49.5
R08018	11A/34 DEFOE STREET WILEY PARK	RES	0.F	50.3	49.9	49.8	48.6	49.3	47.3
R08019	B/32 DEFOE STREET WILEY PARK	RES	0.F	48.6	49.8	48.1	46.7	50.3	46.7
R08020	A/30 DEFOE STREET WILEY PARK	RES	0.F	49.4	48.6	49.3	49.6	48.2	49.6
R08021	26 DEFOE STREET WILEY PARK	RES	0.F	49.9	49.6	49.6	50.9	49.7	51.1
R08021	26 DEFOE STREET WILEY PARK	RES	1.F	50.9	50.9	50.7	52.7	51	52.6
R08022	26 DEFOE STREET WILEY PARK	RES	0.F	48.7	47.8	47.3	48.9	46.9	49.1
R08022	26 DEFOE STREET WILEY PARK	RES	1.F	48.8	49.4	48.3	49.7	48.1	49.9
R08023	1/37 DEFOE STREET WILEY PARK	RES	0.F	46.3	48.1	45.2	47	47	46.2
R08024	4/35 DEFOE STREET WILEY PARK	RES	0.F	47.2	48.3	45.8	45.6	47.5	44.9
R08025	5/33 DEFOE STREET WILEY PARK	RES	0.F	45.6	48.3	45.8	45.5	46.7	45.5
R08025	5/33 DEFOE STREET WILEY PARK	RES	1.F	49.4	49	49.6	49.8	49.5	49.2
R08026	6/31 DEFOE STREET WILEY PARK	RES	0.F	45.8	47.7	46	44.7	46.4	44.7
R08027	7/29 DEFOE STREET WILEY PARK	RES	0.F	47.1	47.8	46.1	45.1	45.2	45.3
R08028	8/27 DEFOE STREET WILEY PARK	RES	0.F	47.2	47.5	46.5	48	45.5	48.2
R08029	9/25 DEFOE STREET WILEY PARK	RES	0.F	48.9	48.4	48.7	48.1	46.5	48.1
R08030	23 DEFOE STREET WILEY PARK	RES	0.F	48.2	47.6	48.2	48.8	46.1	50
R08031	21 DEFOE STREET WILEY PARK	RES	0.F	48.2	47.6	48.2	49.3	47.6	49.3
R08032	24 DEFOE STREET WILEY PARK	RES	0.F	48.6	47.7	47.6	49	46.4	49.2
R08033	1/22 DEFOE STREET WILEY PARK	RES	0.F	50.8	50.5	50.4	51.5	50.2	51.8
R08034	B/24A DEFOE STREET WILEY PARK	RES	0.F	50.8	49.9	50.4	52	50.3	52.2
R08035	C/24B DEFOE STREET WILEY PARK	RES	0.F	51.3	49.6	51	52	49.3	52.2
R08035	C/24B DEFOE STREET WILEY PARK	RES	1.F	52	51.5	51.5	53	51.5	53.1
R08036	1/20 DEFOE STREET WILEY PARK	RES	0.F	50.8	49.4	50.5	51.6	49.6	52
R08037	12/19 DEFOE STREET WILEY PARK	RES	0.F	48.7	47.9	48.4	49.5	47	49.7
R08038	15 DEFOE STREET WILEY PARK	RES	0.F	48.4	47.3	47.8	50.8	47.2	50.9
R08038	15 DEFOE STREET WILEY PARK	RES	1.F	49.7	49	50	51.6	48.8	51.6
R08039	13/13 DEFOE STREET WILEY PARK	RES	0.F	48.2	49.2	48.1	45.3	48	46.1
R08040	14/11 DEFOE STREET WILEY PARK	RES	0.F	48.3	47.3	48	46.7	46.5	46.7

R08041	15/9 DEFOE STREET WILEY PARK	RES	0.F	45.1	46.3	45.4	42.5	46.2	43
R08042	B/18 DEFOE STREET WILEY PARK	RES	0.F	50.8	49.8	50.5	52.1	49.9	52.4
R08043	101/14 DEFOE STREET WILEY PARK	RES	0.F	50.3	50.3	50.1	51.1	49.6	51.5
R08044	101/14 DEFOE STREET WILEY PARK	RES	0.F	49.4	50.2	49.3	48	50.2	48.9
R08045	2/12 DEFOE STREET WILEY PARK	RES	0.F	47.8	47.5	47.6	46	47.1	46.1
R08046	9/18 GLYN STREET WILEY PARK	RES	0.F	44.8	44.7	44.7	40.8	43.4	42.7
R08047	8/16 GLYN STREET WILEY PARK	RES	0.F	47.5	45.9	46	43.1	41.9	45.6
R08048	7/14 GLYN STREET WILEY PARK	RES	0.F	47.1	44.2	47.1	48.1	44	48.1
R08048	7/14 GLYN STREET WILEY PARK	RES	1.F	47.8	47	47.2	48.4	47.5	48.5
R08049	6/12 GLYN STREET WILEY PARK	RES	0.F	48.4	46.9	48.6	48.9	46.4	48.9
R08050	13/19 GLYN STREET WILEY PARK	RES	0.F	46.2	46.1	46.2	44.1	47.1	44.6
R08051	15 GLYN STREET WILEY PARK	RES	0.F	41.7	43.9	41.8	41.9	42.8	43
R08052	17 GLYN STREET WILEY PARK	RES	0.F	45.2	45.7	44.7	42.9	43.4	44.8
R08053	13 GLYN STREET WILEY PARK	RES	0.F	48.1	46.2	47.9	48.7	44.7	49
R08054	11 GLYN STREET WILEY PARK	RES	0.F	45.1	44.5	44.4	45.4	43.5	46.1
R08055	9 GLYN STREET WILEY PARK	RES	0.F	47.7	44.5	47	48.5	44	48.6
R08056	10 GLYN STREET WILEY PARK	RES	0.F	47.5	46.5	46.4	45.6	45.1	46.5
R08056	10 GLYN STREET WILEY PARK	RES	1.F	48.4	48.2	48.9	49.9	47.6	49.9
R08057	4/8 GLYN STREET WILEY PARK	RES	0.F	48.9	45.9	48.4	49.6	45.7	49.3
R08058	3/6 GLYN STREET WILEY PARK	RES	0.F	45.2	46.3	44.9	45.1	46.2	45.3
R08059	4 GLYN STREET WILEY PARK	RES	0.F	46.3	47.7	46.5	45.3	45.2	45.3
R08060	1/2 GLYN STREET WILEY PARK	RES	0.F	46.6	48.8	47.2	43.2	47.9	43
R08061	7 GLYN STREET WILEY PARK	RES	0.F	45.6	45.5	45	46.1	45	45.8
R08062	5 GLYN STREET WILEY PARK	RES	0.F	46.6	47.6	46.6	43.5	46.6	43.4
R08063	3 GLYN STREET WILEY PARK	RES	0.F	45.9	47.5	45.1	43.1	46.6	43.5
R08064	22/1 GLYN STREET WILEY PARK	RES	0.F	46	46.4	45.3	45.5	46	43.6
R08065	5/39 DEFOE STREET WILEY PARK	RES	0.F	47.9	48.6	47.4	45.8	47.2	44.9
R08066	46 DEFOE STREET WILEY PARK	RES	0.F	49.2	48.1	48.7	48.7	48.2	48.5
R08067	48 DEFOE STREET WILEY PARK	RES	0.F	42.1	42.7	42	41.4	43	41.2
R08068	50 DEFOE STREET WILEY PARK	RES	0.F	43.4	44.6	43.1	42.4	45.1	41.7
R08069	45/52 DEFOE STREET WILEY PARK	RES	0.F	46	47.2	46.7	47.1	47.1	47.2
R08070	36/47 DEFOE STREET WILEY PARK	RES	0.F	46.2	46.5	45	46.6	47.2	46.5
R08071	45 DEFOE STREET WILEY PARK	RES	0.F	45.5	46	44.9	46.1	47.2	46.4
R08072	38/43 DEFOE STREET WILEY PARK	RES	0.F	47.7	47.2	47.6	49.1	46.9	48.1
R08073	34 CORNELIA STREET WILEY PARK	RES	0.F	47	46.1	46.7	48.7	46	48.8
R08074	34A CORNELIA STREET WILEY PARK	RES	0.F	45.6	46	46	45.9	46.2	46.2
R08075	14/32 CORNELIA STREET WILEY PARK	RES	0.F	47.4	46	46.9	48.2	46.6	48
R08076	1/30 CORNELIA STREET WILEY PARK	RES	0.F	47.7	47.8	47.4	48.5	46.8	48.6
R08077	37 CORNELIA STREET WILEY PARK	RES	0.F	47.4	47	46.8	46.9	46	46.6
R08078	35 CORNELIA STREET WILEY PARK	RES	0.F	47.5	45.9	47	47.6	47	47.7
R08078	35 CORNELIA STREET WILEY PARK	RES	1.F	48.6	48.2	48.4	49	48	48.7
R08079	3/33 CORNELIA STREET WILEY PARK	RES	0.F	46.6	47.2	45.9	46.1	47.4	45.3
R08079	3/33 CORNELIA STREET WILEY PARK	RES	1.F	48.4	46.9	48.9	48.5	48	48.5
R08080	28 CORNELIA STREET WILEY PARK	RES	0.F	47.5	46.8	47.2	48.5	47.5	48.6
R08081	26 CORNELIA STREET WILEY PARK	RES	0.F	47.4	46.7	47.2	48.3	47.5	48.4
R08082	24 CORNELIA STREET WILEY PARK	RES	0.F	47.3	46.5	47.3	47.7	46.6	47.5
R08082	24 CORNELIA STREET WILEY PARK	RES	1.F	48.1	49	48.5	49	48.5	49.3
R08083	31 CORNELIA STREET WILEY PARK	RES	0.F	45.9	45.5	45.6	46.9	46.4	47
R08083	31 CORNELIA STREET WILEY PARK	RES	1.F	47.3	48	47.3	48.2	47.8	47.9
R08084	29 CORNELIA STREET WILEY PARK	RES	0.F	46.9	46.9	46.7	47.9	46.2	48
R08084	29 CORNELIA STREET WILEY PARK	RES	1.F	48.5	46.7	47.7	48.7	48	48.6
R08084	29 CORNELIA STREET WILEY PARK	RES	2.F	48.4	48	48.7	49.6	48.1	48.7
R08085	5/27 CORNELIA STREET WILEY PARK	RES	0.F	46.9	46.2	45.8	47.1	46.1	47
R08085	5/27 CORNELIA STREET WILEY PARK	RES	1.F	47.7	48.2	48	48.6	47.7	48.6
R08086	25 CORNELIA STREET WILEY PARK	RES	0.F	45.7	46.8	44.7	44.8	44.8	44.9
R08086	25 CORNELIA STREET WILEY PARK	RES	1.F	47.4	47.2	47.1	48.3	46.5	48.3
R08087	23 CORNELIA STREET WILEY PARK	RES	0.F	45.2	45.6	44.8	45.4	45.5	45.6
R08087	23 CORNELIA STREET WILEY PARK	RES	1.F	47.3	47.2	47.2	48.2	47.8	48.3
R08088	A/21 CORNELIA STREET WILEY PARK	RES	0.F	45.7	45.8	43.7	45.8	44.4	45.9
R08089	19 CORNELIA STREET WILEY PARK	RES	0.F	46.9	46.4	46.7	47.4	45.6	48
R08090	17 CORNELIA STREET WILEY PARK	RES	0.F	46.6	46.6	46.3	46.8	46.3	47
R08091	22 CORNELIA STREET WILEY PARK	RES	0.F	47.3	46.5	47.2	48.1	46.6	48
R08092	2/20A CORNELIA STREET WILEY PARK	RES	0.F	43.7	44.3	43.5	44.1	43.6	43.7
R08093	20 CORNELIA STREET WILEY PARK	RES	0.F	46.5	45.7	46	46.9	45.5	47
R08094	20/18 CORNELIA STREET WILEY PARK	RES	0.F	47.1	45.8	46.9	47.7	45.6	47.8
R08094	20/18 CORNELIA STREET WILEY PARK	RES	1.F	48.2	48.5	48	49.3	47.5	49.3
R08095	18A CORNELIA STREET WILEY PARK	RES	0.F	46.5	45.9	46	46.8	46	46.9
R08095	18A CORNELIA STREET WILEY PARK	RES	1.F	48.1	48.9	47.9	49.2	47.9	49.2
R08096	21/16 CORNELIA STREET WILEY PARK	RES	0.F	46.3	46	45.8	46.2	46.4	46.3
R08096	21/16 CORNELIA STREET WILEY PARK	RES	1.F	48	48.6	47.8	48.8	47.5	49.1
R08097	22/14 CORNELIA STREET WILEY PARK	RES	0.F	46.8	46.1	46.6	47.1	46.1	47.2
R08097	22/14 CORNELIA STREET WILEY PARK	RES	1.F	48.3	47.4	48	49.3	47.2	49.3
R08098	12 CORNELIA STREET WILEY PARK	RES	0.F	47.2	46.2	47	47.7	46.7	47.9
R08099	10 CORNELIA STREET WILEY PARK	RES	0.F	47.2	46.3	46.8	47.4	46.7	45.6
R08100	3/8 CORNELIA STREET WILEY PARK	RES	0.F	47	45.9	46.6	45.6	46.1	45.6
R08101	6 CORNELIA STREET WILEY PARK	RES	0.F	46.6	46	46.1	46.9	45.8	46.9
R08102	4 CORNELIA STREET WILEY PARK	RES	0.F	46.7	46.4	46.1	46.7	46.8	46.8
R08102	4 CORNELIA STREET WILEY PARK	RES	1.F	47.9	48.4	47.7	48.7	47.7	48.9
R08103	2 CORNELIA STREET WILEY PARK	RES	0.F	46.7	46.5	46.6	45.9	47.2	45.9
R08104	13-15 CORNELIA STREET WILEY PARK	RES	0.F	46.8	46.5	46.5	47.7	46.3	47.8

R08104	13-15 CORNELIA STREET WILEY PARK	RES	1.F	47.8	48.6	47.5	48.4	47	48.4
R08104	13-15 CORNELIA STREET WILEY PARK	RES	2.F	48.3	49.1	47.9	48.3	47.7	48.3
R08105	12 SHADFORTH STREET WILEY PARK	RES	0.F	46.2	45.8	46	46.9	46.6	47
R08106	4/14 SHADFORTH STREET WILEY PARK	RES	0.F	45.1	44.6	44.5	41.5	44.5	44.5
R08106	4/14 SHADFORTH STREET WILEY PARK	RES	1.F	46.2	45.6	46	45.5	46	46.4
R08107	312 LAKEMBA STREET WILEY PARK	RES	0.F	46.1	44	44.6	47	45.4	47
R08108	2/16 SHADFORTH STREET WILEY PARK	RES	0.F	45.2	43.8	44.8	44.8	44.6	45.1
R08108	2/16 SHADFORTH STREET WILEY PARK	RES	1.F	47.1	47.1	47.2	47.2	46.8	47.6
R08109	B/310 LAKEMBA STREET WILEY PARK	RES	0.F	46	46.1	46	44	45.2	44.5
R08110	C/308 LAKEMBA STREET WILEY PARK	RES	0.F	45	43.8	45	45.6	44	45.6
R08111	D/306 LAKEMBA STREET WILEY PARK	RES	0.F	44.8	44.2	44.9	45.4	44.4	45.4
R08112	E/304 LAKEMBA STREET WILEY PARK	RES	0.F	44.9	45.8	44.8	45.4	44.7	45.4
R08113	1/302 LAKEMBA STREET WILEY PARK	RES	0.F	45.4	45.9	45.5	46	44.4	46.1
R08114	18 SHADFORTH STREET WILEY PARK	RES	0.F	46.2	45.2	45.3	45.8	44.9	45.9
R08114	18 SHADFORTH STREET WILEY PARK	RES	1.F	48.1	47.7	48.1	49.2	47.5	48.6
R08114	18 SHADFORTH STREET WILEY PARK	RES	2.F	48.2	49.1	48.2	48.9	47.4	48.8
R08115	D/305 LAKEMBA STREET WILEY PARK	RES	0.F	46.1	45.4	46	46.5	45.7	46.6
R08116	5/20 SHADFORTH STREET WILEY PARK	RES	0.F	46.2	45.7	45.1	46.1	45.7	46.3
R08116	5/20 SHADFORTH STREET WILEY PARK	RES	1.F	48	46.9	47.8	48.8	47.1	48.6
R08116	5/20 SHADFORTH STREET WILEY PARK	RES	2.F	48.3	48.7	47.8	49	47.6	48.9
R08117	14/22 SHADFORTH STREET WILEY PARK	RES	0.F	46.3	45	45.2	45.7	44.7	45.8
R08117	14/22 SHADFORTH STREET WILEY PARK	RES	1.F	47	46.4	47.8	47.4	46.4	47.3
R08117	14/22 SHADFORTH STREET WILEY PARK	RES	2.F	47.7	47.3	48.2	49	47.3	48.8
R08118	4/24 SHADFORTH STREET WILEY PARK	RES	0.F	45.2	45	44.7	46.4	45.1	45.9
R08118	4/24 SHADFORTH STREET WILEY PARK	RES	1.F	46.7	46.3	46.3	47.7	46.2	47.2
R08119	26 SHADFORTH STREET WILEY PARK	RES	0.F	45.4	45	45.3	46.1	45.1	45
R08119	26 SHADFORTH STREET WILEY PARK	RES	1.F	46.2	46.5	46.1	47.4	46	46.8
R08120	28 SHADFORTH STREET WILEY PARK	RES	0.F	46.6	45.8	46.2	46.3	46.7	47.3
R08120	28 SHADFORTH STREET WILEY PARK	RES	1.F	47.6	47.4	47.6	47.4	47.5	47.6
R08120	28 SHADFORTH STREET WILEY PARK	RES	2.F	48.1	48.6	48.3	48.8	47.4	48.8
R08121	1/32 SHADFORTH STREET WILEY PARK	RES	0.F	45.4	44.7	45.5	44	45.1	43
R08121	1/32 SHADFORTH STREET WILEY PARK	RES	1.F	47.1	46.5	46.5	47.1	46	46.9
R08122	3/34-38 SHADFORTH STREET WILEY PARK	RES	0.F	46.2	46.2	46.1	47	46.3	47
R08122	3/34-38 SHADFORTH STREET WILEY PARK	RES	1.F	47.5	47.9	47.9	47.8	47.5	47.6
R08122	3/34-38 SHADFORTH STREET WILEY PARK	RES	2.F	48.3	49.2	48	48.9	47.5	48.4
R08123	3/33 SHADFORTH STREET WILEY PARK	RES	0.F	45.3	44.6	45.3	45.6	43.8	45.5
R08124	35 SHADFORTH STREET WILEY PARK	RES	0.F	42.6	42.8	41.3	41.6	42.3	38.8
R08125	31 SHADFORTH STREET WILEY PARK	RES	0.F	46.2	47.6	45.6	43.8	46.2	43.5
R08126	29A SHADFORTH STREET WILEY PARK	RES	0.F	45.9	45.8	45.5	46.5	45.6	46.4
R08127	29A SHADFORTH STREET WILEY PARK	RES	0.F	44.8	43.8	43.8	43.2	44.2	41.4
R08128	2/27 SHADFORTH STREET WILEY PARK	RES	0.F	43.4	43.6	42.9	42.1	44.2	41.9
R08128	2/27 SHADFORTH STREET WILEY PARK	RES	1.F	45.7	45.4	45.8	46.5	45.3	46.5
R08129	2/25 SHADFORTH STREET WILEY PARK	RES	0.F	44.9	44.1	44.6	47	44.3	47
R08129	2/25 SHADFORTH STREET WILEY PARK	RES	1.F	46	46	46.1	47.8	45.8	47.4
R08130	41 KING GEORGES ROAD WILEY PARK	RES	0.F	45.1	44.4	44.5	45.8	44.8	45.8
R08131	A/43 KING GEORGES ROAD WILEY PARK	RES	0.F	44.2	44.5	43.9	43.2	43.9	42.8
R08132	1/45 KING GEORGES ROAD WILEY PARK	RES	0.F	44	43.9	43.9	43.4	44.4	43.2
R08133	147/47 KING GEORGES ROAD WILEY PARK	RES	0.F	44.8	44.8	45.1	44.5	43.9	44.6
R08134	148/49 KING GEORGES ROAD WILEY PARK	RES	0.F	44.7	44.7	44.9	43.7	45.4	44.4
R08135	51 KING GEORGES ROAD WILEY PARK	RES	0.F	45.3	44.4	45.6	46.1	44.6	46.1
R08136	23 SHADFORTH STREET WILEY PARK	RES	0.F	44.1	44.1	43.7	44.9	44.5	44.8
R08136	23 SHADFORTH STREET WILEY PARK	RES	1.F	45.8	45.5	46	46.7	45.6	46.8
R08136	23 SHADFORTH STREET WILEY PARK	RES	2.F	46.6	46.2	47.3	47	46.9	47.6
R08137	A/39 KING GEORGES ROAD WILEY PARK	RES	0.F	45.2	44.2	44.7	44.9	44	44.1
R08137	A/39 KING GEORGES ROAD WILEY PARK	RES	1.F	46.1	45.7	45.8	46.1	44.6	46.2
R08138	21 SHADFORTH STREET WILEY PARK	RES	0.F	45.7	44.6	44.9	46.5	44.5	46
R08138	21 SHADFORTH STREET WILEY PARK	RES	1.F	46.8	45.8	46.3	47.6	45.8	47.3
R08138	21 SHADFORTH STREET WILEY PARK	RES	2.F	47.2	46.5	47.5	48.3	46.8	48.3
R08139	7/19 SHADFORTH STREET WILEY PARK	RES	0.F	45.9	44.9	45.9	46.2	44.5	46
R08139	7/19 SHADFORTH STREET WILEY PARK	RES	1.F	46.9	46.1	46.6	47.5	46.1	47.3
R08140	17 SHADFORTH STREET WILEY PARK	RES	0.F	45.7	44.8	45.7	46.5	43.8	46.2
R08141	15 SHADFORTH STREET WILEY PARK	RES	0.F	47	45.5	46.7	47.5	44.7	47.4
R08142	3/13 SHADFORTH STREET WILEY PARK	RES	0.F	45.8	45.2	46.1	46.1	44.7	45.6
R08143	57 KING GEORGES ROAD WILEY PARK	RES	0.F	46.2	44.8	46	46.7	45.1	46.8
R08144	55 KING GEORGES ROAD WILEY PARK	RES	0.F	45.7	44.8	45.7	45.9	44.5	45.7
R08145	150/53 KING GEORGES ROAD WILEY PARK	RES	0.F	45.5	44.8	45.7	46.1	44.8	45.8
R08146	59 KING GEORGES ROAD WILEY PARK	RES	0.F	45.9	46.8	46	46.6	45.6	46.6
R08146	59 KING GEORGES ROAD WILEY PARK	RES	1.F	46.5	48	46.7	47.3	46	47.5
R08147	299 LAKEMBA STREET WILEY PARK	RES	0.F	44.9	44.6	45.6	44.6	44	44.7
R08147	299 LAKEMBA STREET WILEY PARK	RES	1.F	46	45.8	46.2	46.5	44.9	46.5
R08147	299 LAKEMBA STREET WILEY PARK	RES	2.F	45.6	46.8	45.9	46.8	45.2	46.8
R08147	299 LAKEMBA STREET WILEY PARK	RES	3.F	45.5	47.4	44.8	46.7	45.5	46.6
R08147	299 LAKEMBA STREET WILEY PARK	RES	4.F	46.1	47.6	45.1	46.6	46.3	46.6
R08147	299 LAKEMBA STREET WILEY PARK	RES	5.F	47.1	47.8	46	46.8	46.6	46.5
R08147	299 LAKEMBA STREET WILEY PARK	RES	6.F	47.5	47.8	46.6	47.4	46.6	46.3
R08151	8 HILLARD STREET WILEY PARK	RES	0.F	43.6	44.1	42.9	41.7	42.7	41.7
R08151	8 HILLARD STREET WILEY PARK	RES	1.F	44.6	45.2	44.5	44.4	45.1	44.3
R08152	3/60 KING GEORGES ROAD WILEY PARK	RES	0.F	44.7	44.5	43.9	45	43.9	44.9
R08153	58 KING GEORGES ROAD WILEY PARK	RES	0.F	44.3	44.2	43.7	44.8	44.2	44.6
R08153	58 KING GEORGES ROAD WILEY PARK	RES	1.F	45.7	45.8	45.2	46.7	45.1	46.7

R08154	2/290 LAKEMBA STREET WILEY PARK	RES	0.F	39.9	38	40	39.8	38.4	40.3
R08155	B/282-284 LAKEMBA STREET WILEY PARK	RES	0.F	42.3	42.4	41.5	41.6	43.1	41.6
R08156	6/10 HILLARD STREET WILEY PARK	RES	0.F	43.5	40.7	42.3	44.3	40.3	44.3
R08156	6/10 HILLARD STREET WILEY PARK	RES	1.F	44.8	43.5	44.6	45.8	43	45.8
R08157	42/54A KING GEORGES ROAD WILEY PARK	RES	0.F	43.4	43.7	43.3	42.4	44	42.5
R08157	42/54A KING GEORGES ROAD WILEY PARK	RES	1.F	44.7	45.3	45	45.1	45.2	45.1
R08158	3/52 KING GEORGES ROAD WILEY PARK	RES	0.F	44.1	43.4	43.3	41.9	44.2	41.1
R08159	2/50 KING GEORGES ROAD WILEY PARK	RES	0.F	43.7	42.5	42.9	41.9	42.9	40.9
R08159	2/50 KING GEORGES ROAD WILEY PARK	RES	1.F	45.3	45.8	44.9	45.2	45.2	45.1
R08160	5/18 HILLARD STREET WILEY PARK	RES	0.F	42.2	42.9	41.6	40.4	42.6	40.5
R08160	5/18 HILLARD STREET WILEY PARK	RES	1.F	44.8	44.4	44.1	44.4	43.4	44.3
R08161	A/16 HILLARD STREET WILEY PARK	RES	0.F	42.4	43	41.9	41.2	42.8	41
R08162	14 HILLARD STREET WILEY PARK	RES	0.F	43.7	42.3	43.1	43.5	42.8	43.6
R08163	1/12 HILLARD STREET WILEY PARK	RES	0.F	43.6	42.2	42.5	44	42.7	44.1
R08164	9 HILLARD STREET WILEY PARK	RES	0.F	43.5	43.4	43.1	43.6	43.1	43.4
R08164	9 HILLARD STREET WILEY PARK	RES	1.F	44.8	44.3	44.2	44.5	43.8	44.4
R08165	7 HILLARD STREET WILEY PARK	RES	0.F	43.1	42	42.8	43.9	42.4	43.7
R08165	7 HILLARD STREET WILEY PARK	RES	1.F	44	43.9	44	45	42.9	44.9
R08166	4/5 HILLARD STREET WILEY PARK	RES	0.F	43.4	42.9	43.1	43.9	42.5	43.8
R08166	4/5 HILLARD STREET WILEY PARK	RES	1.F	44.4	44.5	45.1	44.8	43.5	44.7
R08167	73/3 HILLARD STREET WILEY PARK	RES	0.F	43.1	42.6	42.4	42.3	42.4	42.4
R08167	73/3 HILLARD STREET WILEY PARK	RES	1.F	44	44.2	44	44.3	43.3	44.3
R08168	10 MCCOURT STREET WILEY PARK	RES	0.F	42.6	42.1	42.4	41.7	41.9	41.7
R08168	10 MCCOURT STREET WILEY PARK	RES	1.F	43.6	43.1	43.8	43.9	42.8	43.9
R08169	2/8 MCCOURT STREET WILEY PARK	RES	0.F	42	42.3	41.1	41.3	40.6	41.4
R08169	2/8 MCCOURT STREET WILEY PARK	RES	1.F	43.5	43.3	43.2	43.7	43	43.7
R08170	63/6 MCCOURT STREET WILEY PARK	RES	0.F	42.9	42.4	42.9	43.6	42.2	43.6
R08171	64/4 MCCOURT STREET WILEY PARK	RES	0.F	42.8	41.7	42.1	43	42.1	42.7
R08172	2 MCCOURT STREET WILEY PARK	RES	0.F	42.5	42.2	41.8	41.2	41.8	41.3
R08172	2 MCCOURT STREET WILEY PARK	RES	1.F	43.4	43.1	43.1	42.1	43.1	42.1
R08173	1 HILLARD STREET WILEY PARK	RES	0.F	41.7	42	40.8	41.3	41.5	41.4
R08173	1 HILLARD STREET WILEY PARK	RES	1.F	43.5	43.8	43.2	42.5	43.2	42.5
R08176	C/293 LAKEMBA STREET WILEY PARK	RES	0.F	38.7	38	38.8	36.8	36.8	38.6
R08176	C/293 LAKEMBA STREET WILEY PARK	RES	1.F	40.6	39.6	40.6	39	38.9	40.5
R08177	69/291 LAKEMBA STREET WILEY PARK	RES	0.F	38.5	37.9	38.3	38.6	37.8	38.4
R08178	289 LAKEMBA STREET WILEY PARK	RES	0.F	39.2	38.4	38.3	39	38.3	38.8
R08178	289 LAKEMBA STREET WILEY PARK	RES	1.F	41.1	40.8	40.6	41.9	40.3	41.9
R08178	289 LAKEMBA STREET WILEY PARK	RES	2.F	42.3	42	41.8	42	41.4	41.9
R08179	67/287 LAKEMBA STREET WILEY PARK	RES	1.F	39.1	36.4	36.3	43.1	35.3	43.2
R08180	B/285A LAKEMBA STREET WILEY PARK	OCC	0.F	40.6	36.6	37	41.9	36.7	41.9
R08180	B/285A LAKEMBA STREET WILEY PARK	OCC	1.F	42.3	39.1	42.3	43.5	38.6	43.4
R08181	A/270 LAKEMBA STREET WILEY PARK	RES	0.F	43	42.5	42.6	43	43.1	43.1
R08182	B/268 LAKEMBA STREET WILEY PARK	RES	0.F	42.2	42.4	42.3	42.8	41.3	42.8
R08183	A/266 LAKEMBA STREET WILEY PARK	RES	0.F	42.6	42.2	42.7	43.2	41.4	43.1
R08184	X/262 LAKEMBA STREET WILEY PARK	RES	0.F	41.8	41.9	41.8	42.2	41.3	42.2
R08185	1/258 LAKEMBA STREET WILEY PARK	RES	0.F	41.4	41.7	41.5	42	41	42.1
R08185	1/258 LAKEMBA STREET WILEY PARK	RES	1.F	42.5	43	42.4	42.8	41.7	42.8
R08186	1/258 LAKEMBA STREET WILEY PARK	RES	0.F	41.4	41.6	41.6	42	41	42
R08187	12/256 LAKEMBA STREET LAKEMBA	RES	0.F	41.1	40.5	40.7	41	40.6	41.1
R08187	12/256 LAKEMBA STREET LAKEMBA	RES	1.F	42.3	41.6	42.1	42.8	41.5	42.7
R08188	1/283 LAKEMBA STREET WILEY PARK	RES	0.F	41.2	38.9	41.1	41.5	39.3	41.6
R08188	1/283 LAKEMBA STREET WILEY PARK	RES	1.F	42.4	41.7	42.2	42.7	40.1	42.6
R08189	281 LAKEMBA STREET WILEY PARK	RES	0.F	40.4	39	39.2	39.7	39.4	39.6
R08189	281 LAKEMBA STREET WILEY PARK	RES	1.F	41	40.4	40.1	40.8	40.1	41.3
R08190	279 LAKEMBA STREET WILEY PARK	RES	0.F	40.4	38.9	38.9	39.4	39.5	39.5
R08190	279 LAKEMBA STREET WILEY PARK	RES	1.F	40.9	40.1	39.8	40.3	40.1	40.3
R08191	277 LAKEMBA STREET LAKEMBA	RES	0.F	39.8	38.9	38.8	39.6	39.3	39.6
R08191	277 LAKEMBA STREET LAKEMBA	RES	1.F	40.4	40	39.6	40.6	40	41.1
R08192	3/275 LAKEMBA STREET LAKEMBA	RES	0.F	40.7	40	40.1	37.1	40.3	40.4
R08192	3/275 LAKEMBA STREET LAKEMBA	RES	1.F	40.3	40	39.5	37.6	40.1	39.4
R08193	4/1 MCCOURT STREET WILEY PARK	RES	0.F	42.3	41.8	41.8	40.1	41.6	40.5
R08193	4/1 MCCOURT STREET WILEY PARK	RES	1.F	42.9	42.7	42.4	42.9	42.3	42.9
R08194	3 MCCOURT STREET WILEY PARK	RES	0.F	42.4	41.3	41.9	42.8	41.7	42.9
R08194	3 MCCOURT STREET WILEY PARK	RES	1.F	44.3	42.3	44.1	45.4	43.6	44.3
R08195	6/5 MCCOURT STREET WILEY PARK	RES	0.F	42.4	41.4	41.9	42.7	41.6	42.8
R08195	6/5 MCCOURT STREET WILEY PARK	RES	1.F	43.6	42.1	43.6	44.4	42.3	44.2
R08196	7 MCCOURT STREET WILEY PARK	RES	0.F	41.4	41	40.6	41	41.4	41.1
R08197	6/9 MCCOURT STREET WILEY PARK	RES	0.F	42	41.3	41.6	42.1	41.5	42.2
R08197	6/9 MCCOURT STREET WILEY PARK	RES	1.F	43.3	42.7	43.3	44.1	42.4	43.4
R08198	1/10 FAIRMOUNT STREET LAKEMBA	RES	0.F	41.8	41.1	41.5	42.1	41	41.6
R08198	1/10 FAIRMOUNT STREET LAKEMBA	RES	1.F	42.7	42.3	42.4	42.8	41.8	42.9
R08199	8 FAIRMOUNT STREET LAKEMBA	RES	0.F	40.2	39.6	39.9	40.1	39.4	40.1
R08199	8 FAIRMOUNT STREET LAKEMBA	RES	1.F	42.7	42.2	42.6	42.7	41.7	42.6
R08200	11/6 FAIRMOUNT STREET LAKEMBA	RES	0.F	39.6	39.4	38.5	38.9	39.4	39
R08200	11/6 FAIRMOUNT STREET LAKEMBA	RES	1.F	42.3	42.1	42.2	42.4	41.7	42.3
R08201	27/2 FAIRMOUNT STREET LAKEMBA	RES	0.F	39.6	39.7	38.4	38.9	39.3	39
R08201	27/2 FAIRMOUNT STREET LAKEMBA	RES	1.F	42	42.1	41.7	40.1	41.9	40.6
R08202	67/273 LAKEMBA STREET LAKEMBA	RES	0.F	39.3	39.2	39.1	39	39.6	39
R08203	5/271 LAKEMBA STREET LAKEMBA	RES	0.F	41.1	39.7	40.4	39.7	40.1	40.9
R08203	5/271 LAKEMBA STREET LAKEMBA	RES	1.F	41.8	41.7	41.4	40.9	41.6	41.5

R08204	65/269 LAKEMBA STREET LAKEMBA	RES	0.F	39.4	37.3	38.1	40.5	37.7	40.6
R08204	65/269 LAKEMBA STREET LAKEMBA	RES	1.F	40.7	40	39.6	40	40	39.9
R08205	2/267 LAKEMBA STREET LAKEMBA	RES	0.F	38.6	36.1	37.9	38.7	34.8	38.7
R08206	1/265 LAKEMBA STREET LAKEMBA	RES	0.F	38.6	36.1	37.8	38.6	34.6	38.6
R08207	12/254 LAKEMBA STREET LAKEMBA	RES	0.F	40	41.1	41.2	39.3	40.3	40.1
R08207	12/254 LAKEMBA STREET LAKEMBA	RES	1.F	41.8	42.5	41.6	42.4	41.3	42.3
R08207	12/254 LAKEMBA STREET LAKEMBA	RES	2.F	41.9	42.8	41.9	42.4	41.6	42.7
R08208	1/252A LAKEMBA STREET LAKEMBA	RES	0.F	39.6	37.4	38.3	39.1	37.8	39.9
R08208	1/252A LAKEMBA STREET LAKEMBA	RES	1.F	41.6	42.2	41.9	42.2	41.3	42.1
R08208	1/252A LAKEMBA STREET LAKEMBA	RES	2.F	41.5	42.5	40.9	42.2	41.1	42.3
R08209	246-248 LAKEMBA STREET LAKEMBA	RES	0.F	40.4	39.5	39.7	40.1	39.9	40.3
R08209	246-248 LAKEMBA STREET LAKEMBA	RES	1.F	40.9	39.9	40.5	41.3	39.5	41.3
R08209	246-248 LAKEMBA STREET LAKEMBA	RES	2.F	41.3	42	41.5	41.8	40.8	41.7
R08210	3/244 LAKEMBA STREET LAKEMBA	RES	0.F	40.2	38.6	39.5	39.9	39	40.3
R08211	2/242 LAKEMBA STREET LAKEMBA	RES	0.F	40.6	39.2	40	40.3	39.5	40.6
R08213	1/240 LAKEMBA STREET LAKEMBA	RES	0.F	39	36.8	37.6	38.1	37.2	38.9
R08213	1/240 LAKEMBA STREET LAKEMBA	RES	1.F	39.4	37.9	38.3	39.1	37.7	39.6
R10798	23 KITCHENER PDE BANKSTOWN	RES	8.F	38.2	39.2	35.7	34.2	35.3	34.2
R10799	410 CHAPEL RD BANKSTOWN	COM	4.F	38.2	39.1	37.2	36.3	37.1	36.3
R10799	410 CHAPEL RD BANKSTOWN	COM	5.F	38.2	39	37.2	36.3	37	36.2
R11072	14 URUNGA PARADE WILEY PARK	RES	0.F	49.1	50.3	49.2	48.9	52.3	51.2
R11073	30 MATTHEWS STREET PUNCHBOWL	RES	0.F	61.8	56.3	61.8	44.8	54.9	45.8
R11074	54 KELLY STREET PUNCHBOWL	OOA	0.F	69.3	64.2	63.3	51.7	61.6	51.6
R11075	90 GRIFFITHS AVENUE BANKSTOWN	OOP	0.F	48.4	47.5	45.3	40.8	46.1	40.7
R11076	112 STANSFIELD AVENUE BANKSTOWN	OOP	0.F	48.3	46.8	45.2	37.1	43.6	36.9
R11077	30 CARNATION AVENUE BANKSTOWN	RES	0.F	40.6	41.1	36.3	32.2	34.2	32.1
R11078	170 GRIFFITHS AVENUE BANKSTOWN	RES	0.F	40.4	39.6	39.8	36.8	39.5	36.5

Appendix E Works Scenarios

Works Scenarios and Indicative Worst-Case Sound Power Levels

Site	Scenario	Dates	Standard construction hours	OOHW?	Activity	Work Area	Plant / Activities	SWL with local noise curtains for small plant, includes 5dB penalty.	Alternative to worst case scenario	Description of alternative to worst case scenario	Support activities without noisy plant, LAeq(15min)
Dulwich Hill	General	General	y	y	Material laydown areas throughout the project	6. Laydown area	Light vehicles + semi-rigid trucks, occasional tipping of material from dump trucks, EWP / Franna, generator in enclosure	95	95	Use solid hoarding or noise curtains around site	100
Dulwich Hill	Scenario 1	Feb-March 2021	Y	n	Site establishment	4. Services building (site office compound), 6. Laydown and material storage compound	HIAB Truck, 12T excavator, flatbed truck, sucker truck, Saw cutter, Power tools, chainsaw	122	112	without chainsaw and concrete saw, mulching offsite	103
Dulwich Hill	Scenario 1	Possession 1: 20-21 March 2021	Y	Y	Hoarding and investigation works	1. Civil works (rail corridor), 2. Station building, 3. Station platform, 4. Services building (site office compound), 5. Bridge or local road	sucker truck, saw cutter, 12T excavator, Concrete truck, concrete line pump, Lighting Tower, 2T tipper	118	114	without concrete saw	111
Dulwich Hill	Scenario 2	March 2021 - May 2021	Y	n	Platform Building refurbishment, concrete works, stairs footing, passive nail installation of frames for abutment A&B	1. Civil works (rail corridor), 2. Station building, 3. Station platform	5T excavator, Concrete truck, Jackhammer, 2T tipper, Power tools	118	112	without jackhammer	110
Dulwich Hill	Scenario 2	March 2021 - May 2021	Y	n	Relocation of services, installation of boundary posts and fences	1. Civil works (rail corridor), 2. Station building, 3. Station platform, 4. Services building (site office compound), 5. Bridge or local road, 6. Laydown and material storage compound	Saw cutter, 12T excavator, Bogie truck, Water cart, road sweeper	116	112	without concrete saw	109
Dulwich Hill	Scenario 2	March 2021 - May 2021	y	n	Bulk earthworks and drainage works	1. Civil works (rail corridor), 4. Services building (site office compound)	14T excavator, Bogie truck, pole grabber truck, Trench roller, 5T excavator	111	109	0	105
Dulwich Hill	Scenario 2	Possession 2: 29-30 May 2021	y	y	Platform building refurbishment (cont.), lift pit excavation; GST posts, trackside equipment; LCR, ULX construction	1. Civil works (rail corridor), 2. Station building, 3. Station platform	12T excavator, Dump truck, 5T excavator with drill, Lighting Tower, Power tools	117	104	without dump truck tipping fill	104
Dulwich Hill	Scenario 2	Possession 2: 29-30 May 2021	y	y	Installation of Protection screen on bridge	5. Bridge or local road	EWP, 5T excavator, 2T tipper, Lighting Tower, Power tool	110	103	without dump truck tipping fill	103
Dulwich Hill	Scenario 2	Possession 2: 29-30 May 2021	y	y	Service Building work (cont.)	4. Services building (site office compound)	14T excavator, Bogie truck, 5T excavator, Lighting Tower, Power tool	104	108	0	100
Dulwich Hill	Scenario 3	May - June 2021	Y	n	Station refurbishment; construction of lift pit 1&2; Platform building works	1. Civil works (rail corridor), 2. Station building, 3. Station platform	12T excavator with hammer , Bogie truck, Concrete truck, Saw cutter, Power tools	117	110	without excavator + hammer, and concrete saw	104

Dulwich Hill	Scenario 3	May - June 2021	y	n	Lower Telstra pit; preparation earthworks and for June shutdown works	1. Civil works (rail corridor), 2. Station building, 3. Station platform, 4. Services building (site office compound)	12T excavator, Bogie truck, Saw cutter, Power tools, dump truck	124	119	without concrete saw	104
Dulwich Hill	Scenario 3	May - June 2021	y	n	Excavation; formwork and concrete works for pad mount; structural steel; blockwork; roof and cladding work;	4. Services building (site office compound)	14T excavator, Bogie truck, Concrete truck, Power tools, crane	112	112	without concrete truck	108
Dulwich Hill	Scenario 4	Possession 3: 28 June 2021 - 11 July 2021	y	y	Platform building refurbishment; piers and bifold security door installation works; platform demolition; and regrading works	1. Civil works (rail corridor), 2. Station building, 3. Station platform, 6. Laydown and material storage compound	Hi Rail - 12T excavator, Hi rail - dumper, Saw cutter, Demo saw, Truck & dogs	118	113	without concrete / demo saw and jackhammer	106
Dulwich Hill	Scenario 4	Possession 3: 28 June 2021 - 11 July 2021	y	y	Screen protection installation (cont.); install safety rail; install of kerb on Wardell Road	3. Station platform, 5. Bridge or local road	Hi Rail - EWP, 12T crane, Bogie truck, Lighting tower, power tools	107	105	without truck	101
Dulwich Hill	Scenario 4	Possession 3: 28 June 2021 - 11 July 2021	y	y	Building structure and fitout	4. Services building (site office compound)	14T excavator, Bogie truck, Tipper, Lighting tower, Concrete truck	113	108	without dump truck & concrete truck	108
Dulwich Hill	Scenario 5	July -August 2021	Y	n	Overhead booking office refurbishment; platform building refurbishment	2. Station building, 3. Station platform	Power tools	107	107	0	104
Dulwich Hill	Scenario 5	July -August 2021	y	n	Earthworks; drainage; precast slab installation; paving works; ramp to footbridge in landscape area	1. Civil works (rail corridor), 5. Bridge or local road, 6. Laydown and material storage compound	12T excavator, Bogie truck, compactor, concrete truck, hand tools	112	109	without concrete truck	106
Dulwich Hill	Scenario 5	July -August 2021	y	n	Concrete driveways; fencing and gates; OSD tank	4. Services building (site office compound)	14T excavator, Bogie truck, 20T roller, Concrete truck, hand tools	113	111	without concrete truck	108
Dulwich Hill	Scenario 6	Possession 4: 15-16 August 2021	y	y	Overhead structure and wire work; platform buidling works; CSR install troughing	2. Station building, 3. Station platform	Hi Rail - 20T excavator, 12T excavator, Hi Rail - Flatbed, Saw cutter, Compressor	115	111	without concrete saw	107
Dulwich Hill	Scenario 6	Possession 4: 15-16 August 2021	y	y	Protection screens; under bridge repair works; boundary fence panel installation	1. Civil works (rail corridor), 5. Bridge or local road	Hi Rail - 20T excavator, 12T excavator, Hi Rail - Flatbed, Compressor, Welding machine	115	111	without concrete saw	107
Dulwich Hill	Scenario 6	Possession 4: 15-16 August 2021	y	y	Building structure and fit-out (cont.)	4. Services building (site office compound)	14t excavator, Bogie truck, 2T tipper, Concrete truck, Lighting tower	113	107	without dump truck & concrete truck	106
Dulwich Hill	Scenario 7	August - September 2021	Y	n	Booking office and platform buildings refurbishment cont.; install crane pad; repair to F&G room	2. Station building, 3. Station platform	12T excavator, Bogie truck, 20T roller, Power tools	111	106	with padfoot roller instead of vibratory roller	103

Dulwich Hill	Scenario 7	August - September 2021	Y	n	Installation of kiss&ride shelter; furnitures; landscape works; boundary works	1. Civil works (rail corridor), 5. Bridge or local road	5T excavator, Tipper, Concrete truck, Power tools	107	105	without concrete truck	105
Dulwich Hill	Scenario 7	August - September 2021	y	n	Complete work relating to building structure; fitout; fencing and landscaping	4. Services building (site office compound)	5T excavator, Tipper truck, Concrete truck, Bobcat, Power tools	110	108	without concrete truck	105
Dulwich Hill	Scenario 8	Possession 5: 11-12 September 2021	y	y	Overhead booking office and platform building refurbishment works; wayfinding and signage; install footbridge truss A; install new stairs	2. Station building, 3. Station platform, 5. Bridge or local road	500T all terrain crane, Hi Rail 12T excavator, Concrete truck, Power tools, Lighting tower	115	111	without concrete truck	110
Dulwich Hill	Scenario 8	Possession 5: 11-12 September 2021	y	y	Install pedestrian lighting and bike hoops; landcaping works	3. Station platform, 5. Bridge or local road	5T excavator, 2T tipper, Roller, Concrete truck, Concrete truck	114	112	with padfoot roller instead of vibratory roller	110
Dulwich Hill	Scenario 9	September - October 2021	y	n	Overhead booking office refurbishment; platform building works	2. Station building, 3. Station platform	5T excavator, 2T tipper, Power tools	109	103	without dump truck	103
Dulwich Hill	Scenario 9	September - October 2021	y	n	Furniture concrete footing; landscape works	1. Civil works (rail corridor), 5. Bridge or local road	12T ecavator, Bobcat, Bogie truck, Power tools	109	106	without dump truck	103
Dulwich Hill	Scenario 9	September - October 2021	Y	n	Scope complete	4. Services building (site office compound)	Road sweeper	109	109		109
Dulwich Hill	Scenario 9	Possession 6: 17-18 October 2021	y	y	Install truss B for footbridge; install canopies for new stairs; lift installation	2. Station building, 3. Station platform, 5. Bridge or local road	500T all terrain crane, Hi Rail 12T excavator, Power tools, Lighting towers	104	110	without mobile crane	104
Dulwich Hill	Scenario 9	Possession 6: 17-18 October 2021	y	y	Landscaping works; and plaza works (cont.)	5. Bridge or local road	Bobcat, 12T excavator, Lighting tower, Power tools	104	108	without bobcat	104
Dulwich Hill	Scenario 10	October - December 2021	y	n	Install handrail and footbridge internal works; lift finishes; concrete works for footbridge deck	3. Station platform, 5. Bridge or local road	5T excavator, 2T tipper, Water cart, power tools	111	108	without dump truck	103
Dulwich Hill	Scenario 10	October - December 2021	y	n	Landcaping works; wayfinding signage works	2. Station building, 3. Station platform, 5. Bridge or local road	Bobcat, 12T excavator, Road sweeper, Power tools	109	112	without vacuum truck	104
Dulwich Hill	Scenario 10	Possession 7: 6-7 November 2021	y	y	Complete station works	2. Station building, 3. Station platform, 5. Bridge or local road	12T excavator, 2T tipper, Water cart, Power tools, Lighting tower	111	110	without dump truck	107

Dulwich Hill	Scenario 10	Possession 7: 6-7 November 2021	y	y	Complete precinct works	2. Station building, 3. Station platform, 5. Bridge or local road	Bobcat, 5T excavator, Road sweeper, Power tools, Lighting tower	108	112	without vacuum truck	103
Dulwich Hill	Scenario 10	Possession 8: 26 Dec - 09 January 2022	y	y	Complete works	2. Station building, 3. Station platform, 5. Bridge or local road	Power tools, 12T excavator, 2T tipper, Bobcat, Lighting tower	109	111	without dump truck	104
Campsie	Scenario 1	Feb-March 2021	y	n	Site establishment	4. Services building (site office compound), 6. Laydown and material storage compound	HIAB Truck, Flatbed truck, Bogie truck, Sucker truck, Saw cutter, Power tools, chainsaw, mulcher	122	111	without concrete saw	105
Campsie	Scenario 1	Possession 1: 20-21 March 2021	y	y	Site investigation; soil classification; pot holling; install hoardings	1. Civil works (rail corridor), 2. Station building, 3. Station platform, 4. Services building (site office compound), 5. Bridge or local road	Sucker truck, Saw cutter, Hi Rail - 12T excavator, Hi rail - dumper, 2T tipper, Lighting tower, Power tools	118	113	without concrete saw	110
Campsie	Scenario 1	Possession 1: 20-21 March 2021	y	y	Complete installation of hoarding - rail side; install environmental controls	4. Services building (site office compound)	12T excavator, Bogie truck, Sucker truck, Lighting tower, Power tools	110	105	without vacuum truck	105
Campsie	Scenario 2	March - May 2021	y	n	Platform building refurbishment	1. Civil works (rail corridor), 2. Station building, 3. Station platform	Franna crane, Bogie truck, Jackhammer, Power tools	110	103	without jackhammer	103
Campsie	Scenario 2	March - May 2021	y	n	Demolish existing building; drainage works; excavation of footings; install CSR conduits&pits; substructural works	4. Services building (site office compound)	50T crane, 14T Excavator with hammer, Demo saw, Bogie truck, Power tools	115	109	without excavator+hammer and concrete saw	109
Campsie	Scenario 2	Possession 2: 29-30 May 2021	y	y	Piling on platform; concourse demolition; fencing works; track side equipment works; services relocation works	1. Civil works (rail corridor), 2. Station building, 3. Station platform, 4. Services building (site office compound), 5. Bridge or local road	Piling Rig – Bored, Pole grabber truck, Hi Rail - 12T excavator, Hi Rail - Dumper, Plate compactor, Lighting tower, Power tools,	113	111	without dump truck	105
Campsie	Scenario 2	Possession 2: 29-30 May 2021	y	y	Drainage works; excavation of footings; install CSR; earthworks and substructural works	4. Services building (site office compound)	14T excavator, Concrete truck, Bogie truck, Lighting tower, Power tools	111	108	without concrete truck	104
Campsie	Scenario 3	May - June 2021	y	n	Booking office refurbishment; platform building 1&2; concourse demolition	2. Station building, 3. Station platform, 5. Bridge or local road, 7. Concourse	Demo saw, 2T tipper, 5T excavator, Bogie truck, Power tools, crane, EWP	120	114	without concrete saw	104

Campsie	Scenario 3	May - June 2021	y	n	Services building work	4. Services building (site office compound)	5T excavator, Bogie truck, 14T excavator, Concrete truck, Power tools	111	108	without concrete truck	108
Campsie	Scenario 4	Possession 3: 28-11 July 2021	y	y	Remove existing assets and isolate existing services; demotion and excavation of platform works; concrete drainage works; CSR and GST works; Structural steel canopy preparation; screen protection works on South Pde.	1. Civil works (rail corridor), 2. Station building, 3. Station platform, 5. Bridge or local road, 7. Concourse	Hi Rail - 12T excavator, Hi rail - dumper, 5T excavator, Saw cutter, EWP, Jackhammer, Bogie truck, Concrete truck	118	113	without concrete truck	110
Campsie	Scenario 4	Possession 3: 28-11 July 2021	Y	Y	Slab work	4. Services building (site office compound)	14T Excavator, Flatbed truck, Tipper truck, Concrete truck, Lighting tower, power tools, Concrete pump, hydrema	113	111	without concrete truck	106
Campsie	Scenario 5	July - August 2021	y	n	Complete raised platform edge works; install wayfinding; repurpose station and concourse building rooms and retail shops	2. Station building, 3. Station platform, 7. Concourse	5T excavator, 2T tipper, Demo saw, Power tools	116	110	without concrete saw	103
Campsie	Scenario 5	July - August 2021	y	n	Construct kiss&ride and bike racks	5. Bridge or local road, 7. Concourse	5T excavator, Flatbed truck, Demo saw, Concrete truck, Power tools	116	110	without concrete saw	104
Campsie	Scenario 5	July - August 2021	y	n	Building structure and fitout	4. Services building (site office compound)	14T excavator, Bogie truck, EWP, Concrete truck, Power tools	111	108	without concrete truck	108
Campsie	Scenario 6	Possession 4: 15-16 August 2021	y	y	Place final AC layer on platform; install fencing, structural canopy at the concourse	2. Station building, 3. Station platform, 7. Concourse	400T crane, 12T excavator, Flatbed truck, Demo saw, Compressor, Welding machine, Lighting tower, Power tools	118	112	without concrete saw	106
Campsie	Scenario 6	Possession 4: 15-16 August 2021	y	y	Substructural works; roof installation and GRC caldding panels	4. Services building (site office compound)	14T excavator, Bogie truck, Franna crane, Concrete truck, Lighting tower, Power tools	112	108	without concrete truck	102
Campsie	Scenario 7	August - December 2021	y	n	Complete paving and landscaping works; wayfinding; install new furniture	2. Station building, 3. Station platform, 7. Concourse	5T excavator, 2T tipper, Demo saw, Concrete truck, Power tools	118	110	without concrete truck & concrete saw	103
Campsie	Scenario 7	August - December 2021	y	n	Landscaping works	5. Bridge or local road	bobcat, 2T tipper, Power tools	111	108	without dump truck	102

Campsie	Scenario 7	August - December 2021	y	n	Building structure and fitout; driveway works	4. Services building (site office compound)	14T excavator, 2T tipper, Concrete truck, Demo saw, Power tools	119	111	without concrete truck & concrete saw	107
Campsie	Scenario 8	Possession 5: 11-12 September 2021	y	y	Contingency	2. Station building, 3. Station platform, 7. Concourse	Hi Rail - 12T excavator, Concrete truck, Hi Rail - Dumper, Demo saw, Lighting tower, Power tools	118	110	without concrete truck & concrete saw	104
Campsie	Scenario 8	Possession 5: 11-12 September 2021	y	y	Contingency	1. Civil works (rail corridor), 7. Concourse	Lighting tower, Power tools	104	104		104
Campsie	Scenario 8	Possession 5: 11-12 September 2021	y	y	Contingency	4. Services building (site office compound)	5T excavator, Tipper, Lighting tower, Power tools	110	103	without dump truck	103
Campsie	Scenario 9	Possession 6: 17-18 October 2021	y	y	Contingency	2. Station building, 3. Station platform, 7. Concourse	Power tools, Sucker truck, Flatbed truck, Generator, Lighting tower	111	106	without vacuum truck	106
Campsie	Scenario 9	Possession 6: 17-18 October 2021	y	y	Precinct works	1. Civil works (rail corridor), 7. Concourse	Power tools, Sucker truck, Flatbed truck, Generator, Lighting tower	111	107	without vacuum truck	107
Campsie	Scenario 9	Possession 6: 17-18 October 2021	y	y	Metro services building works	4. Services building (site office compound)	Power tools, Sucker truck, Flatbed truck, Generator, Lighting tower	111	107	without vacuum truck	107
Campsie	Scenario 10	Possession 7: 26 Dec - 09 January 2022	y	y	Contingency - work complete	2. Station building, 3. Station platform, 7. Concourse	Power tools, Sucker truck, Flatbed truck, Generator, Lighting tower	111	107	without vacuum truck	107
Campsie	Scenario 10	Possession 7: 26 Dec - 09 January 2022	y	y	Contingency - work complete	1. Civil works (rail corridor), 7. Concourse	Power tools, Sucker truck, Flatbed truck, Generator, Lighting tower	111	107	without vacuum truck	107
Campsie	Scenario 10	Possession 7: 26 Dec - 09 January 2022	y	y	Contingency - work complete	4. Services building (site office compound)	Power tools, Sucker truck, Flatbed truck, Generator, Lighting tower	111	107	without vacuum truck	107
Punchbowl	Scenario 1	Feb-March 2021	y	n	Site establishment	5. Laydown and materials	Hiab truck, Power tools, Flatbed truck	106	106		102

Punchbowl	Scenario 1	Possession 1: 20-21 March 2021	y	y	Establish site boundaries; sediment control; services identification; pot holing	1. civil works (rail corridor), 2. station building, 3. station platform, 4. services building (site office)	Hi Rail - 12T excavator, Bogie truck, Sucker truck, Saw cutter, Lighting tower, Power tools	115	112	without concrete saw	108
Punchbowl	Scenario 2	March - May 2021	y	n	Existing services identification and relocation	2. station building, 3. station platform, 5. bridge or local road	Sucker truck, Saw cutter, 5T excavator, Power tools	112	111	without concrete saw	116
Punchbowl	Scenario 2	March - May 2021	y	n	Demolition of existing building; earth works; RFP retaining walls; drainage works;	4. services building (site office)	14T excavator, Bogie truck, Concrete truck, Power tools, Road sweeper, Water cart	114	111	without vacuum truck and concrete truck	108
Punchbowl	Scenario 2	Possession 2: 29-30 May 2021	y	y	Install hoarding for building and lifts; piling for lift 1&2	1. civil works (rail corridor), 2. station building, 3. station platform	Hi Rail - 12T excavator, Hi Rail - Dumper, Saw cutter, Power tools, Lighting tower, Water cart	118	112	without concrete saw	104
Punchbowl	Scenario 2	Possession 2: 29-30 May 2021	y	y	Metro Services Building Works	4. services building (site office)	14T excavator, Bogie truck, Trench roller, Hand tools, Lighting tower	110	109	without roller	104
Punchbowl	Scenario 3	May - June 2021	y	n	Liftworks; service route; refurbishment of platform buidling 1	2. station building, 3. station platform	5T excavator, Saw cutter, Concrete truck, Jackhammer, Power tools	116	113	without concrete saw and jackhammer	103
Punchbowl	Scenario 3	May - June 2021	y	n	Services relocation and earthworks	2. station building, 3. station platform, 5. bridge or local road	5T excavator, 2T tipper, Demo saw, Power tools	116	110	without concrete saw and jackhammer	103
Punchbowl	Scenario 3	May - June 2021	y	n	Substructural work; drainage works	4. services building (site office)	14T excavator, Bogie truck, Concrete truck, Trench roller, Power tools	111	110	without concrete truck	107
Punchbowl	Scenario 4	Possession 3: 28-11 July 2021	y	y	Platform excavation and regarding works; removal or stairs and install new with fixtures; refurbishment of concourse booking office; hoarding works for platform 2	1. civil works (rail corridor), 2. station building, 3. station platform, 7. concourse	Hi Rail - 12T excavator, Hi Rail - Dumper, Truck & dogs, Power tools, Lighting tower, Saw cutter, 12T excavator, Water cart	118	113	without concrete saw	104
Punchbowl	Scenario 4	Possession 3: 28-11 July 2021	y	y	Steel works; buidling substructure works	4. services building (site office)	14T excavator, Bogie truck, Power tools, Lighting tower	108	108		104
Punchbowl	Scenario 5	July - August 2021	y	n	Station wayfinding; lift works 1-3; Building 2 internal demolition and fitout of new	2. station building, 3. station platform, 7. concourse	5T excavator, 2T tipper, Power tools, Concrete truck, Demo saw, Compactor, Bobcat	118	114	without concrete saw	116

Punchbowl	Scenario 5	July - August 2021	y	n	Construct retaining wall 02 at Northern Plaza	5. bridge or local road	12T excavator, Bogie truck, Water cart, Power tools	109	109		106
Punchbowl	Scenario 5	July - August 2021	y	n	Lift shaft works; install footing for trackside; CSR - ULX 1&2 and LCR north / south of platform; bored piles for posts P1-P5; place asphalt	3. station platform, 4. services building (site office)	14T excavator, Bogie truck, Franna crane, Concrete truck, Power tools	112	108	without concrete truck	105
Punchbowl	Scenario 6	Possession 4: 15-16 August 2021	y	y	Lift works; install footings for trackside equipment; CSR-ULX 1&2 and LCR; Asphalt; pliing for posts P1-P5	1. civil works (rail corridor), 2. station building, 3. station platform, 4. services building (site office)	Hi Rail - 12T excavator, Hi rail - dumper, Piling Rig – Bored, Compressor, Power tools, Lighting tower	113	111	without dump truck	106
Punchbowl	Scenario 6	Possession 4: 15-16 August 2021	y	y	Installation of protection screen and boundary fence	1. civil works (rail corridor), 5. bridge or local road	Hi Rail - 12T excavator, Hi Rail - EWP, Power tools, Lighting tower, concrete truck	110	105	without concrete truck	105
Punchbowl	Scenario 7	August - December 2021	y	n	Platform buildings 2 refurbishment	2. station building	Power tools	102	102		102
Punchbowl	Scenario 7	August - December 2021	y	n	Retaining walls 03-05; concrete stairs, elevated walkway and footpaths	5. bridge or local road, 7. concourse	12T excavator, Bogie truck, Concrete truck, Demo saw, Power tools	117	105	without concrete saw and concrete truck	105
Punchbowl	Scenario 7	August - December 2021	y	n	Services building work	4. services building (site office)	14T excavator, Bogie truck, Concrete truck, Demo saw, Power tools	117	108	without concrete saw and concrete truck	104
Punchbowl	Scenario 8	Possession 5: 11-12 September 2021	y	y	Lift works and roof; install post for trackside equipment; CSR piling and route relocation; install piles for DP1 and DP2	1. civil works (rail corridor), 3. station platform	400T crane, Flatbed truck, Hi Rail - 12T excavator, Concrete truck, Power tools, Lighting tower	113	112	without concrete truck	106
Punchbowl	Scenario 8	Possession 5: 11-12 September 2021	y	y	Repair and repaint bridge	5. bridge or local road	Hi Rail - EWP, Hi Rail - Flatbed, Power tools, Lighting tower	105	104		103
Punchbowl	Scenario 9	September - October 2021	y	n	Northern Plaza & Southern Plaza - landscaping and paving works; Roadworks- install new signs and kerb works	5. bridge or local road	Bobcat, 2T tipper, 12T excavator, Concrete truck, Power tools	114	112	without concrete truck	104
Punchbowl	Scenario 9	September - October 2021	y	n	Finish internal works; OMP & OSD works	4. services building (site office)	14T excavator, Bogie truck, Power tools	108	108		104

Punchbowl	Scenario 9	Possession 6: 17-18 October 2021	y	y	Complete lift works, handrail, balustrades and canopies; install post of trackside equipment; CSR troughing works	2. station building, 3. station platform, 7. concourse	Hi Rail - 12T excavator, Hi rail - dumper, Power tools, Lighting tower	110	104	without dump truck	104
Punchbowl	Scenario 9	Possession 6: 17-18 October 2021	y	y	Landscaping works and paving works	1. civil works (rail corridor), 5. bridge or local road	Bobcat, 2T tipper, Lighting tower, Power tools	112	108	without dump truck	102
Punchbowl	Scenario 9	Possession 6: 17-18 October 2021	y	y	MEP & OSD works	4. services building (site office)	5T excavator, Power tools, Lighting tower	103	103		102
Punchbowl	Scenario 10	October - November 2021	y	n	Cabling works; install wayfinding	2. station building, 5. bridge or local road, 7. concourse	Power tools	102	102		102
Punchbowl	Scenario 10	October - November 2021	y	n	Landscaping works; paving works; install furniture	5. bridge or local road, 7. concourse	Bobcat, 2T tipper, Power tools, Water cart, Road sweeper	113	113	without dump truck	102
Punchbowl	Scenario 10	October - November 2021	y	n	MEP&OSD works; concrete and driveway works	4. services building (site office)	Concrete truck, 20T roller, Power tools	112	110	without roller	102
Punchbowl	Scenario 10	Possession 7: 06-07 November 2021	y	y	Lift installation; install GST; Install fence posts	1. civil works (rail corridor), 3. station platform,	Power tools, Hi Rail - 5T excavator, Concrete truck, Bogie truck, Lighting tower	110	104	without concrete truck	103
Punchbowl	Scenario 10	November - December 2021	y	n	Contingency	2. station building, 3. station platform, 5. bridge or local road, 7. concourse	Power tools, 12T excavator, Bogie truck, Concrete truck, bobcat, Road sweeper, Water cart	115	111	without concrete truck and vacuum truck	106
Punchbowl	Scenario 10	Possession 8: 26 Dec - 09 January 2022	y	y	Contingency	2. station building, 3. station platform, 5. bridge or local road, 7. concourse	Power tools, 12T excavator, Bogie truck, Concrete truck, Lighting tower	111	106	without concrete truck	104

Appendix F Table of Works Scenario Noise Predictions

Table of SoundPlan Predicted Noise Levels at each Receiver for each Worksite Scenario

Campsie Name	Address	Receiver	Floor	NML / RBL-res (D)	NML / RBL-res (OOH Eve)	NML / RBL-res (OOH Night)	C1a std AREA 4&6	C1b OOH AREA 1&2&3&4	C1c - Area 4 OOH AREA 4	C1-all OOH+std AREA 1&2&3&4&5&6&7	C2a std AREA 1&2&3	C2b std AREA 4	C2c,d OOH AREA 1&2&3&4	C2-all OOH+std AREA 1&2&3&4&5&6&7	C3-all std AREA 1&2&3&4&5&6&7	C4-std std AREA 1&2&3&4&5&6&7	C5-std std AREA 1&2&3&4&5&6&7	C6-std std AREA 1&2&3&4&5&6&7	C7-std std AREA 1&2&3&4&5&6&7	C8-all OOH+std AREA 1&2&3&4&5&6&7	C9-all OOH+std AREA 1&2&3&4&5&6&7	C10-all OOH+std AREA 1&2&3&4&5&6&7
R00771	2 ERNEST STREET LAKEMBA	RES	0.F	47	47	41	34.2	33.4	22.2	31.9	22.3	27.2	25.8	28.4	32.3	32.1	29.7	29.9	33.4	30.3	28.1	28.1
R00771	2 ERNEST STREET LAKEMBA	RES	1.F	47	47	41	33.9	33.8	21.9	32.5	22.9	26.9	25.9	28.4	33.4	32.8	30.6	30.6	33.7	31.1	28.7	28.7
R00773	4 ERNEST STREET LAKEMBA	RES	0.F	47	47	41	28.5	31.3	16.5	30.7	21.4	21.5	22.9	24.5	32.2	31.3	28.9	28.3	30.6	29.4	26.8	26.8
R00773	4 ERNEST STREET LAKEMBA	RES	1.F	47	47	41	31.4	33.6	19.4	32.8	23.5	24.4	25.3	27.0	33.6	33.0	30.6	30.6	32.8	31.3	28.6	28.6
R00777	6 ERNEST STREET LAKEMBA	RES	1.F	47	47	41	31.9	34.2	19.9	33.6	24.2	24.9	25.9	27.6	34.6	33.8	31.5	31.2	33.6	32.1	29.4	29.4
R00779	8 ERNEST STREET LAKEMBA	RES	0.F	47	47	41	31.0	32.5	19.0	31.7	22.3	24.0	24.3	26.2	33.1	32.2	29.9	29.4	32.1	30.4	27.9	27.9
R00779	8 ERNEST STREET LAKEMBA	RES	1.F	47	47	41	33.6	34.3	21.6	33.2	23.7	26.6	26.2	28.4	34.6	33.7	31.5	31.2	34.1	32.0	29.5	29.5
R00780	10 ERNEST STREET LAKEMBA	RES	0.F	47	47	41	30.3	31.1	18.3	30.1	20.6	23.3	23.0	25.2	31.4	30.6	28.3	28.1	30.9	28.8	26.3	26.3
R00780	10 ERNEST STREET LAKEMBA	RES	1.F	47	47	41	32.8	33.3	20.8	32.2	22.7	25.8	25.3	27.6	33.7	32.8	30.6	30.3	33.2	31.1	28.5	28.5
R00782	12 ERNEST STREET LAKEMBA	RES	1.F	47	47	41	29.6	32.7	17.6	32.1	22.7	22.6	24.2	25.7	33.7	32.6	30.4	30.0	32.1	31.0	28.1	28.1
R00784	14 ERNEST STREET LAKEMBA	RES	0.F	47	47	41	28.1	30.7	16.1	30.0	20.7	21.1	22.3	23.9	31.9	30.8	28.5	27.9	30.2	29.0	26.3	26.3
R00785	1 BELLEVUE AVENUE LAKEMBA	RES	0.F	47	47	41	32.6	32.0	20.6	30.6	21.1	25.6	24.4	27.0	33.0	32.1	29.6	28.7	32.3	29.7	27.9	27.9
R00785	1 BELLEVUE AVENUE LAKEMBA	RES	1.F	47	47	41	34.0	33.5	22.0	32.1	22.6	27.0	25.9	28.4	34.1	33.3	30.9	30.2	33.7	31.1	29.1	29.1
R00785	1 BELLEVUE AVENUE LAKEMBA	RES	2.F	47	47	41	35.5	35.4	23.5	34.1	24.5	28.5	27.6	30.0	34.9	34.4	32.1	32.1	35.2	32.6	30.2	30.2
R00787	5 BELLEVUE AVENUE LAKEMBA	RES	1.F	47	47	41	30.4	32.4	18.4	31.7	22.2	23.4	24.1	25.9	33.0	32.1	29.8	29.6	31.9	30.4	27.6	27.6
R00787	5 BELLEVUE AVENUE LAKEMBA	RES	2.F	47	47	41	34.2	34.9	22.2	33.9	24.4	27.2	26.9	29.1	35.1	34.3	32.0	31.8	34.7	32.6	30.1	30.1
R00790	9 BELLEVUE AVENUE LAKEMBA	RES	1.F	47	47	41	29.6	31.8	17.6	31.1	21.8	22.6	23.5	25.2	31.4	31.0	28.5	29.0	31.0	29.5	26.4	26.4
R00790	9 BELLEVUE AVENUE LAKEMBA	RES	2.F	47	47	41	36.7	35.7	24.7	34.1	24.3	29.7	28.1	30.8	35.3	34.7	32.5	32.4	36.0	32.9	30.7	30.7
R00791	81 THE BOULEVARDE LAKEMBA	RES	0.F	47	47	41	34.4	33.9	22.4	32.4	22.8	27.4	26.2	28.7	34.5	33.5	31.3	30.5	34.1	31.5	29.5	29.5
R00792	224 LAKEMBA ST LAKEMBA	RES	0.F	47	47	41	35.0	34.2	23.0	32.6	23.0	28.0	26.6	29.2	33.5	33.1	30.7	30.6	34.2	31.1	29.1	29.1
R00792	224 LAKEMBA ST LAKEMBA	RES	1.F	47	47	41	36.4	35.4	24.4	33.7	24.0	29.4	27.8	30.5	34.4	34.1	31.7	31.8	35.5	32.2	30.1	30.1
R00792	224 LAKEMBA ST LAKEMBA	RES	2.F	47	47	41	36.5	35.5	24.5	33.8	24.1	29.5	27.9	30.6	34.7	34.3	32.0	32.1	35.7	32.5	30.3	30.3
R00793	13 BELLEVUE AVENUE LAKEMBA	RES	0.F	47	47	41	29.6	31.1	17.6	30.2	20.8	22.6	22.9	24.8	31.4	30.7	28.3	28.2	30.6	28.9	26.2	26.2
R00793	13 BELLEVUE AVENUE LAKEMBA	RES	1.F	47	47	41	31.1	32.9	19.1	32.1	22.6	24.1	24.6	26.5	33.9	32.8	30.6	30.0	32.6	31.0	28.4	28.4
R00793	13 BELLEVUE AVENUE LAKEMBA	RES	2.F	47	47	41	33.3	34.4	21.3	33.5	24.0	26.3	26.3	28.3	34.9	34.0	31.8	31.4	34.2	32.3	29.7	29.7
R00794	16 ERNEST STREET LAKEMBA	RES	0.F	47	47	41	31.0	31.6	19.0	30.5	21.1	24.0	23.6	25.8	32.7	31.7	29.3	28.5	31.6	29.6	27.4	27.4
R00794	16 ERNEST STREET LAKEMBA	RES	1.F	47	47	41	34.3	34.3	22.3	33.0	23.5	27.3	26.5	28.8	34.9	34.0	31.7	31.0	34.3	32.0	29.8	29.8
R00795	80 THE BOULEVARDE LAKEMBA	RES	0.F	47	47	41	34.3	32.9	22.3	31.0	21.2	27.3	25.5	28.3	33.0	32.2	29.9	29.4	33.4	30.1	28.3	28.3
R00796	222 LAKEMBA ST LAKEMBA	RES	0.F	47	47	41	30.0	32.1	18.0	31.4	22.1	23.0	23.9	25.6	31.8	31.5	28.9	29.1	31.3	29.7	27.0	27.0
R00796	222 LAKEMBA ST LAKEMBA	RES	1.F	47	47	41	31.6	32.1	19.6	31.0	21.6	24.6	24.2	26.4	31.4	31.2	28.6	29.0	31.7	29.4	26.8	26.8
R00797	2 BELLEVUE AVENUE LAKEMBA	RES	0.F	47	47	41	33.6	32.7	21.6	31.1	21.5	26.6	25.2	27.8	32.4	31.9	29.5	29.4	32.9	29.9	27.8	27.8
R00798	79 THE BOULEVARDE LAKEMBA	RES	0.F	47	47	41	35.2	33.8	23.2	31.9	22.1	28.2	26.4	29.2	33.6	32.9	30.6	30.2	34.2	30.8	29.0	29.0
R00799	16 ERNEST ST LAKEMBA	RES	0.F	47	47	41	36.7	35.2	24.7	33.3	23.5	29.7	27.8	30.7	34.4	34.0	31.7	31.5	35.6	32.0	30.2	30.2
R00799	16 ERNEST ST LAKEMBA	RES	1.F	47	47	41	37.5	36.1	25.5	34.3	24.4	30.5	28.7	31.5	35.5	34.9	32.7	32.6	36.5	33.1	31.1	31.1
R00800	4 BELLEVUE AVENUE LAKEMBA	RES	0.F	47	47	41	31.8	32.2	19.8	31.0	21.5	24.8	24.2	26.5	31.7	31.2	28.8	29.1	31.9	29.5	26.9	26.9
R00800	4 BELLEVUE AVENUE LAKEMBA	RES	1.F	47	47	41	33.5	34.0	21.5	32.8	23.3	26.5	26.0	28.2	33.4	32.9	30.6	30.9	33.7	31.4	28.7	28.7
R00801	220 LAKEMBA STREET LAKEMBA	RES	0.F	47	47	41	33.1	32.5	21.1	31.0	21.5	26.1	24.9	27.4	32.2	31.8	29.3	29.1	32.6	29.7	27.6	27.6
R00802	18 ERNEST STREET LAKEMBA	OPW	0.F	55	55	55	33.0	32.5	21.0	31.1	21.4	26.0	24.8	27.3	32.9	32.0	29.8	29.2	32.7	30.0	28.0	28.0
R00802	18 ERNEST STREET LAKEMBA	OPW	1.F	55	55	55	36.0	35.1	24.0	33.5	23.8	29.0	27.5	30.2	35.1	34.3	32.1	31.7	35.4	32.4	30.3	30.3
R00802	18 ERNEST STREET LAKEMBA	OPW	2.F	55	55	55	37.8	36.4	25.8	34.6	24.8	30.8	29.0	31.8	35.7	35.2	33.0	32.9	36.8	33.3	31.4	31.4
R00803	6 BELLEVUE AVENUE LAKEMBA	RES	0.F	47	47	41	31.5	32.8	19.5	32.0	22.5	24.5	24.7	26.7	33.3	32.5	30.2	29.7	32.5	30.7	28.2	28.2
R00804	78 THE BOULEVARDE LAKEMBA	RES	0.F	47	47	41	34.1	32.7	22.1	30.8	21.0	27.1	25.3	28.1	32.8	32.0	29.7	29.2	33.2	29.9	28.1	28.1
R00805	220 LAKEMBA STREET LAKEMBA	RES	1.F	47	47	41	31.9	32.3	19.9	31.2	21.7	24.9	24.4	26.6	32.7	31.8	29.6	29.4	32.2	30.1	27.5	27.5
R00806	20 ERNEST STREET LAKEMBA	COM	0.F	70	70	70	36.6	35.2	24.6	33.3	23.5	29.6	27.8	30.6	34.6	34.1	31.8	31.6	35.6	32.1	30.2	30.2
R00806	20 ERNEST STREET LAKEMBA	COM	1.F	70	70	70	37.6	36.2	25.6	34.4	24.5	30.6	28.8	31.6	35.6	35.1	32.8	32.7	36.6	33.2	31.2	31.2
R00807	10 BELLEVUE AVENUE LAKEMBA	OME	0.F	55	55	55	28.5	31.1	16.5	30.5	21.1	21.5	22.7	24.3	32.3	31.1	28.9	28.5	30.7	29.5	26.6	26.6
R00807	10 BELLEVUE AVENUE LAKEMBA	OME	1.F	55	55	55	29.1	33.1	17.1	32.6	23.3	22.1	24.5	25.8	34.3	33.2	30.9	30.4	32.4	31.5	28.7	28.7
R00808	8 BELLEVUE AVENUE LAKEMBA	RES	1.F	47	47	41	30.1	31.4	18.1	30.5	21.0	23.1	23.3	25.2	31.6	30.8	28.5	28.4	31.0	29.1	26.4	26.4
R00809	77 THE BOULEVARDE LAKEMBA	RES	0.F	47	47	41	34.1	32.6	22.1	30.8	21.0	27.1	25.3	28.1	32.9	32.1	29.8	29.3	33.2	29.9	28.1	28.1
R00810	22 ERNEST STREET LAKEMBA	COM	0.F	70	70	70	32.3	31.0	20.3	29.3	19.4	25.3	23.5	26.3	31.4	30.5	28.3	27.9	31.6	28.5	26.4	26.4
R00811	216 LAKEMBA ST LAKEMBA	RES	0.F	47	47	41	34.8	33.9	22.8	32.2	22.6	27.8	26.3	29.0	33.4	32.9	30.5	30.4	34.0	30.9	28.9	28.9
R00812	216 LAKEMBA ST LAKEMBA	RES	0.F	47	47	41	32.4	31.8	20.4	30.3	20.8	25.4	24.2	26.7	31.2	31.0	28.4	28.3	31.8	28.8	26.8	26.8
R00812	216 LAKEMBA ST LAKEMBA	RES	1.F	47	47	41	33.6	32.9	21.6	31.4	21.8	26.6	25.3	27.9	32.5	32.0	29.6	29.7	33.0	30.1	27.9	27.9
R00813	212 LAKEMBA STREET LAKEMBA	RES	1.F	47	47	41	31.1	31.6	19.1	30.5	20.9	24.1	23.6	25.8	31.0	30.5	28.3	28.5	31.3	29.0	26.3	26.3
R00814	76 THE BOULEVARDE LAKEMBA	RES	1.F	47	47	41	33.3	33.2	21.3	31.9	22.2	26.3	25.3	27.8	33.7	32.7	30.5	30.1	33.3	30.9	28.5	28.5
R00814	76 THE BOULEVARDE LAKEMBA	RES	2.F	47	47	41	36.9	35.6	24.9	33.9	24.0	29.9	28.1	30.9	35.2	34.6	32.4	32.2	36.0	32.7	30.6	30.6
R00815	216 LAKEMBA ST LAKEMBA	RES	1.F	47	47	41	33.9	33.1	21.9	31.5	21.8	26.9	25.5	28.1	32.5	32.0	29.7	29.7	33.2	30.2	27.9	27.9
R00816	216 LAKEMBA ST LAKEMBA	RES	0.F	47	47	41	32.7	32.1	20.7	30.6	21.0	25.7	24.4	27.0	31.7	31.2	28.8	28.6	32.1	29.2	27.1	27.1
R00817	17 SPROULE STREET LAKEMBA	RES	0.F	47	47	41	32.4	32.3	20.4	31.1	21.6	25.4	24.6	26.9	33.4	32.4	30.0	29.0	32.5	30.2	28.2	28.2
R00817	17 SPROULE STREET LAKEMBA	RES	1.F	47	47	41	36.3	35.2	24.3	33.5	23.7	29.3	27.6	30.4	35.2	34.4	32.2	31.8	35.6	32.5	30.5	30.5
R00817	17 SPROULE STREET LAKEMBA	RES	2.F	47	47	41	36.7	35.5	24.7	33.8	24.0	29.7	28.0	30.8	35.5	34.7	32.5	32.1	35.9	32.8	30.7	30.7

R00818	21 SPROULE STREET LAKEMBA	RES	0.F	47	47	41	30.9	30.1	18.9	28.6	18.9	23.9	22.5	25.1	30.9	29.8	27.6	27.1	30.6	27.8	25.7	25.7
R00818	21 SPROULE STREET LAKEMBA	RES	1.F	47	47	41	34.4	33.5	22.4	31.8	22.0	27.4	25.8	28.5	33.6	32.7	30.5	30.2	33.8	30.9	28.7	28.7
R00818	21 SPROULE STREET LAKEMBA	RES	2.F	47	47	41	35.9	34.9	23.9	33.2	23.3	28.9	27.3	30.0	34.8	34.0	31.9	31.5	35.2	32.2	30.0	30.0
R00819	216 LAKEMBA ST LAKEMBA	RES	0.F	47	47	41	28.9	30.4	16.9	29.6	20.3	21.9	22.3	24.2	31.2	30.3	27.9	27.7	30.1	28.5	25.8	25.8
R00819	216 LAKEMBA ST LAKEMBA	RES	1.F	47	47	41	29.8	31.8	17.8	31.1	21.7	22.8	23.6	25.4	32.5	31.6	29.3	29.1	31.4	29.9	27.2	27.2
R00820	214 LAKEMBA STREET LAKEMBA	COM	0.F	70	70	70	34.2	33.2	22.2	31.5	21.9	27.2	25.7	28.4	32.8	32.3	29.9	29.7	33.4	30.2	28.3	28.3
R00820	214 LAKEMBA STREET LAKEMBA	COM	1.F	70	70	70	35.2	34.3	23.2	32.6	22.9	28.2	26.7	29.4	33.7	33.2	30.9	30.9	34.5	31.3	29.2	29.2
R00821	23 SPROULE STREET LAKEMBA	RES	0.F	47	47	41	31.9	31.0	19.9	29.3	19.6	24.9	23.4	26.1	31.4	30.4	28.2	27.9	31.4	28.5	26.3	26.3
R00822	25 SPROULE STREET LAKEMBA	RES	0.F	47	47	41	33.9	32.8	21.9	31.1	21.3	26.9	25.3	28.0	32.5	31.9	29.6	29.5	33.1	30.0	27.8	27.8
R00823	73 THE BOULEVARDE LAKEMBA	RES	0.F	47	47	41	36.1	34.6	24.1	32.8	23.0	29.1	27.2	30.1	34.2	33.6	31.3	31.1	35.1	31.6	29.7	29.7
R00824	56 RAILWAY PARADE LAKEMBA	RES	0.F	47	47	41	30.3	32.2	18.3	31.4	22.0	23.3	23.9	25.7	33.5	32.3	30.1	29.1	31.9	30.4	28.0	28.0
R00824	56 RAILWAY PARADE LAKEMBA	RES	1.F	47	47	41	33.5	33.8	21.5	32.7	23.1	26.5	25.9	28.2	34.3	33.3	31.1	30.6	33.8	31.5	29.2	29.2
R00824	56 RAILWAY PARADE LAKEMBA	RES	2.F	47	47	41	35.4	34.7	23.4	33.1	23.4	28.4	27.0	29.6	34.7	33.9	31.7	31.4	34.9	32.1	29.8	29.8
R00825	24 SPROULE STREET LAKEMBA	RES	0.F	47	47	41	31.6	31.9	19.6	30.7	21.1	24.6	23.9	26.2	32.2	31.3	29.1	28.8	31.8	29.6	27.1	27.1
R00826	26 SPROULE STREET LAKEMBA	RES	1.F	47	47	41	32.6	32.8	20.6	31.6	22.0	25.6	24.9	27.2	33.6	32.5	30.4	29.7	32.9	30.7	28.4	28.4
R00827	72 THE BOULEVARDE LAKEMBA	RES	0.F	47	47	41	33.3	31.9	21.3	30.0	20.3	26.3	24.5	27.3	32.2	31.4	29.0	28.6	32.4	29.2	27.3	27.3
R00828	206 LAKEMBA STREET LAKEMBA	COM	0.F	70	70	70	32.5	31.6	20.5	29.9	20.3	25.5	24.0	26.7	30.3	30.3	27.8	27.8	31.6	28.3	26.3	26.3
R00828	206 LAKEMBA STREET LAKEMBA	COM	1.F	70	70	70	35.5	34.5	23.5	32.9	23.2	28.5	27.0	29.7	33.4	33.1	30.8	30.9	34.6	31.3	29.3	29.3
R00829	55 RAILWAY PARADE LAKEMBA	RES	0.F	47	47	41	33.5	33.2	21.5	31.9	22.3	26.5	25.5	27.9	33.3	32.6	30.3	29.9	33.3	30.6	28.5	28.5
R00829	55 RAILWAY PARADE LAKEMBA	RES	1.F	47	47	41	34.9	34.3	22.9	32.9	23.2	27.9	26.6	29.2	34.2	33.5	31.3	31.1	34.5	31.7	29.4	29.4
R00830	26 SPROULE STREET LAKEMBA	RES	0.F	47	47	41	30.0	31.1	18.0	30.1	20.6	23.0	22.9	25.0	32.2	31.0	28.8	28.0	30.9	29.1	26.8	26.8
R00830	26 SPROULE STREET LAKEMBA	RES	1.F	47	47	41	33.7	33.2	21.7	31.8	22.0	26.7	25.5	28.0	33.5	32.6	30.5	29.9	33.4	30.8	28.6	28.6
R00830	26 SPROULE STREET LAKEMBA	RES	2.F	47	47	41	36.6	35.2	24.6	33.4	23.6	29.6	27.8	30.6	34.8	34.1	31.9	31.8	35.6	32.3	30.2	30.2
R00831	32 SPROULE STREET LAKEMBA	RES	0.F	47	47	41	32.2	31.3	20.2	29.7	19.9	25.2	23.7	26.4	31.5	30.6	28.4	28.0	31.6	28.7	26.6	26.6
R00832	71 THE BOULEVARDE LAKEMBA	RES	0.F	47	47	41	30.2	30.1	18.2	28.8	19.2	23.2	22.3	24.7	30.8	29.8	27.6	27.2	30.3	27.9	25.6	25.6
R00832	71 THE BOULEVARDE LAKEMBA	RES	1.F	47	47	41	34.6	33.8	22.6	32.2	22.5	27.6	26.2	28.8	33.4	32.8	30.6	30.5	34.0	31.0	28.8	28.8
R00833	34 SPROULE STREET LAKEMBA	RES	0.F	47	47	41	34.1	33.1	22.1	31.5	21.7	27.1	25.5	28.2	33.3	32.4	30.2	29.8	33.5	30.5	28.4	28.4
R00834	54 RAILWAY PARADE LAKEMBA	RES	0.F	47	47	41	34.0	33.3	22.0	31.8	22.2	27.0	25.7	28.3	33.3	32.6	30.3	29.9	33.5	30.6	28.6	28.6
R00835	70 THE BOULEVARDE LAKEMBA	RES	0.F	47	47	41	33.1	32.0	21.1	30.3	20.6	26.1	24.5	27.2	31.7	31.1	28.8	28.5	32.3	29.1	27.2	27.2
R00836	194 LAKEMBA STREET LAKEMBA	COM	0.F	70	70	70	33.1	31.7	21.1	29.8	20.1	26.1	24.3	27.1	31.2	30.8	28.3	28.4	32.1	28.7	26.7	26.7
R00836	194 LAKEMBA STREET LAKEMBA	COM	1.F	70	70	70	33.8	32.4	21.8	30.5	20.8	26.8	25.0	27.8	32.0	31.4	29.1	29.2	32.8	29.5	27.3	27.3
R00836	194 LAKEMBA STREET LAKEMBA	COM	2.F	70	70	70	33.9	32.9	21.9	31.3	21.5	26.9	25.3	28.0	32.4	31.8	29.6	29.9	33.2	30.1	27.6	27.6
R00836	194 LAKEMBA STREET LAKEMBA	COM	3.F	70	70	70	35.3	34.3	23.3	32.7	22.9	28.3	26.7	29.4	33.8	33.3	31.0	31.1	34.6	31.5	29.2	29.2
R00839	69 THE BOULEVARDE LAKEMBA	RES	0.F	47	47	41	32.7	31.4	20.7	29.7	20.0	25.7	24.0	26.8	31.0	30.5	28.2	27.9	31.8	28.5	26.6	26.6
R00839	69 THE BOULEVARDE LAKEMBA	RES	1.F	47	47	41	33.9	33.1	21.9	31.6	21.7	26.9	25.4	28.1	33.0	32.2	30.1	30.0	33.4	30.5	28.1	28.1
R00840	53 RAILWAY PARADE LAKEMBA	RES	0.F	47	47	41	31.7	30.8	19.7	29.2	19.6	24.7	23.3	25.9	31.4	30.6	28.1	27.6	31.2	28.4	26.4	26.4
R00840	53 RAILWAY PARADE LAKEMBA	RES	1.F	47	47	41	35.3	34.3	23.3	32.6	22.8	28.3	26.7	29.4	34.1	33.4	31.2	31.0	34.6	31.5	29.4	29.4
R00841	67 THE BOULEVARDE LAKEMBA	RES	0.F	47	47	41	35.5	34.1	23.5	32.2	22.4	28.5	26.7	29.5	33.9	33.2	30.9	30.6	34.5	31.2	29.3	29.3
R00843	11 CROYDON STREET LAKEMBA	RES	0.F	47	47	41	34.2	33.3	22.2	31.7	22.1	27.2	25.7	28.4	33.5	32.7	30.4	30.1	33.6	30.7	28.6	28.6
R00843	11 CROYDON STREET LAKEMBA	RES	1.F	47	47	41	35.3	34.3	23.3	32.6	22.8	28.3	26.7	29.4	34.1	33.4	31.2	31.0	34.6	31.5	29.4	29.4
R00843	11 CROYDON STREET LAKEMBA	RES	2.F	47	47	41	35.6	34.4	23.6	32.7	22.9	28.6	26.9	29.7	34.2	33.5	31.3	31.2	34.8	31.7	29.4	29.4
R00844	66 THE BOULEVARDE LAKEMBA	RES	0.F	47	47	41	31.5	31.0	19.5	29.6	20.0	24.5	23.3	25.9	31.3	30.5	28.2	27.8	31.2	28.5	26.3	26.3
R00844	66 THE BOULEVARDE LAKEMBA	RES	1.F	47	47	41	35.3	34.3	23.3	32.6	22.8	28.3	26.7	29.4	33.9	33.2	31.0	30.9	34.5	31.4	29.3	29.3
R00845	16 BROWNING AVENUE LAKEMBA	RES	0.F	47	47	41	31.9	31.4	19.9	30.0	20.3	24.9	23.7	26.2	32.2	31.1	28.9	28.4	31.7	29.2	27.0	27.0
R00846	15 CROYDON STREET LAKEMBA	RES	0.F	47	47	41	32.5	31.6	20.5	30.0	20.3	25.5	24.0	26.7	31.3	30.7	28.3	28.1	31.8	28.7	26.7	26.7
R00846	15 CROYDON STREET LAKEMBA	RES	1.F	47	47	41	33.4	32.4	21.4	30.7	21.1	26.4	24.9	27.5	32.0	31.5	29.1	29.0	32.6	29.5	27.5	27.5
R00846	15 CROYDON STREET LAKEMBA	RES	2.F	47	47	41	33.1	31.9	21.1	30.2	20.5	26.1	24.5	27.2	31.9	31.2	28.9	28.6	32.3	29.2	27.2	27.2
R00846	15 CROYDON STREET LAKEMBA	RES	3.F	47	47	41	33.1	31.9	21.1	30.2	20.5	26.1	24.4	27.2	31.9	31.2	28.9	28.6	32.3	29.2	27.1	27.1
R00847	14 BROWNING AVENUE LAKEMBA	RES	0.F	47	47	41	33.6	33.0	21.6	31.5	21.9	26.6	25.3	27.9	33.4	32.5	30.3	29.6	33.2	30.5	28.5	28.5
R00848	64 THE BOULEVARDE LAKEMBA	RES	0.F	47	47	41	32.6	31.2	20.6	29.4	19.6	25.6	23.8	26.6	31.2	30.5	28.2	27.7	31.7	28.3	26.6	26.6
R00848	64 THE BOULEVARDE LAKEMBA	RES	1.F	47	47	41	33.3	32.0	21.3	30.2	20.4	26.3	24.5	27.3	31.8	31.1	28.9	28.5	32.4	29.1	27.2	27.2
R00849	12 BROWNING AVENUE LAKEMBA	RES	0.F	47	47	41	34.5	33.3	22.5	31.5	21.8	27.5	25.8	28.6	33.1	32.5	30.2	29.8	33.6	30.4	28.5	28.5
R00850	63 THE BOULEVARDE LAKEMBA	RES	0.F	47	47	41	33.8	32.4	21.8	30.6	20.8	26.8	25.0	27.8	32.3	31.6	29.3	28.9	32.9	29.6	27.7	27.7
R00851	10 BROWNING AVENUE LAKEMBA	RES	0.F	47	47	41	34.3	33.0	22.3	31.2	21.4	27.3	25.5	28.3	33.1	32.3	30.0	29.4	33.4	30.2	28.4	28.4
R00852	8 BROWNING AVENUE LAKEMBA	RES	0.F	47	47	41	34.3	32.9	22.3	31.1	21.3	27.3	25.5	28.3	32.6	32.0	29.7	29.4	33.3	30.0	28.1	28.1
R00852	8 BROWNING AVENUE LAKEMBA	RES	1.F	47	47	41	35.8	34.6	23.8	32.8	23.0	28.8	27.1	29.8	34.6	33.7	31.6	31.2	35.0	31.9	29.8	29.8
R00853	51 RAILWAY PARADE LAKEMBA	COM	0.F	70	70	70	34.5	33.1	22.5	31.3	21.5	27.5	25.7	28.5	32.6	32.1	29.8	29.6	33.5	30.1	28.2	28.2
R00853	51 RAILWAY PARADE LAKEMBA	COM	1.F	70	70	70	35.2	33.9	23.2	32.1	22.3	28.2	26.4	29.2	33.4	32.9	30.6	30.5	34.3	31.0	28.9	28.9
R00854	6 BROWNING AVENUE LAKEMBA	RES	0.F	47	47	41	34.3	32.9	22.3	31.1	21.3	27.3	25.5	28.3	32.9	32.1	29.9	29.3	33.4	30.0	28.3	28.3
R00855	23 CROYDON STREET LAKEMBA	OLI	0.F	55	55	55	32.5	31.5	20.5	29.8	20.1	25.5	23.9	26.6	32.4	31.3	29.1	28.5	32.1	29.3	27.1	27.1
R00855	23 CROYDON STREET LAKEMBA	OLI	1.F	55	55	55	35.6	34.3	23.6	32.5	22.7	28.6	26.8	29.6	34.1	33.4	31.2	31.1	34.8	31.5	29.4	29.4
R00856	52 RAILWAY PARADE LAKEMBA	COM	0.F	70	70	70	32.0	30.7	20.0	28.9	19.3	25.0	23.3	26.1	31.0	30.2	27.8	27.3	31.2	28.0	26.2	26.2
R00856	52 RAILWAY PARADE LAKEMBA	COM	1.F	70	70	70	32.8	31.7	20.8	30.0	20.3	25.8	24.2	26.9	31.8	31.1	28.7	28.4	32.1	29.0	27.0	27.0
R00857	4 BROWNING AVENUE LAKEMBA	RES	0.F	47	47	41	34.5	33.0	22.5	31.1	21.3	27.5	25.6	28.5	32.9	32.2	29.9	29.6	33.5	30.1	28.2	28.2
R00858	51 RAILWAY PARADE LAKEMBA	COM	0.F	70	70	70	32.1	30.9	20.1	29.2	19.6	25.1	23.5	26.2	31.1	30.4	28.0	27.6	31.3	28.2	26.4	26.4
R00858	51 RAILWAY PARADE LAKEMBA	COM	1.F	70	70	70	33.2	32.3	21.2	30.7	21.0	26.2	24.7	27.4	32.3	31.6	29.3	29.0	32.6	29.6	27.5	27.5

R00859	50 RAILWAY PARADE LAKEMBA	COM	0.F	70	70	70	32.1	30.9	20.1	29.2	19.6	25.1	23.5	26.2	30.7	30.2	27.7	27.5	31.3	28.0	26.1	26.1
R00859	50 RAILWAY PARADE LAKEMBA	COM	1.F	70	70	70	33.2	32.3	21.2	30.7	21.0	26.2	24.7	27.4	32.2	31.5	29.2	29.0	32.6	29.6	27.5	27.5
R00860	49 RAILWAY PARADE LAKEMBA	COM	0.F	70	70	70	32.1	30.9	20.1	29.2	19.6	25.1	23.5	26.2	30.9	30.3	27.8	27.6	31.3	28.1	26.2	26.2
R00860	49 RAILWAY PARADE LAKEMBA	COM	1.F	70	70	70	33.3	32.5	21.3	31.0	21.3	26.3	24.9	27.5	32.4	31.7	29.4	29.2	32.7	29.8	27.6	27.6
R00861	2 BROWNING AV LAKEMBA	RES	0.F	47	47	41	35.7	34.3	23.7	32.5	22.7	28.7	26.9	29.7	33.9	33.3	31.0	30.7	34.7	31.3	29.4	29.4
R00861	2 BROWNING AV LAKEMBA	RES	1.F	47	47	41	36.4	35.2	24.4	33.4	23.5	29.4	27.6	30.4	34.7	34.1	31.9	31.8	35.5	32.3	30.1	30.1
R00862	48 RAILWAY PARADE LAKEMBA	COM	0.F	70	70	70	32.1	30.8	20.1	29.0	19.3	25.1	23.4	26.1	30.9	30.1	27.8	27.5	31.3	28.1	26.1	26.1
R00862	48 RAILWAY PARADE LAKEMBA	COM	1.F	70	70	70	33.3	32.5	21.3	30.9	21.3	26.3	24.9	27.5	32.4	31.7	29.4	29.2	32.7	29.8	27.6	27.6
R00863	47 RAILWAY PARADE LAKEMBA	COM	0.F	70	70	70	30.8	30.6	18.8	29.2	19.7	23.8	22.8	25.3	30.9	30.1	27.7	27.5	30.7	28.1	25.9	25.9
R00863	47 RAILWAY PARADE LAKEMBA	COM	1.F	70	70	70	33.4	32.4	21.4	30.8	21.1	26.4	24.9	27.6	32.3	31.7	29.4	29.1	32.7	29.7	27.6	27.6
R00864	46 RAILWAY PARADE LAKEMBA	COM	1.F	70	70	70	33.5	32.7	21.5	31.1	21.4	26.5	25.1	27.7	32.6	31.9	29.6	29.4	32.9	30.0	27.8	27.8
R00865	45 RAILWAY PDE LAKEMBA	COM	1.F	70	70	70	33.7	33.2	21.7	31.8	22.1	26.7	25.5	28.0	33.0	32.3	30.1	30.0	33.3	30.6	28.2	28.2
R00866	25 CROYDON ST LAKEMBA	RES	0.F	47	47	41	35.5	34.1	23.5	32.2	22.4	28.5	26.7	29.5	33.7	33.1	30.8	30.6	34.5	31.1	29.2	29.2
R00866	25 CROYDON ST LAKEMBA	RES	1.F	47	47	41	36.3	35.5	24.3	34.0	24.1	29.3	27.8	30.5	34.8	34.2	32.1	32.3	35.7	32.7	30.2	30.2
R00867	44 RAILWAY PARADE LAKEMBA	COM	1.F	70	70	70	33.4	32.5	21.4	30.9	21.2	26.4	24.9	27.6	32.4	31.7	29.4	29.2	32.8	29.8	27.7	27.7
R00868	27 CROYDON STREET LAKEMBA	RES	0.F	47	47	41	30.5	30.1	18.5	28.7	19.0	23.5	22.3	24.8	31.6	30.2	28.1	27.5	30.6	28.3	25.9	25.9
R00869	42 RAILWAY PDE LAKEMBA	COM	0.F	70	70	70	29.4	30.4	17.4	29.4	19.9	22.4	22.3	24.4	31.4	30.3	28.1	27.5	30.3	28.5	26.0	26.0
R00869	42 RAILWAY PDE LAKEMBA	COM	1.F	70	70	70	33.3	33.1	21.3	31.7	22.1	26.3	25.3	27.7	33.1	32.3	30.1	29.9	33.1	30.6	28.2	28.2
R00870	43 RAILWAY PDE LAKEMBA	COM	1.F	70	70	70	33.6	33.0	21.6	31.5	21.9	26.6	25.3	27.9	32.9	32.2	29.9	29.8	33.2	30.4	28.1	28.1
R00871	29 CROYDON STREET LAKEMBA	RES	0.F	47	47	41	33.6	32.7	21.6	31.0	21.3	26.6	25.1	27.8	33.1	32.2	29.9	29.5	33.1	30.2	28.1	28.1
R00871	29 CROYDON STREET LAKEMBA	RES	1.F	47	47	41	35.8	34.5	23.8	32.7	22.9	28.8	27.0	29.8	34.3	33.5	31.4	31.3	35.0	31.7	29.5	29.5
R00871	29 CROYDON STREET LAKEMBA	RES	2.F	47	47	41	36.2	35.2	24.2	33.6	23.7	29.2	27.6	30.3	34.6	34.0	31.9	32.0	35.5	32.4	30.0	30.0
R00872	60 THE BOULEVARDE LAKEMBA	COM	0.F	70	70	70	34.5	33.1	22.5	31.3	21.5	27.5	25.7	28.5	33.2	32.4	30.1	29.9	33.6	30.4	28.4	28.4
R00873	30 HALDON STREET LAKEMBA	COM	0.F	70	70	70	34.1	32.8	22.1	31.0	21.3	27.1	25.4	28.1	32.2	31.8	29.4	29.3	33.1	29.7	27.8	27.8
R00873	30 HALDON STREET LAKEMBA	COM	1.F	70	70	70	34.8	33.5	22.8	31.8	22.0	27.8	26.1	28.8	33.3	32.7	30.4	30.4	34.0	30.8	28.6	28.6
R00875	41 RAILWAY PDE LAKEMBA	COM	0.F	70	70	70	32.6	31.5	20.6	29.9	20.2	25.6	24.0	26.7	31.7	30.9	28.6	28.2	31.9	28.9	26.9	26.9
R00875	41 RAILWAY PDE LAKEMBA	COM	1.F	70	70	70	34.0	32.7	22.0	30.9	21.1	27.0	25.2	28.0	32.5	31.8	29.5	29.3	33.1	29.8	27.8	27.8
R00876	36 HALDON STREET LAKEMBA	COM	1.F	70	70	70	30.7	30.6	18.7	29.3	19.7	23.7	22.8	25.2	31.7	30.5	28.3	28.2	31.0	28.7	26.0	26.0
R00877	32 HALDON STREET LAKEMBA	COM	1.F	70	70	70	30.7	31.3	18.7	30.3	20.7	23.7	23.3	25.5	32.4	31.2	29.0	28.9	31.4	29.5	26.7	26.7
R00878	40 RAILWAY PARADE LAKEMBA	COM	0.F	70	70	70	33.6	32.2	21.6	30.4	20.7	26.6	24.8	27.6	32.1	31.4	29.1	28.8	32.7	29.4	27.5	27.5
R00878	40 RAILWAY PARADE LAKEMBA	COM	1.F	70	70	70	34.4	33.1	22.4	31.3	21.5	27.4	25.6	28.4	33.0	32.2	30.0	29.9	33.6	30.4	28.2	28.2
R00879	34 HALDON ST LAKEMBA	COM	1.F	70	70	70	30.6	31.5	18.6	30.5	21.0	23.6	23.4	25.5	32.5	31.4	29.2	29.0	31.5	29.7	26.9	26.9
R00880	38 RAILWAY PARADE LAKEMBA	COM	1.F	70	70	70	33.0	31.7	21.0	30.0	20.2	26.0	24.3	27.1	31.9	31.1	28.8	28.6	32.2	29.1	27.0	27.0
R00881	38 HALDON STREET LAKEMBA	COM	1.F	70	70	70	30.7	30.3	18.7	28.9	19.2	23.7	22.5	25.1	30.8	29.8	27.6	28.0	30.7	28.2	25.3	25.3
R00882	54 THE BOULEVARDE LAKEMBA	COM	0.F	70	70	70	34.4	33.4	22.4	31.8	22.0	27.4	25.8	28.5	33.3	32.5	30.3	30.3	33.8	30.8	28.4	28.4
R00882	54 THE BOULEVARDE LAKEMBA	COM	1.F	70	70	70	35.1	34.3	23.1	32.7	22.9	28.1	26.6	29.3	34.1	33.3	31.2	31.3	34.6	31.7	29.2	29.2
R00882	54 THE BOULEVARDE LAKEMBA	COM	2.F	70	70	70	35.8	35.0	23.8	33.4	23.6	28.8	27.3	30.0	35.1	34.1	32.1	32.2	35.4	32.6	30.0	30.0
R00882	54 THE BOULEVARDE LAKEMBA	COM	3.F	70	70	70	35.8	34.9	23.8	33.3	23.5	28.8	27.3	29.9	35.0	34.1	32.0	32.0	35.3	32.4	29.9	29.9
R00882	54 THE BOULEVARDE LAKEMBA	COM	4.F	70	70	70	35.9	35.0	23.9	33.4	23.5	28.9	27.3	30.0	35.0	34.1	32.0	32.1	35.4	32.5	30.0	30.0
R00882	54 THE BOULEVARDE LAKEMBA	COM	5.F	70	70	70	35.7	35.1	23.7	33.6	23.8	28.7	27.3	29.9	35.1	34.2	32.2	32.2	35.4	32.6	30.0	30.0
R00882	54 THE BOULEVARDE LAKEMBA	COM	6.F	70	70	70	35.9	35.2	23.9	33.7	24.0	28.9	27.5	30.1	35.5	34.6	32.4	32.2	35.5	32.8	30.4	30.4
R00882	54 THE BOULEVARDE LAKEMBA	COM	7.F	70	70	70	36.6	35.6	24.6	33.9	24.1	29.6	28.0	30.7	35.4	34.6	32.5	32.5	35.9	32.9	30.5	30.5
R00882	54 THE BOULEVARDE LAKEMBA	COM	8.F	70	70	70	36.3	35.3	24.3	33.7	23.8	29.3	27.7	30.4	35.1	34.3	32.3	32.3	35.7	32.7	30.2	30.2
R00883	38 HALDON STREET LAKEMBA	COM	1.F	70	70	70	30.7	30.3	18.7	28.9	19.2	23.7	22.5	25.0	30.1	29.4	27.2	27.9	30.5	28.0	24.8	24.8
R00884	37 RAILWAY PARADE LAKEMBA	COM	1.F	70	70	70	33.7	32.7	21.7	31.1	21.3	26.7	25.1	27.8	32.6	31.8	29.7	29.6	33.1	30.1	27.8	27.8
R00885	38 HALDON STREET LAKEMBA	COM	1.F	70	70	70	30.2	30.0	18.2	28.7	19.0	23.2	22.2	24.6	30.5	29.5	27.3	27.7	30.3	28.0	24.9	24.9
R00886	33 RAILWAY PARADE LAKEMBA	COM	0.F	70	70	70	31.7	30.6	19.7	28.8	19.2	24.7	23.1	25.8	30.9	30.1	27.7	27.8	31.1	28.1	25.7	25.7
R00886	33 RAILWAY PARADE LAKEMBA	COM	1.F	70	70	70	33.6	32.3	21.6	30.5	20.7	26.6	24.8	27.6	32.7	31.8	29.6	29.4	32.9	29.9	27.6	27.6
R00887	40 HALDON STREET LAKEMBA	COM	1.F	70	70	70	30.6	30.1	18.6	28.7	19.0	23.6	22.4	24.9	30.0	29.3	27.1	27.8	30.4	27.8	24.7	24.7
R00888	49 THE BOULEVARDE LAKEMBA	OCB	2.F	60	60	60	30.5	30.2	18.5	28.9	19.1	23.5	22.4	24.9	31.8	30.4	28.3	28.4	30.9	28.8	25.7	25.7
R00889	20 CROYDON STREET LAKEMBA	RES	0.F	47	47	41	34.7	33.4	22.7	31.6	21.9	27.7	25.9	28.7	33.5	32.7	30.4	30.2	33.9	30.7	28.6	28.6
R00890	22 CROYDON STREET LAKEMBA	RES	0.F	47	47	41	34.3	32.9	22.3	31.1	21.3	27.3	25.5	28.3	33.0	32.2	30.0	29.7	33.5	30.2	28.2	28.2
R00891	46 THE BOULEVARDE LAKEMBA	COM	0.F	70	70	70	31.6	30.2	19.6	28.4	18.6	24.6	22.8	25.6	31.0	30.0	27.7	27.3	30.9	27.9	25.8	25.8
R00892	45 THE BOULEVARDE LAKEMBA	COM	0.F	70	70	70	31.5	30.2	19.5	28.3	18.6	24.5	22.7	25.5	30.7	29.7	27.5	27.0	30.7	27.6	25.7	25.7
R00893	41 HALDON ST LAKEMBA	COM	0.F	70	70	70	30.4	30.5	18.4	29.2	19.7	23.4	22.6	25.0	31.6	30.5	28.2	27.9	30.8	28.6	26.0	26.0
R00894	44 THE BOULEVARDE LAKEMBA	COM	0.F	70	70	70	31.5	30.1	19.5	28.3	18.6	24.5	22.7	25.5	30.6	29.7	27.4	27.0	30.7	27.6	25.6	25.6
R00895	24 CROYDON STREET LAKEMBA	RES	0.F	47	47	41	33.7	32.5	21.7	30.8	21.0	26.7	25.0	27.8	32.8	32.0	29.7	29.4	33.0	30.0	27.9	27.9
R00896	43 HALDON STREET LAKEMBA	COM	0.F	70	70	70	30.3	30.5	18.3	29.3	19.7	23.3	22.6	24.9	31.8	30.6	28.3	28.0	30.8	28.7	26.1	26.1
R00897	45 HALDON ST LAKEMBA	COM	0.F	70	70	70	29.8	30.3	17.8	29.2	19.7	22.8	22.3	24.6	31.7	30.4	28.2	27.9	30.5	28.6	25.9	25.9
R00898	47 HALDON ST LAKEMBA	COM	0.F	70	70	70	29.9	30.6	17.9	29.5	20.0	22.9	22.6	24.7	31.9	30.7	28.5	28.1	30.7	28.9	26.2	26.2
R00898	47 HALDON ST LAKEMBA	COM	1.F	70	70	70	33.8	32.9	21.8	31.3	21.6	26.8	25.3	28.0	33.3	32.4	30.1	30.0	33.3	30.5	28.2	28.2
R00899	53 HALDON STREET LAKEMBA	COM	0.F	70	70	70	31.1	31.0	19.1	29.8	20.2	24.1	23.2	25.6	32.1	31.0	28.7	28.3	31.3	29.1	26.6	26.6
R00900	60 HALDON STREET LAKEMBA	COM	0.F	70	70	70	30.3	29.7	18.3	28.2	18.5	23.3	22.0	24.6	30.4	29.4	27.1	27.3	30.2	27.6	24.9	24.9
R00901	58 HALDON STREET LAKEMBA	COM	0.F	70	70	70	32.2	30.9	20.2	29.1	19.4	25.2	23.5	26.2	32.0	30.9	28.6	28.1	31.7	28.8	26.6	26.6
R00904	51 HALDON STREET LAKEMBA	COM	0.F	70	70	70	31.2	31.2	19.2	29.9	20.3	24.2	23.3	25.7	31.8	30.9	28.6	28.1	31.3	28.9	26.6	26.6
R00909	27 RAILWAY PARADE LAKEMBA	OME	0.F	55	55	55	29.8	30.1	17.8	28.9	19.4	22.8	22.2	24.5	31.4	30.3	28.0	27.7	30.4	28.3	25.7	25.7

R00909	27 RAILWAY PARADE LAKEMBA	OME	1.F	55	55	55	34.2	33.0	22.2	31.2	21.4	27.2	25.5	28.3	33.2	32.3	30.1	30.1	33.5	30.5	28.2	28.2
R00909	27 RAILWAY PARADE LAKEMBA	OME	2.F	55	55	55	34.2	33.0	22.2	31.3	21.5	27.2	25.5	28.3	33.5	32.5	30.3	30.3	33.6	30.7	28.3	28.3
R00911	84 HALDON ST LAKEMBA	COM	0.F	70	70	70	34.8	33.7	22.8	32.0	22.2	27.8	26.1	28.9	33.3	32.6	30.4	30.3	34.0	30.8	28.7	28.7
R00912	80 HALDON STREET LAKEMBA	COM	0.F	70	70	70	33.8	32.8	21.8	31.2	21.4	26.8	25.2	27.9	32.6	31.9	29.7	29.6	33.1	30.1	27.9	27.9
R00913	24 RAILWAY PARADE LAKEMBA	RES	0.F	47	47	41	32.2	31.5	20.2	30.0	20.4	25.2	23.9	26.5	32.2	31.2	28.9	28.6	31.9	29.2	27.0	27.0
R00914	82 HALDON ST LAKEMBA	COM	0.F	70	70	70	34.5	33.4	22.5	31.6	21.8	27.5	25.8	28.6	33.1	32.4	30.2	30.1	33.7	30.6	28.4	28.4
R00915	61 HALDON STREET LAKEMBA	COM	0.F	70	70	70	33.7	32.3	21.7	30.5	20.7	26.7	24.9	27.7	32.7	31.8	29.5	29.3	32.9	29.8	27.7	27.7
R00915	61 HALDON STREET LAKEMBA	COM	1.F	70	70	70	34.3	33.2	22.3	31.5	21.7	27.3	25.7	28.4	33.8	32.8	30.6	30.6	33.8	31.0	28.5	28.5
R00916	17 QUIGG STREET LAKEMBA	RES	0.F	47	47	41	31.8	31.3	19.8	29.9	20.3	24.8	23.6	26.1	32.3	31.2	29.0	28.6	31.7	29.3	26.9	26.9
R00917	19 QUIGG STREET LAKEMBA	RES	0.F	47	47	41	32.3	31.5	20.3	30.0	20.3	25.3	23.9	26.5	32.4	31.3	29.1	28.8	32.0	29.4	27.0	27.0
R00918	21 QUIGG STREET LAKEMBA	RES	0.F	47	47	41	32.5	31.7	20.5	30.1	20.5	25.5	24.1	26.7	32.6	31.6	29.3	28.9	32.2	29.5	27.3	27.3
R00918	21 QUIGG STREET LAKEMBA	RES	1.F	47	47	41	34.0	32.7	22.0	31.0	21.1	27.0	25.2	28.0	33.1	32.2	30.0	29.9	33.3	30.3	28.0	28.0
R00919	77 HALDON STREET LAKEMBA	COM	1.F	70	70	70	30.9	30.7	18.9	29.4	19.7	23.9	22.9	25.3	31.9	30.7	28.5	28.3	31.1	28.9	26.2	26.2
R00920	23 QUIGG STREET LAKEMBA	RES	1.F	47	47	41	32.7	32.1	20.7	30.7	21.0	25.7	24.4	27.0	33.0	31.9	29.7	29.5	32.6	30.0	27.6	27.6
R00921	23 QUIGG STREET LAKEMBA	RES	0.F	47	47	41	30.3	29.9	18.3	28.5	18.8	23.3	22.1	24.7	30.7	29.6	27.4	27.5	30.3	27.9	25.1	25.1
R00921	23 QUIGG STREET LAKEMBA	RES	1.F	47	47	41	31.3	31.3	19.3	30.1	20.4	24.3	23.4	25.8	32.5	31.3	29.2	29.0	31.7	29.6	26.8	26.8
R00922	81 HALDON STREET LAKEMBA	COM	1.F	70	70	70	30.9	31.2	18.9	30.1	20.4	23.9	23.3	25.6	32.3	31.1	29.0	28.8	31.5	29.4	26.6	26.6
R00923	83 HALDON STREET LAKEMBA	COM	0.F	70	70	70	30.4	29.8	18.4	28.4	18.7	23.4	22.1	24.7	31.2	30.0	27.8	27.5	30.5	28.1	25.5	25.5
R00923	83 HALDON STREET LAKEMBA	COM	1.F	70	70	70	30.9	31.1	18.9	29.9	20.2	23.9	23.2	25.5	32.4	31.1	29.0	28.7	31.4	29.4	26.7	26.7
R00924	69 HALDON STREET LAKEMBA	OPW	0.F	55	55	55	30.1	29.8	18.1	28.4	18.8	23.1	22.0	24.5	31.0	29.8	27.6	27.3	30.2	27.9	25.4	25.4
R00925	87 HALDON ST LAKEMBA	COM	0.F	70	70	70	32.4	31.8	20.4	30.3	20.6	25.4	24.1	26.7	32.7	31.5	29.4	29.1	32.3	29.7	27.3	27.3
R00925	87 HALDON ST LAKEMBA	COM	1.F	70	70	70	35.5	34.3	23.5	32.5	22.7	28.5	26.8	29.5	33.9	33.3	31.0	31.1	34.7	31.5	29.2	29.2
R00926	85 HALDON ST LAKEMBA	COM	0.F	70	70	70	30.5	30.8	18.5	29.7	20.2	23.5	23.0	25.2	32.1	30.9	28.6	28.3	31.1	29.0	26.5	26.5
R00926	85 HALDON ST LAKEMBA	COM	1.F	70	70	70	33.1	32.6	21.1	31.1	21.5	26.1	24.9	27.4	33.2	32.2	30.0	29.8	32.9	30.4	27.9	27.9
R00927	14 QUIGG STREET LAKEMBA	RES	0.F	47	47	41	31.1	30.5	19.1	29.0	19.3	24.1	22.8	25.4	31.7	30.5	28.3	28.1	31.1	28.6	26.0	26.0
R00927	14 QUIGG STREET LAKEMBA	RES	1.F	47	47	41	31.5	31.6	19.5	30.3	20.7	24.5	23.7	26.1	32.7	31.5	29.3	29.2	31.9	29.7	27.0	27.0
R00928	18 QUIGG STREET LAKEMBA	RES	0.F	47	47	41	31.1	30.5	19.1	29.1	19.4	24.1	22.9	25.4	31.9	30.7	28.5	28.1	31.1	28.7	26.3	26.3
R00929	20 QUIGG STREET LAKEMBA	RES	0.F	47	47	41	31.1	30.6	19.1	29.2	19.5	24.1	22.9	25.4	31.8	30.6	28.4	28.2	31.1	28.7	26.2	26.2
R00930	22 QUIGG STREET LAKEMBA	RES	1.F	47	47	41	31.5	31.4	19.5	30.1	20.4	24.5	23.5	26.0	32.5	31.3	29.2	29.0	31.8	29.5	26.8	26.8
R00931	30 THE BOULEVARDE LAKEMBA	COM	0.F	70	70	70	30.6	30.0	18.6	28.5	18.8	23.6	22.3	24.9	31.6	30.3	28.1	27.6	30.7	28.3	25.8	25.8
R00931	30 THE BOULEVARDE LAKEMBA	COM	1.F	70	70	70	31.4	31.0	19.4	29.6	19.9	24.4	23.2	25.8	32.5	31.2	29.0	28.8	31.6	29.3	26.7	26.7
R00931	30 THE BOULEVARDE LAKEMBA	COM	2.F	70	70	70	31.6	31.6	19.6	30.4	20.8	24.6	23.8	26.2	33.0	31.7	29.5	29.4	32.1	30.0	27.2	27.2
R00932	22 RAILWAY PARADE LAKEMBA	RES	1.F	47	47	41	30.9	31.2	18.9	30.0	20.4	23.9	23.2	25.5	32.6	31.3	29.2	28.9	31.5	29.5	26.8	26.8
R00933	0 RAILWAY PARADE LAKEMBA	OPB	0.F	55	55	55	32.3	31.3	20.3	29.7	20.0	25.3	23.8	26.5	32.3	31.2	28.9	28.6	31.9	29.2	26.9	26.9
R00934	21 RAILWAY PARADE LAKEMBA	RES	1.F	47	47	41	30.7	30.7	18.7	29.4	19.8	23.7	22.8	25.2	31.5	30.4	28.3	28.4	31.0	28.8	25.9	25.9
R00935	19 RAILWAY PARADE LAKEMBA	RES	0.F	47	47	41	29.7	30.1	17.7	29.0	19.5	22.7	22.2	24.4	31.8	30.5	28.3	27.9	30.5	28.6	25.9	25.9
R00935	19 RAILWAY PARADE LAKEMBA	RES	1.F	47	47	41	32.3	31.7	20.3	30.2	20.5	25.3	24.0	26.6	32.7	31.6	29.4	29.2	32.2	29.7	27.1	27.1
R00936	15 DENNIS STREET LAKEMBA	RES	0.F	47	47	41	31.4	30.8	19.4	29.3	19.6	24.4	23.1	25.7	31.3	30.3	28.1	28.4	31.2	28.7	25.8	25.8
R00938	17 DENNIS STREET LAKEMBA	RES	0.F	47	47	41	31.4	30.8	19.4	29.3	19.7	24.4	23.1	25.7	32.1	30.9	28.6	28.4	31.4	28.9	26.4	26.4
R00939	19 DENNIS STREET LAKEMBA	RES	0.F	47	47	41	31.3	30.8	19.3	29.4	19.7	24.3	23.1	25.6	31.8	30.7	28.4	28.4	31.3	28.8	26.2	26.2
R00941	23 DENNIS STREET LAKEMBA	RES	0.F	47	47	41	31.2	30.8	19.2	29.3	19.7	24.2	23.0	25.5	31.4	30.4	28.2	28.4	31.2	28.7	25.8	25.8
R00941	23 DENNIS STREET LAKEMBA	RES	1.F	47	47	41	31.9	31.5	19.9	30.1	20.4	24.9	23.7	26.2	32.3	31.2	29.0	29.1	31.9	29.5	26.7	26.7
R00943	27 DENNIS STREET LAKEMBA	RES	1.F	47	47	41	30.7	31.0	18.7	29.8	20.2	23.7	23.0	25.3	32.2	31.0	28.8	28.8	31.3	29.3	26.4	26.4
R00944	22 THE BOULEVARDE LAKEMBA	COM	0.F	70	70	70	31.2	30.2	19.2	28.6	18.9	24.2	22.7	25.4	31.6	30.4	28.1	27.9	31.0	28.4	25.9	25.9
R00944	22 THE BOULEVARDE LAKEMBA	COM	1.F	70	70	70	31.9	31.1	19.9	29.6	19.8	24.9	23.5	26.1	32.3	31.1	28.9	28.7	31.8	29.2	26.6	26.6
R00947	32 QUIGG STREET LAKEMBA	RES	0.F	47	47	41	31.0	30.6	19.0	29.2	19.6	24.0	22.9	25.4	32.0	30.8	28.5	28.1	31.1	28.8	26.3	26.3
R00948	16 DENNIS STREET LAKEMBA	RES	0.F	47	47	41	31.8	31.2	19.8	29.7	20.0	24.8	23.5	26.1	32.0	30.9	28.7	28.8	31.7	29.2	26.4	26.4
R00949	21 THE BOULEVARDE LAKEMBA	RES	0.F	47	47	41	31.3	30.4	19.3	28.8	19.0	24.3	22.8	25.5	31.2	30.1	27.9	28.0	31.0	28.3	25.7	25.7
R00949	21 THE BOULEVARDE LAKEMBA	RES	1.F	47	47	41	31.9	31.3	19.9	29.8	20.1	24.9	23.6	26.2	32.0	30.9	28.7	29.0	31.8	29.3	26.4	26.4
R00950	18 DENNIS STREET LAKEMBA	RES	0.F	47	47	41	31.8	31.1	19.8	29.6	19.9	24.8	23.4	26.0	31.9	30.8	28.6	28.7	31.6	29.1	26.3	26.3
R00951	20 DENNIS STREET LAKEMBA	RES	0.F	47	47	41	31.7	31.1	19.7	29.6	19.9	24.7	23.4	26.0	32.1	30.9	28.7	28.7	31.6	29.1	26.4	26.4
R00952	20 THE BOULEVARDE LAKEMBA	RES	1.F	47	47	41	32.0	31.1	20.0	29.5	19.7	25.0	23.5	26.2	31.9	30.8	28.6	28.9	31.8	29.1	26.3	26.3
R00954	22 DENNIS ST LAKEMBA	RES	1.F	47	47	41	31.3	31.4	19.3	30.2	20.6	24.3	23.5	25.9	32.6	31.4	29.2	29.2	31.8	29.7	26.8	26.8
R00956	16 RAILWAY PARADE LAKEMBA	RES	1.F	47	47	41	31.3	30.8	19.3	29.3	19.6	24.3	23.0	25.6	31.8	30.6	28.5	28.3	31.3	28.8	26.2	26.2
R00957	16 RAILWAY PARADE LAKEMBA	RES	1.F	47	47	41	31.8	31.1	19.8	29.6	19.9	24.8	23.5	26.1	31.7	30.7	28.5	28.4	31.5	28.9	26.4	26.4
R00958	18 THE BOULEVARDE LAKEMBA	RES	0.F	47	47	41	30.5	29.6	18.5	27.9	18.2	23.5	22.0	24.7	30.6	29.4	27.2	27.2	30.2	27.6	25.0	25.0
R00959	29 DENNIS STREET LAKEMBA	RES	0.F	47	47	41	31.5	30.5	19.5	28.9	19.2	24.5	23.0	25.7	32.0	30.7	28.5	28.2	31.3	28.7	26.3	26.3
R00959	29 DENNIS STREET LAKEMBA	RES	1.F	47	47	41	32.0	31.3	20.0	29.8	20.1	25.0	23.7	26.3	32.7	31.4	29.2	29.1	32.0	29.6	26.9	26.9
R00959	29 DENNIS STREET LAKEMBA	RES	2.F	47	47	41	31.9	31.5	19.9	30.2	20.4	24.9	23.7	26.3	32.7	31.4	29.4	29.3	32.1	29.8	27.0	27.0
R00960	15 RAILWAY PARADE LAKEMBA	RES	1.F	47	47	41	29.8	30.8	17.8	29.8	20.2	22.8	22.6	24.7	31.5	30.4	28.3	28.7	30.8	29.0	25.7	25.7
R00961	31 DENNIS STREET LAKEMBA	RES	0.F	47	47	41	30.4	30.1	18.4	28.7	19.1	23.4	22.4	24.8	31.6	30.4	28.1	27.7	30.6	28.3	25.9	25.9
R00961	31 DENNIS STREET LAKEMBA	RES	1.F	47	47	41	32.0	31.3	20.0	29.8	20.0	25.0	23.6	26.2	32.6	31.3	29.2	29.0	32.0	29.5	26.9	26.9
R00962	15 TAYLOR STREET LAKEMBA	RES	0.F	47	47	41	31.5	31.0	19.5	29.6	19.9	24.5	23.3	25.8	31.7	30.7	28.4	28.6	31.4	28.9	26.2	26.2
R00963	33 DENNIS STREET LAKEMBA	RES	0.F	47	47	41	31.0	30.3	19.0	28.8	19.2	24.0	22.7	25.3	31.8	30.5	28.3	28.0	31.0	28.6	26.1	26.1
R00964	19 TAYLOR STREET LAKEMBA	RES	0.F	47	47	41	31.6	31.2	19.6	29.7	20.1	24.6	23.4	25.9	31.9	30.8	28.6	28.8	31.6	29.1	26.4	26.4
R00965	17 TAYLOR STREET LAKEMBA	RES	0.F	47	47	41	31.6	31.2	19.6	29.7	20.1	24.6	23.4	25.9	31.7	30.7	28.5	28.8	31.5	29.1	26.2	26.2

R00966	17 THE BOULEVARDE LAKEMBA	RES	0.F	47	47	41	30.1	29.6	18.1	28.2	18.5	23.1	21.9	24.4	30.6	29.5	27.3	27.2	30.1	27.7	25.0	25.0
R00967	14 RAILWAY PARADE LAKEMBA	RES	1.F	47	47	41	30.5	31.1	18.5	30.0	20.4	23.5	23.0	25.3	31.7	30.6	28.5	28.9	31.2	29.2	26.0	26.0
R00968	21 TAYLOR STREET LAKEMBA	RES	0.F	47	47	41	32.1	31.4	20.1	29.9	20.2	25.1	23.7	26.3	32.2	31.1	28.9	29.0	31.9	29.3	26.6	26.6
R00969	23 TAYLOR STREET LAKEMBA	RES	0.F	47	47	41	30.1	30.3	18.1	29.2	19.6	23.1	22.4	24.8	31.3	30.2	28.0	28.1	30.6	28.5	25.6	25.6
R00972	13 RAILWAY PARADE LAKEMBA	RES	1.F	47	47	41	31.2	31.7	19.2	30.6	21.0	24.2	23.7	25.9	32.2	31.2	29.1	29.6	31.8	29.8	26.5	26.5
R00973	12 RAILWAY PARADE LAKEMBA	RES	0.F	47	47	41	31.3	30.3	19.3	28.7	18.9	24.3	22.7	25.4	31.0	30.0	27.7	27.6	30.9	28.1	25.7	25.7
R00974	14 THE BOULEVARDE LAKEMBA	RES	0.F	47	47	41	31.1	30.1	19.1	28.5	18.7	24.1	22.5	25.2	31.5	30.2	28.0	27.8	30.9	28.3	25.8	25.8
R00975	30 DENNIS STREET LAKEMBA	RES	0.F	47	47	41	31.5	30.4	19.5	28.7	19.0	24.5	22.9	25.6	31.0	30.0	27.8	28.1	31.0	28.2	25.5	25.5
R00976	28 DENNIS STREET LAKEMBA	RES	0.F	47	47	41	31.5	30.5	19.5	28.9	19.1	24.5	22.9	25.6	31.8	30.6	28.4	28.2	31.3	28.7	26.1	26.1
R00977	16 TAYLOR STREET LAKEMBA	RES	0.F	47	47	41	32.2	31.6	20.2	30.2	20.5	25.2	23.9	26.5	31.8	31.0	28.8	29.3	32.0	29.4	26.4	26.4
R00978	32 DENNIS STREET LAKEMBA	RES	0.F	47	47	41	30.8	29.8	18.8	28.2	18.5	23.8	22.3	25.0	30.8	29.7	27.5	27.6	30.5	27.9	25.2	25.2
R00979	18 TAYLOR STREET LAKEMBA	RES	0.F	47	47	41	32.4	31.8	20.4	30.3	20.6	25.4	24.1	26.7	31.9	31.1	28.9	29.4	32.2	29.5	26.5	26.5
R00980	13 THE BOULEVARDE LAKEMBA	RES	1.F	47	47	41	32.5	31.3	20.5	29.6	19.8	25.5	23.8	26.6	31.6	30.7	28.5	28.4	31.8	28.8	26.5	26.5
R00981	34 DENNIS STREET LAKEMBA	RES	0.F	47	47	41	31.2	30.1	19.2	28.4	18.7	24.2	22.6	25.3	30.8	29.7	27.5	27.8	30.8	28.0	25.3	25.3
R00981	34 DENNIS STREET LAKEMBA	RES	1.F	47	47	41	32.2	31.3	20.2	29.7	19.9	25.2	23.7	26.4	32.5	31.3	29.1	29.0	32.0	29.4	26.8	26.8
R00982	20 TAYLOR STREET LAKEMBA	RES	0.F	47	47	41	32.2	31.6	20.2	30.2	20.5	25.2	23.9	26.5	32.0	31.1	28.8	29.3	32.0	29.4	26.5	26.5
R00983	22 TAYLOR STREET LAKEMBA	RES	0.F	47	47	41	32.4	31.7	20.4	30.2	20.5	25.4	24.1	26.7	32.2	31.3	29.0	29.3	32.2	29.6	26.8	26.8
R00984	24 TAYLOR STREET LAKEMBA	RES	0.F	47	47	41	31.4	31.5	19.4	30.2	20.6	24.4	23.6	26.0	32.3	31.2	29.0	29.2	31.8	29.6	26.6	26.6
R00986	28 TAYLOR ST LAKEMBA	RES	0.F	47	47	41	31.3	31.3	19.3	30.1	20.5	24.3	23.5	25.8	32.1	31.1	28.9	29.1	31.6	29.4	26.5	26.5
R00986	28 TAYLOR ST LAKEMBA	RES	1.F	47	47	41	32.8	32.4	20.8	31.0	21.3	25.8	24.6	27.2	32.9	31.9	29.8	30.1	32.8	30.4	27.4	27.4
R00986	28 TAYLOR ST LAKEMBA	RES	2.F	47	47	41	32.9	32.7	20.9	31.3	21.6	25.9	24.8	27.3	33.6	32.4	30.3	30.3	33.1	30.8	27.9	27.9
R00987	30 TAYLOR ST LAKEMBA	RES	1.F	47	47	41	32.1	32.0	20.1	30.7	21.1	25.1	24.1	26.6	32.8	31.7	29.5	29.8	32.3	30.1	27.1	27.1
R00988	11 THE BOULEVARDE LAKEMBA	RES	0.F	47	47	41	31.3	30.4	19.3	28.8	19.0	24.3	22.8	25.5	30.6	29.7	27.5	28.1	30.9	28.1	25.2	25.2
R00988	11 THE BOULEVARDE LAKEMBA	RES	1.F	47	47	41	32.5	31.8	20.5	30.3	20.5	25.5	24.1	26.7	32.5	31.4	29.3	29.6	32.4	29.8	26.9	26.9
R00989	25 TAYLOR STREET LAKEMBA	RES	0.F	47	47	41	32.2	31.2	20.2	29.5	19.8	25.2	23.6	26.3	32.1	31.0	28.8	28.9	31.9	29.2	26.5	26.5
R00989	25 TAYLOR STREET LAKEMBA	RES	1.F	47	47	41	32.7	32.0	20.7	30.4	20.7	25.7	24.3	26.9	32.8	31.7	29.5	29.7	32.6	30.0	27.2	27.2
R00990	25 TAYLOR STREET LAKEMBA	RES	0.F	47	47	41	30.9	30.3	18.9	28.8	19.0	23.9	22.6	25.2	31.4	30.2	28.1	27.9	30.9	28.4	25.7	25.7
R00991	11 RAILWAY PARADE LAKEMBA	RES	0.F	47	47	41	30.4	30.8	18.4	29.7	20.1	23.4	22.8	25.1	31.9	30.7	28.6	28.7	31.1	29.1	26.1	26.1
R00992	27 TAYLOR STREET LAKEMBA	RES	0.F	47	47	41	30.8	30.3	18.8	28.9	19.1	23.8	22.6	25.1	31.5	30.2	28.1	28.1	30.9	28.5	25.8	25.8
R00993	19 MORETON STREET LAKEMBA	RES	0.F	47	47	41	32.7	32.2	20.7	30.7	21.0	25.7	24.4	27.0	32.4	31.5	29.3	29.8	32.5	29.9	27.0	27.0
R00994	29 TAYLOR STREET LAKEMBA	RES	0.F	47	47	41	31.2	30.2	19.2	28.5	18.7	24.2	22.6	25.3	31.4	30.2	28.0	27.9	30.9	28.3	25.7	25.7
R00995	31 TAYLOR STREET LAKEMBA	RES	0.F	47	47	41	30.8	30.2	18.8	28.7	19.0	23.8	22.5	25.1	31.5	30.2	28.1	27.9	30.8	28.4	25.7	25.7
R00996	21 MORETON STREET LAKEMBA	RES	0.F	47	47	41	32.8	32.2	20.8	30.7	21.0	25.8	24.5	27.1	32.4	31.5	29.3	29.8	32.6	29.9	27.0	27.0
R00997	33 TAYLOR STREET LAKEMBA	RES	0.F	47	47	41	30.8	30.1	18.8	28.5	18.8	23.8	22.4	25.0	31.3	30.0	27.9	27.8	30.7	28.2	25.5	25.5
R00997	33 TAYLOR STREET LAKEMBA	RES	1.F	47	47	41	32.5	31.5	20.5	29.9	20.1	25.5	23.9	26.6	32.6	31.4	29.3	29.3	32.3	29.6	26.9	26.9
R00997	33 TAYLOR STREET LAKEMBA	RES	2.F	47	47	41	32.6	32.2	20.6	30.8	21.1	25.6	24.4	26.9	33.2	32.0	29.9	29.9	32.7	30.3	27.5	27.5
R00998	10 THE BOULEVARDE LAKEMBA	RES	0.F	47	47	41	29.9	30.0	17.9	28.8	19.1	22.9	22.1	24.5	30.3	29.4	27.2	27.6	30.1	27.9	24.8	24.8
R00998	10 THE BOULEVARDE LAKEMBA	RES	1.F	47	47	41	32.0	31.7	20.0	30.3	20.5	25.0	23.8	26.4	32.5	31.3	29.2	29.5	32.1	29.8	26.7	26.7
R00999	23 MORETON STREET LAKEMBA	RES	0.F	47	47	41	30.9	29.8	18.9	28.0	18.3	23.9	22.3	25.0	30.2	29.3	27.0	27.0	30.3	27.4	25.0	25.0
R01000	25 MORETON STREET LAKEMBA	RES	0.F	47	47	41	32.9	32.2	20.9	30.7	21.0	25.9	24.5	27.1	32.7	31.7	29.5	29.8	32.7	30.0	27.2	27.2
R01001	27 MORETON STREET LAKEMBA	RES	0.F	47	47	41	31.0	30.6	19.0	29.1	19.5	24.0	22.8	25.4	31.4	30.4	28.1	28.1	31.0	28.6	25.9	25.9
R01003	29 MORETON STREET LAKEMBA	RES	0.F	47	47	41	30.4	31.2	18.4	30.2	20.7	23.4	23.2	25.3	32.0	31.1	28.8	29.1	31.3	29.4	26.3	26.3
R01004	8 THE BOULEVARDE LAKEMBA	RES	0.F	47	47	41	31.4	30.9	19.4	29.4	19.7	24.4	23.1	25.7	31.2	30.3	28.1	28.5	31.2	28.7	25.7	25.7
R01005	31 MORETON STREET LAKEMBA	RES	0.F	47	47	41	31.0	31.4	19.0	30.3	20.8	24.0	23.5	25.7	32.2	31.2	28.9	29.4	31.6	29.6	26.4	26.4
R01006	32 TAYLOR STREET LAKEMBA	RES	0.F	47	47	41	32.5	31.6	20.5	30.0	20.2	25.5	24.0	26.7	32.4	31.2	29.1	29.3	32.2	29.6	26.8	26.8
R01006	32 TAYLOR STREET LAKEMBA	RES	1.F	47	47	41	32.9	32.4	20.9	30.9	21.1	25.9	24.6	27.2	33.0	31.9	29.8	30.1	32.8	30.4	27.3	27.3
R01007	33 MORETON STREET LAKEMBA	RES	0.F	47	47	41	32.6	32.1	20.6	30.7	21.0	25.6	24.4	26.9	32.4	31.5	29.3	29.8	32.5	30.0	27.0	27.0
R01008	34 TAYLOR STREET LAKEMBA	RES	0.F	47	47	41	32.5	31.6	20.5	30.0	20.2	25.5	24.0	26.7	32.3	31.2	29.1	29.3	32.2	29.6	26.7	26.7
R01009	36 TAYLOR STREET LAKEMBA	RES	0.F	47	47	41	32.4	31.6	20.4	30.0	20.2	25.4	23.9	26.6	32.1	31.1	29.0	29.3	32.1	29.5	26.6	26.6
R01009	36 TAYLOR STREET LAKEMBA	RES	1.F	47	47	41	33.0	32.7	21.0	31.3	21.6	26.0	24.9	27.4	33.1	32.1	30.0	30.4	33.0	30.6	27.6	27.6
R01010	7 THE BOULEVARDE LAKEMBA	RES	0.F	47	47	41	32.0	31.2	20.0	29.7	20.0	25.0	23.6	26.2	31.4	30.6	28.3	28.9	31.7	29.0	26.0	26.0
R01011	38 TAYLOR STREET LAKEMBA	RES	0.F	47	47	41	32.5	31.3	20.5	29.6	19.8	25.5	23.8	26.6	31.9	30.9	28.7	29.0	32.0	29.2	26.4	26.4
R01012	40 TAYLOR STREET LAKEMBA	RES	0.F	47	47	41	32.5	31.3	20.5	29.6	19.8	25.5	23.8	26.6	32.2	31.1	28.9	29.0	32.1	29.3	26.6	26.6
R01012	40 TAYLOR STREET LAKEMBA	RES	1.F	47	47	41	33.0	32.5	21.0	31.1	21.4	26.0	24.8	27.3	33.4	32.3	30.1	30.2	33.0	30.6	27.8	27.8
R01014	22 MORETON STREET LAKEMBA	RES	0.F	47	47	41	31.2	30.9	19.2	29.5	19.9	24.2	23.1	25.6	31.3	30.4	28.1	28.5	31.2	28.7	25.8	25.8
R01014	22 MORETON STREET LAKEMBA	RES	1.F	47	47	41	33.8	33.4	21.8	32.0	22.3	26.8	25.6	28.1	34.0	32.9	30.8	31.0	33.8	31.3	28.4	28.4
R01014	22 MORETON STREET LAKEMBA	RES	2.F	47	47	41	33.8	33.5	21.8	32.1	22.4	26.8	25.7	28.2	34.1	33.0	30.9	31.2	33.9	31.5	28.5	28.5
R01015	28 MORETON STREET LAKEMBA	RES	0.F	47	47	41	30.6	31.0	18.6	29.8	20.3	23.6	23.0	25.3	31.5	30.6	28.3	28.6	31.1	29.0	25.9	25.9
R01016	26 MORETON STREET LAKEMBA	RES	0.F	47	47	41	32.4	32.2	20.4	30.9	21.2	25.4	24.4	26.8	32.6	31.7	29.5	29.9	32.5	30.1	27.1	27.1
R01016	26 MORETON STREET LAKEMBA	RES	1.F	47	47	41	33.8	33.3	21.8	31.8	22.1	26.8	25.5	28.1	33.8	32.8	30.6	30.9	33.7	31.2	28.3	28.3
R01017	30 MORETON STREET LAKEMBA	RES	0.F	47	47	41	28.2	30.4	16.2	29.7	20.2	21.2	22.0	23.7	31.5	30.3	28.2	28.5	30.2	28.9	25.5	25.5
R01018	5 THE BOULEVARDE LAKEMBA	RES	0.F	47	47	41	32.7	32.0	20.7	30.5	20.8	25.7	24.3	27.0	32.5	31.5	29.3	29.7	32.5	29.9	27.0	27.0
R01019	32 MORETON STREET LAKEMBA	RES	0.F	47	47	41	30.8	30.2	18.8	28.8	19.0	23.8	22.5	25.1	30.7	29.7	27.6	27.7	30.6	28.1	25.4	25.4
R01020	4 THE BOULEVARDE LAKEMBA	RES	0.F	47	47	41	32.7	32.1	20.7	30.6	20.9	25.7	24.4	27.0	32.4	31.5	29.3	29.7	32.5	29.9	27.0	27.0
R01021	35 MORETON STREET LAKEMBA	RES	0.F	47	47	41	32.0	31.0	20.0	29.3	19.5	25.0	23.4	26.1	31.8	30.7	28.6	28.7	31.7	29.0	26.2	26.2
R01022	10 STATION ROAD LAKEMBA	RES	0.F	47	47	41	31.1	31.8	19.1	30.7	21.2	24.1	23.8	25.9	32.1	31.3	29.0	29.7	31.8	29.8	26.5	26.5

R01023	39 MORETON STREET LAKEMBA	RES	0.F	47	47	41	32.6	31.5	20.6	29.8	20.0	25.6	24.0	26.7	32.3	31.2	29.0	29.2	32.2	29.4	26.7	26.7
R01024	37 MORETON STREET LAKEMBA	RES	0.F	47	47	41	31.6	30.8	19.6	29.3	19.6	24.6	23.2	25.8	31.8	30.6	28.4	28.6	31.5	28.9	26.1	26.1
R01025	41 MORETON STREET LAKEMBA	RES	0.F	47	47	41	32.5	31.7	20.5	30.2	20.4	25.5	24.0	26.7	32.2	31.1	29.0	29.5	32.3	29.6	26.6	26.6
R01026	11 RAILWAY PARADE BELMORE	RES	0.F	47	47	41	30.7	31.0	18.7	29.9	20.3	23.7	23.1	25.4	31.9	30.8	28.6	29.0	31.3	29.2	26.1	26.1
R01027	43 MORETON STREET LAKEMBA	RES	0.F	47	47	41	32.6	31.7	20.6	30.1	20.3	25.6	24.1	26.8	32.3	31.2	29.1	29.5	32.3	29.6	26.7	26.7
R01028	45 MORETON STREET LAKEMBA	RES	0.F	47	47	41	32.4	31.5	20.4	29.8	20.1	25.4	23.9	26.6	32.1	31.0	28.9	29.2	32.1	29.4	26.5	26.5
R01028	45 MORETON STREET LAKEMBA	RES	1.F	47	47	41	33.4	33.1	21.4	31.7	22.0	26.4	25.3	27.8	33.9	32.8	30.7	30.8	33.5	31.2	28.3	28.3
R01029	34 MORETON STREET LAKEMBA	RES	0.F	47	47	41	33.3	32.6	21.3	31.0	21.3	26.3	24.9	27.5	32.9	32.0	29.8	30.2	33.0	30.4	27.5	27.5
R01030	15 PEEL STREET BELMORE	RES	0.F	47	47	41	31.1	31.4	19.1	30.2	20.7	24.1	23.4	25.8	31.6	30.8	28.5	29.0	31.4	29.3	26.2	26.2
R01031	36 MORETON STREET LAKEMBA	RES	0.F	47	47	41	31.3	30.5	19.3	29.0	19.2	24.3	22.9	25.5	31.3	30.2	28.1	28.3	31.1	28.6	25.7	25.7
R01031	36 MORETON STREET LAKEMBA	RES	1.F	47	47	41	33.7	32.9	21.7	31.3	21.6	26.7	25.3	27.9	33.3	32.4	30.2	30.6	33.4	30.7	27.8	27.8
R01032	17 PEEL ST BELMORE	RES	0.F	47	47	41	31.3	31.8	19.3	30.7	21.1	24.3	23.8	26.0	32.4	31.4	29.2	29.7	31.9	30.0	26.7	26.7
R01032	17 PEEL ST BELMORE	RES	1.F	47	47	41	33.9	33.4	21.9	32.0	22.3	26.9	25.7	28.2	34.0	33.0	30.8	31.1	33.8	31.4	28.4	28.4
R01033	19 PEEL STREET BELMORE	RES	0.F	47	47	41	32.1	31.9	20.1	30.6	21.0	25.1	24.1	26.6	32.1	31.3	29.0	29.8	32.2	29.8	26.6	26.6
R01034	21 PEEL STREET BELMORE	RES	0.F	47	47	41	33.6	32.7	21.6	31.2	21.5	26.6	25.1	27.8	32.6	31.9	29.7	30.4	33.2	30.4	27.4	27.4
R01035	38 MORETON ST LAKEMBA	RES	0.F	47	47	41	33.3	32.1	21.3	30.3	20.6	26.3	24.6	27.4	32.6	31.6	29.4	29.8	32.8	29.9	27.1	27.1
R01035	38 MORETON ST LAKEMBA	RES	1.F	47	47	41	33.8	32.8	21.8	31.2	21.4	26.8	25.2	27.9	33.3	32.3	30.1	30.6	33.4	30.7	27.8	27.8
R01036	40 MORETON STREET LAKEMBA	RES	0.F	47	47	41	33.3	32.4	21.3	30.8	21.0	26.3	24.8	27.5	32.7	31.8	29.6	30.1	32.9	30.2	27.3	27.3
R01037	44 MORETON STREET LAKEMBA	RES	0.F	47	47	41	33.2	32.6	21.2	31.1	21.4	26.2	24.9	27.5	32.8	31.9	29.7	30.3	33.0	30.4	27.4	27.4
R01038	3 THE BOULEVARDE BELMORE	RES	0.F	47	47	41	33.4	32.4	21.4	30.7	20.9	26.4	24.8	27.5	32.8	31.8	29.6	30.1	33.0	30.2	27.3	27.3
R01039	46 MORETON STREET LAKEMBA	RES	0.F	47	47	41	33.2	32.4	21.2	30.8	21.1	26.2	24.8	27.4	32.7	31.8	29.6	30.0	32.9	30.1	27.3	27.3
R01040	48 MORETON STREET LAKEMBA	RES	0.F	47	47	41	33.3	32.6	21.3	31.0	21.3	26.3	24.9	27.5	32.8	32.0	29.7	30.2	33.0	30.4	27.4	27.4
R01040	48 MORETON STREET LAKEMBA	RES	1.F	47	47	41	33.7	33.2	21.7	31.8	22.0	26.7	25.5	28.0	33.6	32.7	30.5	30.9	33.6	31.1	28.1	28.1
R01041	2 THE BOULEVARDE BELMORE	RES	0.F	47	47	41	31.2	30.0	19.2	28.3	18.5	24.2	22.5	25.3	30.5	29.6	27.3	27.7	30.7	27.8	25.1	25.1
R01042	22 PEEL ST BELMORE	RES	0.F	41	41	35	33.8	33.2	21.8	31.8	22.1	26.8	25.5	28.1	33.1	32.4	30.2	30.9	33.5	30.9	27.8	27.8
R01042	22 PEEL ST BELMORE	RES	1.F	41	41	35	34.4	33.9	22.4	32.5	22.7	27.4	26.2	28.7	34.2	33.2	31.1	31.6	34.3	31.7	28.7	28.7
R01043	24 PEEL STREET BELMORE	RES	0.F	41	41	35	31.4	32.0	19.4	31.0	21.4	24.4	24.0	26.2	32.2	31.3	29.1	30.0	32.0	30.0	26.5	26.5
R01043	24 PEEL STREET BELMORE	RES	1.F	41	41	35	34.4	33.9	22.4	32.4	22.7	27.4	26.1	28.7	34.5	33.4	31.3	31.6	34.3	31.8	28.9	28.9
R01045	26 PEEL STREET BELMORE	RES	0.F	41	41	35	32.3	31.4	20.3	29.8	20.0	25.3	23.8	26.5	31.7	30.8	28.6	29.1	32.0	29.2	26.2	26.2
R01046	28 PEEL STREET BELMORE	RES	0.F	41	41	35	32.3	31.8	20.3	30.4	20.7	25.3	24.1	26.6	32.1	31.2	29.0	29.4	32.1	29.6	26.7	26.7
R01047	1 THE BOULEVARDE BELMORE	RES	0.F	47	47	41	32.9	31.8	20.9	30.2	20.4	25.9	24.3	27.0	31.9	31.1	28.9	29.6	32.4	29.5	26.5	26.5
R01048	23 PEEL STREET BELMORE	RES	0.F	47	47	41	33.5	32.1	21.5	30.2	20.5	26.5	24.7	27.5	32.3	31.5	29.2	29.7	32.8	29.7	27.0	27.0
R01049	25 PEEL STREET BELMORE	RES	0.F	47	47	41	32.8	31.7	20.8	30.1	20.3	25.8	24.2	26.9	32.2	31.3	29.1	29.5	32.4	29.6	26.7	26.7
R01050	27 PEEL STREET BELMORE	RES	0.F	47	47	41	32.9	31.8	20.9	30.1	20.3	25.9	24.3	27.0	32.2	31.3	29.0	29.5	32.4	29.6	26.8	26.8
R01051	10 BRANDE STREET BELMORE	RES	0.F	41	41	35	31.6	32.5	19.6	31.5	22.0	24.6	24.4	26.6	32.9	32.0	29.8	30.4	32.4	30.6	27.2	27.2
R01052	8 BRANDE STREET BELMORE	RES	0.F	41	41	35	32.9	32.9	20.9	31.6	22.0	25.9	25.0	27.4	32.5	31.9	29.6	30.6	32.9	30.5	27.2	27.2
R01053	29 PEEL STREET BELMORE	RES	0.F	47	47	41	33.5	32.3	21.5	30.5	20.7	26.5	24.8	27.6	32.5	31.7	29.4	29.9	32.9	29.9	27.2	27.2
R01054	8 BRANDE STREET BELMORE	RES	0.F	41	41	35	34.3	33.4	22.3	31.8	22.0	27.3	25.8	28.5	33.5	32.7	30.5	31.1	33.9	31.1	28.2	28.2
R01055	6 BRANDE STREET BELMORE	RES	0.F	41	41	35	33.6	33.2	21.6	31.8	22.2	26.6	25.5	28.0	33.1	32.4	30.1	31.0	33.5	30.9	27.7	27.7
R01055	6 BRANDE STREET BELMORE	RES	1.F	41	41	35	34.7	34.2	22.7	32.7	23.0	27.7	26.4	29.0	34.3	33.4	31.3	31.9	34.5	32.0	28.9	28.9
R01056	31 PEEL STREET BELMORE	RES	0.F	47	47	41	33.7	33.0	21.7	31.5	21.8	26.7	25.3	27.9	33.1	32.2	30.1	30.6	33.4	30.7	27.7	27.7
R01057	30 PEEL STREET BELMORE	RES	0.F	41	41	35	33.8	33.0	21.8	31.5	21.8	26.8	25.4	28.0	33.1	32.3	30.1	30.7	33.4	30.7	27.7	27.7
R01059	4 BRANDE STREET BELMORE	RES	0.F	41	41	35	34.3	33.3	22.3	31.6	21.9	27.3	25.7	28.4	33.4	32.6	30.4	30.9	33.8	30.9	28.1	28.1
R01060	2 BRANDE STREET BELMORE	RES	0.F	41	41	35	32.1	31.9	20.1	30.6	21.0	25.1	24.1	26.6	32.1	31.3	29.0	29.6	32.1	29.7	26.7	26.7
R01063	7 BRANDE STREET BELMORE	RES	0.F	41	41	35	32.3	32.2	20.3	30.9	21.3	25.3	24.4	26.8	32.1	31.4	29.1	29.9	32.3	30.0	26.8	26.8
R01064	34 PEEL STREET BELMORE	RES	0.F	41	41	35	33.9	32.6	21.9	30.8	21.1	26.9	25.2	27.9	32.9	32.0	29.8	30.3	33.3	30.3	27.5	27.5
R01064	34 PEEL STREET BELMORE	RES	1.F	41	41	35	34.4	33.8	22.4	32.3	22.6	27.4	26.1	28.7	33.9	33.0	30.9	31.5	34.2	31.6	28.5	28.5
R01065	5 BRANDE STREET BELMORE	RES	0.F	41	41	35	32.8	33.1	20.8	31.9	22.3	25.8	25.1	27.4	33.0	32.3	30.1	30.9	33.1	30.9	27.5	27.5
R01066	3 BRANDE STREET BELMORE	RES	0.F	41	41	35	32.6	32.4	20.6	31.0	21.4	25.6	24.6	27.0	32.6	31.7	29.5	30.2	32.6	30.3	27.0	27.0
R01067	106 BRIDGE ROAD BELMORE	RES	0.F	41	41	35	31.3	31.0	19.3	29.6	19.9	24.3	23.2	25.7	31.1	30.3	28.1	28.8	31.3	28.8	25.6	25.6
R01068	4 STATION ROAD BELMORE	RES	0.F	41	41	35	29.6	31.7	17.6	31.0	21.6	22.6	23.4	25.2	31.8	31.1	28.8	29.8	31.3	29.9	26.1	26.1
R01069	101 BRIDGE ROAD BELMORE	RES	0.F	41	41	35	34.2	33.5	22.2	31.9	22.2	27.2	25.8	28.4	33.3	32.6	30.4	31.1	33.8	31.1	28.1	28.1
R01069	101 BRIDGE ROAD BELMORE	RES	1.F	41	41	35	34.7	34.1	22.7	32.7	22.9	27.7	26.4	29.0	34.0	33.3	31.1	31.8	34.5	31.8	28.7	28.7
R01069	101 BRIDGE ROAD BELMORE	RES	2.F	41	41	35	34.6	34.1	22.6	32.7	23.0	27.6	26.4	28.9	34.2	33.4	31.2	31.9	34.5	31.9	28.8	28.8
R01069	101 BRIDGE ROAD BELMORE	RES	3.F	41	41	35	34.6	34.1	22.6	32.7	23.0	27.6	26.4	28.9	34.3	33.4	31.2	31.8	34.5	31.9	28.8	28.8
R01069	101 BRIDGE ROAD BELMORE	RES	4.F	41	41	35	34.5	34.0	22.5	32.6	22.9	27.5	26.3	28.8	34.3	33.4	31.2	31.8	34.4	31.9	28.8	28.8
R01070	9 RAILWAY PARADE BELMORE	RES	1.F	41	41	35	32.6	32.7	20.6	31.5	21.9	25.6	24.8	27.2	32.8	32.1	29.8	30.5	32.8	30.6	27.4	27.4
R01071	1 BRANDE STREET BELMORE	RES	0.F	41	41	35	34.2	33.4	22.2	31.8	22.2	27.2	25.8	28.4	33.5	32.8	30.4	31.1	33.8	31.1	28.2	28.2
R01072	104 BRIDGE ROAD BELMORE	RES	0.F	41	41	35	31.4	30.8	19.4	29.3	19.6	24.4	23.1	25.7	30.7	29.9	27.8	28.6	31.2	28.5	25.3	25.3
R01073	8 RAILWAY PARADE BELMORE	RES	0.F	41	41	35	30.5	30.4	18.5	29.1	19.4	23.5	22.5	25.0	30.6	29.7	27.6	28.2	30.7	28.3	25.1	25.1
R01073	8 RAILWAY PARADE BELMORE	RES	1.F	41	41	35	32.8	32.9	20.8	31.7	22.2	25.8	25.1	27.4	32.9	32.2	29.9	30.6	33.0	30.7	27.5	27.5
R01075	12 OXFORD STREET BELMORE	RES	0.F	41	41	35	33.7	33.3	21.7	31.9	22.2	26.7	25.5	28.1	33.3	32.5	30.3	30.9	33.6	31.0	28.0	28.0
R01075	12 OXFORD STREET BELMORE	RES	1.F	41	41	35	35.4	34.8	23.4	33.3	23.6	28.4	27.1	29.7	34.7	33.9	31.8	32.5	35.1	32.5	29.3	29.3
R01076	10 OXFORD ST BELMORE	RES	0.F	41	41	35	32.2	33.1	20.2	32.1	22.6	25.2	25.0	27.1	33.2	32.4	30.1	31.1	33.0	31.1	27.5	27.5
R01076	10 OXFORD ST BELMORE	RES	1.F	41	41	35	35.3	34.7	23.3	33.3	23.5	28.3	27.0	29.6	34.6	33.8	31.6	32.4	35.0	32.4	29.2	29.2
R01077	7 RAILWAY PARADE BELMORE	RES	0.F	41	41	35	34.3	33.5	22.3	31.9	22.2	27.3	25.9	28.5	33.2	32.6	30.3	31.2	33.9	31.1	28.0	28.0

R01077	7 RAILWAY PARADE BELMORE	RES	1.F	41	41	35	35.2	34.6	23.2	33.1	23.4	28.2	26.9	29.5	34.6	33.8	31.6	32.3	35.0	32.3	29.2	29.2
R01078	101 BRIDGE ROAD BELMORE	RES	0.F	41	41	35	34.1	32.8	22.1	31.1	21.3	27.1	25.4	28.1	32.9	32.1	29.9	30.5	33.5	30.5	27.6	27.6
R01078	101 BRIDGE ROAD BELMORE	RES	1.F	41	41	35	35.0	34.4	23.0	32.9	23.1	28.0	26.7	29.3	34.3	33.5	31.3	32.1	34.7	32.1	28.9	28.9
R01078	101 BRIDGE ROAD BELMORE	RES	2.F	41	41	35	34.9	34.4	22.9	32.9	23.2	27.9	26.6	29.2	34.3	33.5	31.4	32.1	34.7	32.1	29.0	29.0
R01078	101 BRIDGE ROAD BELMORE	RES	3.F	41	41	35	34.8	34.3	22.8	32.9	23.2	27.8	26.6	29.1	34.4	33.6	31.4	32.0	34.7	32.1	29.0	29.0
R01078	101 BRIDGE ROAD BELMORE	RES	4.F	41	41	35	34.8	34.3	22.8	32.8	23.1	27.8	26.5	29.1	34.4	33.6	31.4	32.0	34.6	32.1	29.0	29.0
R01079	100 BRIDGE ROAD BELMORE	RES	0.F	41	41	35	29.4	29.9	17.4	28.8	19.3	22.4	21.9	24.2	31.1	30.0	27.7	28.0	30.2	28.3	25.1	25.1
R01080	8 OXFORD STREET BELMORE	RES	0.F	41	41	35	34.7	34.0	22.7	32.5	22.8	27.7	26.4	29.0	33.6	33.0	30.8	31.7	34.3	31.6	28.4	28.4
R01081	6 OXFORD STREET BELMORE	RES	0.F	41	41	35	33.2	33.5	21.2	32.3	22.8	26.2	25.6	27.9	33.4	32.7	30.4	31.4	33.5	31.3	27.9	27.9
R01081	6 OXFORD STREET BELMORE	RES	1.F	41	41	35	35.4	34.8	23.4	33.3	23.5	28.4	27.1	29.7	34.6	33.9	31.7	32.5	35.1	32.4	29.3	29.3
R01082	4 OXFORD STREET BELMORE	RES	0.F	41	41	35	32.3	32.3	20.3	31.0	21.4	25.3	24.4	26.8	32.4	31.6	29.3	30.0	32.4	30.1	27.0	27.0
R01084	101 BRIDGE ROAD BELMORE	RES	1.F	41	41	35	32.1	31.8	20.1	30.5	20.9	25.1	24.1	26.5	32.9	31.8	29.5	29.8	32.3	30.0	27.1	27.1
R01086	2 OXFORD STREET BELMORE	RES	0.F	41	41	35	34.4	33.4	22.4	31.7	22.0	27.4	25.8	28.5	33.2	32.6	30.2	31.0	33.8	30.9	28.0	28.0
R01087	5 RAILWAY PARADE BELMORE	RES	0.F	41	41	35	31.8	31.5	19.8	30.1	20.3	24.8	23.6	26.2	31.2	30.5	28.4	29.2	31.7	29.2	25.9	25.9
R01087	5 RAILWAY PARADE BELMORE	RES	1.F	41	41	35	33.2	33.0	21.2	31.7	22.0	26.2	25.2	27.6	32.9	32.1	30.0	30.8	33.2	30.8	27.5	27.5
R01088	96 BRIDGE ROAD BELMORE	RES	0.F	41	41	35	31.7	31.1	19.7	29.6	19.8	24.7	23.3	26.0	30.9	30.2	28.0	28.7	31.4	28.7	25.6	25.6
R01089	4 RAILWAY PARADE BELMORE	RES	0.F	41	41	35	34.9	33.9	22.9	32.2	22.4	27.9	26.3	29.0	33.4	32.8	30.6	31.6	34.3	31.4	28.3	28.3
R01089	4 RAILWAY PARADE BELMORE	RES	1.F	41	41	35	36.1	35.0	24.1	33.3	23.5	29.1	27.4	30.2	34.9	34.2	32.0	32.7	35.5	32.6	29.6	29.6
R01090	101 BRIDGE ROAD BELMORE	RES	0.F	41	41	35	34.6	33.3	22.6	31.4	21.7	27.6	25.8	28.6	33.3	32.5	30.3	30.9	33.9	30.8	28.0	28.0
R01090	101 BRIDGE ROAD BELMORE	RES	1.F	41	41	35	35.1	34.4	23.1	32.9	23.1	28.1	26.7	29.3	34.3	33.5	31.4	32.1	34.8	32.1	29.0	29.0
R01091	94 BRIDGE ROAD BELMORE	RES	0.F	41	41	35	32.0	32.4	20.0	31.3	21.6	25.0	24.4	26.7	32.5	31.6	29.5	30.4	32.5	30.4	26.8	26.8
R01091	94 BRIDGE ROAD BELMORE	RES	1.F	41	41	35	34.8	34.1	22.8	32.6	22.8	27.8	26.4	29.0	34.0	33.1	31.1	31.9	34.5	31.8	28.6	28.6
R01092	101 BRIDGE RD BELMORE	COM	0.F	70	70	70	34.0	32.8	22.0	31.0	21.2	27.0	25.3	28.1	32.6	31.9	29.6	30.4	33.3	30.3	27.4	27.4
R01093	90 BRIDGE ROAD BELMORE	RES	0.F	41	41	35	31.4	30.0	19.4	28.2	18.5	24.4	22.6	25.4	31.3	30.2	27.8	28.0	31.0	28.2	25.5	25.5
R01094	7 OXFORD STREET BELMORE	RES	0.F	41	41	35	32.8	32.9	20.8	31.7	22.1	25.8	25.0	27.4	33.0	32.2	30.0	30.8	33.1	30.8	27.5	27.5
R01095	101 BRIDGE RD BELMORE	COM	0.F	70	70	70	35.1	34.0	23.1	32.3	22.6	28.1	26.5	29.2	34.1	33.3	31.0	31.7	34.6	31.7	28.7	28.7
R01095	101 BRIDGE RD BELMORE	COM	1.F	70	70	70	36.1	35.2	24.1	33.6	23.8	29.1	27.6	30.3	35.3	34.4	32.3	33.0	35.7	33.0	29.8	29.8
R01096	5 OXFORD STREET BELMORE	RES	0.F	41	41	35	33.0	32.7	21.0	31.4	21.8	26.0	25.0	27.4	32.6	31.9	29.6	30.4	32.9	30.4	27.3	27.3
R01097	3 OXFORD STREET BELMORE	RES	0.F	41	41	35	33.1	33.1	21.1	31.8	22.3	26.1	25.3	27.7	32.7	32.3	29.8	30.6	33.1	30.7	27.6	27.6
R01098	1 OXFORD STREET BELMORE	RES	0.F	41	41	35	33.6	33.0	21.6	31.5	21.8	26.6	25.3	27.9	32.7	32.1	29.8	30.5	33.2	30.5	27.5	27.5
R01098	1 OXFORD STREET BELMORE	RES	1.F	41	41	35	35.8	34.9	23.8	33.2	23.5	28.8	27.3	30.0	34.6	34.0	31.7	32.5	35.3	32.4	29.4	29.4
R01099	3 RAILWAY PARADE BELMORE	RES	0.F	41	41	35	34.7	33.6	22.7	32.0	22.2	27.7	26.1	28.8	33.6	32.8	30.6	31.4	34.2	31.3	28.3	28.3
R01099	3 RAILWAY PARADE BELMORE	RES	1.F	41	41	35	35.6	34.8	23.6	33.2	23.5	28.6	27.1	29.8	34.6	33.8	31.7	32.5	35.2	32.4	29.3	29.3
R01100	86 BRIDGE ROAD BELMORE	RES	0.F	41	41	35	32.9	32.2	20.9	30.7	21.1	25.9	24.6	27.2	32.5	31.7	29.4	30.1	32.7	30.1	27.0	27.0
R01101	84 BRIDGE ROAD BELMORE	RES	0.F	41	41	35	31.4	31.4	19.4	30.2	20.6	24.4	23.6	25.9	31.3	30.6	28.3	29.1	31.5	29.2	25.9	25.9
R01101	84 BRIDGE ROAD BELMORE	RES	1.F	41	41	35	33.7	33.3	21.7	31.9	22.2	26.7	25.5	28.1	33.5	32.6	30.5	31.2	33.7	31.2	27.9	27.9
R01102	16 BELMORE AVENUE BELMORE	RES	0.F	41	41	35	32.7	33.4	20.7	32.3	22.8	25.7	25.4	27.5	33.6	32.8	30.5	31.4	33.4	31.4	27.9	27.9
R01103	2 RAILWAY PARADE BELMORE	RES	0.F	41	41	35	29.6	29.4	17.6	28.1	18.3	22.6	21.5	24.0	30.5	29.2	27.2	27.8	30.0	27.9	24.4	24.4
R01104	82 BRIDGE ROAD BELMORE	RES	0.F	41	41	35	30.1	30.8	18.1	29.7	20.4	23.1	22.8	25.0	31.7	30.8	28.4	29.0	31.0	29.1	25.8	25.8
R01105	14 BELMORE AVENUE BELMORE	RES	0.F	41	41	35	30.5	31.4	18.5	30.5	20.9	23.5	23.3	25.4	31.6	30.7	28.6	29.3	31.3	29.5	26.0	26.0
R01106	348 BURWOOD ROAD BELMORE	COM	0.F	70	70	70	33.5	32.3	21.5	30.6	20.9	26.5	24.8	27.6	32.5	31.6	29.4	30.0	32.9	30.0	27.1	27.1
R01107	10 BELMORE AVENUE BELMORE	RES	0.F	41	41	35	34.0	33.5	22.0	32.0	22.4	27.0	25.8	28.3	33.4	32.7	30.4	31.3	33.8	31.2	28.0	28.0
R01108	1 RAILWAY PARADE BELMORE	RES	0.F	41	41	35	31.4	30.1	19.4	28.2	18.5	24.4	22.6	25.4	30.4	29.5	27.2	27.8	30.8	27.8	25.0	25.0
R01108	1 RAILWAY PARADE BELMORE	RES	1.F	41	41	35	34.7	33.9	22.7	32.3	22.5	27.7	26.2	28.9	33.7	32.9	30.8	31.6	34.3	31.5	28.3	28.3
R01109	12 BELMORE AVENUE BELMORE	RES	0.F	41	41	35	34.3	34.0	22.3	32.7	23.1	27.3	26.3	28.7	33.7	33.2	30.8	31.7	34.2	31.7	28.5	28.5
R01110	80 BRIDGE ROAD BELMORE	RES	0.F	41	41	35	30.3	30.8	18.3	29.7	20.1	23.3	22.8	25.0	31.7	30.7	28.4	29.0	31.1	29.1	25.7	25.7
R01111	8 BELMORE AVENUE BELMORE	RES	0.F	41	41	35	33.9	33.0	21.9	31.4	21.6	26.9	25.4	28.1	32.9	32.1	30.0	30.7	33.5	30.7	27.6	27.6
R01112	78 BRIDGE ROAD BELMORE	RES	0.F	41	41	35	30.4	30.8	18.4	29.7	20.2	23.4	22.9	25.1	31.5	30.6	28.2	28.9	31.0	29.0	25.7	25.7
R01113	6 BELMORE AVENUE BELMORE	RES	0.F	41	41	35	33.8	32.9	21.8	31.4	21.6	26.8	25.3	28.0	32.9	32.1	29.9	30.7	33.4	30.6	27.5	27.5
R01114	4 BELMORE AVENUE BELMORE	RES	0.F	41	41	35	33.6	32.8	21.6	31.2	21.4	26.6	25.1	27.8	32.4	31.7	29.6	30.5	33.2	30.4	27.2	27.2
R01114	4 BELMORE AVENUE BELMORE	RES	1.F	41	41	35	35.2	34.3	23.2	32.7	22.9	28.2	26.7	29.4	34.0	33.3	31.1	32.0	34.7	31.9	28.7	28.7
R01115	76 BRIDGE ROAD BELMORE	RES	0.F	41	41	35	30.3	30.4	18.3	29.1	19.6	23.3	22.5	24.9	31.0	30.1	27.8	28.4	30.7	28.5	25.3	25.3
R01116	2 BELMORE AVENUE BELMORE	RES	0.F	41	41	35	33.8	32.9	21.8	31.3	21.5	26.8	25.3	28.0	32.8	32.0	29.9	30.6	33.4	30.6	27.5	27.5
R01116	2 BELMORE AVENUE BELMORE	RES	1.F	41	41	35	36.1	35.0	24.1	33.4	23.6	29.1	27.5	30.2	34.8	34.1	31.9	32.8	35.5	32.6	29.5	29.5
R01117	348 BURWOOD ROAD BELMORE	COM	0.F	70	70	70	35.5	34.5	23.5	32.8	23.0	28.5	26.9	29.6	34.2	33.5	31.3	32.2	35.0	32.1	29.0	29.0
R01117	348 BURWOOD ROAD BELMORE	COM	1.F	70	70	70	36.0	35.3	24.0	33.7	23.9	29.0	27.6	30.2	34.9	34.2	32.1	33.0	35.6	32.9	29.6	29.6
R01120	348 BURWOOD ROAD BELMORE	COM	0.F	70	70	70	34.3	33.4	22.3	31.8	22.2	27.3	25.9	28.5	33.8	33.0	30.6	31.3	34.0	31.3	28.3	28.3
R01121	11 BELMORE AV BELMORE	RES	0.F	41	41	35	33.2	32.6	21.2	31.1	21.4	26.2	24.9	27.5	32.4	31.7	29.5	30.3	32.9	30.2	27.1	27.1
R01121	11 BELMORE AV BELMORE	RES	1.F	41	41	35	35.3	34.8	23.3	33.4	23.8	28.3	27.1	29.6	34.9	34.1	31.9	32.7	35.2	32.7	29.4	29.4
R01123	9 BELMORE AVENUE BELMORE	RES	0.F	41	41	35	34.8	33.7	22.8	32.0	22.2	27.8	26.2	28.9	33.5	32.8	30.6	31.4	34.2	31.3	28.3	28.3
R01123	9 BELMORE AVENUE BELMORE	RES	1.F	41	41	35	35.3	34.5	23.3	33.0	23.2	28.3	26.8	29.5	34.3	33.5	31.4	32.3	34.9	32.2	29.0	29.0
R01124	7 BELMORE AVENUE BELMORE	RES	0.F	41	41	35	34.8	33.7	22.8	32.0	22.2	27.8	26.2	28.9	33.6	32.9	30.6	31.4	34.2	31.3	28.3	28.3
R01126	5 BELMORE AVENUE BELMORE	RES	0.F	41	41	35	33.9	33.1	21.9	31.5	21.7	26.9	25.4	28.1	32.9	32.1	30.0	30.8	33.5	30.7	27.6	27.6
R01127	3 BELMORE AVENUE BELMORE	RES	0.F	41	41	35	33.1	32.5	21.1	31.0	21.2	26.1	24.7	27.3	32.3	31.5	29.4	30.2	32.8	30.2	27.0	27.0
R01129	1 BELMORE AVENUE BELMORE	RES	0.F	41	41	35	31.8	32.6	19.8	31.5	22.2	24.8	24.6	26.7	33.7	32.8	30.3	30.9	32.8	31.0	27.7	27.7
R01130	64 BRIDGE RD BELMORE	RES	0.F	41	41	35	29.5	30.5	17.5	29.6	20.5	22.5	22.6	24.6	32.2	31.3	28.5	29.0	30.8	29.2	26.1	26.1

R01131	3 BELMORE AVENUE BELMORE	RES	0.F	41	41	35	33.2	32.6	21.2	31.1	21.2	26.2	24.8	27.4	32.3	31.5	29.4	30.3	32.9	30.2	26.9	26.9
R01132	16 CLEARY AVENUE BELMORE	RES	0.F	41	41	35	34.1	33.7	22.1	32.3	22.7	27.1	26.0	28.5	33.2	32.7	30.4	31.3	33.9	31.2	28.1	28.1
R01133	14 CLEARY AVENUE BELMORE	RES	0.F	41	41	35	36.1	34.8	24.1	33.1	23.3	29.1	27.4	30.2	34.6	34.0	31.7	32.5	35.4	32.4	29.4	29.4
R01134	8 BRIDGE RD BELMORE	COM	0.F	70	70	70	36.3	34.8	24.3	33.0	23.2	29.3	27.5	30.3	34.7	34.0	31.7	32.5	35.5	32.3	29.5	29.5
R01135	12 CLEARY AVENUE BELMORE	RES	0.F	41	41	35	36.4	35.3	24.4	33.6	23.8	29.4	27.8	30.5	34.9	34.3	32.0	33.0	35.8	32.8	29.7	29.7
R01136	10 CLEARY AVENUE BELMORE	RES	0.F	41	41	35	36.4	35.3	24.4	33.6	23.8	29.4	27.8	30.5	34.9	34.3	32.1	33.0	35.8	32.8	29.7	29.7
R01137	8 CLEARY AVENUE BELMORE	RES	0.F	41	41	35	32.2	32.0	20.2	30.6	21.0	25.2	24.2	26.6	32.4	31.5	29.2	29.9	32.3	29.9	26.7	26.7
R01138	6 CLEARY AVENUE BELMORE	RES	0.F	41	41	35	33.2	32.6	21.2	31.1	21.3	26.2	24.9	27.5	32.4	31.6	29.5	30.3	32.9	30.3	27.0	27.0
R01139	4 CLEARY AVENUE BELMORE	RES	0.F	41	41	35	32.8	32.3	20.8	30.8	21.0	25.8	24.5	27.1	32.1	31.3	29.2	30.0	32.6	30.0	26.7	26.7
R01140	2 CLEARY AVENUE BELMORE	RES	0.F	41	41	35	33.0	32.4	21.0	30.9	21.1	26.0	24.6	27.3	32.2	31.4	29.3	30.1	32.7	30.1	26.8	26.8
R01140	2 CLEARY AVENUE BELMORE	RES	1.F	41	41	35	36.4	35.4	24.4	33.8	24.0	29.4	27.8	30.5	35.3	34.5	32.3	33.2	35.9	33.1	29.9	29.9
R01142	0 BRIDGE ROAD BELMORE	COM	0.F	70	70	70	36.0	34.8	24.0	33.0	23.3	29.0	27.3	30.1	35.6	34.5	32.3	32.9	35.6	32.8	29.8	29.8
R01142	0 BRIDGE ROAD BELMORE	COM	1.F	70	70	70	36.7	35.6	24.7	34.0	24.2	29.7	28.1	30.8	36.4	35.3	33.1	33.8	36.4	33.7	30.6	30.6
R01142	0 BRIDGE ROAD BELMORE	COM	2.F	70	70	70	36.8	35.8	24.8	34.1	24.3	29.8	28.2	30.9	36.4	35.3	33.2	33.9	36.5	33.8	30.6	30.6
R01142	0 BRIDGE ROAD BELMORE	COM	3.F	70	70	70	36.7	35.8	24.7	34.2	24.3	29.7	28.2	30.9	36.4	35.4	33.2	33.9	36.5	33.9	30.6	30.6
R01143	5 CLEARY AVENUE BELMORE	RES	0.F	41	41	35	30.0	29.8	18.0	28.5	18.7	23.0	21.9	24.4	30.0	29.0	27.0	27.6	30.1	27.7	24.5	24.5
R01144	3 CLEARY AVENUE BELMORE	RES	0.F	41	41	35	32.0	31.2	20.0	29.6	19.8	25.0	23.5	26.2	31.2	30.4	28.2	28.8	31.6	28.9	25.9	25.9
R01145	1 CLEARY AV BELMORE	OED	0.F	55	55	55	31.1	30.6	19.1	29.2	19.5	24.1	22.9	25.4	31.0	30.0	27.9	28.4	31.0	28.5	25.4	25.4
R01146	318 BURWOOD ROAD BELMORE	RES	0.F	41	41	35	33.2	32.6	21.2	31.2	21.4	26.2	24.9	27.5	32.3	31.6	29.5	30.3	32.9	30.3	27.0	27.0
R01146	318 BURWOOD ROAD BELMORE	RES	1.F	41	41	35	37.6	36.5	25.6	34.9	25.1	30.6	29.0	31.7	36.3	35.6	33.4	34.3	37.1	34.2	31.0	31.0
R01146	318 BURWOOD ROAD BELMORE	RES	2.F	41	41	35	37.6	36.6	25.6	34.9	25.1	30.6	29.0	31.7	36.4	35.7	33.5	34.3	37.1	34.2	31.1	31.1
R01147	332 BURWOOD ROAD BELMORE	OCB	0.F	60	60	60	36.6	35.2	24.6	33.3	23.6	29.6	27.8	30.6	35.0	34.3	32.0	32.8	35.8	32.7	29.8	29.8
R01147	332 BURWOOD ROAD BELMORE	OCB	1.F	60	60	60	38.1	36.9	26.1	35.2	25.4	31.1	29.4	32.2	36.6	36.0	33.8	34.6	37.5	34.5	31.4	31.4
R01148	26 BRIDGE ROAD BELMORE	COM	0.F	70	70	70	36.5	35.6	24.5	34.0	24.2	29.5	28.0	30.7	35.5	34.7	32.6	33.3	36.1	33.3	30.2	30.2
R01148	26 BRIDGE ROAD BELMORE	COM	1.F	70	70	70	37.3	36.6	25.3	35.1	25.4	30.3	28.9	31.5	36.9	36.0	33.8	34.3	37.1	34.5	31.4	31.4
R01148	26 BRIDGE ROAD BELMORE	COM	2.F	70	70	70	37.2	36.7	25.2	35.3	25.5	30.2	28.9	31.5	37.6	36.4	34.3	34.4	37.2	34.8	31.9	31.9
R01148	26 BRIDGE ROAD BELMORE	COM	3.F	70	70	70	37.1	36.6	25.1	35.2	25.5	30.1	28.9	31.4	37.5	36.3	34.2	34.4	37.1	34.7	31.8	31.8
R01148	26 BRIDGE ROAD BELMORE	COM	4.F	70	70	70	37.0	36.6	25.0	35.2	25.5	30.0	28.8	31.3	38.1	36.7	34.7	34.8	37.3	35.1	32.0	32.0
R01149	346 BURWOOD ROAD BELMORE	RES	0.F	41	41	35	36.8	35.6	24.8	33.9	24.2	29.8	28.1	30.9	35.7	34.9	32.6	33.4	36.2	33.3	30.3	30.3
R01150	349 BURWOOD ROAD BELMORE	COM	0.F	70	70	70	37.4	36.1	25.4	34.3	24.5	30.4	28.6	31.4	35.8	35.2	32.9	33.8	36.7	33.6	30.6	30.6
R01150	349 BURWOOD ROAD BELMORE	COM	1.F	70	70	70	37.9	36.8	25.9	35.1	25.3	30.9	29.3	32.0	36.7	35.9	33.7	34.6	37.4	34.4	31.4	31.4
R01151	351 BURWOOD ROAD BELMORE	COM	1.F	70	70	70	35.6	34.4	23.6	32.6	22.9	28.6	26.9	29.7	34.3	33.6	31.3	32.1	35.0	32.0	29.0	29.0
R01152	351 BURWOOD ROAD BELMORE	COM	0.F	70	70	70	37.2	36.0	25.2	34.3	24.5	30.2	28.5	31.3	36.0	35.3	33.0	33.8	36.6	33.6	30.7	30.7
R01152	351 BURWOOD ROAD BELMORE	COM	1.F	70	70	70	38.2	37.0	26.2	35.3	25.5	31.2	29.5	32.3	36.9	36.2	33.9	34.7	37.6	34.6	31.6	31.6
R01153	353 BURWOOD ROAD BELMORE	COM	0.F	70	70	70	32.5	31.6	20.5	30.0	20.2	25.5	24.0	26.7	32.3	31.2	29.0	29.8	32.3	29.7	26.4	26.4
R01153	353 BURWOOD ROAD BELMORE	COM	1.F	70	70	70	38.2	37.0	26.2	35.3	25.5	31.2	29.5	32.3	36.9	36.1	33.9	34.7	37.6	34.6	31.6	31.6
R01155	357 BURWOOD ROAD BELMORE	COM	1.F	70	70	70	31.5	30.2	19.5	28.3	18.6	24.5	22.7	25.5	30.8	29.8	27.5	27.9	30.9	28.0	25.3	25.3
R01156	351 BURWOOD ROAD BELMORE	COM	0.F	70	70	70	37.6	36.2	25.6	34.4	24.6	30.6	28.8	31.6	36.1	35.4	33.1	33.9	36.9	33.8	30.9	30.9
R01156	351 BURWOOD ROAD BELMORE	COM	1.F	70	70	70	38.2	37.0	26.2	35.3	25.5	31.2	29.5	32.3	36.9	36.2	33.9	34.8	37.6	34.6	31.6	31.6
R01157	359 BURWOOD RD BELMORE	COM	1.F	70	70	70	31.7	31.6	19.7	30.4	20.5	24.7	23.7	26.1	31.5	30.6	28.6	29.4	31.8	29.5	26.0	26.0
R01158	358 BURWOOD ROAD BELMORE	COM	0.F	70	70	70	37.5	36.4	25.5	34.6	24.9	30.5	28.8	31.6	36.3	35.5	33.3	34.1	36.9	34.0	31.0	31.0
R01162	372 BURWOOD ROAD BELMORE	COM	0.F	70	70	70	30.1	29.8	18.1	28.4	18.8	23.1	22.0	24.5	31.1	29.9	27.7	28.3	30.5	28.3	24.9	24.9
R01164	30 REDMAN PARADE BELMORE	RES	0.F	41	41	35	31.7	30.5	19.7	28.8	19.0	24.7	23.0	25.8	31.1	30.1	27.9	28.6	31.3	28.5	25.3	25.3
R01164	30 REDMAN PARADE BELMORE	RES	1.F	41	41	35	37.9	36.8	25.9	35.1	25.3	30.9	29.2	32.0	36.8	36.0	33.8	34.6	37.4	34.5	31.4	31.4
R01167	384 BURWOOD ROAD BELMORE	COM	0.F	70	70	70	30.2	30.2	18.2	28.9	19.2	23.2	22.3	24.7	32.2	30.7	28.6	29.0	31.0	29.1	25.6	25.6
R01169	382 BURWOOD ROAD BELMORE	COM	0.F	70	70	70	29.9	29.7	17.9	28.4	18.7	22.9	21.9	24.3	31.2	29.8	27.7	28.1	30.4	28.3	25.0	25.0
R01170	388 BURWOOD ROAD BELMORE	COM	0.F	70	70	70	30.1	30.0	18.1	28.7	19.1	23.1	22.2	24.6	32.0	30.5	28.4	28.8	30.9	28.9	25.5	25.5
R01171	390 BURWOOD ROAD BELMORE	COM	0.F	70	70	70	30.1	30.0	18.1	28.7	19.0	23.1	22.1	24.6	31.8	30.4	28.2	28.6	30.8	28.8	25.4	25.4
R01172	394 BURWOOD ROAD BELMORE	COM	0.F	70	70	70	30.2	30.2	18.2	28.9	19.3	23.2	22.3	24.7	32.2	30.7	28.6	29.0	31.0	29.1	25.7	25.7
R01173	392 BURWOOD ROAD BELMORE	COM	0.F	70	70	70	30.0	30.0	18.0	28.7	19.0	23.0	22.1	24.5	31.8	30.3	28.3	28.7	30.8	28.8	25.3	25.3
R01174	396 BURWOOD ROAD BELMORE	COM	0.F	70	70	70	30.1	30.0	18.1	28.7	19.1	23.1	22.2	24.6	31.9	30.4	28.3	28.7	30.8	28.9	25.4	25.4
R01175	398 BURWOOD RD BELMORE	COM	0.F	70	70	70	30.3	30.3	18.3	29.0	19.4	23.3	22.4	24.8	32.4	30.9	28.8	29.2	31.2	29.3	25.8	25.8
R01176	27 REDMAN PARADE BELMORE	RES	0.F	41	41	35	35.7	34.9	23.7	33.3	23.6	28.7	27.2	29.9	34.7	33.9	31.8	32.6	35.3	32.5	29.4	29.4
R01177	377 BURWOOD ROAD BELMORE	COM	0.F	70	70	70	37.2	35.9	25.2	34.1	24.4	30.2	28.5	31.2	36.5	35.5	33.3	33.7	36.6	33.7	31.0	31.0
R01177	377 BURWOOD ROAD BELMORE	COM	1.F	70	70	70	38.1	37.3	26.1	35.7	25.9	31.1	29.6	32.3	37.6	36.6	34.5	35.0	37.8	35.1	32.1	32.1
R01178	385 BURWOOD RD BELMORE	COM	0.F	70	70	70	32.1	31.6	20.1	30.2	20.6	25.1	23.9	26.5	33.9	32.4	30.2	30.2	32.6	30.5	27.6	27.6
R01178	385 BURWOOD RD BELMORE	COM	1.F	70	70	70	34.4	34.4	22.4	33.1	23.4	27.4	26.5	28.9	36.3	34.8	32.7	33.0	35.1	33.2	29.9	29.9
R01179	389 BURWOOD RD BELMORE	COM	0.F	70	70	70	33.8	33.9	21.8	32.7	23.1	26.8	26.0	28.4	35.5	34.1	32.0	32.5	34.6	32.6	29.1	29.1
R01179	389 BURWOOD RD BELMORE	COM	1.F	70	70	70	37.9	37.3	25.9	35.8	26.0	30.9	29.5	32.1	37.9	36.8	34.7	35.0	37.8	35.2	32.4	32.4
R01180	387 BURWOOD RD BELMORE	COM	0.F	70	70	70	37.5	35.9	25.5	33.9	24.2	30.5	28.6	31.4	36.0	35.3	32.9	33.6	36.7	33.4	30.8	30.8
R01180	387 BURWOOD RD BELMORE	COM	1.F	70	70	70	38.0	37.2	26.0	35.6	25.8	31.0	29.5	32.2	37.5	36.5	34.4	34.9	37.7	35.0	32.0	32.0
R01181	395 BURWOOD ROAD BELMORE	COM	0.F	70	70	70	35.3	34.8	23.3	33.4	23.7	28.3	27.1	29.6	36.0	34.8	32.6	33.2	35.5	33.2	29.9	29.9
R01182	391 BURWOOD ROAD BELMORE	COM	0.F	70	70	70	33.7	33.5	21.7	32.2	22.6	26.7	25.7	28.2	35.8	34.3	32.1	32.5	34.5	32.6	29.1	29.1
R01182	391 BURWOOD ROAD BELMORE	COM	1.F	70	70	70	38.4	37.5	26.4	35.9	26.1	31.4	29.9	32.6	38.4	37.3	35.1	35.4	38.2	35.6	32.7	32.7
R01183	393 BURWOOD RD BELMORE	COM	0.F	70	70	70	32.8	32.5	20.8	31.2	21.6	25.8	24.7	27.2	35.0	33.4	31.2	31.5	33.6	31.7	28.3	28.3
R01183	393 BURWOOD RD BELMORE	COM	1.F	70	70	70	37.9	37.1	25.9	35.6	25.8	30.9	29.5	32.1	38.0	36.9	34.7	34.8	37.7	35.2	32.4	32.4

R01184	399 BURWOOD ROAD BELMORE	COM	0.F	70	70	70	32.1	33.0	20.1	31.9	22.3	25.1	24.8	27.0	33.4	32.3	30.3	30.9	33.0	31.1	27.6	27.6
R01185	401 BURWOOD ROAD BELMORE	OCB	0.F	60	60	60	35.0	35.0	23.0	33.7	24.1	28.0	27.1	29.5	36.3	35.1	32.9	33.2	35.5	33.4	30.3	30.3
R01186	403 BURWOOD RD BELMORE	COM	0.F	70	70	70	32.9	32.7	20.9	31.4	21.8	25.9	24.9	27.4	34.6	33.2	31.0	31.5	33.6	31.6	28.2	28.2
R01187	397 BURWOOD ROAD BELMORE	COM	0.F	70	70	70	35.1	35.3	23.1	34.2	24.6	28.1	27.4	29.7	36.7	35.4	33.2	33.7	35.8	33.9	30.5	30.5
R01188	1 ACACIA STREET BELMORE	RES	0.F	41	41	35	37.9	36.9	25.9	35.3	25.5	30.9	29.3	32.0	37.1	36.2	34.0	34.6	37.5	34.6	31.7	31.7
R01189	26 REDMAN PARADE BELMORE	RES	1.F	41	41	35	36.2	35.9	24.2	34.6	25.0	29.2	28.1	30.6	36.0	35.2	33.0	33.9	36.2	33.8	30.5	30.5
R01190	409 BURWOOD ROAD BELMORE	COM	0.F	70	70	70	31.8	31.8	19.8	30.5	20.9	24.8	23.9	26.3	33.8	32.3	30.2	30.6	32.6	30.7	27.2	27.2
R01191	405 BURWOOD ROAD BELMORE	COM	0.F	70	70	70	31.6	31.2	19.6	29.9	20.3	24.6	23.5	26.0	32.7	31.5	29.2	29.6	31.9	29.7	26.6	26.6
R01192	409 BURWOOD ROAD BELMORE	COM	0.F	70	70	70	32.7	32.4	20.7	31.0	21.5	25.7	24.6	27.1	34.0	32.7	30.5	31.0	33.2	31.1	27.7	27.7
R01193	411 BURWOOD ROAD BELMORE	COM	0.F	70	70	70	32.8	33.4	20.8	32.3	22.6	25.8	25.3	27.5	34.1	33.0	30.9	31.5	33.6	31.7	28.1	28.1
R01194	24 REDMAN PARADE BELMORE	OCC	0.F	55	55	55	30.5	30.3	18.5	29.0	19.2	23.5	22.4	24.9	30.3	29.3	27.4	28.1	30.6	28.2	24.7	24.7
R01195	26 REDMAN PARADE BELMORE	OCC	0.F	55	55	55	38.5	37.2	26.5	35.5	25.7	31.5	29.8	32.5	37.1	36.4	34.1	34.9	37.8	34.8	31.8	31.8
R01195	26 REDMAN PARADE BELMORE	OCC	1.F	55	55	55	39.0	38.3	27.0	36.7	26.9	32.0	30.6	33.2	38.5	37.5	35.4	36.0	38.7	36.1	33.0	33.0
R01196	1 ACACIA STREET BELMORE	RES	0.F	41	41	35	35.6	35.2	23.6	33.7	24.0	28.6	27.4	29.9	35.3	34.4	32.3	32.8	35.5	32.9	29.9	29.9
R01196	1 ACACIA STREET BELMORE	RES	1.F	41	41	35	37.2	36.6	25.2	35.1	25.3	30.2	28.9	31.5	36.9	36.0	33.8	34.3	37.0	34.5	31.4	31.4
R01197	24 REDMAN PARADE BELMORE	OED	0.F	55	55	55	35.2	34.0	23.2	32.2	22.4	28.2	26.5	29.3	34.0	33.2	31.0	31.7	34.6	31.6	28.7	28.7
R01197	24 REDMAN PARADE BELMORE	OED	1.F	55	55	55	36.3	35.5	24.3	33.9	24.1	29.3	27.8	30.5	35.4	34.5	32.4	33.2	35.9	33.2	30.0	30.0
R01198	3 ACACIA STREET BELMORE	RES	0.F	41	41	35	38.1	36.8	26.1	34.9	25.2	31.1	29.3	32.1	37.0	36.1	33.9	34.4	37.4	34.4	31.6	31.6
R01199	5 ACACIA STREET BELMORE	RES	0.F	41	41	35	35.8	35.3	23.8	33.8	24.1	28.8	27.5	30.1	35.9	34.9	32.7	33.2	35.8	33.3	30.2	30.2
R01200	10 SUDBURY STREET BELMORE	RES	0.F	41	41	35	35.8	34.9	23.8	33.3	23.5	28.8	27.3	30.0	34.6	33.9	31.7	32.6	35.3	32.5	29.4	29.4
R01200	10 SUDBURY STREET BELMORE	RES	1.F	41	41	35	37.8	36.9	25.8	35.3	25.5	30.8	29.3	32.0	36.6	35.9	33.8	34.7	37.3	34.5	31.3	31.3
R01201	7 ACACIA STREET BELMORE	RES	0.F	41	41	35	36.1	34.7	24.1	32.8	23.0	29.1	27.3	30.1	35.5	34.5	32.2	32.7	35.6	32.7	29.8	29.8
R01202	9 ACACIA STREET BELMORE	RES	0.F	41	41	35	37.1	35.7	25.1	33.8	24.1	30.1	28.3	31.1	36.1	35.2	32.9	33.4	36.4	33.4	30.7	30.7
R01202	9 ACACIA STREET BELMORE	RES	1.F	41	41	35	37.7	36.6	25.7	35.0	25.2	30.7	29.1	31.8	37.1	36.1	34.0	34.6	37.3	34.6	31.5	31.5
R01203	6 SUDBURY STREET BELMORE	RES	0.F	41	41	35	39.2	38.2	27.2	36.5	26.8	32.2	30.6	33.3	38.6	37.7	35.5	35.9	38.8	36.0	33.2	33.2
R01203	6 SUDBURY STREET BELMORE	RES	1.F	41	41	35	39.6	38.8	27.6	37.2	27.4	32.6	31.1	33.8	39.3	38.3	36.1	36.5	39.3	36.6	33.8	33.8
R01203	6 SUDBURY STREET BELMORE	RES	2.F	41	41	35	39.5	38.7	27.5	37.2	27.4	32.5	31.0	33.7	39.4	38.3	36.2	36.4	39.3	36.7	33.8	33.8
R01203	6 SUDBURY STREET BELMORE	RES	3.F	41	41	35	39.4	39.2	27.4	37.9	28.2	32.4	31.4	33.8	40.1	39.0	36.8	37.2	39.7	37.4	34.3	34.3
R01204	11 ACACIA STREET BELMORE	RES	0.F	41	41	35	33.8	34.1	21.8	33.0	23.3	26.8	26.1	28.4	35.0	33.8	31.7	32.3	34.5	32.5	29.0	29.0
R01204	11 ACACIA STREET BELMORE	RES	1.F	41	41	35	36.7	36.8	24.7	35.6	25.9	29.7	28.9	31.3	37.4	36.4	34.2	34.8	37.1	34.9	31.6	31.6
R01205	13 ACACIA STREET BELMORE	RES	0.F	41	41	35	31.8	31.8	19.8	30.5	20.9	24.8	23.9	26.3	35.1	33.3	31.2	31.5	33.2	31.6	27.9	27.9
R01205	13 ACACIA STREET BELMORE	RES	1.F	41	41	35	34.5	34.7	22.5	33.6	23.9	27.5	26.8	29.1	36.6	35.1	33.0	33.6	35.5	33.7	30.0	30.0
R01206	38 REDMAN PARADE BELMORE	OME	0.F	55	55	55	37.7	37.2	25.7	35.7	26.1	30.7	29.5	32.0	37.8	36.8	34.6	35.3	37.7	35.3	32.0	32.0
R01206	38 REDMAN PARADE BELMORE	OME	1.F	55	55	55	40.4	39.4	28.4	37.8	28.0	33.4	31.8	34.5	39.6	38.7	36.6	37.1	40.0	37.2	34.2	34.2
R01207	2 SUDBURY STREET BELMORE	RES	0.F	41	41	35	36.6	35.7	24.6	34.2	24.3	29.6	28.1	30.8	35.6	34.8	32.7	33.5	36.2	33.4	30.3	30.3
R01207	2 SUDBURY STREET BELMORE	RES	1.F	41	41	35	37.1	37.0	25.1	35.8	26.0	30.1	29.1	31.6	36.9	36.1	34.0	34.7	37.2	34.8	31.5	31.5
R01207	2 SUDBURY STREET BELMORE	RES	2.F	41	41	35	37.0	37.3	25.0	36.1	26.5	30.0	29.3	31.6	37.7	36.7	34.6	35.1	37.4	35.3	32.1	32.1
R01207	2 SUDBURY STREET BELMORE	RES	3.F	41	41	35	36.9	37.0	24.9	35.8	26.0	29.9	29.0	31.4	38.3	36.9	34.9	35.4	37.5	35.5	32.1	32.1
R01208	15 ACACIA STREET BELMORE	RES	0.F	41	41	35	31.3	31.4	19.3	30.1	20.5	24.3	23.5	25.8	32.3	31.2	29.0	29.5	31.8	29.7	26.4	26.4
R01209	2 ACACIA STREET BELMORE	RES	0.F	41	41	35	35.9	35.5	23.9	34.0	24.3	28.9	27.7	30.2	35.8	34.9	32.7	33.2	35.8	33.4	30.3	30.3
R01210	4 ACACIA STREET BELMORE	RES	0.F	41	41	35	38.5	37.5	26.5	35.8	26.0	31.5	29.9	32.6	37.7	36.8	34.6	35.2	38.0	35.2	32.3	32.3
R01210	4 ACACIA STREET BELMORE	RES	1.F	41	41	35	38.9	38.1	26.9	36.6	26.8	31.9	30.4	33.1	38.3	37.4	35.2	35.8	38.6	35.9	32.8	32.8
R01211	6 ACACIA STREET BELMORE	RES	0.F	41	41	35	38.4	37.0	26.4	35.1	25.4	31.4	29.6	32.4	37.1	36.3	34.0	34.7	37.7	34.6	31.8	31.8
R01211	6 ACACIA STREET BELMORE	RES	1.F	41	41	35	38.8	38.0	26.8	36.4	26.6	31.8	30.3	33.0	38.1	37.2	35.1	35.7	38.5	35.8	32.6	32.6
R01212	8 ACACIA STREET BELMORE	RES	0.F	41	41	35	33.2	33.2	21.2	31.9	22.3	26.2	25.3	27.7	35.5	33.9	31.8	32.2	34.1	32.3	28.8	28.8
R01212	8 ACACIA STREET BELMORE	RES	1.F	41	41	35	36.3	35.9	24.3	34.5	24.8	29.3	28.1	30.6	37.2	35.9	33.8	34.3	36.6	34.4	31.0	31.0
R01213	10 ACACIA STREET BELMORE	RES	0.F	41	41	35	32.9	33.0	20.9	31.7	22.1	25.9	25.1	27.4	33.7	32.6	30.5	31.0	33.3	31.1	27.9	27.9
R01214	38 REDMAN PARADE BELMORE	OPB	0.F	55	55	55	37.2	36.6	25.2	35.1	25.4	30.2	28.9	31.5	37.2	36.2	33.9	34.6	37.1	34.6	31.4	31.4
R01214	38 REDMAN PARADE BELMORE	OPB	1.F	55	55	55	39.7	38.8	27.7	37.2	27.4	32.7	31.2	33.9	38.8	38.0	35.9	36.5	39.3	36.5	33.4	33.4
R01215	40 ISABEL STREET BELMORE	RES	0.F	41	41	35	37.1	36.7	25.1	35.3	25.5	30.1	28.9	31.5	37.6	36.4	34.3	34.8	37.2	34.9	31.7	31.7
R01216	12 ACACIA STREET BELMORE	RES	0.F	41	41	35	35.3	35.2	23.3	33.9	24.3	28.3	27.4	29.8	35.4	34.6	32.4	33.0	35.4	33.1	29.9	29.9
R01217	23 REDMAN PARADE BELMORE	RES	0.F	41	41	35	30.2	29.5	18.2	28.0	18.5	23.2	21.9	24.5	30.8	29.6	27.3	27.9	30.3	27.9	24.7	24.7
R01217	23 REDMAN PARADE BELMORE	RES	1.F	41	41	35	37.0	35.5	25.0	33.6	23.8	30.0	28.1	31.0	35.7	35.0	32.6	33.2	36.3	33.1	30.4	30.4
R01218	40 ISABEL STREET BELMORE	RES	0.F	41	41	35	39.0	38.0	27.0	36.3	26.6	32.0	30.4	33.1	38.1	37.2	35.0	35.7	38.5	35.7	32.7	32.7
R01219	22 REDMAN PARADE BELMORE	RES	0.F	41	41	35	35.6	34.4	23.6	32.7	23.0	28.6	26.9	29.7	35.0	34.1	31.8	32.4	35.1	32.3	29.4	29.4
R01219	22 REDMAN PARADE BELMORE	RES	1.F	41	41	35	37.5	36.6	25.5	35.0	25.2	30.5	29.0	31.6	36.5	35.6	33.5	34.3	37.1	34.3	31.1	31.1
R01220	38 ISABEL STREET BELMORE	RES	0.F	41	41	35	33.2	32.0	21.2	30.3	20.6	26.2	24.6	27.3	34.6	33.1	30.8	31.2	33.5	31.2	27.9	27.9
R01221	36 ISABEL STREET BELMORE	RES	0.F	41	41	35	38.8	37.6	26.8	35.9	26.1	31.8	30.1	32.9	37.8	36.9	34.7	35.3	38.2	35.3	32.4	32.4
R01222	21 REDMAN PARADE BELMORE	RES	0.F	41	41	35	30.5	30.2	18.5	28.9	19.1	23.5	22.4	24.9	30.4	29.4	27.4	28.1	30.5	28.1	24.7	24.7
R01223	1 MYALL STREET BELMORE	RES	0.F	41	41	35	36.7	35.9	24.7	34.3	24.6	29.7	28.2	30.9	36.0	35.1	33.0	33.6	36.4	33.7	30.6	30.6
R01224	2 MYALL STREET BELMORE	RES	0.F	41	41	35	39.0	38.0	27.0	36.3	26.5	32.0	30.4	33.1	38.0	37.2	35.0	35.7	38.5	35.7	32.6	32.6
R01224	2 MYALL STREET BELMORE	RES	1.F	41	41	35	39.5	38.6	27.5	37.1	27.3	32.5	31.0	33.7	38.6	37.7	35.6	36.4	39.1	36.3	33.2	33.2
R01225	3 MYALL STREET BELMORE	RES	0.F	41	41	35	35.0	33.8	23.0	32.0	22.2	28.0	26.3	29.1	34.0	33.1	30.9	31.5	34.4	31.5	28.6	28.6
R01226	20 REDMAN PARADE BELMORE	RES	0.F	41	41	35	35.5	34.8	23.5	33.2	23.6	28.5	27.2	29.8	37.2	35.7	33.4	33.9	36.0	33.9	30.5	30.5
R01227	34 ISABEL STREET BELMORE	RES	0.F	41	41	35	40.3	38.8	28.3	36.9	27.1	33.3	31.4	34.3	38.7	38.0	35.7	36.4	39.5	36.3	33.5	33.5
R01227	34 ISABEL STREET BELMORE	RES	1.F	41	41	35	40.8	39.6	28.8	37.8	28.0	33.8	32.1	34.9	39.7	38.9	36.7	37.3	40.2	37.3	34.3	34.3

R01228	4 MYALL STREET BELMORE	RES	0.F	41	41	35	32.7	32.4	20.7	31.1	21.5	25.7	24.7	27.1	32.6	31.9	29.6	30.1	32.7	30.2	27.2	27.2
R01228	4 MYALL STREET BELMORE	RES	1.F	41	41	35	39.5	38.6	27.5	37.0	27.2	32.5	31.0	33.7	38.5	37.7	35.6	36.3	39.1	36.3	33.1	33.1
R01229	32 ISABEL STREET BELMORE	RES	0.F	41	41	35	39.2	37.8	27.2	35.9	26.2	32.2	30.4	33.2	38.2	37.3	35.0	35.7	38.6	35.6	32.7	32.7
R01229	32 ISABEL STREET BELMORE	RES	1.F	41	41	35	40.7	39.8	28.7	38.2	28.3	33.7	32.2	34.8	39.8	38.9	36.8	37.5	40.3	37.5	34.4	34.4
R01230	5 MYALL STREET BELMORE	RES	0.F	41	41	35	32.9	32.5	20.9	31.1	21.5	25.9	24.8	27.3	32.8	32.0	29.7	30.2	32.8	30.3	27.4	27.4
R01230	5 MYALL STREET BELMORE	RES	1.F	41	41	35	39.4	38.5	27.4	37.0	27.2	32.4	30.9	33.6	38.4	37.6	35.5	36.3	39.0	36.2	33.1	33.1
R01231	6 MYALL STREET BELMORE	RES	0.F	41	41	35	33.0	32.6	21.0	31.3	21.7	26.0	24.9	27.4	32.7	31.9	29.6	30.4	32.9	30.4	27.3	27.3
R01232	19 REDMAN PARADE BELMORE	RES	0.F	41	41	35	33.6	33.2	21.6	31.9	22.3	26.6	25.5	28.0	34.8	33.5	31.3	31.9	34.0	31.9	28.5	28.5
R01232	19 REDMAN PARADE BELMORE	RES	1.F	41	41	35	36.1	35.9	24.1	34.6	25.0	29.1	28.1	30.6	37.8	36.4	34.2	34.8	36.8	34.8	31.3	31.3
R01232	19 REDMAN PARADE BELMORE	RES	2.F	41	41	35	40.5	39.6	28.5	38.0	28.2	33.5	32.0	34.7	39.7	38.8	36.7	37.4	40.1	37.4	34.3	34.3
R01233	30 ISABEL STREET BELMORE	RES	0.F	41	41	35	38.5	36.7	26.5	34.7	25.0	31.5	29.5	32.4	36.9	36.2	33.8	34.4	37.6	34.2	31.7	31.7
R01233	30 ISABEL STREET BELMORE	RES	1.F	41	41	35	41.0	39.5	29.0	37.6	27.8	34.0	32.1	35.0	39.7	38.8	36.6	37.2	40.2	37.1	34.3	34.3
R01234	18 REDMAN PARADE BELMORE	RES	0.F	41	41	35	37.9	36.5	25.9	34.7	24.9	30.9	29.1	31.9	36.8	35.9	33.7	34.2	37.2	34.2	31.4	31.4
R01234	18 REDMAN PARADE BELMORE	RES	1.F	41	41	35	38.5	37.8	26.5	36.2	26.4	31.5	30.1	32.7	38.3	37.3	35.2	35.7	38.3	35.8	32.6	32.6
R01235	17 REDMAN PARADE BELMORE	RES	0.F	41	41	35	38.6	38.6	26.6	37.3	27.7	31.6	30.7	33.1	39.2	38.2	36.0	36.6	38.9	36.7	33.4	33.4
R01235	17 REDMAN PARADE BELMORE	RES	1.F	41	41	35	40.9	39.9	28.9	38.3	28.5	33.9	32.3	35.0	40.0	39.1	37.0	37.7	40.5	37.6	34.6	34.6
R01236	11 CECILIA STREET BELMORE	RES	0.F	41	41	35	41.1	39.9	29.1	38.1	28.3	34.1	32.4	35.1	39.9	39.1	36.9	37.6	40.5	37.5	34.6	34.6
R01236	11 CECILIA STREET BELMORE	RES	1.F	41	41	35	41.5	40.4	29.5	38.8	28.9	34.5	32.9	35.6	40.4	39.6	37.5	38.2	41.0	38.1	35.1	35.1
R01237	9 CECILIA STREET BELMORE	RES	0.F	41	41	35	35.9	34.2	23.9	32.2	22.6	28.9	27.0	29.9	34.8	34.0	31.5	32.1	35.1	32.0	29.4	29.4
R01237	9 CECILIA STREET BELMORE	RES	1.F	41	41	35	41.3	39.7	29.3	37.7	27.9	34.3	32.4	35.2	39.8	39.1	36.7	37.3	40.5	37.2	34.6	34.6
R01238	7 CECILIA STREET BELMORE	RES	0.F	41	41	35	35.3	34.5	23.3	33.0	23.3	28.3	26.9	29.5	35.7	34.5	32.3	32.8	35.3	32.9	29.7	29.7
R01239	5 CECILIA STREET BELMORE	RES	0.F	41	41	35	36.4	35.8	24.4	34.4	24.8	29.4	28.2	30.7	37.3	36.1	33.8	34.4	36.7	34.4	31.1	31.1
R01240	3 CECILIA STREET BELMORE	RES	0.F	41	41	35	38.6	38.8	26.6	37.6	28.0	31.6	30.9	33.2	39.4	38.4	36.2	36.9	39.0	36.9	33.6	33.6
R01241	26 ISABEL STREET BELMORE	RES	0.F	41	41	35	40.9	39.2	28.9	37.2	27.4	33.9	31.9	34.8	39.2	38.5	36.2	36.9	40.0	36.7	34.0	34.0
R01242	1 CECILIA STREET BELMORE	RES	0.F	41	41	35	40.9	39.7	28.9	38.0	28.2	33.9	32.2	35.0	39.7	38.9	36.7	37.5	40.3	37.4	34.4	34.4
R01243	16 REDMAN PARADE BELMORE	RES	0.F	41	41	35	29.9	29.3	17.9	27.8	18.1	22.9	21.6	24.2	31.8	30.2	28.0	28.4	30.5	28.5	25.0	25.0
R01244	24 ISABEL STREET BELMORE	RES	0.F	41	41	35	38.7	37.0	26.7	34.9	25.2	31.7	29.7	32.6	38.1	37.1	34.7	35.2	38.1	35.1	32.3	32.3
R01246	22 ISABEL STREET BELMORE	RES	0.F	41	41	35	36.9	35.4	24.9	33.5	23.8	29.9	28.0	30.9	35.8	34.9	32.6	33.3	36.2	33.2	30.3	30.3
R01247	14 REDMAN PARADE BELMORE	RES	0.F	41	41	35	31.5	32.0	19.5	30.9	21.2	24.5	23.9	26.2	33.8	32.3	30.3	30.9	32.7	31.0	27.1	27.1
R01248	20 ISABEL STREET BELMORE	RES	0.F	41	41	35	34.9	33.5	22.9	31.6	21.8	27.9	26.1	28.9	33.3	32.6	30.3	31.1	34.1	31.0	28.1	28.1
R01248	20 ISABEL STREET BELMORE	RES	1.F	41	41	35	38.9	37.2	26.9	35.2	25.5	31.9	29.9	32.8	37.7	36.9	34.5	35.1	38.1	35.0	32.3	32.3
R01249	13 REDMAN PARADE BELMORE	RES	0.F	41	41	35	31.1	30.5	19.1	29.1	19.4	24.1	22.8	25.4	32.4	31.0	28.8	29.4	31.5	29.4	25.9	25.9
R01249	13 REDMAN PARADE BELMORE	RES	1.F	41	41	35	33.9	33.9	21.9	32.6	22.9	26.9	26.0	28.4	36.3	34.7	32.6	33.1	34.9	33.1	29.4	29.4
R01249	13 REDMAN PARADE BELMORE	RES	2.F	41	41	35	41.4	40.6	29.4	39.0	29.2	34.4	32.9	35.6	40.6	39.7	37.6	38.3	41.0	38.3	35.2	35.2
R01250	15 ISABEL STREET BELMORE	RES	0.F	41	41	35	40.9	39.7	28.9	37.9	28.1	33.9	32.2	34.9	39.8	38.9	36.7	37.4	40.3	37.3	34.4	34.4
R01250	15 ISABEL STREET BELMORE	RES	1.F	41	41	35	41.6	40.9	29.6	39.4	29.6	34.6	33.2	35.8	41.0	40.2	38.0	38.7	41.4	38.7	35.6	35.6
R01251	12 REDMAN PARADE BELMORE	RES	0.F	41	41	35	37.4	37.1	25.4	35.7	26.0	30.4	29.3	31.8	39.0	37.6	35.4	35.8	38.0	35.9	32.5	32.5
R01251	12 REDMAN PARADE BELMORE	RES	1.F	41	41	35	41.6	40.4	29.6	38.7	28.9	34.6	32.9	35.7	40.5	39.7	37.5	38.2	41.0	38.1	35.1	35.1
R01252	18 ISABEL ST BELMORE	RES	0.F	41	41	35	39.3	38.4	27.3	36.8	27.0	32.3	30.8	33.5	39.5	38.3	36.1	36.7	39.2	36.7	33.5	33.5
R01252	18 ISABEL ST BELMORE	RES	1.F	41	41	35	42.2	41.0	30.2	39.3	29.4	35.2	33.5	36.3	40.9	40.1	37.9	38.7	41.6	38.6	35.6	35.6
R01253	13 ISABEL STREET BELMORE	RES	0.F	41	41	35	39.1	38.9	27.1	37.5	27.8	32.1	31.0	33.5	39.0	38.2	36.0	36.6	39.1	36.7	33.5	33.5
R01254	16 ISABEL STREET BELMORE	RES	0.F	41	41	35	32.5	31.0	20.5	29.1	19.4	25.5	23.7	26.5	34.1	32.4	30.1	30.4	32.7	30.4	27.2	27.2
R01255	1 EDISON LANE BELMORE	COM	1.F	70	70	70	35.5	35.1	23.5	33.7	24.0	28.5	27.3	29.8	35.3	34.4	32.2	32.9	35.4	32.9	29.7	29.7
R01256	11 REDMAN PARADE BELMORE	RES	0.F	41	41	35	37.1	37.0	25.1	35.7	26.0	30.1	29.1	31.6	38.9	37.5	35.3	35.8	37.8	35.9	32.4	32.4
R01257	11 ISABEL STREET BELMORE	RES	0.F	41	41	35	32.5	31.8	20.5	30.3	20.7	25.5	24.2	26.8	31.9	31.1	28.9	29.6	32.2	29.6	26.5	26.5
R01258	14 ISABEL STREET BELMORE	RES	0.F	41	41	35	42.1	40.6	30.1	38.8	29.0	35.1	33.2	36.1	40.4	39.8	37.5	38.3	41.3	38.1	35.3	35.3
R01258	14 ISABEL STREET BELMORE	RES	1.F	41	41	35	42.5	41.5	30.5	39.8	30.0	35.5	33.9	36.6	41.3	40.5	38.4	39.2	42.0	39.1	36.0	36.0
R01259	9 ISABEL STREET BELMORE	RES	0.F	41	41	35	42.6	41.4	30.6	39.6	29.8	35.6	33.9	36.6	41.2	40.5	38.3	39.0	41.9	38.9	35.9	35.9
R01260	10 REDMAN PARADE BELMORE	OED	0.F	55	55	55	35.2	35.1	23.2	33.8	24.1	28.2	27.2	29.7	38.5	36.6	34.5	34.9	36.6	35.0	31.2	31.2
R01260	10 REDMAN PARADE BELMORE	OED	1.F	55	55	55	39.6	39.3	27.6	38.0	28.2	32.6	31.5	34.0	41.2	39.7	37.6	38.2	40.3	38.2	34.5	34.5
R01261	14 ISABEL STREET BELMORE	RES	0.F	41	41	35	38.3	38.1	26.3	36.8	27.1	31.3	30.3	32.7	39.7	38.3	36.2	36.8	38.9	36.8	33.3	33.3
R01261	14 ISABEL STREET BELMORE	RES	1.F	41	41	35	42.6	41.3	30.6	39.5	29.6	35.6	33.8	36.6	41.2	40.4	38.2	39.0	41.9	38.9	35.9	35.9
R01262	12 ISABEL STREET BELMORE	RES	0.F	41	41	35	41.1	38.8	29.1	36.4	26.7	34.1	31.8	34.9	39.1	38.4	35.9	36.4	39.9	36.2	33.9	33.9
R01262	12 ISABEL STREET BELMORE	RES	1.F	41	41	35	41.5	40.5	29.5	38.8	29.0	34.5	32.9	35.6	40.3	39.5	37.4	38.2	41.0	38.1	35.0	35.0
R01263	2 SHARP STREET BELMORE	RES	0.F	41	41	35	35.6	33.9	23.6	32.0	22.6	28.6	26.8	29.6	34.2	33.8	30.9	31.4	34.7	31.4	29.2	29.2
R01263	2 SHARP STREET BELMORE	RES	1.F	41	41	35	37.4	36.0	25.4	34.1	24.6	30.4	28.7	31.5	36.2	35.6	32.9	33.5	36.6	33.5	31.0	31.0
R01264	7 ISABEL STREET BELMORE	RES	0.F	41	41	35	35.6	36.3	23.6	35.2	25.4	28.6	28.1	30.3	37.0	35.7	33.9	34.8	36.6	34.7	30.7	30.7
R01265	4 SHARP STREET BELMORE	RES	0.F	41	41	35	33.8	33.2	21.8	31.7	22.6	26.8	25.8	28.2	33.3	33.0	30.1	30.6	33.4	30.7	28.3	28.3
R01266	10 ISABEL STREET BELMORE	RES	0.F	41	41	35	40.0	38.1	28.0	36.0	26.2	33.0	30.9	33.9	38.3	37.6	35.2	35.7	39.0	35.6	33.1	33.1
R01267	23 HALL STREET BELMORE	RES	0.F	41	41	35	43.9	42.7	31.9	41.0	31.3	36.9	35.3	38.0	44.0	42.8	40.5	40.7	43.6	40.9	38.2	38.2
R01267	23 HALL STREET BELMORE	RES	1.F	41	41	35	44.2	43.6	32.2	42.1	32.4	37.2	35.9	38.5	46.1	44.5	42.4	42.7	44.8	42.8	39.4	39.4
R01268	25 HALL STREET BELMORE	RES	0.F	41	41	35	44.1	43.3	32.1	41.7	32.1	37.1	35.7	38.3	44.6	43.5	41.1	41.3	44.0	41.6	38.8	38.8
R01269	8 REDMAN PARADE BELMORE	RES	0.F	41	41	35	41.5	40.5	29.5	38.8	29.0	34.5	32.9	35.6	40.5	39.7	37.5	38.2	41.0	38.1	35.1	35.1
R01270	9 ETELA STREET BELMORE	RES	0.F	41	41	35	43.8	42.6	31.8	40.8	31.1	36.8	35.1	37.9	43.8	42.6	40.3	40.6	43.5	40.7	37.9	37.9
R01270	9 ETELA STREET BELMORE	RES	1.F	41	41	35	44.1	43.8	32.1	42.4	32.6	37.1	35.9	38.5	44.9	43.6	41.5	41.9	44.4	42.1	38.9	38.9
R01271	5 ISABEL STREET BELMORE	RES	0.F	41	41	35	41.8	40.7	29.8	39.1	29.3	34.8	33.2	35.9	40.6	39.9	37.7	38.4	41.3	38.3	35.4	35.4

R01272	6 SHARP STREET BELMORE	RES	0.F	41	41	35	34.2	32.8	22.2	30.9	21.7	27.2	25.6	28.3	32.9	32.6	29.6	30.2	33.3	30.1	28.0	28.0
R01273	8 ISABEL STREET BELMORE	RES	0.F	41	41	35	39.3	37.6	27.3	35.5	25.8	32.3	30.3	33.2	38.4	37.5	35.1	35.5	38.6	35.5	32.8	32.8
R01273	8 ISABEL STREET BELMORE	RES	1.F	41	41	35	40.5	39.7	28.5	38.1	28.3	33.5	32.0	34.7	40.0	39.0	36.9	37.6	40.2	37.6	34.3	34.3
R01274	3 ISABEL STREET BELMORE	RES	0.F	41	41	35	42.9	41.5	30.9	39.7	30.0	35.9	34.1	36.9	41.7	41.0	38.6	39.3	42.2	39.1	36.4	36.4
R01275	7 REDMAN PARADE BELMORE	RES	0.F	41	41	35	37.6	36.3	25.6	34.4	24.7	30.6	28.8	31.6	36.0	35.4	33.0	34.0	36.9	33.8	30.8	30.8
R01276	7 ETELA STREET BELMORE	RES	0.F	41	41	35	41.4	41.0	29.4	39.6	29.9	34.4	33.2	35.7	42.1	40.9	38.8	39.3	41.6	39.4	36.1	36.1
R01276	7 ETELA STREET BELMORE	RES	1.F	41	41	35	43.8	43.6	31.8	42.3	32.5	36.8	35.7	38.2	44.1	43.0	41.0	41.6	44.0	41.7	38.4	38.4
R01277	6 ISABEL STREET BELMORE	RES	0.F	41	41	35	38.6	36.9	26.6	34.8	25.2	31.6	29.6	32.5	38.1	37.1	34.6	35.0	38.0	35.0	32.3	32.3
R01277	6 ISABEL STREET BELMORE	RES	1.F	41	41	35	40.6	39.8	28.6	38.2	28.4	33.6	32.1	34.8	40.1	39.1	37.0	37.8	40.4	37.7	34.5	34.5
R01278	6 REDMAN PARADE BELMORE	RES	0.F	41	41	35	39.2	37.9	27.2	36.1	26.3	32.2	30.4	33.2	38.4	37.5	35.2	35.7	38.6	35.7	32.9	32.9
R01279	23 EDISON STREET BELMORE	RES	0.F	41	41	35	33.5	33.8	21.5	32.6	23.3	26.5	26.0	28.2	33.9	33.4	30.8	31.4	33.8	31.5	28.7	28.7
R01280	21 HALL STREET BELMORE	RES	0.F	41	41	35	40.7	40.1	28.7	38.6	28.9	33.7	32.4	35.0	39.5	39.0	36.7	37.8	40.3	37.6	34.4	34.4
R01280	21 HALL STREET BELMORE	RES	1.F	41	41	35	43.9	42.9	31.9	41.3	31.4	36.9	35.3	38.0	43.1	42.2	40.1	40.7	43.5	40.7	37.7	37.7
R01281	4 ISABEL STREET BELMORE	RES	0.F	41	41	35	36.9	35.3	24.9	33.3	23.7	29.9	28.0	30.9	35.6	34.9	32.4	33.0	36.1	32.9	30.3	30.3
R01282	5 ETELA STREET BELMORE	RES	0.F	41	41	35	41.6	40.7	29.6	39.1	29.3	34.6	33.1	35.8	41.5	40.4	38.3	38.8	41.4	38.8	35.7	35.7
R01282	5 ETELA STREET BELMORE	RES	1.F	41	41	35	44.5	43.5	32.5	41.9	32.0	37.5	35.9	38.6	44.4	43.2	41.1	41.4	44.2	41.6	38.7	38.7
R01283	19 HALL STREET BELMORE	RES	0.F	41	41	35	42.5	41.2	30.5	39.4	29.6	35.5	33.7	36.5	41.0	40.3	38.1	38.9	41.8	38.8	35.8	35.8
R01283	19 HALL STREET BELMORE	RES	1.F	41	41	35	44.2	43.1	32.2	41.4	31.6	37.2	35.5	38.3	43.3	42.3	40.2	40.9	43.7	40.8	37.8	37.8
R01283	19 HALL STREET BELMORE	RES	2.F	41	41	35	44.1	43.8	32.1	42.4	32.5	37.1	35.9	38.4	44.6	43.3	41.4	41.9	44.3	42.1	38.6	38.6
R01284	5 REDMAN PARADE BELMORE	RES	0.F	41	41	35	32.0	31.7	20.0	30.4	20.6	25.0	23.9	26.4	34.2	32.5	30.5	30.8	32.8	30.9	27.4	27.4
R01285	21 EDISON STREET BELMORE	RES	0.F	41	41	35	32.7	34.7	20.7	33.9	24.2	25.7	26.2	28.1	34.7	33.7	31.8	32.4	34.3	32.8	29.0	29.0
R01286	17 HALL STREET BELMORE	RES	0.F	41	41	35	43.9	42.5	31.9	40.7	30.8	36.9	35.1	37.9	42.5	41.7	39.5	40.2	43.2	40.1	37.2	37.2
R01286	17 HALL STREET BELMORE	RES	1.F	41	41	35	44.2	43.2	32.2	41.5	31.7	37.2	35.6	38.3	44.5	43.2	41.1	41.4	44.1	41.5	38.4	38.4
R01287	8 HALL STREET BELMORE	RES	0.F	41	41	35	43.1	41.8	31.1	40.0	30.1	36.1	34.3	37.1	41.6	40.9	38.7	39.5	42.4	39.3	36.4	36.4
R01288	3 ETELA STREET BELMORE	RES	0.F	41	41	35	44.2	42.9	32.2	41.2	31.3	37.2	35.4	38.2	43.0	42.2	40.0	40.7	43.6	40.6	37.6	37.6
R01289	6 ETELA STREET BELMORE	RES	0.F	41	41	35	43.1	42.1	31.1	40.4	30.5	36.1	34.5	37.2	41.8	41.1	38.9	39.7	42.6	39.6	36.5	36.5
R01290	4 REDMAN PARADE BELMORE	RES	0.F	41	41	35	30.4	30.7	18.4	29.6	19.8	23.4	22.7	25.0	32.0	30.6	28.6	28.9	31.2	29.2	25.9	25.9
R01291	6 HALL STREET BELMORE	RES	0.F	41	41	35	39.7	38.6	27.7	36.8	27.1	32.7	31.1	33.8	40.1	38.9	36.6	37.1	39.6	37.1	33.9	33.9
R01292	19 EDISON STREET BELMORE	RES	0.F	41	41	35	36.4	36.0	24.4	34.6	24.9	29.4	28.2	30.8	36.2	35.4	33.1	33.7	36.3	33.8	30.8	30.8
R01293	4 HALL STREET BELMORE	RES	0.F	41	41	35	35.1	34.8	23.1	33.4	23.6	28.1	27.0	29.5	38.3	36.4	34.3	34.6	36.4	34.7	31.0	31.0
R01293	4 HALL STREET BELMORE	RES	1.F	41	41	35	42.8	41.9	30.8	40.3	30.5	35.8	34.3	37.0	41.9	41.1	38.9	39.7	42.4	39.6	36.5	36.5
R01294	13 HALL STREET BELMORE	RES	0.F	41	41	35	43.9	42.5	31.9	40.7	30.8	36.9	35.1	37.9	42.4	41.7	39.4	40.2	43.2	40.1	37.2	37.2
R01294	13 HALL STREET BELMORE	RES	1.F	41	41	35	44.3	43.1	32.3	41.3	31.5	37.3	35.6	38.3	42.9	42.2	40.0	40.8	43.7	40.7	37.7	37.7
R01295	15 HALL STREET BELMORE	RES	0.F	41	41	35	44.2	42.8	32.2	41.0	31.1	37.2	35.4	38.2	42.8	42.0	39.8	40.5	43.5	40.4	37.5	37.5
R01295	15 HALL STREET BELMORE	RES	1.F	41	41	35	44.5	43.2	32.5	41.5	31.6	37.5	35.7	38.5	43.3	42.4	40.3	41.0	43.9	40.9	37.9	37.9
R01295	15 HALL STREET BELMORE	RES	2.F	41	41	35	44.4	43.2	32.4	41.4	31.6	37.4	35.7	38.4	43.9	42.8	40.7	41.2	44.0	41.2	38.2	38.2
R01296	1 ETELA STREET BELMORE	RES	0.F	41	41	35	44.7	43.3	32.7	41.5	31.7	37.7	35.9	38.7	44.1	43.0	40.9	41.2	44.2	41.3	38.5	38.5
R01296	1 ETELA STREET BELMORE	RES	1.F	41	41	35	45.0	43.9	33.0	42.1	32.4	38.0	36.3	39.1	45.0	43.8	41.6	41.9	44.7	42.1	39.2	39.2
R01297	3 REDMAN PDE BELMORE	RES	0.F	41	41	35	33.6	34.0	21.6	32.9	23.2	26.6	26.0	28.3	37.4	35.5	33.5	33.6	35.4	33.9	30.2	30.2
R01298	11 HALL STREET BELMORE	RES	0.F	41	41	35	40.1	39.2	28.1	37.6	28.1	33.1	31.7	34.3	39.8	39.0	36.5	37.1	39.8	37.1	34.2	34.2
R01299	2 HALL STREET BELMORE	RES	0.F	41	41	35	35.1	34.8	23.1	33.5	23.8	28.1	27.0	29.5	37.9	36.1	34.0	34.3	36.2	34.4	30.8	30.8
R01299	2 HALL STREET BELMORE	RES	1.F	41	41	35	42.8	41.9	30.8	40.3	30.5	35.8	34.3	37.0	42.0	41.1	39.0	39.7	42.4	39.7	36.5	36.5
R01300	17 EDISON STREET BELMORE	RES	0.F	41	41	35	39.5	37.9	27.5	35.9	26.3	32.5	30.6	33.5	38.2	37.4	35.0	35.6	38.7	35.5	32.9	32.9
R01300	17 EDISON STREET BELMORE	RES	1.F	41	41	35	40.2	38.8	28.2	37.0	27.2	33.2	31.4	34.2	38.9	38.2	35.9	36.5	39.5	36.4	33.6	33.6
R01301	9 HALL STREET BELMORE	RES	0.F	41	41	35	43.9	42.3	31.9	40.3	30.4	36.9	34.9	37.8	42.2	41.5	39.2	39.9	43.0	39.7	37.0	37.0
R01302	6 ETELA STREET BELMORE	RES	0.F	41	41	35	41.8	40.9	29.8	39.3	29.5	34.8	33.3	35.9	40.8	39.9	37.9	38.8	41.4	38.6	35.3	35.3
R01302	6 ETELA STREET BELMORE	RES	1.F	41	41	35	44.7	43.6	32.7	41.9	32.0	37.7	36.0	38.8	43.8	42.8	40.7	41.4	44.2	41.4	38.3	38.3
R01303	2 REDMAN PDE BELMORE	RES	0.F	41	41	35	35.1	34.9	23.1	33.6	23.9	28.1	27.1	29.5	39.3	37.2	35.1	35.4	36.9	35.5	31.6	31.6
R01304	7 HALL STREET BELMORE	RES	0.F	41	41	35	43.9	42.2	31.9	40.2	30.4	36.9	34.9	37.8	42.2	41.5	39.2	39.9	43.0	39.7	37.0	37.0
R01305	120 CAMPSIE STREET CAMPSIE	RES	0.F	41	41	35	42.7	42.0	30.7	40.4	30.6	35.7	34.3	36.9	42.9	41.7	39.6	39.6	42.6	40.0	37.3	37.3
R01306	5 HALL STREET BELMORE	RES	0.F	41	41	35	43.8	42.1	31.8	40.0	30.2	36.8	34.8	37.7	42.0	41.3	39.0	39.7	42.9	39.5	36.8	36.8
R01306	5 HALL STREET BELMORE	RES	1.F	41	41	35	44.1	42.6	32.1	40.8	30.9	37.1	35.2	38.1	42.5	41.8	39.5	40.3	43.3	40.2	37.3	37.3
R01307	15 EDISON STREET BELMORE	RES	0.F	41	41	35	39.3	38.1	27.3	36.3	26.6	32.3	30.6	33.4	38.3	37.5	35.2	35.8	38.7	35.8	32.9	32.9
R01307	15 EDISON STREET BELMORE	RES	1.F	41	41	35	40.2	39.1	28.2	37.4	27.6	33.2	31.6	34.3	39.1	38.3	36.1	36.8	39.7	36.7	33.8	33.8
R01307	15 EDISON STREET BELMORE	RES	2.F	41	41	35	40.4	39.0	28.4	37.1	27.4	33.4	31.6	34.4	39.0	38.3	36.0	36.7	39.7	36.6	33.7	33.7
R01308	4 ETELA STREET BELMORE	RES	0.F	41	41	35	42.0	41.3	30.0	39.8	29.9	35.0	33.6	36.2	40.8	40.0	38.1	39.1	41.7	38.9	35.4	35.4
R01309	1 REDMAN PDE BELMORE	RES	0.F	41	41	35	33.3	33.0	21.3	31.6	21.9	26.3	25.2	27.7	36.5	34.6	32.6	32.8	34.6	32.9	29.3	29.3
R01310	118 CAMPSIE STREET CAMPSIE	RES	0.F	41	41	35	41.3	41.3	29.3	40.0	30.2	34.3	33.3	35.8	41.8	40.7	38.6	39.2	41.6	39.3	36.0	36.0
R01310	118 CAMPSIE STREET CAMPSIE	RES	1.F	41	41	35	43.2	43.5	31.2	42.4	32.8	36.2	35.6	37.9	45.0	43.7	41.5	41.9	44.0	42.1	38.8	38.8
R01311	13 EDISON STREET BELMORE	RES	0.F	41	41	35	39.3	37.5	27.3	35.5	25.9	32.3	30.3	33.2	38.0	37.3	34.7	35.2	38.4	35.1	32.7	32.7
R01311	13 EDISON STREET BELMORE	RES	1.F	41	41	35	40.1	38.6	28.1	36.6	27.0	33.1	31.2	34.1	38.8	38.1	35.7	36.3	39.3	36.2	33.5	33.5
R01311	13 EDISON STREET BELMORE	RES	2.F	41	41	35	40.7	39.2	28.7	37.4	27.6	33.7	31.9	34.7	39.4	38.6	36.3	37.0	40.0	36.9	34.1	34.1
R01312	5 LARK STREET BELMORE	RES	0.F	41	41	35	41.8	40.9	29.8	39.4	29.6	34.8	33.3	36.0	40.5	39.8	37.7	38.6	41.3	38.5	35.3	35.3
R01313	1 WAVERLEY STREET BELMORE	OOA	0.F	65	65	65	40.7	39.6	28.7	37.9	28.2	33.7	32.1	34.8	39.6	38.9	36.6	37.3	40.1	37.2	34.3	34.3
R01313	1 WAVERLEY STREET BELMORE	OOA	1.F	65	65	65	41.6	40.8	29.6	39.3	29.6	34.6	33.2	35.8	40.8	40.0	37.9	38.7	41.3	38.6	35.4	35.4
R01313	1 WAVERLEY STREET BELMORE	OOA	2.F	65	65	65	41.8	41.0	29.8	39.5	29.7	34.8	33.3	36.0	40.9	40.1	38.0	38.8	41.4	38.7	35.5	35.5

R01313	1 WAVERLEY STREET BELMORE	OOA	3.F	65	65	65	42.2	41.2	30.2	39.6	29.7	35.2	33.6	36.3	41.1	40.3	38.2	38.9	41.7	38.9	35.8	35.8
R01313	1 WAVERLEY STREET BELMORE	OOA	4.F	65	65	65	42.1	41.1	30.1	39.5	29.6	35.1	33.5	36.2	41.3	40.4	38.3	38.9	41.7	38.9	35.9	35.9
R01313	1 WAVERLEY STREET BELMORE	OOA	5.F	65	65	65	41.9	40.9	29.9	39.3	29.4	34.9	33.3	36.0	41.0	40.1	38.0	38.6	41.4	38.6	35.6	35.6
R01314	2 ETELA STREET BELMORE	RES	0.F	41	41	35	44.9	43.5	32.9	41.7	31.9	37.9	36.1	38.9	43.6	42.8	40.6	41.2	44.2	41.2	38.3	38.3
R01315	116 CAMPSIE STREET CAMPSIE	RES	0.F	41	41	35	43.1	41.9	31.1	40.2	30.3	36.1	34.4	37.2	41.7	40.9	38.8	39.6	42.5	39.5	36.4	36.4
R01316	11 EDISON STREET BELMORE	RES	0.F	41	41	35	36.8	34.8	24.8	32.6	23.0	29.8	27.7	30.7	34.9	34.4	31.8	32.5	35.7	32.2	29.8	29.8
R01317	2 LARK STREET BELMORE	RES	0.F	41	41	35	41.3	40.8	29.3	39.3	29.6	34.3	33.1	35.6	41.3	40.3	38.1	38.8	41.3	38.8	35.6	35.6
R01318	3 LARK STREET BELMORE	RES	0.F	41	41	35	43.2	41.9	31.2	40.0	30.2	36.2	34.4	37.2	42.4	41.4	39.2	39.9	42.7	39.8	36.7	36.7
R01319	6 LARK STREET BELMORE	RES	0.F	41	41	35	38.2	37.0	26.2	35.2	25.6	31.2	29.5	32.3	37.9	36.9	34.5	35.3	37.8	35.1	32.0	32.0
R01319	6 LARK STREET BELMORE	RES	1.F	41	41	35	44.3	43.4	32.3	41.7	32.0	37.3	35.8	38.5	43.5	42.7	40.4	41.2	43.9	41.1	38.0	38.0
R01320	4 LARK STREET BELMORE	RES	0.F	41	41	35	42.2	41.3	30.2	39.7	30.0	35.2	33.7	36.4	41.7	40.8	38.5	39.2	41.9	39.2	36.1	36.1
R01321	114 CAMPSIE STREET CAMPSIE	RES	0.F	41	41	35	43.1	42.1	31.1	40.4	30.6	36.1	34.5	37.2	42.5	41.5	39.3	39.7	42.7	39.9	37.0	37.0
R01321	114 CAMPSIE STREET CAMPSIE	RES	1.F	41	41	35	45.1	45.1	33.1	43.9	34.2	38.1	37.2	39.6	45.9	44.8	42.7	43.2	45.5	43.3	40.1	40.1
R01322	9 EDISON STREET BELMORE	RES	0.F	41	41	35	39.1	37.3	27.1	35.2	25.6	32.1	30.1	33.0	37.9	37.2	34.6	35.0	38.2	35.0	32.6	32.6
R01323	3 HALL STREET BELMORE	RES	0.F	41	41	35	43.1	42.4	31.1	40.9	31.2	36.1	34.7	37.3	42.7	41.8	39.6	40.3	42.9	40.3	37.1	37.1
R01324	1 HALL STREET BELMORE	RES	0.F	41	41	35	35.6	35.7	23.6	34.4	24.7	28.6	27.7	30.1	36.4	35.3	33.2	33.6	36.0	33.9	30.6	30.6
R01325	8 LARK STREET BELMORE	RES	0.F	41	41	35	43.7	42.3	31.7	40.4	30.6	36.7	34.9	37.7	42.5	41.7	39.4	40.1	43.0	40.0	37.1	37.1
R01326	1 LARK STREET BELMORE	RES	0.F	41	41	35	41.2	40.6	29.2	39.1	29.5	34.2	33.0	35.5	41.1	40.3	37.9	38.5	41.1	38.5	35.5	35.5
R01327	7 EDISON STREET BELMORE	RES	0.F	41	41	35	29.7	28.3	17.7	26.5	16.9	22.7	21.0	23.7	34.1	31.9	29.7	29.9	31.4	29.9	26.1	26.1
R01328	112 CAMPSIE STREET CAMPSIE	RES	0.F	41	41	35	38.6	39.0	26.6	37.8	28.2	31.6	31.0	33.3	40.2	38.9	36.8	37.0	39.3	37.4	34.2	34.2
R01329	10 LINCOLN STREET CAMPSIE	RES	0.F	41	41	35	44.6	43.5	32.6	41.9	32.0	37.6	36.0	38.7	43.7	42.8	40.7	41.3	44.1	41.3	38.3	38.3
R01329	10 LINCOLN STREET CAMPSIE	RES	1.F	41	41	35	46.1	44.8	34.1	43.1	33.3	39.1	37.4	40.1	45.5	44.5	42.3	42.6	45.6	42.7	39.9	39.9
R01330	5 EDISON ST BELMORE	RES	1.F	41	41	35	32.1	30.6	20.1	28.7	19.1	25.1	23.3	26.1	31.2	30.4	27.9	28.4	31.4	28.4	25.8	25.8
R01330	5 EDISON ST BELMORE	RES	2.F	41	41	35	40.8	39.1	28.8	37.1	27.5	33.8	31.9	34.7	39.5	38.7	36.3	36.9	40.0	36.8	34.2	34.2
R01331	110 CAMPSIE STREET CAMPSIE	RES	0.F	41	41	35	36.8	36.8	24.8	35.5	25.8	29.8	28.9	31.3	36.9	36.0	33.9	34.5	37.0	34.6	31.4	31.4
R01332	10 LINCOLN STREET CAMPSIE	RES	0.F	41	41	35	35.8	36.5	23.8	35.4	25.9	28.8	28.4	30.6	36.0	35.4	33.2	34.2	36.3	34.2	30.7	30.7
R01332	10 LINCOLN STREET CAMPSIE	RES	1.F	41	41	35	42.1	42.2	30.1	41.0	31.3	35.1	34.3	36.7	41.9	41.2	39.1	40.0	42.3	40.0	36.5	36.5
R01333	3 EDISON STREET BELMORE	RES	0.F	41	41	35	36.7	34.4	24.7	32.0	22.6	29.7	27.5	30.5	35.6	34.8	32.0	32.2	35.6	32.2	30.2	30.2
R01334	108 CAMPSIE STREET CAMPSIE	RES	0.F	41	41	35	39.2	38.8	27.2	37.5	27.8	32.2	31.1	33.6	38.9	38.1	35.9	36.5	39.1	36.6	33.6	33.6
R01335	1 WAVERLEY STREET BELMORE	RES	0.F	41	41	35	38.4	36.6	26.4	34.6	25.1	31.4	29.5	32.4	37.7	36.9	34.2	34.6	37.6	34.5	32.2	32.2
R01336	8 LINCOLN STREET CAMPSIE	RES	0.F	41	41	35	33.1	32.9	21.1	31.5	21.9	26.1	25.1	27.5	33.7	32.6	30.4	30.7	33.3	31.0	28.0	28.0
R01336	8 LINCOLN STREET CAMPSIE	RES	1.F	41	41	35	40.1	40.2	28.1	39.0	29.3	33.1	32.3	34.7	41.1	39.9	37.8	38.1	40.5	38.4	35.3	35.3
R01337	1 EDISON STREET BELMORE	RES	0.F	41	41	35	33.1	31.1	21.1	28.8	19.1	26.1	23.9	26.9	32.0	31.0	28.5	29.0	32.2	28.9	26.4	26.4
R01338	106 CAMPSIE STREET CAMPSIE	RES	0.F	41	41	35	38.7	37.4	26.7	35.6	25.7	31.7	29.9	32.7	38.2	37.0	34.9	35.2	38.2	35.3	32.5	32.5
R01339	8 LINCOLN STREET CAMPSIE	RES	0.F	41	41	35	45.8	44.6	33.8	42.9	33.1	38.8	37.1	39.9	44.9	44.0	41.8	42.4	45.3	42.4	39.4	39.4
R01339	8 LINCOLN STREET CAMPSIE	RES	1.F	41	41	35	46.7	45.5	34.7	43.7	33.9	39.7	38.0	40.7	45.5	44.7	42.5	43.2	46.1	43.1	40.2	40.2
R01340	3 WAVERLEY STREET BELMORE	RES	0.F	41	41	35	37.9	35.4	25.9	32.7	23.1	30.9	28.5	31.6	36.9	35.9	33.3	33.5	36.9	33.4	31.2	31.2
R01341	104 CAMPSIE STREET CAMPSIE	RES	0.F	41	41	35	44.8	43.9	32.8	42.4	32.6	37.8	36.3	39.0	44.6	43.5	41.4	41.9	44.6	41.9	38.9	38.9
R01341	104 CAMPSIE STREET CAMPSIE	RES	1.F	41	41	35	47.0	45.7	35.0	43.9	34.0	40.0	38.2	41.0	46.0	45.1	42.9	43.4	46.4	43.4	40.6	40.6
R01342	1 WAVERLEY STREET BELMORE	RES	0.F	41	41	35	38.7	36.9	26.7	34.8	25.4	31.7	29.8	32.6	37.7	36.9	34.3	34.7	37.8	34.6	32.3	32.3
R01342	1 WAVERLEY STREET BELMORE	RES	1.F	41	41	35	40.0	38.3	28.0	36.4	26.8	33.0	31.1	34.0	39.1	38.3	35.7	36.2	39.2	36.1	33.6	33.6
R01343	7 WAVERLEY STREET BELMORE	RES	0.F	41	41	35	31.6	29.7	19.6	27.6	17.6	24.6	22.4	25.4	30.9	29.6	27.5	27.9	30.9	27.9	25.0	25.0
R01344	6 LINCOLN ST CAMPSIE	RES	0.F	41	41	35	41.2	41.8	29.2	40.7	31.1	34.2	33.7	36.0	42.0	41.1	39.0	40.0	41.9	39.9	36.1	36.1
R01344	6 LINCOLN ST CAMPSIE	RES	1.F	41	41	35	46.5	45.5	34.5	43.8	34.0	39.5	37.9	40.6	45.7	44.8	42.6	43.5	46.1	43.3	40.0	40.0
R01345	104 CAMPSIE STREET CAMPSIE	RES	0.F	41	41	35	42.0	41.7	30.0	40.3	30.8	35.0	34.0	36.4	43.4	42.1	39.8	39.8	42.4	40.2	37.4	37.4
R01345	104 CAMPSIE STREET CAMPSIE	RES	1.F	41	41	35	46.8	45.6	34.8	43.8	34.0	39.8	38.1	40.9	45.9	45.0	42.8	43.2	46.2	43.3	40.5	40.5
R01346	5 WAVERLEY STREET BELMORE	RES	0.F	41	41	35	33.7	31.7	21.7	29.6	19.9	26.7	24.6	27.6	33.4	32.2	29.7	30.1	33.0	30.0	27.4	27.4
R01346	5 WAVERLEY STREET BELMORE	RES	1.F	41	41	35	37.4	35.6	25.4	33.5	23.6	30.4	28.3	31.3	36.4	35.3	33.1	33.7	36.7	33.6	30.7	30.7
R01347	7 WAVERLEY STREET BELMORE	RES	0.F	41	41	35	35.5	33.4	23.5	31.1	21.4	28.5	26.3	29.3	34.6	33.5	31.1	31.3	34.6	31.3	28.9	28.9
R01348	4 LINCOLN STREET CAMPSIE	RES	0.F	41	41	35	44.3	43.7	32.3	42.2	32.6	37.3	36.0	38.6	43.9	43.1	40.8	41.7	44.1	41.6	38.3	38.3
R01349	2 WAVERLEY STREET BELMORE	RES	0.F	41	41	35	37.5	35.0	25.5	32.4	22.1	30.5	27.9	31.1	37.7	35.9	33.9	34.2	37.0	34.1	31.0	31.0
R01349	2 WAVERLEY STREET BELMORE	RES	1.F	41	41	35	39.6	37.1	27.6	34.6	24.4	32.6	30.1	33.3	39.0	37.5	35.4	35.8	38.8	35.7	32.7	32.7
R01349	2 WAVERLEY STREET BELMORE	RES	2.F	41	41	35	40.5	38.1	28.5	35.6	25.4	33.5	31.0	34.2	39.7	38.3	36.2	36.6	39.7	36.4	33.6	33.6
R01350	4 WAVERLEY STREET BELMORE	RES	0.F	41	41	35	31.4	29.7	19.4	27.7	18.3	24.4	22.6	25.4	30.7	30.0	27.2	27.5	30.6	27.5	25.3	25.3
R01350	4 WAVERLEY STREET BELMORE	RES	1.F	41	41	35	38.3	36.3	26.3	34.0	23.9	31.3	29.0	32.1	38.2	36.7	34.6	35.0	37.8	34.9	31.8	31.8
R01351	2 LINCOLN STREET CAMPSIE	RES	0.F	41	41	35	43.2	42.4	31.2	40.8	31.1	36.2	34.8	37.4	42.4	41.6	39.4	40.2	42.8	40.1	37.0	37.0
R01352	7 LOFTUS STREET CAMPSIE	RES	0.F	45	42	35	35.3	34.0	23.3	32.1	22.3	28.3	26.5	29.3	36.8	35.1	32.9	33.2	35.5	33.3	30.0	30.0
R01353	1 LOFTUS STREET CAMPSIE	RES	0.F	45	42	35	40.2	39.3	28.2	37.8	28.2	33.2	31.8	34.4	40.8	39.6	37.3	37.3	40.1	37.6	35.0	35.0
R01354	4 WAVERLEY STREET BELMORE	RES	0.F	41	41	35	36.6	33.5	24.6	30.4	20.0	29.6	26.7	30.1	36.4	34.6	32.5	32.8	35.8	32.6	29.6	29.6
R01355	1 LINCOLN STREET CAMPSIE	RES	0.F	41	41	35	38.9	39.0	26.9	37.8	28.1	31.9	31.1	33.4	39.0	38.1	36.1	36.9	39.2	36.9	33.4	33.4
R01356	3 LOFTUS STREET CAMPSIE	RES	0.F	45	42	35	40.0	39.9	28.0	38.6	28.9	33.0	32.0	34.5	41.2	39.9	37.7	37.8	40.4	38.2	35.3	35.3
R01357	5 LOFTUS STREET CAMPSIE	RES	0.F	45	42	35	43.0	42.7	31.0	41.3	31.6	36.0	34.9	37.4	42.3	41.7	39.5	40.3	42.9	40.3	37.1	37.1
R01357	5 LOFTUS STREET CAMPSIE	RES	1.F	45	42	35	45.2	44.7	33.2	43.3	33.5	38.2	36.9	39.5	45.6	44.4	42.4	42.7	45.3	42.9	39.8	39.8
R01358	7 LOFTUS STREET CAMPSIE	RES	0.F	45	42	35	44.9	44.3	32.9	42.8	33.0	37.9	36.6	39.2	46.3	44.8	42.7	42.9	45.3	43.1	39.9	39.9
R01359	9 LOFTUS STREET CAMPSIE	RES	0.F	45	42	35	43.9	43.2	31.9	41.7	32.1	36.9	35.6	38.2	44.6	43.4	41.1	41.1	43.9	41.5	38.8	38.8
R01360	11 LOFTUS STREET CAMPSIE	RES	0.F	45	42	35	43.8	43.8	31.8	42.5	33.3	36.8	36.1	38.4	45.3	44.3	41.7	42.2	44.3	42.3	39.2	39.2

R01361	3 TUDOR STREET BELMORE	RES	0.F	41	41	35	36.4	34.2	24.4	31.9	21.8	29.4	27.1	30.1	36.0	34.5	32.4	32.9	35.8	32.8	29.7	29.7
R01361	3 TUDOR STREET BELMORE	RES	1.F	41	41	35	39.5	36.9	27.5	34.2	23.8	32.5	29.9	33.1	38.6	37.1	35.1	35.5	38.6	35.3	32.4	32.4
R01362	1 TUDOR STREET BELMORE	RES	0.F	41	41	35	36.5	34.4	24.5	32.2	22.1	29.5	27.2	30.3	36.2	34.7	32.6	33.0	35.9	32.9	29.9	29.9
R01363	15 LOFTUS STREET CAMPSIE	RES	0.F	45	42	35	47.8	46.2	35.8	44.2	34.3	40.8	38.8	41.7	45.9	45.2	43.0	43.9	46.9	43.7	40.6	40.6
R01364	13 LOFTUS STREET CAMPSIE	RES	0.F	45	42	35	47.0	45.9	35.0	44.3	34.5	40.0	38.4	41.1	45.4	44.8	42.6	43.7	46.4	43.4	40.2	40.2
R01364	13 LOFTUS STREET CAMPSIE	RES	1.F	45	42	35	48.4	47.0	36.4	45.1	35.2	41.4	39.5	42.4	46.4	45.8	43.6	44.7	47.6	44.4	41.3	41.3
R01365	100 CAMPSIE STREET CAMPSIE	RES	0.F	45	42	35	37.7	37.4	25.7	36.0	26.2	30.7	29.5	32.1	37.8	36.7	34.7	35.1	37.7	35.3	32.2	32.2
R01366	17 LOFTUS STREET CAMPSIE	RES	0.F	45	42	35	45.2	44.0	33.2	42.3	32.5	38.2	36.5	39.3	44.1	43.3	41.1	41.8	44.7	41.7	38.7	38.7
R01366	17 LOFTUS STREET CAMPSIE	RES	1.F	45	42	35	47.9	46.7	35.9	45.0	35.1	40.9	39.2	42.0	46.7	45.9	43.7	44.5	47.3	44.4	41.3	41.3
R01367	19 LOFTUS STREET CAMPSIE	RES	0.F	45	42	35	45.7	44.7	33.7	43.0	33.3	38.7	37.1	39.8	44.8	44.0	41.8	42.5	45.3	42.4	39.4	39.4
R01368	2 LOFTUS STREET CAMPSIE	RES	0.F	45	42	35	43.3	42.8	31.3	41.3	31.7	36.3	35.1	37.6	45.4	43.8	41.6	41.6	43.9	41.9	38.8	38.8
R01368	2 LOFTUS STREET CAMPSIE	RES	1.F	45	42	35	48.3	47.3	36.3	45.6	35.8	41.3	39.7	42.4	48.3	47.1	45.0	45.1	48.0	45.4	42.6	42.6
R01369	98 CAMPSIE STREET CAMPSIE	RES	0.F	45	42	35	41.5	41.0	29.5	39.6	29.9	34.5	33.3	35.8	41.6	40.6	38.4	39.0	41.5	39.0	35.8	35.8
R01370	21 LOFTUS STREET CAMPSIE	RES	0.F	45	42	35	41.3	40.8	29.3	39.3	29.8	34.3	33.2	35.7	43.0	41.6	39.3	39.7	41.8	39.7	36.4	36.4
R01370	21 LOFTUS STREET CAMPSIE	RES	1.F	45	42	35	47.1	46.0	35.1	44.3	34.6	40.1	38.5	41.2	46.2	45.4	43.1	43.9	46.6	43.7	40.7	40.7
R01371	23 LOFTUS STREET CAMPSIE	RES	0.F	45	42	35	40.3	41.7	28.3	40.8	31.3	33.3	33.5	35.5	41.6	40.9	38.7	39.7	41.4	39.7	36.0	36.0
R01372	96 CAMPSIE STREET CAMPSIE	RES	0.F	45	42	35	46.6	46.0	34.6	44.6	34.9	39.6	38.3	40.9	47.0	45.9	43.7	44.1	46.6	44.2	41.2	41.2
R01373	2 LOFTUS STREET CAMPSIE	RES	0.F	45	42	35	44.0	43.3	32.0	41.8	32.1	37.0	35.6	38.3	45.0	43.6	41.4	41.6	44.2	41.8	38.8	38.8
R01373	2 LOFTUS STREET CAMPSIE	RES	1.F	45	42	35	46.7	46.0	34.7	44.5	34.7	39.7	38.3	40.9	46.6	45.5	43.4	43.7	46.5	43.9	41.0	41.0
R01374	4 LOFTUS STREET CAMPSIE	RES	0.F	45	42	35	46.2	45.1	34.2	43.4	33.6	39.2	37.5	40.3	45.4	44.5	42.3	42.7	45.7	42.8	40.0	40.0
R01375	94 CAMPSIE STREET CAMPSIE	RES	0.F	45	42	35	32.1	30.5	20.1	28.5	18.6	25.1	23.1	26.0	31.1	30.1	27.9	28.2	31.4	28.3	25.6	25.6
R01376	15 PALMER STREET CAMPSIE	RES	0.F	41	41	35	37.5	35.4	25.5	33.1	23.1	30.5	28.2	31.3	36.3	35.2	32.9	33.4	36.6	33.3	30.6	30.6
R01377	6 LOFTUS STREET CAMPSIE	RES	0.F	45	42	35	46.2	45.2	34.2	43.5	33.7	39.2	37.6	40.3	44.5	44.0	41.7	42.8	45.6	42.6	39.4	39.4
R01377	6 LOFTUS STREET CAMPSIE	RES	1.F	45	42	35	47.8	46.9	35.8	45.3	35.4	40.8	39.2	41.9	47.1	46.2	44.1	45.0	47.5	44.8	41.4	41.4
R01378	8 LOFTUS STREET CAMPSIE	RES	0.F	45	42	35	46.1	45.1	34.1	43.5	33.9	39.1	37.6	40.3	45.2	44.5	42.1	43.1	45.7	42.9	39.7	39.7
R01379	92 CAMPSIE STREET CAMPSIE	RES	0.F	45	42	35	41.6	40.5	29.6	38.8	29.0	34.6	32.9	35.7	41.3	40.2	38.1	38.4	41.3	38.5	35.6	35.6
R01379	92 CAMPSIE STREET CAMPSIE	RES	1.F	45	42	35	46.5	45.9	34.5	44.4	34.5	39.5	38.1	40.7	47.0	45.6	43.7	44.3	46.6	44.3	40.8	40.8
R01380	13 PALMER STREET CAMPSIE	RES	0.F	41	41	35	35.3	33.4	23.3	31.3	21.2	28.3	26.1	29.1	35.4	33.8	31.8	32.1	34.9	32.1	29.1	29.1
R01380	13 PALMER STREET CAMPSIE	RES	1.F	41	41	35	37.1	35.2	25.1	33.1	23.0	30.1	27.9	30.9	37.2	35.6	33.6	34.0	36.7	34.0	30.8	30.8
R01381	10 LOFTUS STREET CAMPSIE	RES	0.F	45	42	35	48.4	46.7	36.4	44.6	34.8	41.4	39.4	42.3	46.3	45.7	43.4	44.3	47.4	44.0	41.2	41.2
R01382	14 LOFTUS STREET CAMPSIE	RES	0.F	45	42	35	42.0	40.9	30.0	39.3	29.7	35.0	33.5	36.2	41.5	40.7	38.3	38.8	41.6	38.8	36.0	36.0
R01383	11 PALMER STREET CAMPSIE	RES	0.F	41	41	35	35.6	33.3	23.6	30.9	20.7	28.6	26.2	29.3	35.1	33.6	31.5	31.7	34.9	31.7	28.9	28.9
R01384	90 CAMPSIE STREET CAMPSIE	RES	0.F	45	42	35	47.5	46.9	35.5	45.4	35.9	40.5	39.3	41.8	48.1	47.0	44.7	45.0	47.5	45.2	42.2	42.2
R01385	12 LOFTUS STREET CAMPSIE	RES	0.F	45	42	35	48.6	46.9	36.6	44.8	35.0	41.6	39.6	42.5	46.8	46.1	43.8	44.6	47.7	44.3	41.6	41.6
R01386	16 LOFTUS STREET CAMPSIE	RES	0.F	45	42	35	40.3	41.5	28.3	40.5	30.9	33.3	33.2	35.3	41.7	40.7	38.7	39.7	41.4	39.7	35.7	35.7
R01387	88 CAMPSIE STREET CAMPSIE	RES	0.F	45	42	35	39.9	38.9	27.9	37.2	27.5	32.9	31.3	34.0	39.1	38.3	36.0	36.5	39.4	36.6	33.8	33.8
R01387	88 CAMPSIE STREET CAMPSIE	RES	1.F	45	42	35	42.2	42.3	30.2	41.1	31.4	35.2	34.4	36.8	43.0	41.9	39.9	40.4	42.7	40.6	37.2	37.2
R01387	88 CAMPSIE STREET CAMPSIE	RES	2.F	45	42	35	46.5	45.9	34.5	44.4	34.6	39.5	38.2	40.8	46.9	45.7	43.6	44.0	46.5	44.1	40.9	40.9
R01388	25 LOFTUS STREET CAMPSIE	RES	0.F	45	42	35	38.2	37.3	26.2	35.7	26.1	31.2	29.7	32.4	37.5	36.7	34.4	35.0	37.8	35.0	32.1	32.1
R01388	25 LOFTUS STREET CAMPSIE	RES	1.F	45	42	35	42.6	42.0	30.6	40.5	30.9	35.6	34.3	36.9	42.5	41.6	39.3	39.9	42.5	39.9	36.8	36.8
R01388	25 LOFTUS STREET CAMPSIE	RES	2.F	45	42	35	45.7	44.6	33.7	43.0	33.2	38.7	37.1	39.8	44.9	44.0	41.8	42.5	45.3	42.4	39.4	39.4
R01389	9 PALMER STREET CAMPSIE	RES	0.F	41	41	35	35.8	33.4	23.8	30.9	20.8	28.8	26.3	29.5	35.0	33.6	31.5	31.8	35.0	31.7	29.0	29.0
R01390	86 CAMPSIE STREET CAMPSIE	RES	0.F	45	42	35	40.5	38.8	28.5	36.9	27.0	33.5	31.5	34.4	38.8	38.0	35.8	36.5	39.6	36.3	33.6	33.6
R01391	7 PALMER STREET CAMPSIE	RES	0.F	41	41	35	36.2	32.9	24.2	29.5	19.1	29.2	26.2	29.6	34.6	33.2	31.0	31.3	34.9	31.0	28.6	28.6
R01392	31 LOFTUS STREET CAMPSIE	RES	0.F	45	42	35	35.3	35.5	23.3	34.3	24.5	28.3	27.5	29.8	35.2	34.3	32.4	33.3	35.6	33.3	29.7	29.7
R01392	31 LOFTUS STREET CAMPSIE	RES	1.F	45	42	35	37.3	37.9	25.3	36.9	27.1	30.3	29.8	32.0	37.5	36.6	34.8	35.8	37.9	35.8	32.0	32.0
R01392	31 LOFTUS STREET CAMPSIE	RES	2.F	45	42	35	40.5	40.8	28.5	39.6	29.9	33.5	32.8	35.1	40.4	39.7	37.6	38.6	40.8	38.6	35.0	35.0
R01392	31 LOFTUS STREET CAMPSIE	RES	3.F	45	42	35	44.0	43.8	32.0	42.4	32.8	37.0	36.0	38.4	43.9	43.1	40.9	41.7	44.0	41.6	38.4	38.4
R01393	86 CAMPSIE STREET CAMPSIE	RES	0.F	45	42	35	39.9	37.4	27.9	34.9	24.6	32.9	30.4	33.5	38.4	37.2	35.1	35.4	38.8	35.3	32.7	32.7
R01394	14 LOFTUS STREET CAMPSIE	RES	0.F	45	42	35	41.0	44.7	29.0	44.2	34.9	34.0	36.2	37.5	45.6	44.6	42.4	43.4	44.4	43.4	39.2	39.2
R01395	31 LOFTUS STREET CAMPSIE	RES	0.F	45	42	35	35.5	34.8	23.5	33.3	23.6	28.5	27.1	29.7	35.1	34.2	32.0	32.5	35.2	32.6	29.6	29.6
R01395	31 LOFTUS STREET CAMPSIE	RES	1.F	45	42	35	38.4	38.3	26.4	37.0	27.4	31.4	30.4	32.9	38.3	37.5	35.4	36.1	38.5	36.2	32.9	32.9
R01397	11 LOCH STREET CAMPSIE	RES	0.F	45	42	35	39.5	38.4	27.5	36.7	26.8	32.5	30.8	33.6	38.8	37.8	35.6	36.1	39.0	36.2	33.3	33.3
R01398	13 LOCH STREET CAMPSIE	RES	0.F	45	42	35	48.9	47.5	36.9	45.6	35.7	41.9	40.0	42.9	47.1	46.4	44.2	45.2	48.1	45.0	41.9	41.9
R01399	3 PALMER STREET CAMPSIE	RES	0.F	41	41	35	34.4	32.1	22.4	29.8	19.6	27.4	25.0	28.1	33.9	32.4	30.4	30.7	33.7	30.6	27.7	27.7
R01400	15 LOCH STREET CAMPSIE	RES	0.F	45	42	35	44.4	44.5	32.4	43.3	33.9	37.4	36.7	39.0	45.2	44.4	41.9	42.8	44.8	42.7	39.3	39.3
R01400	15 LOCH STREET CAMPSIE	RES	1.F	45	42	35	50.0	48.8	38.0	47.0	37.2	43.0	41.3	44.1	48.6	47.9	45.7	46.6	49.4	46.4	43.2	43.2
R01401	105 CAMPSIE ST CAMPSIE	RES	0.F	45	42	35	40.9	41.1	28.9	40.0	30.2	33.9	33.1	35.5	42.7	41.2	39.2	39.1	41.6	39.7	36.6	36.6
R01401	105 CAMPSIE ST CAMPSIE	RES	1.F	45	42	35	43.1	43.9	31.1	42.8	33.1	36.1	35.7	37.9	44.9	43.6	41.6	41.7	44.0	42.2	39.0	39.0
R01401	105 CAMPSIE ST CAMPSIE	RES	2.F	45	42	35	45.4	45.9	33.4	44.8	35.1	38.4	37.9	40.1	46.7	45.5	43.5	43.7	46.1	44.1	41.0	41.0
R01402	37 LOFTUS ST CAMPSIE	RES	0.F	45	42	35	37.1	36.1	25.1	34.5	24.9	30.1	28.6	31.3	36.6	35.8	33.4	33.8	36.7	33.9	31.2	31.2
R01402	37 LOFTUS ST CAMPSIE	RES	1.F	45	42	35	39.8	39.8	27.8	38.6	29.1	32.8	32.0	34.4	39.7	39.1	36.7	37.4	39.9	37.5	34.5	34.5
R01403	17 LOCH STREET CAMPSIE	RES	0.F	45	42	35	44.2	44.9	32.2	43.8	34.4	37.2	36.9	39.1	45.4	44.5	42.2	43.2	45.0	43.1	39.5	39.5
R01404	21 LOCH STREET CAMPSIE	RES	0.F	45	42	35	50.8	48.9	38.8	46.7	36.9	43.8	41.7	44.6	48.6	48.0	45.6	46.5	49.7	46.2	43.5	43.5
R01404	21 LOCH STREET CAMPSIE	RES	1.F	45	42	35	51.3	49.4	39.3	47.3	37.4	44.3	42.2	45.1	49.5	48.7	46.4	47.0	50.3	46.9	44.3	44.3
R01405	1 PALMER STREET CAMPSIE	RES	0.F	41	41	35	34.1	32.0	22.1	29.8	19.7	27.1	24.8	27.9	33.2	31.9	29.8	30.2	33.3	30.1	27.4	27.4

R01405	1 PALMER STREET CAMPSIE	RES	1.F	41	41	35	35.8	34.0	23.8	31.9	21.8	28.8	26.6	29.6	35.1	33.8	31.7	32.1	35.1	32.1	29.2	29.2
R01406	18 LOFTUS STREET CAMPSIE	RES	0.F	45	42	35	37.1	35.9	25.1	34.1	24.4	30.1	28.4	31.2	38.0	36.5	34.3	34.5	37.1	34.6	31.7	31.7
R01407	39 LOFTUS STREET CAMPSIE	RES	0.F	45	42	35	37.3	36.2	25.3	34.5	24.8	30.3	28.7	31.4	36.6	35.7	33.4	34.0	36.8	34.0	31.1	31.1
R01407	39 LOFTUS STREET CAMPSIE	RES	1.F	45	42	35	43.2	41.8	31.2	40.0	30.4	36.2	34.5	37.3	42.2	41.5	39.0	39.6	42.5	39.5	36.9	36.9
R01407	39 LOFTUS STREET CAMPSIE	RES	2.F	45	42	35	44.5	43.6	32.5	42.0	32.3	37.5	36.0	38.7	43.8	43.0	40.7	41.4	44.1	41.3	38.4	38.4
R01408	20 LOFTUS STREET CAMPSIE	RES	0.F	45	42	35	40.2	39.4	28.2	37.9	28.3	33.2	31.8	34.5	40.2	39.3	36.9	37.5	40.1	37.5	34.4	34.4
R01408	20 LOFTUS STREET CAMPSIE	RES	1.F	45	42	35	41.9	42.2	29.9	41.0	31.3	34.9	34.2	36.5	42.7	41.6	39.6	40.3	42.4	40.3	36.8	36.8
R01409	19 LOCH STREET CAMPSIE	RES	0.F	45	42	35	49.5	48.1	37.5	46.2	36.4	42.5	40.7	43.5	48.2	47.4	45.1	45.9	48.8	45.8	42.8	42.8
R01409	19 LOCH STREET CAMPSIE	RES	1.F	45	42	35	51.0	49.9	39.0	48.3	38.3	44.0	42.3	45.1	49.9	49.0	47.0	47.7	50.5	47.7	44.5	44.5
R01410	21 LOCH STREET CAMPSIE	RES	0.F	45	42	35	48.8	47.5	36.8	45.8	36.0	41.8	40.1	42.9	47.5	46.8	44.5	45.3	48.2	45.2	42.2	42.2
R01411	43 LOFTUS ST CAMPSIE	RES	0.F	45	42	35	37.5	35.9	25.5	34.0	24.2	30.5	28.6	31.4	37.1	35.9	33.6	34.1	37.0	34.1	31.2	31.2
R01411	43 LOFTUS ST CAMPSIE	RES	1.F	45	42	35	40.5	39.1	28.5	37.2	27.6	33.5	31.7	34.5	40.4	39.2	36.9	37.4	40.1	37.3	34.4	34.4
R01411	43 LOFTUS ST CAMPSIE	RES	2.F	45	42	35	45.9	43.6	33.9	41.2	31.2	38.9	36.5	39.6	44.4	43.3	41.1	41.7	44.9	41.5	38.7	38.7
R01412	1 PALMER STREET CAMPSIE	RES	0.F	41	41	35	32.2	30.6	20.2	28.6	18.7	25.2	23.2	26.1	31.4	30.3	28.1	28.5	31.5	28.5	25.7	25.7
R01413	80 CAMPSIE ST CAMPSIE	RES	0.F	45	42	35	38.7	40.8	26.7	40.1	30.1	31.7	32.2	34.1	42.6	40.6	39.2	40.1	41.3	40.1	35.3	35.3
R01413	80 CAMPSIE ST CAMPSIE	RES	1.F	45	42	35	42.7	44.8	30.7	44.1	34.1	35.7	36.2	38.0	46.5	44.5	43.2	44.0	45.3	44.1	39.3	39.3
R01413	80 CAMPSIE ST CAMPSIE	RES	2.F	45	42	35	45.6	46.9	33.6	46.1	36.5	38.6	38.7	40.7	48.3	46.9	44.9	45.4	47.2	45.6	41.9	41.9
R01414	22 LOFTUS STREET CAMPSIE	RES	0.F	45	42	35	39.7	38.7	27.7	37.0	27.3	32.7	31.1	33.8	40.1	38.9	36.6	36.3	39.5	36.8	34.4	34.4
R01414	22 LOFTUS STREET CAMPSIE	RES	1.F	45	42	35	42.1	41.7	30.1	40.3	30.7	35.1	34.0	36.5	42.3	41.4	39.1	39.5	42.1	39.7	36.7	36.7
R01415	41 LOFTUS STREET CAMPSIE	RES	0.F	45	42	35	35.7	34.2	23.7	32.4	22.6	28.7	26.8	29.7	35.8	34.5	32.2	32.6	35.4	32.6	29.7	29.7
R01416	66 LILIAN LANE CAMPSIE	RES	0.F	45	42	35	36.6	39.5	24.6	38.8	29.3	29.6	30.9	32.5	40.1	39.0	36.9	37.1	38.9	37.7	34.4	34.4
R01417	3 THORNCRAFT PARADE CAMPSIE	RES	0.F	41	41	35	35.4	33.0	23.4	30.5	20.2	28.4	25.9	29.0	34.2	32.8	30.8	31.0	34.4	31.0	28.4	28.4
R01417	3 THORNCRAFT PARADE CAMPSIE	RES	1.F	41	41	35	37.9	35.2	25.9	32.5	22.0	30.9	28.2	31.5	36.4	35.1	33.0	33.4	36.8	33.2	30.6	30.6
R01418	47 LOFTUS ST CAMPSIE	RES	0.F	45	42	35	38.0	36.5	26.0	34.6	24.6	31.0	29.1	31.9	38.4	36.9	34.8	34.7	37.7	35.0	32.3	32.3
R01418	47 LOFTUS ST CAMPSIE	RES	1.F	45	42	35	40.6	39.0	28.6	37.0	26.9	33.6	31.5	34.5	41.0	39.4	37.4	37.5	40.4	37.7	34.6	34.6
R01418	47 LOFTUS ST CAMPSIE	RES	2.F	45	42	35	45.3	43.1	33.3	40.8	30.6	38.3	35.9	39.0	44.1	42.8	40.8	41.4	44.5	41.2	38.3	38.3
R01418	47 LOFTUS ST CAMPSIE	RES	3.F	45	42	35	46.0	43.9	34.0	41.6	31.4	39.0	36.7	39.7	44.5	43.3	41.3	41.9	45.1	41.7	38.8	38.8
R01419	24 LOFTUS STREET CAMPSIE	RES	0.F	45	42	35	41.6	40.2	29.6	38.3	28.6	34.6	32.8	35.6	40.3	39.6	37.3	38.0	40.9	37.8	35.0	35.0
R01419	24 LOFTUS STREET CAMPSIE	RES	1.F	45	42	35	45.5	44.1	33.5	42.2	32.5	38.5	36.7	39.5	44.2	43.4	41.1	41.9	44.8	41.7	38.8	38.8
R01419	24 LOFTUS STREET CAMPSIE	RES	2.F	45	42	35	48.0	46.5	36.0	44.5	34.8	41.0	39.1	42.0	46.3	45.6	43.3	44.2	47.2	44.0	41.1	41.1
R01420	5 THORNCRAFT PARADE CAMPSIE	RES	0.F	41	41	35	35.8	33.3	23.8	30.8	20.5	28.8	26.3	29.4	34.4	33.1	31.0	31.3	34.7	31.2	28.6	28.6
R01421	76 CAMPSIE STREET CAMPSIE	RES	0.F	45	42	35	49.6	47.7	37.6	45.6	35.7	42.6	40.5	43.4	47.5	46.8	44.6	45.3	48.6	45.1	42.4	42.4
R01421	76 CAMPSIE STREET CAMPSIE	RES	1.F	45	42	35	51.9	51.6	39.9	50.3	40.6	44.9	43.8	46.3	52.2	51.2	49.1	49.8	52.1	49.8	46.4	46.4
R01421	76 CAMPSIE STREET CAMPSIE	RES	2.F	45	42	35	55.3	53.8	43.3	51.9	42.0	48.3	46.4	49.2	53.6	52.8	50.6	51.5	54.5	51.3	48.3	48.3
R01422	51 LOFTUS STREET CAMPSIE	RES	0.F	45	42	35	42.8	40.3	30.8	37.8	27.8	35.8	33.3	36.5	41.6	40.4	38.1	38.5	41.8	38.3	35.8	35.8
R01422	51 LOFTUS STREET CAMPSIE	RES	1.F	45	42	35	45.7	42.8	33.7	39.8	29.6	38.7	35.9	39.2	44.4	43.0	40.8	41.2	44.6	41.0	38.3	38.3
R01422	51 LOFTUS STREET CAMPSIE	RES	2.F	45	42	35	46.7	43.8	34.7	40.9	30.6	39.7	37.0	40.2	44.9	43.7	41.5	42.0	45.4	41.7	39.2	39.2
R01423	97 CAMPSIE STREET CAMPSIE	RES	0.F	45	42	35	43.3	43.3	31.3	42.0	32.3	36.3	35.4	37.8	44.8	43.4	41.4	41.2	43.8	41.7	38.8	38.8
R01423	97 CAMPSIE STREET CAMPSIE	RES	1.F	45	42	35	45.3	45.9	33.3	44.8	35.2	38.3	37.8	40.0	47.0	45.7	43.7	43.7	46.1	44.2	41.1	41.1
R01423	97 CAMPSIE STREET CAMPSIE	RES	2.F	45	42	35	48.2	47.9	36.2	46.5	36.8	41.2	40.1	42.6	48.5	47.5	45.3	45.6	48.3	45.9	42.9	42.9
R01424	28 LOFTUS STREET CAMPSIE	RES	0.F	45	42	35	40.0	39.0	28.0	37.4	27.8	33.0	31.5	34.2	39.6	38.8	36.4	37.1	39.7	37.0	34.0	34.0
R01424	28 LOFTUS STREET CAMPSIE	RES	1.F	45	42	35	42.1	41.4	30.1	39.9	30.2	35.1	33.8	36.4	42.1	41.1	38.8	39.6	42.0	39.5	36.2	36.2
R01424	28 LOFTUS STREET CAMPSIE	RES	2.F	45	42	35	45.2	43.9	33.2	42.1	32.4	38.2	36.5	39.3	44.0	43.3	40.9	41.6	44.5	41.5	38.7	38.7
R01425	1 THORNCRAFT PARADE CAMPSIE	RES	0.F	45	42	35	34.9	32.7	22.9	30.3	20.2	27.9	25.5	28.6	33.8	32.5	30.4	30.7	34.0	30.7	28.0	28.0
R01426	32 LOFTUS STREET CAMPSIE	RES	0.F	45	42	35	38.8	37.7	26.8	36.0	26.4	31.8	30.2	32.9	38.1	37.3	34.9	35.5	38.3	35.5	32.7	32.7
R01427	34 LOFTUS STREET CAMPSIE	RES	0.F	45	42	35	38.5	36.9	26.5	35.0	25.2	31.5	29.6	32.4	37.6	36.6	34.3	34.9	37.8	34.8	32.0	32.0
R01428	24 LOCH STREET CAMPSIE	RES	0.F	45	42	35	44.8	44.8	32.8	43.5	34.0	37.8	37.0	39.3	45.9	44.8	42.5	43.0	45.2	43.1	39.9	39.9
R01429	20 LOCH ST CAMPSIE	RES	0.F	45	42	35	53.0	51.4	41.0	49.5	39.5	46.0	44.0	46.9	52.4	51.2	49.1	49.1	52.4	49.4	46.8	46.8
R01429	20 LOCH ST CAMPSIE	RES	1.F	45	42	35	53.0	53.7	41.0	52.6	43.2	46.0	45.7	47.9	55.4	54.2	51.8	52.2	54.1	52.4	49.1	49.1
R01429	20 LOCH ST CAMPSIE	RES	2.F	45	42	35	57.3	55.5	45.3	53.4	43.5	50.3	48.2	51.2	55.7	54.8	52.6	53.1	56.4	53.1	50.4	50.4
R01430	74 CAMPSIE STREET CAMPSIE	RES	0.F	45	42	35	43.9	43.1	31.9	41.5	31.6	36.9	35.4	38.1	42.9	42.0	40.0	40.8	43.5	40.7	37.5	37.5
R01430	74 CAMPSIE STREET CAMPSIE	RES	1.F	45	42	35	49.3	47.5	37.3	45.4	35.4	42.3	40.2	43.1	47.5	46.6	44.5	45.2	48.4	45.1	42.2	42.2
R01430	74 CAMPSIE STREET CAMPSIE	RES	2.F	45	42	35	51.7	50.6	39.7	48.9	39.0	44.7	43.0	45.8	51.1	50.0	47.9	48.6	51.3	48.5	45.4	45.4
R01431	23 LOCH STREET CAMPSIE	RES	0.F	45	42	35	38.0	37.1	26.0	35.5	25.7	31.0	29.5	32.2	37.5	36.5	34.4	34.8	37.7	35.0	32.0	32.0
R01431	23 LOCH STREET CAMPSIE	RES	1.F	45	42	35	41.1	40.7	29.1	39.3	29.6	34.1	32.9	35.4	41.1	40.1	38.0	38.5	41.1	38.6	35.5	35.5
R01432	30 LOCH STREET CAMPSIE	RES	0.F	45	42	35	52.3	50.4	40.3	48.2	38.3	45.3	43.1	46.1	50.1	49.4	47.2	48.0	51.2	47.7	45.0	45.0
R01433	26 LOCH STREET CAMPSIE	RES	0.F	45	42	35	44.4	45.0	32.4	44.0	34.8	37.4	37.2	39.3	47.3	46.1	43.5	44.0	45.7	44.1	40.8	40.8
R01434	55 LOFTUS STREET CAMPSIE	RES	0.F	45	42	35	36.4	34.1	24.4	31.6	21.5	29.4	27.0	30.1	35.2	33.9	31.8	32.1	35.4	32.0	29.4	29.4
R01435	38 LOFTUS STREET CAMPSIE	RES	0.F	45	42	35	39.3	37.5	27.3	35.5	25.9	32.3	30.3	33.2	37.8	37.2	34.6	35.1	38.4	35.0	32.7	32.7
R01435	38 LOFTUS STREET CAMPSIE	RES	1.F	45	42	35	42.2	41.0	30.2	39.3	29.7	35.2	33.6	36.3	42.1	41.1	38.7	39.2	41.9	39.2	36.3	36.3
R01435	38 LOFTUS STREET CAMPSIE	RES	2.F	45	42	35	46.2	44.4	34.2	42.3	32.8	39.2	37.2	40.1	44.9	44.2	41.6	42.2	45.3	42.0	39.6	39.6
R01436	25 LOCH STREET CAMPSIE	RES	0.F	45	42	35	40.6	41.7	28.6	40.7	31.0	33.6	33.4	35.5	42.0	40.9	39.0	39.4	41.6	39.7	36.3	36.3
R01436	25 LOCH STREET CAMPSIE	RES	1.F	45	42	35	43.8	45.1	31.8	44.2	34.5	36.8	36.8	38.8	44.7	43.9	41.9	42.8	44.8	42.9	39.2	39.2
R01437	28 LOCH STREET CAMPSIE	RES	0.F	45	42	35	53.7	51.7	41.7	49.5	39.5	46.7	44.5	47.5	53.9	52.4	50.2	50.8	53.3	50.6	47.3	47.3
R01438	2 THORNCRAFT PARADE CAMPSIE	RES	0.F	45	42	35	37.3	34.4	25.3	31.6	21.1	30.3	27.5	30.8	35.6	34.3	32.2	32.5	36.1	32.4	29.8	29.8
R01439	59 LOFTUS STREET CAMPSIE	RES	0.F	45	42	35	37.7	35.1	25.7	32.5	22.2	30.7	28.1	31.3	36.1	34.9	32.8	33.1	36.6	33.0	30.4	30.4

R01439	59 LOFTUS STREET CAMPSIE	RES	1.F	45	42	35	40.4	37.6	28.4	34.8	24.3	33.4	30.7	33.9	38.7	37.4	35.3	35.8	39.2	35.5	32.9	32.9
R01440	72 CAMPSIE STREET CAMPSIE	RES	0.F	45	42	35	44.5	43.7	32.5	42.2	32.5	37.5	36.1	38.7	44.1	43.2	41.0	41.7	44.3	41.6	38.5	38.5
R01440	72 CAMPSIE STREET CAMPSIE	RES	1.F	45	42	35	48.5	46.8	36.5	44.7	34.8	41.5	39.4	42.4	47.0	46.1	43.9	44.5	47.6	44.4	41.6	41.6
R01441	27 LOCH STREET CAMPSIE	RES	0.F	45	42	35	46.9	45.7	34.9	44.0	34.4	39.9	38.3	41.0	45.9	45.2	42.8	43.4	46.3	43.4	40.6	40.6
R01441	27 LOCH STREET CAMPSIE	RES	1.F	45	42	35	48.3	47.7	36.3	46.2	36.5	41.3	40.0	42.6	47.6	46.8	44.6	45.4	48.0	45.4	42.2	42.2
R01442	61 LOFTUS STREET CAMPSIE	RES	0.F	45	42	35	35.6	33.2	23.6	30.7	20.5	28.6	26.1	29.3	34.3	33.0	30.9	31.2	34.6	31.1	28.5	28.5
R01443	93 CAMPSIE STREET CAMPSIE	RES	0.F	45	42	35	43.3	44.1	31.3	43.1	33.5	36.3	36.0	38.2	45.2	44.0	41.8	42.0	44.3	42.4	39.3	39.3
R01443	93 CAMPSIE STREET CAMPSIE	RES	1.F	45	42	35	46.1	47.3	34.1	46.3	36.7	39.1	39.1	41.1	47.8	46.8	44.7	45.1	47.2	45.4	42.1	42.1
R01443	93 CAMPSIE STREET CAMPSIE	RES	2.F	45	42	35	49.8	49.8	37.8	48.5	38.9	42.8	41.9	44.3	50.3	49.3	47.1	47.6	50.1	47.8	44.6	44.6
R01444	29 LOCH STREET CAMPSIE	RES	0.F	45	42	35	48.0	46.5	36.0	44.6	34.9	41.0	39.2	42.0	46.5	45.9	43.4	44.1	47.2	44.0	41.3	41.3
R01444	29 LOCH STREET CAMPSIE	RES	1.F	45	42	35	50.2	48.4	38.2	46.4	36.5	43.2	41.2	44.1	48.5	47.8	45.4	46.2	49.3	46.0	43.2	43.2
R01446	70 CAMPSIE STREET CAMPSIE	OCC	0.F	55	55	55	41.3	39.5	29.3	37.5	27.6	34.3	32.2	35.2	40.1	39.1	36.9	37.2	40.5	37.3	34.7	34.7
R01446	70 CAMPSIE STREET CAMPSIE	OCC	1.F	55	55	55	44.4	43.2	32.4	41.4	31.6	37.4	35.7	38.4	43.8	42.7	40.6	40.9	43.9	41.1	38.2	38.2
R01447	35 LOCH STREET CAMPSIE	RES	0.F	45	42	35	38.5	36.9	26.5	34.9	25.1	31.5	29.6	32.4	37.0	36.3	33.9	34.4	37.6	34.4	31.8	31.8
R01447	35 LOCH STREET CAMPSIE	RES	1.F	45	42	35	41.0	39.7	29.0	38.0	28.2	34.0	32.3	35.1	39.7	39.0	36.7	37.4	40.3	37.3	34.5	34.5
R01447	35 LOCH STREET CAMPSIE	RES	2.F	45	42	35	43.9	42.9	31.9	41.3	31.5	36.9	35.3	38.0	42.8	42.1	39.9	40.6	43.4	40.6	37.5	37.5
R01448	31 LOCH STREET CAMPSIE	RES	0.F	45	42	35	39.1	36.7	27.1	34.2	24.3	32.1	29.7	32.8	37.8	36.7	34.4	34.9	38.1	34.7	32.0	32.0
R01448	31 LOCH STREET CAMPSIE	RES	1.F	45	42	35	42.2	40.1	30.2	37.9	28.0	35.2	33.0	36.0	41.4	40.2	37.9	38.5	41.4	38.3	35.4	35.4
R01449	70 CAMPSIE STREET CAMPSIE	RES	0.F	45	42	35	41.1	39.5	29.1	37.5	27.7	34.1	32.1	35.0	40.1	39.1	36.9	37.1	40.4	37.3	34.7	34.7
R01449	70 CAMPSIE STREET CAMPSIE	RES	1.F	45	42	35	43.1	41.7	31.1	39.9	30.0	36.1	34.2	37.1	42.2	41.2	39.1	39.4	42.5	39.5	36.8	36.8
R01450	1 BUTLER AVENUE CAMPSIE	RES	0.F	45	42	35	53.4	51.9	41.4	50.1	40.1	46.4	44.5	47.4	51.9	51.1	49.0	49.6	52.7	49.5	46.6	46.6
R01451	33 LOCH STREET CAMPSIE	RES	0.F	45	42	35	39.1	37.1	27.1	34.8	25.5	32.1	30.1	33.0	37.8	37.2	34.3	34.8	38.1	34.7	32.6	32.6
R01452	83 ANGLO ROAD CAMPSIE	RES	0.F	45	42	35	36.7	37.1	24.7	36.0	26.2	29.7	29.0	31.3	36.8	36.0	34.0	34.9	37.1	35.0	31.3	31.3
R01452	83 ANGLO ROAD CAMPSIE	RES	1.F	45	42	35	39.7	39.8	27.7	38.6	28.9	32.7	31.9	34.2	41.2	39.8	37.7	38.2	40.4	38.4	34.9	34.9
R01453	85 CLAREMONT ST CAMPSIE	RES	0.F	45	42	35	37.4	34.7	25.4	31.9	21.6	30.4	27.7	31.0	35.7	34.5	32.3	32.7	36.2	32.5	30.0	30.0
R01453	85 CLAREMONT ST CAMPSIE	RES	1.F	45	42	35	39.5	36.7	27.5	33.9	23.5	32.5	29.8	33.1	37.9	36.6	34.5	34.9	38.3	34.7	32.1	32.1
R01454	37 LOCH STREET CAMPSIE	RES	0.F	45	42	35	38.9	38.0	26.9	36.4	26.8	31.9	30.5	33.1	38.2	37.4	35.1	35.7	38.5	35.7	32.9	32.9
R01454	37 LOCH STREET CAMPSIE	RES	1.F	45	42	35	41.3	40.7	29.3	39.3	29.6	34.3	33.1	35.6	40.7	40.0	37.7	38.4	41.0	38.4	35.4	35.4
R01455	3 BUTLER AVENUE CAMPSIE	RES	0.F	45	42	35	54.0	52.6	42.0	50.8	41.2	47.0	45.3	48.0	54.6	53.3	50.9	51.0	53.8	51.2	48.5	48.5
R01456	5 BUTLER AVENUE CAMPSIE	RES	0.F	45	42	35	54.1	52.4	42.1	50.4	40.4	47.1	45.0	48.0	55.5	53.7	51.6	51.7	54.2	51.8	48.6	48.6
R01457	91 CAMPSIE STREET CAMPSIE	RES	0.F	45	42	35	44.9	45.4	32.9	44.4	34.7	37.9	37.4	39.6	45.9	44.9	42.8	43.1	45.5	43.5	40.3	40.3
R01458	81 ANGLO ROAD CAMPSIE	RES	0.F	45	42	35	38.5	38.3	26.5	37.0	27.6	31.5	30.6	33.0	38.7	38.0	35.4	35.7	38.5	36.0	33.4	33.4
R01458	81 ANGLO ROAD CAMPSIE	RES	1.F	45	42	35	41.7	40.6	29.7	38.9	29.2	34.7	33.1	35.8	40.9	40.0	37.8	38.4	41.2	38.4	35.5	35.5
R01459	41 LOCH STREET CAMPSIE	RES	0.F	45	42	35	37.3	35.6	25.3	33.5	23.8	30.3	28.3	31.2	36.3	35.4	33.0	33.4	36.5	33.4	30.8	30.8
R01459	41 LOCH STREET CAMPSIE	RES	1.F	45	42	35	40.2	38.6	28.2	36.7	27.1	33.2	31.3	34.2	39.3	38.5	36.0	36.5	39.5	36.4	33.8	33.8
R01460	79 ANGLO ROAD CAMPSIE	RES	0.F	45	42	35	39.9	39.0	27.9	37.4	27.6	32.9	31.4	34.1	39.9	38.8	36.6	37.0	39.7	37.1	34.1	34.1
R01460	79 ANGLO ROAD CAMPSIE	RES	1.F	45	42	35	42.8	42.4	30.8	41.0	31.2	35.8	34.6	37.1	43.9	42.5	40.4	40.8	43.1	40.9	37.7	37.7
R01461	43 LOCH ST CAMPSIE	RES	0.F	45	42	35	39.8	37.9	27.8	35.7	25.6	32.8	30.6	33.6	38.6	37.5	35.4	35.9	39.0	35.8	32.9	32.9
R01461	43 LOCH ST CAMPSIE	RES	1.F	45	42	35	42.1	40.4	30.1	38.4	28.4	35.1	33.0	36.0	41.3	40.1	38.0	38.6	41.5	38.5	35.4	35.4
R01461	43 LOCH ST CAMPSIE	RES	2.F	45	42	35	45.8	44.2	33.8	42.3	32.7	38.8	36.9	39.8	45.2	44.2	41.8	42.4	45.2	42.3	39.4	39.4
R01462	83 CLAREMONT ST CAMPSIE	RES	0.F	45	42	35	38.3	35.1	26.3	31.9	21.3	31.3	28.4	31.8	36.3	35.0	32.9	33.2	36.9	33.0	30.5	30.5
R01462	83 CLAREMONT ST CAMPSIE	RES	1.F	45	42	35	40.8	37.5	28.8	34.1	23.4	33.8	30.8	34.2	38.8	37.4	35.4	35.8	39.4	35.4	33.0	33.0
R01462	83 CLAREMONT ST CAMPSIE	RES	2.F	45	42	35	45.2	41.3	33.2	37.2	25.8	38.2	34.9	38.5	42.5	41.2	39.1	39.5	43.5	39.0	36.8	36.8
R01463	87 CAMPSIE STREET CAMPSIE	RES	0.F	45	42	35	44.9	45.4	32.9	44.3	34.7	37.9	37.4	39.6	46.1	45.0	42.9	43.3	45.6	43.6	40.3	40.3
R01464	88 ANGLO ROAD CAMPSIE	RES	0.F	45	42	35	50.3	48.3	38.3	46.1	36.2	43.3	41.1	44.1	48.5	47.7	45.3	46.1	49.3	45.8	43.2	43.2
R01465	77 ANGLO ROAD CAMPSIE	RES	0.F	45	42	35	42.0	41.0	30.0	39.4	29.7	35.0	33.5	36.2	41.3	40.4	38.2	38.8	41.6	38.8	35.8	35.8
R01465	77 ANGLO ROAD CAMPSIE	RES	1.F	45	42	35	45.2	45.6	33.2	44.5	34.9	38.2	37.6	39.9	45.9	45.0	42.9	43.6	45.8	43.7	40.3	40.3
R01466	85 CAMPSIE STREET CAMPSIE	RES	0.F	45	42	35	45.4	45.4	33.4	44.1	34.5	38.4	37.5	39.9	47.4	45.9	43.8	43.4	46.1	44.1	41.3	41.3
R01467	81 CLAREMONT ST CAMPSIE	RES	0.F	45	42	35	37.9	34.8	25.9	31.7	21.2	30.9	28.0	31.4	36.0	34.7	32.5	32.9	36.6	32.7	30.2	30.2
R01467	81 CLAREMONT ST CAMPSIE	RES	1.F	45	42	35	40.4	37.2	28.4	34.0	23.3	33.4	30.4	33.8	38.5	37.1	35.0	35.5	39.1	35.2	32.6	32.6
R01468	86 ANGLO ROAD CAMPSIE	RES	0.F	45	42	35	50.7	48.6	38.7	46.4	36.6	43.7	41.5	44.5	48.8	48.1	45.6	46.3	49.6	46.1	43.6	43.6
R01468	86 ANGLO ROAD CAMPSIE	RES	1.F	45	42	35	51.6	49.7	39.6	47.6	37.7	44.6	42.5	45.4	49.8	49.0	46.7	47.5	50.6	47.2	44.5	44.5
R01469	60 CAMPSIE ST CAMPSIE	OPB	0.F	55	55	55	57.1	56.5	45.1	55.0	45.4	50.1	48.8	51.4	56.5	55.8	53.5	54.2	56.8	54.2	51.2	51.2
R01469	60 CAMPSIE ST CAMPSIE	OPB	1.F	55	55	55	61.6	59.5	49.6	57.3	47.2	54.6	52.3	55.4	59.5	58.7	56.5	57.2	60.5	56.9	54.3	54.3
R01469	60 CAMPSIE ST CAMPSIE	OPB	2.F	55	55	55	61.3	59.2	49.3	57.0	46.9	54.3	52.0	55.1	59.1	58.3	56.1	56.9	60.2	56.6	53.9	53.9
R01470	75 ANGLO ROAD CAMPSIE	RES	0.F	45	42	35	40.5	42.5	28.5	41.8	31.9	33.5	33.9	35.8	41.6	40.6	39.2	40.4	42.0	40.4	36.0	36.0
R01470	75 ANGLO ROAD CAMPSIE	RES	1.F	45	42	35	46.1	46.1	34.1	44.8	35.1	39.1	38.2	40.6	45.6	44.9	42.8	43.8	46.2	43.8	40.3	40.3
R01471	83 CAMPSIE STREET CAMPSIE	RES	0.F	45	42	35	47.8	47.4	35.8	46.0	36.2	40.8	39.6	42.1	48.2	47.0	44.9	44.9	47.8	45.4	42.6	42.6
R01471	83 CAMPSIE STREET CAMPSIE	RES	1.F	45	42	35	49.7	49.3	37.7	47.9	38.2	42.7	41.5	44.0	50.1	49.0	46.9	47.1	49.8	47.4	44.4	44.4
R01471	83 CAMPSIE STREET CAMPSIE	RES	2.F	45	42	35	52.8	51.9	40.8	50.2	40.4	45.8	44.3	46.9	52.5	51.4	49.3	49.8	52.5	49.8	46.8	46.8
R01472	73 ANGLO ROAD CAMPSIE	RES	0.F	45	42	35	39.5	38.4	27.5	36.7	26.8	32.5	30.8	33.6	39.4	38.2	36.1	36.3	39.2	36.5	33.6	33.6
R01473	84 ANGLO ROAD CAMPSIE	RES	0.F	45	42	35	49.1	46.8	37.1	44.4	34.5	42.1	39.8	42.8	46.6	46.0	43.6	44.5	47.9	44.1	41.6	41.6
R01473	84 ANGLO ROAD CAMPSIE	RES	1.F	45	42	35	50.4	48.4	38.4	46.3	36.4	43.4	41.2	44.2	48.4	47.7	45.3	46.3	49.4	45.9	43.1	43.1
R01473	84 ANGLO ROAD CAMPSIE	RES	2.F	45	42	35	51.1	49.2	39.1	47.1	37.3	44.1	42.0	45.0	49.2	48.5	46.1	47.0	50.1	46.7	44.0	44.0
R01474	82 ANGLO ROAD CAMPSIE	RES	0.F	45	42	35	52.0	49.8	40.0	47.4	37.4	45.0	42.7	45.7	49.7	49.0	46.7	47.4	50.8	47.1	44.6	44.6
R01474	82 ANGLO ROAD CAMPSIE	RES	1.F	45	42	35	52.9	50.9	40.9	48.7	38.8	45.9	43.7	46.7	50.8	50.1	47.8	48.6	51.8	48.3	45.6	45.6

R01475	71 ANGLO ROAD CAMPSIE	RES	0.F	45	42	35	40.7	42.4	28.7	41.6	32.1	33.7	34.1	36.0	43.3	42.2	40.1	40.2	42.3	40.7	37.5	37.5
R01475	71 ANGLO ROAD CAMPSIE	RES	1.F	45	42	35	43.3	44.6	31.3	43.7	34.1	36.3	36.3	38.4	45.0	43.9	42.0	42.5	44.5	42.8	39.2	39.2
R01475	71 ANGLO ROAD CAMPSIE	RES	2.F	45	42	35	53.5	51.5	41.5	49.3	39.4	46.5	44.3	47.3	51.3	50.6	48.4	49.2	52.4	48.9	46.2	46.2
R01476	79 CAMPSIE STREET CAMPSIE	RES	0.F	45	42	35	47.0	48.4	35.0	47.5	37.9	40.0	40.1	42.1	49.3	48.1	46.0	46.5	48.4	46.8	43.3	43.3
R01476	79 CAMPSIE STREET CAMPSIE	RES	1.F	45	42	35	49.1	51.1	37.1	50.3	40.9	42.1	42.8	44.6	52.0	50.9	48.8	49.3	51.0	49.6	46.0	46.0
R01477	80 ANGLO ROAD CAMPSIE	RES	0.F	45	42	35	52.4	49.8	40.4	47.1	37.2	45.4	42.9	46.1	49.8	49.2	46.7	47.3	51.0	47.0	44.8	44.8
R01477	80 ANGLO ROAD CAMPSIE	RES	1.F	45	42	35	53.4	51.1	41.4	48.7	38.8	46.4	44.1	47.1	51.2	50.5	48.1	48.8	52.2	48.5	46.0	46.0
R01478	69 ANGLO ROAD CAMPSIE	RES	0.F	45	42	35	48.1	47.5	36.1	46.1	36.4	41.1	39.8	42.4	47.9	47.0	44.8	45.4	48.0	45.4	42.3	42.3
R01478	69 ANGLO ROAD CAMPSIE	RES	1.F	45	42	35	51.2	50.2	39.2	48.5	38.8	44.2	42.6	45.3	50.4	49.6	47.3	48.1	50.8	48.0	44.9	44.9
R01479	0 CARRINGTON SQUARE CAMPSIE	RES	0.F	45	42	35	36.0	34.3	24.0	32.3	22.5	29.0	27.0	29.9	37.8	36.0	33.8	32.4	36.0	33.5	31.6	31.6
R01479	0 CARRINGTON SQUARE CAMPSIE	RES	1.F	45	42	35	40.1	38.1	28.1	35.8	25.8	33.1	30.9	33.9	40.8	39.1	36.9	36.3	39.7	36.9	34.6	34.6
R01479	0 CARRINGTON SQUARE CAMPSIE	RES	2.F	45	42	35	47.0	46.2	35.0	44.6	34.8	40.0	38.5	41.2	46.4	45.5	43.3	43.9	46.7	44.0	40.9	40.9
R01480	75 CAMPSIE STREET CAMPSIE	RES	0.F	45	42	35	53.8	51.5	41.8	49.1	38.7	46.8	44.3	47.5	52.1	50.9	48.9	49.4	52.8	49.3	46.5	46.5
R01480	75 CAMPSIE STREET CAMPSIE	RES	1.F	45	42	35	56.9	54.4	44.9	51.7	41.4	49.9	47.3	50.5	54.7	53.7	51.6	52.1	55.7	51.9	49.3	49.3
R01480	75 CAMPSIE STREET CAMPSIE	RES	2.F	45	42	35	57.9	55.3	45.9	52.7	42.5	50.9	48.3	51.5	55.7	54.8	52.5	53.1	56.6	52.8	50.4	50.4
R01481	56 CAMPSIE STREET CAMPSIE	RES	0.F	45	42	35	59.4	57.6	47.4	55.6	45.8	52.4	50.4	53.3	57.8	57.0	54.7	55.4	58.5	55.2	52.5	52.5
R01481	56 CAMPSIE STREET CAMPSIE	RES	1.F	45	42	35	60.3	58.3	48.3	56.0	46.1	53.3	51.1	54.1	58.3	57.5	55.2	56.0	59.2	55.7	53.0	53.0
R01482	78 ANGLO ROAD CAMPSIE	RES	0.F	45	42	35	52.2	50.4	40.2	48.4	38.7	45.2	43.2	46.1	50.0	49.6	47.0	47.8	51.1	47.6	45.1	45.1
R01482	78 ANGLO ROAD CAMPSIE	RES	1.F	45	42	35	55.0	52.7	43.0	50.3	40.4	48.0	45.7	48.7	52.8	52.1	49.7	50.5	53.8	50.1	47.6	47.6
R01483	0 CARRINGTON SQUARE CAMPSIE	RES	0.F	45	42	35	39.6	40.8	27.6	39.9	30.1	32.6	32.5	34.6	41.6	40.2	38.5	39.1	40.9	39.3	35.4	35.4
R01483	0 CARRINGTON SQUARE CAMPSIE	RES	1.F	45	42	35	44.1	44.6	32.1	43.4	33.5	37.1	36.4	38.7	45.5	44.0	42.3	43.1	45.0	43.1	39.1	39.1
R01484	76 ANGLO ROAD CAMPSIE	RES	0.F	45	42	35	52.6	49.0	40.6	45.3	35.3	45.6	42.6	46.0	49.4	48.8	46.0	46.5	50.7	46.0	44.5	44.5
R01484	76 ANGLO ROAD CAMPSIE	RES	1.F	45	42	35	55.5	52.2	43.5	48.9	39.1	48.5	45.7	49.0	52.6	52.0	49.2	49.8	53.8	49.3	47.6	47.6
R01485	0 CARRINGTON SQUARE CAMPSIE	RES	0.F	45	42	35	40.6	41.5	28.6	40.6	30.9	33.6	33.4	35.5	42.5	41.3	39.2	39.4	41.6	39.8	36.6	36.6
R01485	0 CARRINGTON SQUARE CAMPSIE	RES	1.F	45	42	35	44.6	45.7	32.6	44.7	35.0	37.6	37.4	39.5	45.9	44.8	42.9	43.4	45.6	43.7	40.2	40.2
R01486	73 CAMPSIE ST CAMPSIE	RES	0.F	45	42	35	54.1	51.1	42.1	48.1	37.6	47.1	44.3	47.6	52.3	51.0	48.9	49.3	52.8	49.1	46.5	46.5
R01486	73 CAMPSIE ST CAMPSIE	RES	1.F	45	42	35	57.9	54.8	45.9	51.7	41.2	50.9	48.0	51.4	55.8	54.5	52.4	52.9	56.5	52.6	50.1	50.1
R01487	0 CARRINGTON SQUARE CAMPSIE	RES	0.F	45	42	35	48.4	49.4	36.4	48.5	39.3	41.4	41.5	43.5	51.2	50.2	47.6	48.3	49.8	48.3	44.8	44.8
R01487	0 CARRINGTON SQUARE CAMPSIE	RES	1.F	45	42	35	50.8	51.1	38.8	50.0	40.6	43.8	43.3	45.5	52.4	51.4	49.0	49.7	51.6	49.7	46.2	46.2
R01488	74 ANGLO ROAD CAMPSIE	RES	0.F	45	42	35	53.3	50.1	41.3	46.8	37.2	46.3	43.5	46.8	50.1	49.8	46.8	47.4	51.5	46.9	45.4	45.4
R01489	54 CAMPSIE ST CAMPSIE	RES	0.F	45	42	35	62.9	60.3	50.9	57.7	47.5	55.9	53.3	56.5	60.1	59.4	57.2	57.9	61.5	57.6	55.1	55.1
R01489	54 CAMPSIE ST CAMPSIE	RES	1.F	45	42	35	62.9	60.4	50.9	57.8	47.6	55.9	53.4	56.5	60.1	59.4	57.2	58.0	61.5	57.6	55.1	55.1
R01490	71 CAMPSIE STREET CAMPSIE	RES	0.F	45	42	35	53.2	50.2	41.2	47.2	36.7	46.2	43.4	46.7	50.8	49.7	47.6	48.0	51.8	47.8	45.4	45.4
R01490	71 CAMPSIE STREET CAMPSIE	RES	1.F	45	42	35	57.3	53.9	45.3	50.5	39.7	50.3	47.3	50.7	54.2	53.2	51.1	51.6	55.6	51.2	49.0	49.0
R01491	0 CARRINGTON SQUARE CAMPSIE	RES	0.F	45	42	35	47.8	49.9	35.8	49.2	40.0	40.8	41.8	43.5	51.5	50.5	47.9	48.8	50.0	48.8	45.1	45.1
R01491	0 CARRINGTON SQUARE CAMPSIE	RES	1.F	45	42	35	51.5	52.0	39.5	51.0	41.6	44.5	44.2	46.3	53.0	52.1	49.6	50.4	52.3	50.4	47.0	47.0
R01491	0 CARRINGTON SQUARE CAMPSIE	RES	2.F	45	42	35	56.7	55.0	44.7	52.9	43.1	49.7	47.7	50.6	55.1	54.4	52.0	52.7	55.8	52.6	49.8	49.8
R01492	52 CAMPSIE STREET CAMPSIE	RES	0.F	45	42	35	59.7	54.9	47.7	48.8	32.7	52.7	48.9	52.8	55.6	54.3	52.3	52.8	57.5	51.9	50.3	50.3
R01492	52 CAMPSIE STREET CAMPSIE	RES	1.F	45	42	35	59.8	55.3	47.8	49.8	36.2	52.8	49.1	52.9	55.8	54.6	52.6	53.1	57.7	52.3	50.6	50.6
R01493	69 CAMPSIE ST CAMPSIE	RES	0.F	45	42	35	53.0	50.1	41.0	47.2	37.0	46.0	43.3	46.6	50.9	49.8	47.6	48.1	51.7	47.8	45.4	45.4
R01493	69 CAMPSIE ST CAMPSIE	RES	1.F	45	42	35	56.0	53.0	44.0	50.0	39.5	49.0	46.2	49.5	53.8	52.6	50.5	51.1	54.7	50.7	48.2	48.2
R01494	67 CAMPSIE STREET CAMPSIE	RES	0.F	45	42	35	51.1	49.1	39.1	46.9	37.1	44.1	42.0	44.9	50.6	49.4	47.1	46.8	50.3	47.2	45.0	45.0
R01494	67 CAMPSIE STREET CAMPSIE	RES	1.F	45	42	35	54.2	51.8	42.2	49.3	39.1	47.2	44.7	47.9	53.1	51.8	49.6	49.8	53.2	49.8	47.3	47.3
R01495	64 LILIAN STREET CAMPSIE	RES	0.F	45	42	35	59.9	57.9	47.9	55.7	45.9	52.9	50.7	53.7	58.4	57.5	55.2	55.9	59.0	55.6	52.9	52.9
R01495	64 LILIAN STREET CAMPSIE	RES	1.F	45	42	35	59.8	57.9	47.8	55.8	46.0	52.8	50.7	53.7	58.3	57.5	55.1	55.9	58.9	55.6	52.8	52.8
R01496	50 CAMPSIE STREET CAMPSIE	RES	0.F	45	42	35	64.9	62.5	52.9	60.0	49.8	57.9	55.4	58.6	62.6	61.7	59.6	60.4	63.7	60.0	57.3	57.3
R01496	50 CAMPSIE STREET CAMPSIE	RES	1.F	45	42	35	65.1	62.6	53.1	60.1	49.8	58.1	55.6	58.7	62.7	61.7	59.6	60.4	63.8	60.1	57.4	57.4
R01497	62 LILIAN STREET CAMPSIE	RES	0.F	45	42	35	60.4	58.2	48.4	55.9	46.1	53.4	51.1	54.2	58.2	57.5	55.1	55.9	59.2	55.6	53.1	53.1
R01497	62 LILIAN STREET CAMPSIE	RES	1.F	45	42	35	60.3	58.3	48.3	56.0	46.2	53.3	51.1	54.1	58.3	57.6	55.2	56.0	59.2	55.7	53.1	53.1
R01498	65 CAMPSIE ST CAMPSIE	RES	0.F	45	42	35	50.8	48.4	38.8	45.8	35.6	43.8	41.3	44.5	47.8	47.2	45.0	45.8	49.4	45.5	42.9	42.9
R01498	65 CAMPSIE ST CAMPSIE	RES	1.F	45	42	35	53.0	50.8	41.0	48.5	38.4	46.0	43.7	46.7	50.1	49.5	47.4	48.3	51.7	48.0	45.3	45.3
R01499	0 CARRINGTON SQUARE CAMPSIE	RES	0.F	45	42	35	46.4	45.1	34.4	43.2	33.4	39.4	37.6	40.4	45.5	44.6	42.3	43.2	45.9	43.0	39.8	39.8
R01499	0 CARRINGTON SQUARE CAMPSIE	RES	1.F	45	42	35	52.4	49.8	40.4	47.1	36.8	45.4	42.8	46.0	49.6	48.7	46.6	47.5	51.0	47.1	44.4	44.4
R01500	60 LILIAN STREET CAMPSIE	RES	0.F	45	42	35	61.3	58.7	49.3	56.1	45.8	54.3	51.7	54.9	58.6	57.8	55.6	56.4	59.9	56.0	53.4	53.4
R01501	0 CARRINGTON SQUARE CAMPSIE	RES	0.F	45	42	35	50.3	49.0	38.3	47.2	37.3	43.3	41.5	44.3	48.6	47.9	45.8	46.7	49.6	46.5	43.4	43.4
R01501	0 CARRINGTON SQUARE CAMPSIE	RES	1.F	45	42	35	55.0	53.1	43.0	50.9	41.0	48.0	45.8	48.8	53.4	52.5	50.2	51.0	54.1	50.7	47.9	47.9
R01502	46 CAMPSIE STREET CAMPSIE	RES	0.F	45	42	35	62.4	60.3	50.4	58.0	48.1	55.4	53.1	56.2	60.9	59.9	57.6	58.3	61.4	58.0	55.3	55.3
R01503	63 CAMPSIE ST CAMPSIE	RES	0.F	45	42	35	52.4	52.5	40.4	51.2	41.6	45.4	44.6	46.9	52.6	51.7	49.6	50.3	52.7	50.4	47.0	47.0
R01503	63 CAMPSIE ST CAMPSIE	RES	1.F	45	42	35	54.4	53.8	42.4	52.4	42.6	47.4	46.1	48.7	54.0	53.1	51.0	51.5	54.2	51.6	48.6	48.6
R01504	2 CARRINGTON STREET CAMPSIE	OCC	0.F	55	55	55	56.1	52.8	44.1	49.5	39.1	49.1	46.2	49.6	53.2	52.3	50.0	50.6	54.5	50.1	48.0	48.0
R01504	2 CARRINGTON STREET CAMPSIE	OCC	1.F	55	55	55	58.0	54.6	46.0	51.2	41.0	51.0	48.1	51.5	54.7	54.0	51.5	52.2	56.2	51.7	49.8	49.8
R01505	0 CARRINGTON SQUARE CAMPSIE	RES	0.F	45	42	35	52.8	51.4	40.8	49.5	39.8	45.8	44.0	46.8	51.6	50.8	48.5	49.2	52.1	49.1	46.2	46.2
R01505	0 CARRINGTON SQUARE CAMPSIE	RES	1.F	45	42	35	58.3	56.1	46.3	53.8	43.9	51.3	49.0	52.1	56.3	55.5	53.2	53.9	57.2	53.7	51.0	51.0
R01506	44 CAMPSIE STREET CAMPSIE	RES	0.F	45	42	35	59.5	56.3	47.5	53.1	42.1	52.5	49.5	52.9	56.2	55.2	53.3	54.1	57.9	53.6	51.0	51.0
R01507	61 CAMPSIE ST CAMPSIE	RES	0.F	45	42	35	50.6	54.2	38.6	53.7	44.6	43.6	45.8	47.1	54.6	54.1	51.4	52.2	53.5	52.5	48.9	48.9
R01507	61 CAMPSIE ST CAMPSIE	RES	1.F	45	42	35	53.2	55.9	41.2	55.2	46.0	46.2	47.5	49.1	55.9	55.4	52.8	53.7	55.2	53.9	50.4	50.4

R01508	0 CARRINGTON SQUARE CAMPSIE	RES	0.F	45	42	35	62.9	59.1	50.9	55.1	44.4	55.9	52.7	56.2	58.2	57.9	55.4	56.1	60.8	55.4	54.0	54.0
R01509	0 CARRINGTON SQUARE CAMPSIE	RES	0.F	45	42	35	52.2	50.4	40.2	48.3	38.5	45.2	43.1	46.1	50.4	49.7	47.4	48.1	51.3	47.9	45.2	45.2
R01509	0 CARRINGTON SQUARE CAMPSIE	RES	1.F	45	42	35	58.6	56.2	46.6	53.8	43.8	51.6	49.2	52.3	56.4	55.6	53.3	54.0	57.4	53.7	51.2	51.2
R01510	42 CAMPSIE STREET CAMPSIE	RES	0.F	45	42	35	67.2	64.6	55.2	62.0	51.9	60.2	57.7	60.8	64.7	63.9	61.6	62.3	65.9	62.0	59.5	59.5
R01511	57 CAMPSIE ST CAMPSIE	RES	0.F	45	42	35	52.4	54.1	40.4	53.3	44.0	45.4	46.0	47.8	56.0	54.8	52.4	53.0	54.4	53.1	49.4	49.4
R01511	57 CAMPSIE ST CAMPSIE	RES	1.F	45	42	35	57.2	57.5	45.2	56.4	47.0	50.2	49.7	51.9	59.2	58.0	55.6	56.3	58.1	56.3	52.8	52.8
R01512	54 LILIAN STREET CAMPSIE	RES	0.F	45	42	35	63.6	60.4	51.6	57.1	46.6	56.6	53.7	57.1	60.6	59.7	57.4	58.1	62.0	57.7	55.4	55.4
R01512	54 LILIAN STREET CAMPSIE	RES	1.F	45	42	35	63.6	60.5	51.6	57.3	46.8	56.6	53.7	57.1	60.5	59.7	57.5	58.2	62.0	57.7	55.4	55.4
R01513	40 CAMPSIE STREET CAMPSIE	RES	0.F	45	42	35	62.9	58.4	50.9	53.1	40.0	55.9	52.3	56.1	58.7	57.6	55.5	56.1	60.8	55.3	53.6	53.6
R01513	40 CAMPSIE STREET CAMPSIE	RES	1.F	45	42	35	62.8	58.5	50.8	53.6	41.1	55.8	52.3	56.0	58.9	57.7	55.7	56.2	60.8	55.5	53.7	53.7
R01514	0 CARRINGTON SQUARE CAMPSIE	RES	0.F	45	42	35	58.7	55.4	46.7	52.0	41.5	51.7	48.7	52.1	55.4	54.6	52.3	53.0	57.0	52.5	50.4	50.4
R01514	0 CARRINGTON SQUARE CAMPSIE	RES	1.F	45	42	35	60.4	57.5	48.4	54.5	44.2	53.4	50.6	53.9	57.1	56.4	54.2	54.9	58.8	54.5	52.3	52.3
R01515	52 LILIAN STREET CAMPSIE	RES	0.F	45	42	35	63.7	60.1	51.7	56.3	45.5	56.7	53.6	57.1	59.3	58.8	56.5	57.3	61.7	56.6	54.9	54.9
R01516	55 CAMPSIE STREET CAMPSIE	RES	0.F	45	42	35	62.9	59.1	50.9	55.1	43.9	55.9	52.7	56.2	58.0	57.5	55.4	56.2	60.8	55.4	53.8	53.8
R01516	55 CAMPSIE STREET CAMPSIE	RES	1.F	45	42	35	63.5	60.7	51.5	57.8	47.5	56.5	53.8	57.1	60.4	59.7	57.5	58.3	62.0	57.8	55.4	55.4
R01517	50 LILIAN STREET CAMPSIE	RES	0.F	45	42	35	66.7	63.0	54.7	59.2	48.4	59.7	56.6	60.1	62.4	61.9	59.5	60.2	64.7	59.6	57.9	57.9
R01518	36 CAMPSIE ST CAMPSIE	RES	0.F	45	42	35	69.5	66.5	57.5	63.6	53.2	62.5	59.7	63.0	66.7	65.8	63.6	64.3	68.0	63.9	61.5	61.5
R01518	36 CAMPSIE ST CAMPSIE	RES	1.F	45	42	35	70.0	67.0	58.0	63.9	53.6	63.0	60.2	63.5	67.2	66.3	64.1	64.8	68.5	64.4	62.0	62.0
R01518	36 CAMPSIE ST CAMPSIE	RES	2.F	45	42	35	70.1	67.1	58.1	64.0	53.7	63.1	60.3	63.6	67.3	66.4	64.1	64.9	68.6	64.4	62.0	62.0
R01519	47 ANGLO ROAD CAMPSIE	RES	0.F	45	42	35	64.4	60.3	52.4	55.8	45.4	57.4	54.1	57.7	60.9	60.2	57.5	57.9	62.4	57.3	55.9	55.9
R01519	47 ANGLO ROAD CAMPSIE	RES	1.F	45	42	35	64.6	60.7	52.6	56.4	46.0	57.6	54.4	57.9	61.2	60.4	57.8	58.3	62.6	57.7	56.1	56.1
R01520	48 LILIAN STREET CAMPSIE	RES	0.F	45	42	35	65.3	62.1	53.3	59.0	48.5	58.3	55.4	58.8	62.0	61.2	59.0	59.7	63.6	59.2	57.0	57.0
R01521	47 CAMPSIE STREET CAMPSIE	RES	0.F	45	42	35	66.1	62.8	54.1	59.5	48.6	59.1	56.1	59.5	64.3	62.8	60.8	61.5	64.9	61.1	58.1	58.1
R01521	47 CAMPSIE STREET CAMPSIE	RES	1.F	45	42	35	66.4	63.0	54.4	59.6	48.7	59.4	56.3	59.8	64.8	63.2	61.2	61.8	65.2	61.4	58.5	58.5
R01521	47 CAMPSIE STREET CAMPSIE	RES	2.F	45	42	35	66.5	63.5	54.5	60.5	50.0	59.5	56.7	60.0	65.0	63.6	61.5	62.2	65.4	61.8	58.9	58.9
R01522	45 ANGLO ROAD CAMPSIE	RES	0.F	45	42	35	65.6	61.1	53.6	55.9	43.9	58.6	55.1	58.8	61.0	60.3	57.9	58.4	63.3	57.6	56.4	56.4
R01522	45 ANGLO ROAD CAMPSIE	RES	1.F	45	42	35	65.8	61.5	53.8	56.6	44.8	58.8	55.3	59.0	61.3	60.6	58.3	58.8	63.6	58.0	56.7	56.7
R01523	32 CAMPSIE STREET CAMPSIE	RES	0.F	45	42	35	70.8	67.4	58.8	63.9	53.3	63.8	60.8	64.2	68.4	67.2	65.0	65.6	69.3	65.1	62.7	62.7
R01523	32 CAMPSIE STREET CAMPSIE	RES	1.F	45	42	35	70.2	67.2	58.2	64.2	53.9	63.2	60.4	63.7	68.8	67.5	65.2	65.9	69.1	65.5	62.7	62.7
R01523	32 CAMPSIE STREET CAMPSIE	RES	2.F	45	42	35	70.3	67.3	58.3	64.3	54.0	63.3	60.5	63.8	68.8	67.5	65.3	65.9	69.2	65.5	62.8	62.8
R01523	32 CAMPSIE STREET CAMPSIE	RES	3.F	45	42	35	70.3	67.4	58.3	64.4	54.1	63.3	60.5	63.8	69.0	67.6	65.4	66.0	69.2	65.6	62.8	62.8
R01524	30 CAMPSIE STREET CAMPSIE	RES	0.F	45	42	35	70.8	66.3	58.8	61.1	48.0	63.8	60.2	64.0	66.7	65.6	63.5	64.1	68.7	63.3	61.6	61.6
R01525	54 ANGLO ROAD CAMPSIE	RES	0.F	45	42	35	63.1	58.4	51.1	52.4	36.8	56.1	52.3	56.2	58.5	57.4	55.4	55.9	60.8	55.0	53.6	53.6
R01526	28 CAMPSIE STREET CAMPSIE	RES	0.F	45	42	35	67.1	66.1	55.1	64.4	55.1	60.1	58.8	61.4	69.8	68.1	65.7	66.2	67.9	66.1	62.5	62.5
R01527	52 ANGLO ROAD CAMPSIE	RES	0.F	45	42	35	63.4	58.7	51.4	52.6	36.9	56.4	52.6	56.5	58.7	57.6	55.6	56.2	61.1	55.3	53.8	53.8
R01527	52 ANGLO ROAD CAMPSIE	RES	1.F	45	42	35	63.5	59.0	51.5	53.6	40.1	56.5	52.9	56.6	58.8	57.9	55.8	56.4	61.3	55.6	54.1	54.1
R01528	43 CAMPSIE STREET CAMPSIE	RES	0.F	45	42	35	66.3	62.2	54.3	57.6	45.6	59.3	55.8	59.5	65.1	63.2	61.2	61.6	65.0	61.2	58.3	58.3
R01528	43 CAMPSIE STREET CAMPSIE	RES	1.F	45	42	35	66.6	62.8	54.6	58.8	47.4	59.6	56.3	59.9	65.9	64.0	62.0	62.4	65.5	62.0	59.0	59.0
R01528	43 CAMPSIE STREET CAMPSIE	RES	2.F	45	42	35	66.6	63.5	54.6	60.3	49.7	59.6	56.7	60.1	66.2	64.4	62.3	62.9	65.8	62.5	59.4	59.4
R01528	43 CAMPSIE STREET CAMPSIE	RES	3.F	45	42	35	66.6	64.3	54.6	61.9	52.0	59.6	57.3	60.3	66.1	64.8	62.4	63.1	65.9	62.8	59.8	59.8
R01529	26 CAMPSIE STREET CAMPSIE	RES	0.F	45	42	35	70.1	67.5	58.1	64.9	55.1	63.1	60.6	63.8	71.5	69.7	67.4	67.8	70.1	67.6	64.2	64.2
R01530	50 ANGLO ROAD CAMPSIE	RES	0.F	45	42	35	59.5	55.0	47.5	49.8	36.4	52.5	49.0	52.7	55.2	54.1	52.1	52.7	57.4	51.9	50.3	50.3
R01531	1 ASSETS ST CAMPSIE	RES	0.F	45	42	35	72.1	68.9	60.1	65.7	55.3	65.1	62.2	65.6	73.5	71.4	69.3	69.6	72.0	69.4	65.9	65.9
R01531	1 ASSETS ST CAMPSIE	RES	1.F	45	42	35	72.6	69.5	60.6	66.4	56.0	65.6	62.8	66.1	73.9	71.9	69.7	70.1	72.4	69.8	66.4	66.4
R01532	48 ANGLO ROAD CAMPSIE	RES	0.F	45	42	35	55.9	51.9	43.9	47.5	35.8	48.9	45.5	49.2	52.4	51.3	49.2	49.7	54.0	49.1	47.1	47.1
R01532	48 ANGLO ROAD CAMPSIE	RES	1.F	45	42	35	59.9	55.8	47.9	51.3	39.6	52.9	49.5	53.1	55.6	54.8	52.6	53.2	57.8	52.5	50.8	50.8
R01533	35 ANGLO ROAD CAMPSIE	RES	0.F	45	42	35	69.2	64.3	57.2	57.6	36.8	62.2	58.3	62.3	63.2	62.6	60.6	61.2	66.7	60.0	59.2	59.2
R01534	37 CAMPSIE STREET CAMPSIE	RES	0.F	45	42	35	63.0	62.3	51.0	60.9	51.7	56.0	54.9	57.4	59.8	61.0	57.6	58.9	62.0	58.7	56.6	56.6
R01534	37 CAMPSIE STREET CAMPSIE	RES	1.F	45	42	35	62.3	62.1	50.3	60.8	51.9	55.3	54.7	57.0	60.3	61.3	57.7	58.9	61.6	58.8	56.7	56.7
R01534	37 CAMPSIE STREET CAMPSIE	RES	2.F	45	42	35	62.9	62.3	50.9	60.8	51.5	55.9	54.8	57.3	62.5	62.0	59.3	60.2	62.7	60.1	57.1	57.1
R01534	37 CAMPSIE STREET CAMPSIE	RES	3.F	45	42	35	64.8	63.7	52.8	62.0	52.5	57.8	56.3	59.0	64.3	63.5	61.0	61.9	64.4	61.6	58.6	58.6
R01535	46 ANGLO ROAD CAMPSIE	RES	0.F	45	42	35	62.9	58.1	50.9	51.8	34.8	55.9	52.1	56.0	58.1	57.0	55.0	55.6	60.6	54.6	53.3	53.3
R01535	46 ANGLO ROAD CAMPSIE	RES	1.F	45	42	35	63.6	58.8	51.6	52.8	37.2	56.6	52.8	56.7	58.6	57.6	55.6	56.2	61.3	55.2	53.9	53.9
R01536	24 CAMPSIE STREET CAMPSIE	RES	0.F	45	42	35	69.9	65.1	57.9	58.9	42.2	62.9	59.1	63.0	70.5	68.1	66.1	66.3	69.2	66.0	62.7	62.7
R01536	24 CAMPSIE STREET CAMPSIE	RES	1.F	45	42	35	70.4	66.9	58.4	63.3	52.6	63.4	60.3	63.8	71.1	69.1	66.9	67.3	69.9	67.0	63.7	63.7
R01538	44 ANGLO ROAD CAMPSIE	RES	0.F	45	42	35	65.0	60.1	53.0	53.7	35.9	58.0	54.2	58.1	56.0	56.9	54.9	55.8	62.2	54.2	54.4	54.4
R01539	22 CAMPSIE STREET CAMPSIE	RES	0.F	45	42	35	63.1	65.3	51.1	64.6	55.6	56.1	57.3	58.9	71.8	69.6	67.3	67.7	68.2	67.7	63.4	63.4
R01540	22 CAMPSIE STREET CAMPSIE	RES	0.F	45	42	35	72.1	68.9	60.1	65.7	55.3	65.1	62.2	65.6	75.3	72.9	70.8	71.1	72.9	70.9	67.0	67.0
R01541	3 WILFRED AVENUE CAMPSIE	RES	0.F	45	42	35	72.9	71.2	60.9	69.1	59.7	65.9	64.0	66.9	81.2	78.6	76.5	76.6	77.3	76.5	72.1	72.1
R01542	20 CAMPSIE STREET CAMPSIE	RES	0.F	45	42	35	68.7	68.3	56.7	66.9	57.7	61.7	60.8	63.2	70.0	69.0	66.3	67.1	69.1	66.9	63.7	63.7
R01542	20 CAMPSIE STREET CAMPSIE	RES	1.F	45	42	35	69.7	69.3	57.7	67.9	58.6	62.7	61.7	64.2	70.6	69.7	67.0	67.9	70.0	67.7	64.5	64.5
R01543	0 ANZAC SQUARE CAMPSIE	COM	0.F	70	70	70	84.9	80.2	72.9	74.3	59.1	77.9	74.2	78.0	79.3	78.6	76.6	77.2	82.5	76.2	75.1	75.1
R01543	0 ANZAC SQUARE CAMPSIE	COM	1.F	70	70	70	85.1	80.4	73.1	74.6	59.7	78.1	74.4	78.2	79.5	78.8	76.8	77.5	82.7	76.4	75.3	75.3
R01543	0 ANZAC SQUARE CAMPSIE	COM	2.F	70	70	70	84.7	80.0	72.7	74.3	59.7	77.7	74.0	77.8	79.3	78.5	76.5	77.1	82.3	76.1	75.0	75.0
R01544	42 ANGLO ROAD CAMPSIE	RES	0.F	45	42	35	60.4	55.8	48.4	50.2	35.8	53.4	49.9	53.6	51.8	52.7	50.7	51.5	57.7	50.2	50.2	50.2
R01544	42 ANGLO ROAD CAMPSIE	RES	1.F	45	42	35	60.5	56.0	48.5	50.7	37.0	53.5	50.1	53.7	53.0	53.4	51.4	52.1	57.9	51.0	50.6	50.6

R01545	18 CAMPSIE STREET CAMPSIE	RES	0.F	45	42	35	64.2	67.7	52.2	67.2	58.4	57.2	59.7	60.9	69.1	68.5	65.4	66.3	67.3	66.4	63.0	63.0
R01545	18 CAMPSIE STREET CAMPSIE	RES	1.F	45	42	35	66.0	68.8	54.0	68.2	59.3	59.0	60.7	62.2	69.7	69.2	66.3	67.3	68.4	67.3	63.8	63.8
R01546	40 ANGLO ROAD CAMPSIE	RES	0.F	45	42	35	59.7	55.2	47.7	49.9	36.4	52.7	49.2	52.9	56.9	55.4	53.3	53.7	57.9	53.1	51.0	51.0
R01546	40 ANGLO ROAD CAMPSIE	RES	1.F	45	42	35	59.8	55.6	47.8	51.1	39.0	52.8	49.5	53.1	57.2	55.7	53.6	54.1	58.1	53.6	51.3	51.3
R01547	2 WILFRED AVENUE CAMPSIE	RES	0.F	45	42	35	72.3	72.3	60.3	71.1	62.2	65.3	64.8	67.0	81.2	78.7	76.4	76.6	77.2	76.6	72.3	72.3
R01548	0 ANZAC SQUARE CAMPSIE	COM	0.F	70	70	70	85.0	80.5	73.0	75.1	61.8	78.0	74.4	78.2	83.2	81.4	79.3	79.7	83.4	79.2	76.6	76.6
R01548	0 ANZAC SQUARE CAMPSIE	COM	1.F	70	70	70	85.1	80.6	73.1	75.4	62.3	78.1	74.5	78.3	83.2	81.4	79.4	79.8	83.5	79.2	76.7	76.7
R01548	0 ANZAC SQUARE CAMPSIE	COM	2.F	70	70	70	84.7	80.3	72.7	75.2	62.3	77.7	74.1	77.9	82.7	81.0	78.9	79.4	83.1	78.8	76.3	76.3
R01550	1 LONDON STREET CAMPSIE	RES	0.F	45	42	35	68.1	67.1	56.1	65.5	56.0	61.1	59.7	62.3	68.9	67.7	65.3	66.0	68.2	65.9	62.5	62.5
R01550	1 LONDON STREET CAMPSIE	RES	1.F	45	42	35	68.6	67.7	56.6	66.1	56.6	61.6	60.2	62.8	69.6	68.3	65.9	66.7	68.8	66.5	63.1	63.1
R01550	1 LONDON STREET CAMPSIE	RES	2.F	45	42	35	68.7	68.0	56.7	66.4	56.9	61.7	60.4	63.0	69.7	68.5	66.1	66.9	69.0	66.7	63.2	63.2
R01551	5 LONDON STREET CAMPSIE	RES	0.F	45	42	35	69.8	71.5	57.8	70.7	61.5	62.8	63.4	65.3	72.4	71.7	69.0	70.0	71.4	69.9	66.4	66.4
R01551	5 LONDON STREET CAMPSIE	RES	1.F	45	42	35	70.5	72.2	58.5	71.4	62.2	63.5	64.1	66.0	72.9	72.2	69.5	70.5	72.0	70.5	67.0	67.0
R01551	5 LONDON STREET CAMPSIE	RES	2.F	45	42	35	70.5	72.2	58.5	71.4	62.2	63.5	64.1	66.0	72.9	72.3	69.6	70.6	72.0	70.5	67.0	67.0
R01552	0 ANZAC SQUARE CAMPSIE	RES	0.F	45	42	35	61.3	60.6	49.3	59.2	49.8	54.3	53.3	55.7	63.2	61.8	59.3	60.0	61.9	59.8	56.5	56.5
R01553	0 LILIAN LANE CAMPSIE	COM	0.F	70	70	70	76.7	78.8	64.5	78.2	68.6	69.5	71.0	72.5	80.7	79.3	77.2	78.1	79.2	78.1	74.0	74.0
R01553	0 LILIAN LANE CAMPSIE	COM	1.F	70	70	70	77.0	79.0	64.9	78.4	68.9	69.9	71.2	72.8	80.9	79.6	77.4	78.3	79.4	78.3	74.2	74.2
R01553	0 LILIAN LANE CAMPSIE	COM	2.F	70	70	70	77.0	78.8	64.9	78.1	68.6	69.9	71.0	72.6	80.6	79.3	77.1	78.0	79.2	78.0	73.9	73.9
R01553	0 LILIAN LANE CAMPSIE	COM	3.F	70	70	70	76.9	78.5	64.8	77.7	68.2	69.8	70.6	72.3	80.1	78.9	76.7	77.6	78.8	77.5	73.5	73.5
R01554	0 ANZAC SQUARE CAMPSIE	RES	0.F	45	42	35	60.2	59.7	48.2	58.3	48.3	53.2	52.0	54.6	63.3	61.3	59.4	60.0	61.5	59.9	55.7	55.7
R01555	17 AMY STREET CAMPSIE	RES	0.F	45	42	35	47.3	47.5	35.3	46.4	36.6	40.3	39.7	42.0	51.3	49.3	47.3	47.9	49.2	47.8	43.6	43.6
R01556	0 ANZAC SQUARE CAMPSIE	RES	0.F	45	42	35	59.9	55.4	47.9	50.2	36.7	52.9	49.5	53.1	61.3	58.9	56.9	57.1	59.6	56.8	53.3	53.3
R01557	15 AMY STREET CAMPSIE	RES	0.F	45	42	35	48.1	45.0	36.0	42.2	31.5	41.0	38.6	41.7	51.6	49.2	47.1	47.3	49.0	47.2	43.4	43.4
R01558	0 LILIAN LANE CAMPSIE	COM	0.F	70	70	70	70.7	79.9	58.6	79.7	70.3	63.6	70.8	71.3	78.4	78.2	76.2	77.8	78.1	77.8	73.0	73.0
R01558	0 LILIAN LANE CAMPSIE	COM	1.F	70	70	70	71.2	80.1	59.1	80.0	70.5	64.1	71.0	71.5	78.6	78.4	76.4	78.0	78.4	78.1	73.2	73.2
R01558	0 LILIAN LANE CAMPSIE	COM	2.F	70	70	70	71.3	79.9	59.2	79.8	70.3	64.2	70.8	71.4	78.5	78.2	76.3	77.9	78.2	77.9	73.0	73.0
R01558	0 LILIAN LANE CAMPSIE	COM	3.F	70	70	70	71.2	79.4	59.1	79.2	69.8	64.1	70.3	70.9	78.1	77.8	75.8	77.4	77.8	77.4	72.6	72.6
R01559	13 AMY STREET CAMPSIE	RES	0.F	45	42	35	50.3	48.0	38.1	46.1	35.6	43.1	41.9	44.4	58.8	56.0	54.0	54.1	54.8	54.1	49.6	49.6
R01559	13 AMY STREET CAMPSIE	RES	1.F	45	42	35	50.7	48.5	38.5	46.6	36.0	43.5	42.4	44.9	59.7	56.9	54.9	55.0	55.6	55.0	50.4	50.4
R01560	2 LONDON STREET CAMPSIE	RES	0.F	45	42	35	63.3	65.0	51.3	64.2	55.0	56.3	56.9	58.7	64.9	64.5	61.8	62.9	64.5	62.9	59.4	59.4
R01560	2 LONDON STREET CAMPSIE	RES	1.F	45	42	35	63.3	65.5	51.3	64.8	55.7	56.3	57.4	59.1	65.1	64.9	62.2	63.3	64.8	63.3	59.9	59.9
R01560	2 LONDON STREET CAMPSIE	RES	2.F	45	42	35	63.4	65.6	51.4	64.9	55.8	56.4	57.5	59.2	65.3	65.1	62.4	63.4	64.9	63.5	60.1	60.1
R01560	2 LONDON STREET CAMPSIE	RES	3.F	45	42	35	63.4	65.8	51.4	65.1	56.0	56.4	57.6	59.2	65.8	65.5	62.7	63.5	65.1	63.7	60.5	60.5
R01561	8 LONDON STREET CAMPSIE	COM	0.F	70	70	70	66.0	68.5	54.0	67.9	58.5	59.0	60.2	61.8	67.4	67.3	64.9	66.2	67.7	66.2	62.3	62.3
R01561	8 LONDON STREET CAMPSIE	COM	1.F	70	70	70	66.2	69.3	54.2	68.7	59.4	59.2	60.9	62.4	68.0	68.1	65.5	66.9	68.2	66.9	63.1	63.1
R01562	0 ANZAC SQUARE CAMPSIE	COM	0.F	70	70	70	64.3	59.4	52.3	52.9	33.6	57.3	53.5	57.4	63.0	60.9	58.9	59.2	62.8	58.7	56.0	56.0
R01562	0 ANZAC SQUARE CAMPSIE	COM	1.F	70	70	70	64.5	59.6	52.5	53.2	34.0	57.5	53.7	57.6	63.1	61.0	59.1	59.4	63.0	58.8	56.2	56.2
R01563	10 LONDON STREET CAMPSIE	COM	0.F	70	70	70	66.1	69.1	54.1	68.5	59.2	59.1	60.7	62.2	67.7	67.9	65.2	66.6	67.9	66.6	62.9	62.9
R01563	10 LONDON STREET CAMPSIE	COM	1.F	70	70	70	66.4	69.9	54.4	69.4	60.3	59.4	61.6	62.9	68.4	68.9	65.9	67.2	68.5	67.3	63.8	63.8
R01564	12 CAMPSIE STREET CAMPSIE	COM	0.F	70	70	70	45.6	59.6	33.6	59.6	49.8	38.6	50.0	50.2	57.0	56.6	55.6	57.3	57.5	57.4	51.7	51.7
R01564	12 CAMPSIE STREET CAMPSIE	COM	1.F	70	70	70	46.0	61.1	34.0	61.1	51.5	39.0	51.6	51.8	58.5	58.5	56.9	58.6	58.8	58.8	53.6	53.6
R01565	43 NORTH PDE CAMPSIE	COM	0.F	70	70	70	67.1	71.9	55.1	71.6	62.3	60.1	63.2	64.4	69.9	70.2	67.8	69.4	70.3	69.4	65.3	65.3
R01565	43 NORTH PDE CAMPSIE	COM	1.F	70	70	70	67.2	72.6	55.2	72.3	63.2	60.2	64.0	65.0	70.4	71.1	68.3	69.8	70.7	69.9	66.1	66.1
R01565	43 NORTH PDE CAMPSIE	COM	2.F	70	70	70	67.3	72.6	55.3	72.3	63.2	60.3	64.0	65.0	70.8	71.3	68.5	69.8	70.8	70.0	66.3	66.3
R01566	43 NORTH PDE CAMPSIE	COM	0.F	70	70	70	66.3	74.9	54.3	74.7	65.6	59.3	66.0	66.5	73.5	73.7	71.1	72.1	72.8	72.5	68.8	68.8
R01566	43 NORTH PDE CAMPSIE	COM	1.F	70	70	70	66.6	75.4	54.6	75.2	66.2	59.6	66.6	67.1	74.0	74.4	71.5	72.4	73.2	72.9	69.5	69.5
R01566	43 NORTH PDE CAMPSIE	COM	2.F	70	70	70	66.7	75.3	54.7	75.2	66.1	59.7	66.5	67.0	73.9	74.3	71.4	72.4	73.1	72.8	69.4	69.4
R01567	0 LILIAN LANE CAMPSIE	OME	0.F	55	55	55	52.9	76.1	40.9	76.1	66.6	45.9	66.6	66.6	73.2	73.4	71.8	73.7	73.8	73.8	68.3	68.3
R01567	0 LILIAN LANE CAMPSIE	OME	1.F	55	55	55	55.5	78.7	43.5	78.7	69.2	48.5	69.2	69.2	75.4	75.9	74.2	76.1	76.2	76.2	70.9	70.9
R01567	0 LILIAN LANE CAMPSIE	OME	2.F	55	55	55	55.5	78.6	43.5	78.6	69.1	48.5	69.1	69.1	75.4	75.8	74.1	76.0	76.1	76.1	70.8	70.8
R01567	0 LILIAN LANE CAMPSIE	OME	3.F	55	55	55	58.6	78.5	46.6	78.5	69.0	51.6	69.1	69.1	75.4	75.7	74.1	76.1	76.1	76.1	70.7	70.7
R01568	0 ANZAC SQUARE CAMPSIE	OPW	0.F	55	55	55	64.2	60.3	52.2	56.3	45.2	57.2	54.0	57.5	62.8	61.2	59.0	59.4	62.9	59.0	56.3	56.3
R01568	0 ANZAC SQUARE CAMPSIE	OPW	1.F	55	55	55	64.2	60.4	52.2	56.5	45.4	57.2	54.0	57.5	62.9	61.3	59.1	59.6	62.9	59.1	56.4	56.4
R01568	0 ANZAC SQUARE CAMPSIE	OPW	2.F	55	55	55	64.3	60.5	52.3	56.6	45.5	57.3	54.1	57.6	63.0	61.4	59.2	59.7	63.0	59.2	56.5	56.5
R01569	0 LILIAN LANE CAMPSIE	RES	0.F	45	42	35	64.0	79.1	52.0	79.1	69.6	57.0	69.7	69.8	76.0	76.3	74.7	76.6	76.7	76.7	71.3	71.3
R01569	0 LILIAN LANE CAMPSIE	RES	1.F	45	42	35	64.5	81.4	52.5	81.3	71.6	57.5	71.7	71.8	78.3	78.2	77.1	79.1	79.2	79.1	73.1	73.1
R01569	0 LILIAN LANE CAMPSIE	RES	2.F	45	42	35	64.6	80.7	52.6	80.7	71.0	57.6	71.1	71.2	77.7	77.6	76.5	78.4	78.5	78.5	72.5	72.5
R01569	0 LILIAN LANE CAMPSIE	RES	3.F	45	42	35	64.8	79.5	52.8	79.5	69.9	57.8	70.0	70.2	76.6	76.6	75.3	77.2	77.3	77.3	71.6	71.6
R01570	12 CAMPSIE ST CAMPSIE	OCC	0.F	55	55	55	52.1	59.5	40.1	59.3	49.5	45.1	50.1	50.9	64.1	61.7	60.1	57.4	60.1	59.8	57.5	57.5
R01570	12 CAMPSIE ST CAMPSIE	OCC	1.F	55	55	55	53.6	61.5	41.6	61.3	51.6	46.6	52.1	52.8	64.4	62.4	60.7	59.2	61.2	60.9	58.0	58.0
R01571	0 ANZAC SQUARE CAMPSIE	COM	0.F	70	70	70	63.1	59.4	51.1	55.6	44.8	56.1	52.9	56.5	60.4	59.2	56.9	57.6	61.4	57.0	54.8	54.8
R01572	0 LILIAN LANE CAMPSIE	RES	0.F	45	42	35	62.8	78.3	50.8	78.3	68.8	55.8	68.9	69.1	74.9	75.6	73.7	75.6	75.8	75.7	70.6	70.6
R01572	0 LILIAN LANE CAMPSIE	RES	1.F	45	42	35	63.0	81.1	51.0	81.1	71.4	56.0	71.5	71.5	77.9	77.9	76.8	78.8	78.9	78.8	72.9	72.9
R01572	0 LILIAN LANE CAMPSIE	RES	2.F	45	42	35	63.1	80.1	51.1	80.1	70.4	56.1	70.5	70.6	76.9	77.0	75.8	77.7	77.8	77.8	72.0	72.0
R01572	0 LILIAN LANE CAMPSIE	RES	3.F	45	42	35	63.1	78.9	51.1	78.9	69.3	56.1	69.4	69.5	75.8	76.0	74.6	76.5	76.6	76.6	71.0	71.0
R01573	11 AMY STREET CAMPSIE	COM	0.F	70	70	70	59.3	54.5	47.3	48.5	32.7	52.3	48.5	52.4	56.4	54.7	52.7	53.1	57.4	52.4	50.4	50.4

R01573	11 AMY STREET CAMPSIE	COM	1.F	70	70	70	59.4	54.7	47.4	48.8	33.8	52.4	48.7	52.5	56.6	54.9	52.9	53.3	57.5	52.7	50.5	50.5
R01574	150 BEAMISH STREET CAMPSIE	COM	0.F	70	70	70	50.6	59.6	38.6	59.5	49.7	43.6	50.1	50.7	64.6	62.1	60.5	57.5	60.3	60.1	57.9	57.9
R01574	150 BEAMISH STREET CAMPSIE	COM	1.F	70	70	70	52.5	61.1	40.5	60.9	51.3	45.5	51.7	52.3	64.7	62.6	60.9	58.8	61.1	60.9	58.3	58.3
R01575	20 ANGLO ROAD CAMPSIE	RES	0.F	45	42	35	50.6	54.7	38.5	54.2	45.3	43.5	46.5	47.6	57.5	56.2	53.6	54.2	54.9	54.3	50.6	50.6
R01575	20 ANGLO ROAD CAMPSIE	RES	1.F	45	42	35	51.0	55.0	38.9	54.5	45.5	43.9	46.8	47.9	57.9	56.5	54.0	54.5	55.3	54.7	50.9	50.9
R01576	146 BEAMISH STREET CAMPSIE	COM	0.F	70	70	70	45.0	57.0	33.0	57.0	47.1	38.0	47.3	47.6	63.3	60.7	59.0	54.9	58.5	58.4	56.5	56.5
R01576	146 BEAMISH STREET CAMPSIE	COM	1.F	70	70	70	48.4	57.9	36.4	57.7	47.9	41.4	48.3	48.8	63.2	60.7	59.0	55.7	58.8	58.6	56.5	56.5
R01577	144 BEAMISH STREET CAMPSIE	COM	0.F	70	70	70	45.6	56.7	33.6	56.6	46.7	38.6	47.0	47.3	62.9	60.3	58.6	54.5	58.1	58.0	56.2	56.2
R01577	144 BEAMISH STREET CAMPSIE	COM	1.F	70	70	70	48.6	57.5	36.6	57.4	47.5	41.6	48.0	48.5	62.8	60.3	58.7	55.3	58.4	58.2	56.1	56.1
R01578	11 AMY STREET CAMPSIE	COM	0.F	70	70	70	62.3	58.5	50.3	54.6	43.7	55.3	52.1	55.6	59.7	58.5	56.2	56.8	60.7	56.3	54.0	54.0
R01578	11 AMY STREET CAMPSIE	COM	1.F	70	70	70	62.3	58.6	50.3	54.7	43.9	55.3	52.1	55.6	59.8	58.6	56.3	56.8	60.7	56.4	54.1	54.1
R01579	0 LILIAN LANE CAMPSIE	RES	0.F	45	42	35	62.0	80.5	50.0	80.5	70.9	55.0	71.0	71.0	77.8	77.8	76.3	78.0	78.2	78.2	72.9	72.9
R01579	0 LILIAN LANE CAMPSIE	RES	1.F	45	42	35	62.1	81.4	50.1	81.4	71.9	55.1	72.0	72.0	78.5	78.8	77.1	78.8	79.0	79.0	73.9	73.9
R01579	0 LILIAN LANE CAMPSIE	RES	2.F	45	42	35	62.2	80.6	50.2	80.6	71.2	55.2	71.2	71.3	77.8	78.2	76.2	77.9	78.1	78.1	73.3	73.3
R01579	0 LILIAN LANE CAMPSIE	RES	3.F	45	42	35	62.2	80.1	50.2	80.1	70.7	55.2	70.8	70.8	77.3	77.8	75.8	77.4	77.6	77.6	72.9	72.9
R01580	154 BEAMISH ST CAMPSIE	COM	0.F	70	70	70	46.7	59.3	34.7	59.2	49.3	39.7	49.5	49.8	65.1	62.5	60.9	57.2	60.4	60.3	58.3	58.3
R01580	154 BEAMISH ST CAMPSIE	COM	1.F	70	70	70	49.4	60.1	37.4	60.0	50.2	42.4	50.5	50.8	65.6	63.0	61.4	57.9	61.1	60.9	58.8	58.8
R01581	152 BEAMISH STREET CAMPSIE	COM	0.F	70	70	70	47.9	58.5	35.9	58.5	48.6	40.9	48.9	49.3	64.8	62.2	60.5	56.5	60.0	59.9	58.0	58.0
R01581	152 BEAMISH STREET CAMPSIE	COM	1.F	70	70	70	50.5	59.4	38.5	59.3	49.4	43.5	49.9	50.4	64.9	62.4	60.7	57.3	60.4	60.3	58.2	58.2
R01582	168 BEAMISH STREET CAMPSIE	COM	0.F	70	70	70	46.1	63.8	34.1	63.8	54.4	39.1	54.4	54.5	72.4	69.7	67.8	61.2	66.6	66.6	65.6	65.6
R01582	168 BEAMISH STREET CAMPSIE	COM	1.F	70	70	70	49.5	68.8	37.5	68.8	59.1	42.5	59.1	59.2	73.2	70.9	69.2	66.5	69.0	69.0	66.6	66.6
R01583	42 NORTH PDE CAMPSIE	COM	0.F	70	70	70	65.4	72.3	53.4	72.1	62.3	58.4	63.0	63.8	79.6	77.0	75.1	70.1	74.5	74.2	72.8	72.8
R01583	42 NORTH PDE CAMPSIE	COM	1.F	70	70	70	65.5	73.6	53.5	73.5	64.4	58.5	64.8	65.4	79.8	77.6	75.4	70.6	74.7	74.6	73.4	73.4
R01584	156 BEAMISH STREET CAMPSIE	COM	0.F	70	70	70	47.5	59.8	35.5	59.7	49.8	40.5	50.0	50.3	64.9	62.4	60.8	57.7	60.5	60.4	58.2	58.2
R01584	156 BEAMISH STREET CAMPSIE	COM	1.F	70	70	70	50.2	60.7	38.2	60.6	50.7	43.2	51.0	51.5	65.7	63.2	61.6	58.5	61.4	61.2	59.0	59.0
R01586	164 BEAMISH ST CAMPSIE	COM	0.F	70	70	70	42.1	52.8	30.0	52.7	43.6	35.0	43.9	44.2	69.7	66.7	64.7	50.6	62.9	62.9	62.7	62.7
R01586	164 BEAMISH ST CAMPSIE	COM	1.F	70	70	70	45.6	55.4	33.6	55.3	46.3	38.6	46.6	47.0	70.1	67.2	65.2	52.6	63.4	63.4	63.2	63.2
R01587	158 BEAMISH STREET CAMPSIE	COM	0.F	70	70	70	48.5	60.4	36.5	60.3	50.5	41.5	50.7	51.0	66.5	63.9	62.2	58.3	61.7	61.6	59.7	59.7
R01587	158 BEAMISH STREET CAMPSIE	COM	1.F	70	70	70	51.9	61.3	39.9	61.1	51.3	44.9	51.7	52.2	66.8	64.3	62.6	59.1	62.3	62.1	60.1	60.1
R01588	176 BEAMISH STREET CAMPSIE	COM	0.F	70	70	70	55.7	68.3	43.7	68.2	58.5	48.7	58.7	59.0	77.9	75.2	73.2	65.9	72.0	71.9	71.1	71.1
R01588	176 BEAMISH STREET CAMPSIE	COM	1.F	70	70	70	56.1	71.1	44.1	71.0	61.6	49.1	61.7	61.9	78.3	75.8	73.8	68.4	72.9	72.9	71.6	71.6
R01590	160 BEAMISH ST CAMPSIE	COM	0.F	70	70	70	51.8	61.1	39.8	61.0	51.1	44.8	51.5	52.0	67.1	64.5	62.9	59.1	62.5	62.3	60.3	60.3
R01590	160 BEAMISH ST CAMPSIE	COM	1.F	70	70	70	52.1	62.0	40.1	61.8	52.0	45.1	52.3	52.8	67.6	65.0	63.4	59.8	63.0	62.9	60.8	60.8
R01591	174 BEAMISH STREET CAMPSIE	COM	0.F	70	70	70	45.1	59.4	33.1	59.3	49.9	38.1	50.0	50.2	75.8	72.8	70.8	56.9	69.0	69.0	68.8	68.8
R01591	174 BEAMISH STREET CAMPSIE	COM	1.F	70	70	70	48.9	63.6	36.8	63.5	54.0	41.8	54.2	54.3	76.0	73.2	71.2	61.2	69.6	69.6	69.1	69.1
R01592	0 LILIAN LANE CAMPSIE	COM	0.F	70	70	70	52.4	80.0	40.4	80.0	70.2	45.4	70.2	70.2	77.3	76.7	76.0	77.8	77.9	77.9	71.8	71.8
R01592	0 LILIAN LANE CAMPSIE	COM	1.F	70	70	70	52.6	81.5	40.6	81.5	72.0	45.6	72.0	72.0	78.3	78.8	77.1	78.9	79.0	79.1	73.8	73.8
R01592	0 LILIAN LANE CAMPSIE	COM	2.F	70	70	70	52.9	81.4	40.9	81.4	71.9	45.9	71.9	71.9	78.3	78.7	77.0	78.9	78.9	79.0	73.7	73.7
R01592	0 LILIAN LANE CAMPSIE	COM	3.F	70	70	70	54.0	81.1	42.0	81.1	71.6	47.0	71.6	71.6	78.0	78.3	76.7	78.5	78.6	78.7	73.4	73.4
R01593	170 BEAMISH STREET CAMPSIE	COM	0.F	70	70	70	47.4	55.5	35.4	55.3	46.3	40.4	46.7	47.3	73.0	70.1	68.1	52.4	66.2	66.2	66.1	66.1
R01593	170 BEAMISH STREET CAMPSIE	COM	1.F	70	70	70	50.2	59.5	38.2	59.3	50.1	43.2	50.5	51.0	73.3	70.4	68.4	56.5	66.7	66.7	66.4	66.4
R01594	164 BEAMISH ST CAMPSIE	COM	0.F	70	70	70	50.8	52.4	38.8	51.5	42.3	43.8	44.3	46.2	67.5	64.6	62.6	49.8	60.9	60.8	60.6	60.6
R01594	164 BEAMISH ST CAMPSIE	COM	1.F	70	70	70	50.8	54.2	38.8	53.6	44.8	43.8	46.0	47.3	67.9	65.1	63.0	51.0	61.4	61.2	61.0	61.0
R01595	172 BEAMISH STREET CAMPSIE	COM	0.F	70	70	70	43.7	55.5	31.7	55.5	46.6	36.7	46.7	47.0	74.1	71.2	69.2	52.2	67.2	67.2	67.2	67.2
R01595	172 BEAMISH STREET CAMPSIE	COM	1.F	70	70	70	50.2	59.6	38.2	59.4	50.4	43.2	50.7	51.2	74.5	71.6	69.5	56.4	67.8	67.7	67.5	67.5
R01596	180 BEAMISH ST CAMPSIE	COM	0.F	70	70	70	64.5	69.4	52.5	69.0	59.3	57.5	60.3	61.5	78.8	76.1	74.2	67.3	73.1	72.9	72.0	72.0
R01596	180 BEAMISH ST CAMPSIE	COM	1.F	70	70	70	64.5	70.5	52.5	70.2	60.7	57.5	61.5	62.4	79.1	76.5	74.5	68.0	73.5	73.3	72.4	72.4
R01597	7 AMY STREET CAMPSIE	COM	0.F	70	70	70	52.7	49.1	40.7	45.3	34.4	45.7	42.5	46.1	49.0	48.1	45.9	46.0	50.8	45.8	44.3	44.3
R01597	7 AMY STREET CAMPSIE	COM	1.F	70	70	70	54.8	52.0	42.8	49.1	39.0	47.8	45.1	48.4	52.7	51.7	49.4	49.5	53.4	49.4	47.4	47.4
R01597	7 AMY STREET CAMPSIE	COM	2.F	70	70	70	58.9	56.2	46.9	53.4	43.4	51.9	49.3	52.5	57.2	56.2	53.8	53.8	57.6	53.9	51.8	51.8
R01598	190 BEAMISH STREET CAMPSIE	COM	0.F	70	70	70	61.6	84.2	49.6	84.1	74.2	54.6	74.3	74.3	83.0	81.6	80.9	82.1	82.4	82.4	76.8	76.8
R01598	190 BEAMISH STREET CAMPSIE	COM	1.F	70	70	70	61.5	84.7	49.5	84.7	75.0	54.5	75.0	75.0	83.3	82.3	81.3	82.5	82.8	82.9	77.6	77.6
R01598	190 BEAMISH STREET CAMPSIE	COM	2.F	70	70	70	61.6	84.4	49.6	84.4	74.7	54.6	74.7	74.7	83.0	82.0	81.0	82.2	82.5	82.6	77.3	77.3
R01598	190 BEAMISH STREET CAMPSIE	COM	3.F	70	70	70	61.6	83.4	49.6	83.4	73.6	54.6	73.7	73.7	82.2	81.2	80.0	81.1	81.5	81.5	76.4	76.4
R01599	210 BEAMISH ST CAMPSIE	COM	0.F	70	70	70	47.1	52.6	35.1	52.3	43.3	40.1	44.0	45.0	65.7	62.9	60.8	49.3	59.2	59.1	58.8	58.8
R01599	210 BEAMISH ST CAMPSIE	COM	1.F	70	70	70	47.5	53.5	35.5	53.2	44.3	40.5	45.0	45.8	66.2	63.4	61.3	50.1	59.7	59.6	59.4	59.4
R01600	192 BEAMISH STREET CAMPSIE	COM	0.F	70	70	70	39.4	59.8	27.4	59.8	51.3	32.4	51.3	51.4	76.0	73.2	71.1	55.5	69.2	69.2	69.1	69.1
R01600	192 BEAMISH STREET CAMPSIE	COM	1.F	70	70	70	40.4	64.0	28.4	64.0	56.4	33.4	56.4	56.4	76.3	73.8	71.4	56.5	69.5	69.6	69.7	69.7
R01600	192 BEAMISH STREET CAMPSIE	COM	2.F	70	70	70	40.8	66.2	28.8	66.2	57.8	33.8	57.8	57.8	76.3	73.8	71.5	61.5	69.9	70.0	69.7	69.7
R01600	192 BEAMISH STREET CAMPSIE	COM	3.F	70	70	70	46.6	68.1	34.6	68.1	59.9	39.6	60.0	60.0	76.3	74.1	71.5	62.9	70.1	70.2	69.9	69.9
R01601	188 BEAMISH STREET CAMPSIE	COM	0.F	70	70	70	62.9	73.3	50.9	73.2	63.7	55.9	64.0	64.4	82.3	79.6	77.6	70.8	76.5	76.4	75.5	75.5
R01601	188 BEAMISH STREET CAMPSIE	COM	1.F	70	70	70	62.9	76.7	50.9	76.6	67.4	55.9	67.5	67.7	82.6	80.3	78.2	73.8	77.6	77.6	76.1	76.1
R01601	188 BEAMISH STREET CAMPSIE	COM	2.F	70	70	70	63.0	79.6	51.0	79.5	69.9	56.0	70.0	70.1	82.6	80.6	78.9	77.1	79.1	79.1	76.3	76.3
R01601	188 BEAMISH STREET CAMPSIE	COM	3.F	70	70	70	63.0	81.0	51.0	81.0	71.3	56.0	71.4	71.4	82.5	80.8	79.3	78.6	79.9	79.9	76.3	76.3
R01602	196 BEAMISH STREET CAMPSIE	COM	0.F	70	70	70	43.6	55.2	31.6	55.1	46.6	36.6	46.7	47.0	69.4	66.5	64.4	51.1	62.6	62.6	62.5	62.5
R01602	196 BEAMISH STREET CAMPSIE	COM	1.F	70	70	70	44.3	56.4	32.3	56.3	48.0	37.3	48.2	48.4	69.9	67.1	64.9	51.6	63.1	63.1	63.1	63.1

R01603	204 BEAMISH STREET CAMPSIE	COM	0.F	70	70	70	39.0	53.0	27.0	52.9	44.0	32.0	44.1	44.3	66.9	64.0	62.0	49.6	60.2	60.2	60.0	60.0
R01603	204 BEAMISH STREET CAMPSIE	COM	1.F	70	70	70	38.8	54.0	26.8	53.9	45.2	31.8	45.3	45.4	67.4	64.6	62.5	50.2	60.7	60.7	60.5	60.5
R01604	212 BEAMISH STREET CAMPSIE	COM	0.F	70	70	70	40.8	51.5	28.8	51.4	42.4	33.8	42.6	43.0	64.1	61.3	59.2	48.2	57.6	57.6	57.2	57.2
R01604	212 BEAMISH STREET CAMPSIE	COM	1.F	70	70	70	41.9	52.4	29.9	52.3	43.4	34.9	43.6	44.0	64.0	61.3	59.2	49.0	57.6	57.6	57.2	57.2
R01605	216 BEAMISH STREET CAMPSIE	COM	0.F	70	70	70	43.1	50.7	31.1	50.5	41.5	36.1	41.9	42.6	63.4	60.6	58.5	47.5	56.9	56.9	56.5	56.5
R01605	216 BEAMISH STREET CAMPSIE	COM	1.F	70	70	70	44.6	51.7	32.6	51.4	42.4	37.6	43.0	43.7	63.7	61.0	58.9	48.6	57.3	57.2	56.9	56.9
R01606	200 BEAMISH STREET CAMPSIE	COM	0.F	70	70	70	39.0	54.0	27.0	54.0	45.2	32.0	45.3	45.4	67.3	64.5	62.4	50.3	60.6	60.6	60.4	60.4
R01606	200 BEAMISH STREET CAMPSIE	COM	1.F	70	70	70	38.5	55.1	26.5	55.1	46.5	31.5	46.6	46.7	67.7	64.9	62.8	50.9	61.1	61.1	60.9	60.9
R01607	218 BEAMISH STREET CAMPSIE	COM	0.F	70	70	70	48.7	50.2	36.7	49.3	40.3	41.7	42.2	44.1	62.1	59.3	57.2	47.1	55.9	55.6	55.3	55.3
R01607	218 BEAMISH STREET CAMPSIE	COM	1.F	70	70	70	50.5	51.6	38.5	50.7	41.5	43.5	43.7	45.7	62.7	60.0	57.9	48.7	56.8	56.3	55.9	55.9
R01608	220 BEAMISH ST CAMPSIE	COM	0.F	70	70	70	49.8	50.3	37.8	49.2	40.1	42.8	42.5	44.7	61.5	58.8	56.7	47.4	55.6	55.1	54.7	54.7
R01608	220 BEAMISH ST CAMPSIE	COM	1.F	70	70	70	51.2	51.9	39.2	50.8	41.5	44.2	44.0	46.1	61.8	59.2	57.0	49.1	56.2	55.6	55.1	55.1
R01609	181 BEAMISH STREET CAMPSIE	COM	0.F	70	70	70	43.3	55.6	31.3	55.5	47.0	36.3	47.2	47.4	72.0	69.2	67.1	51.3	65.2	65.2	65.1	65.1
R01609	181 BEAMISH STREET CAMPSIE	COM	1.F	70	70	70	47.4	57.4	35.4	57.3	48.8	40.4	49.0	49.4	72.3	69.5	67.4	53.2	65.6	65.6	65.5	65.5
R01610	193 BEAMISH ST CAMPSIE	COM	0.F	70	70	70	60.5	61.9	48.5	61.1	51.7	53.5	53.8	55.7	78.6	75.6	73.6	59.7	71.9	71.8	71.6	71.6
R01610	193 BEAMISH ST CAMPSIE	COM	1.F	70	70	70	60.8	65.2	48.8	64.8	55.4	53.8	56.5	57.7	78.8	75.9	73.9	62.7	72.3	72.2	71.9	71.9
R01611	110 CLISSOLD PARADE CAMPSIE	COM	0.F	70	70	70	43.0	53.3	31.0	53.2	44.2	36.0	44.5	44.8	69.2	66.3	64.3	50.1	62.5	62.5	62.3	62.3
R01611	110 CLISSOLD PARADE CAMPSIE	COM	1.F	70	70	70	46.6	55.6	34.6	55.5	46.7	39.6	47.1	47.5	69.7	66.8	64.8	52.0	63.0	63.0	62.8	62.8
R01612	191 BEAMISH STREET CAMPSIE	COM	0.F	70	70	70	46.8	58.8	34.8	58.8	50.2	39.8	50.3	50.6	75.9	73.0	71.0	54.7	69.1	69.1	69.0	69.0
R01612	191 BEAMISH STREET CAMPSIE	COM	1.F	70	70	70	50.8	64.2	38.8	64.1	55.6	43.8	55.7	55.8	76.3	73.6	71.4	60.1	69.7	69.7	69.5	69.5
R01613	185 BEAMISH STREET CAMPSIE	COM	0.F	70	70	70	44.8	65.6	32.8	65.6	55.8	37.8	55.9	55.9	74.2	71.4	69.6	63.4	68.5	68.5	67.3	67.3
R01613	185 BEAMISH STREET CAMPSIE	COM	1.F	70	70	70	49.7	66.7	37.7	66.7	57.2	42.7	57.3	57.4	74.5	71.9	70.0	64.0	68.9	68.9	67.8	67.8
R01615	195 BEAMISH STREET CAMPSIE	COM	0.F	70	70	70	60.8	62.8	48.8	62.0	52.8	53.8	54.6	56.4	81.7	78.8	76.8	60.1	74.9	74.8	74.8	74.8
R01615	195 BEAMISH STREET CAMPSIE	COM	1.F	70	70	70	61.0	65.6	49.0	65.2	56.7	54.0	57.6	58.6	81.8	79.0	76.9	61.5	75.1	75.0	74.9	74.9
R01616	197 BEAMISH STREET CAMPSIE	COM	0.F	70	70	70	61.9	71.2	49.9	71.0	61.7	54.9	62.1	62.5	84.9	82.0	80.0	68.4	78.3	78.3	78.0	78.0
R01616	197 BEAMISH STREET CAMPSIE	COM	1.F	70	70	70	62.0	72.7	50.0	72.7	64.0	55.0	64.2	64.5	84.8	82.1	79.9	68.8	78.3	78.3	78.0	78.0
R01617	203 BEAMISH STREET CAMPSIE	COM	0.F	70	70	70	42.1	62.1	30.1	62.1	54.1	35.1	54.1	54.2	77.9	75.1	73.0	56.5	71.1	71.1	71.1	71.1
R01618	205 BEAMISH STREET CAMPSIE	COM	0.F	70	70	70	42.0	58.6	30.0	58.6	50.1	35.0	50.1	50.2	74.8	72.0	69.9	54.3	68.0	68.0	67.9	67.9
R01619	207 BEAMISH STREET CAMPSIE	COM	0.F	70	70	70	41.8	57.6	29.8	57.5	48.7	34.8	48.8	48.9	72.9	70.1	68.0	53.9	66.2	66.2	66.0	66.0
R01620	209 BEAMISH ST CAMPSIE	COM	0.F	70	70	70	42.0	56.6	30.0	56.6	47.7	35.0	47.8	47.9	71.6	68.8	66.7	53.1	64.9	64.9	64.7	64.7
R01621	213 BEAMISH STREET CAMPSIE	COM	0.F	70	70	70	41.9	56.4	29.9	56.4	47.4	34.9	47.5	47.6	71.5	68.6	66.5	53.2	64.7	64.7	64.5	64.5
R01622	215 BEAMISH STREET CAMPSIE	COM	0.F	70	70	70	42.2	55.9	30.2	55.9	46.8	35.2	46.9	47.1	69.5	66.6	64.6	52.7	62.9	62.9	62.6	62.6
R01623	217 BEAMISH STREET CAMPSIE	COM	0.F	70	70	70	42.4	55.4	30.4	55.3	46.2	35.4	46.3	46.5	68.4	65.6	63.5	52.3	61.8	61.8	61.5	61.5
R01624	223 BEAMISH STREET CAMPSIE	COM	0.F	70	70	70	42.1	54.5	30.1	54.5	45.4	35.1	45.5	45.7	67.4	64.6	62.5	51.4	60.9	60.8	60.5	60.5
R01625	108 CLISSOLD PARADE CAMPSIE	RES	0.F	45	42	35	45.1	48.0	33.1	47.4	38.9	38.1	40.1	41.5	50.5	49.7	46.5	44.1	47.4	46.3	45.3	45.3
R01626	225 BEAMISH STREET CAMPSIE	COM	0.F	70	70	70	41.1	53.1	29.1	53.1	44.2	34.1	44.3	44.6	65.7	62.9	60.8	49.7	59.2	59.2	58.9	58.9
R01627	37 NORTH PARADE CAMPSIE	COM	0.F	70	70	70	50.6	64.4	38.6	64.4	57.3	43.6	57.4	57.5	69.8	69.1	64.8	50.7	63.1	63.4	64.7	64.7
R01627	37 NORTH PARADE CAMPSIE	COM	1.F	70	70	70	55.4	69.5	43.4	69.5	62.4	48.4	62.5	62.6	70.3	72.1	65.4	53.8	63.8	64.7	67.5	67.5
R01628	229 BEAMISH STREET CAMPSIE	COM	0.F	70	70	70	41.6	53.6	29.6	53.5	44.4	34.6	44.6	44.8	65.5	62.7	60.7	50.5	59.1	59.1	58.7	58.7
R01629	231 BEAMISH STREET CAMPSIE	COM	0.F	70	70	70	40.4	53.0	28.4	53.0	43.8	33.4	44.0	44.2	63.9	61.2	59.1	50.0	57.6	57.6	57.1	57.1
R01630	233 BEAMISH ST CAMPSIE	COM	0.F	70	70	70	40.4	51.4	28.4	51.3	42.4	33.4	42.6	42.9	63.2	60.5	58.4	48.0	56.8	56.7	56.4	56.4
R01631	235 BEAMISH STREET CAMPSIE	COM	0.F	70	70	70	40.5	52.0	28.5	51.9	42.7	33.5	43.0	43.2	62.7	59.9	57.9	48.9	56.4	56.4	55.9	55.9
R01632	239 BEAMISH STREET CAMPSIE	COM	0.F	70	70	70	39.8	50.8	27.8	50.7	41.7	32.8	41.9	42.2	62.1	59.4	57.3	47.5	55.8	55.7	55.3	55.3
R01633	241 BEAMISH STREET CAMPSIE	COM	0.F	70	70	70	39.8	50.3	27.8	50.2	41.3	32.8	41.6	41.9	61.8	59.1	57.0	46.9	55.4	55.4	55.0	55.0
R01634	106 CLISSOLD PARADE CAMPSIE	RES	0.F	45	42	35	46.7	47.6	34.7	46.6	37.8	39.7	40.0	41.9	49.1	48.5	45.4	44.2	47.4	45.5	44.0	44.0
R01635	36 NORTH PARADE CAMPSIE	COM	0.F	70	70	70	50.3	62.4	38.3	62.3	55.2	43.3	55.3	55.5	68.0	67.2	63.0	49.3	61.3	61.6	62.8	62.8
R01636	48 SOUTH PDE CAMPSIE	COM	0.F	70	70	70	52.4	61.8	40.4	61.6	54.2	45.4	54.4	54.8	68.3	66.9	63.4	53.4	62.0	62.0	62.6	62.6
R01636	48 SOUTH PDE CAMPSIE	COM	1.F	70	70	70	56.9	66.9	44.9	66.8	59.5	49.9	59.7	60.0	69.0	69.8	64.3	56.9	63.3	63.5	65.2	65.2
R01637	104 CLISSOLD PARADE CAMPSIE	RES	0.F	45	42	35	46.4	47.3	34.4	46.4	37.8	39.4	39.8	41.7	48.8	48.5	45.0	43.6	46.9	45.0	44.0	44.0
R01638	35 NORTH PARADE CAMPSIE	RES	0.F	45	42	35	40.8	59.8	28.8	59.8	52.8	33.8	52.8	52.8	57.4	61.6	52.6	43.4	51.2	53.0	56.8	56.8
R01638	35 NORTH PARADE CAMPSIE	RES	1.F	45	42	35	49.5	65.5	37.5	65.4	58.4	42.5	58.4	58.5	64.1	67.5	59.2	49.8	57.9	59.2	62.7	62.7
R01639	102 CLISSOLD PARADE CAMPSIE	RES	0.F	45	42	35	43.9	46.3	31.9	45.6	37.2	36.9	38.6	40.1	48.0	47.6	44.1	42.3	45.5	44.1	43.1	43.1
R01639	102 CLISSOLD PARADE CAMPSIE	RES	1.F	45	42	35	48.1	50.1	36.1	49.4	40.5	41.1	42.2	43.9	51.1	50.7	47.5	46.8	49.4	47.9	46.1	46.1
R01640	34 NORTH PARADE CAMPSIE	OPW	0.F	55	55	55	45.7	58.5	33.7	58.5	51.3	38.7	51.4	51.6	63.6	63.0	58.6	46.7	57.0	57.3	58.5	58.5
R01640	34 NORTH PARADE CAMPSIE	OPW	1.F	55	55	55	51.0	63.9	39.0	63.8	56.7	44.0	56.8	56.9	64.1	66.2	59.2	51.0	58.1	58.9	61.5	61.5
R01641	1 HAROLD STREET CAMPSIE	COM	0.F	70	70	70	38.8	52.2	26.8	52.1	44.5	31.8	44.6	44.7	52.2	53.8	48.0	45.0	47.9	48.3	49.1	49.1
R01641	1 HAROLD STREET CAMPSIE	COM	1.F	70	70	70	41.0	54.6	29.0	54.6	46.5	34.0	46.6	46.7	56.8	56.7	52.6	49.4	52.3	52.5	52.1	52.1
R01641	1 HAROLD STREET CAMPSIE	COM	2.F	70	70	70	42.1	58.7	30.1	58.7	50.5	35.1	50.5	50.6	61.3	60.8	57.1	53.7	56.7	56.9	56.3	56.3
R01642	45 SOUTH PARADE CAMPSIE	COM	0.F	70	70	70	53.8	59.7	41.8	59.4	51.8	46.8	52.3	53.0	68.0	66.0	63.1	52.8	61.7	61.6	61.8	61.8
R01643	100 CLISSOLD PDE CAMPSIE	RES	0.F	45	42	35	44.7	45.0	32.7	43.8	35.0	37.7	37.5	39.6	47.7	46.6	43.6	41.7	45.3	43.4	42.2	42.2
R01643	100 CLISSOLD PDE CAMPSIE	RES	1.F	45	42	35	47.4	48.0	35.4	46.9	38.0	40.4	40.4	42.4	50.3	49.3	46.3	44.7	48.1	46.2	44.9	44.9
R01644	33 NORTH PARADE CAMPSIE	RES	0.F	45	42	35	45.5	55.8	33.5	55.7	48.5	38.5	48.7	48.9	62.5	61.2	57.5	46.0	55.9	56.1	56.9	56.9
R01645	1 HAROLD STREET CAMPSIE	OCC	0.F	55	55	55	39.6	47.5	27.6	47.3	37.7	32.6	38.2	38.9	51.5	49.3	47.5	45.1	47.7	47.4	45.0	45.0
R01646	98 CLISSOLD PARADE CAMPSIE	RES	0.F	45	42	35	45.1	45.7	33.1	44.6	35.6	38.1	38.0	40.1	47.8	46.8	43.9	42.5	45.8	43.9	42.4	42.4
R01646	98 CLISSOLD PARADE CAMPSIE	RES	1.F	45	42	35	48.0	48.4	36.0	47.3	38.2	41.0	40.7	42.9	50.7	49.6	46.8	45.4	48.7	46.8	45.1	45.1
R01647	32 NORTH PARADE CAMPSIE	RES	0.F	45	42	35	45.4	54.4	33.4	54.2	47.0	38.4	47.2	47.5	61.0	59.7	56.1	44.2	54.6	54.6	55.4	55.4

R01647	32 NORTH PARADE CAMPSIE	RES	1.F	45	42	35	47.3	58.5	35.3	58.4	51.2	40.3	51.4	51.6	61.0	61.6	56.1	46.2	54.8	55.2	57.1	57.1
R01648	96 CLISSOLD PARADE CAMPSIE	RES	0.F	45	42	35	45.0	45.2	33.0	44.1	35.0	38.0	37.6	39.8	46.9	46.1	43.2	42.2	45.4	43.3	41.6	41.6
R01648	96 CLISSOLD PARADE CAMPSIE	RES	1.F	45	42	35	47.6	47.9	35.6	46.8	37.7	40.6	40.2	42.4	49.3	48.5	45.7	44.9	48.0	45.9	44.0	44.0
R01649	31 NORTH PDE CAMPSIE	RES	0.F	45	42	35	45.3	53.8	33.3	53.7	46.4	38.3	46.6	47.0	60.5	59.2	55.6	45.1	54.1	54.2	54.8	54.8
R01649	31 NORTH PDE CAMPSIE	RES	1.F	45	42	35	47.1	57.4	35.1	57.3	50.2	40.1	50.3	50.6	60.4	60.7	55.5	46.2	54.3	54.5	56.2	56.2
R01650	44 SOUTH PDE CAMPSIE	RES	0.F	45	42	35	42.4	54.8	30.4	54.8	47.5	35.4	47.6	47.7	56.2	57.4	51.5	44.3	50.5	51.0	52.8	52.8
R01650	44 SOUTH PDE CAMPSIE	RES	1.F	45	42	35	47.6	59.3	35.6	59.2	52.0	40.6	52.1	52.3	57.2	60.9	52.6	47.7	52.3	53.1	56.1	56.1
R01651	43 SOUTH PARADE CAMPSIE	RES	0.F	45	42	35	43.8	53.5	31.8	53.4	45.8	36.8	46.0	46.3	61.8	59.9	56.9	46.3	55.3	55.4	55.6	55.6
R01652	2 HAROLD ST CAMPSIE	RES	0.F	45	42	35	39.7	47.6	27.7	47.4	39.4	32.7	39.8	40.3	48.8	49.3	44.7	41.9	44.9	44.7	44.7	44.7
R01652	2 HAROLD ST CAMPSIE	RES	1.F	45	42	35	41.5	49.8	29.5	49.7	41.3	34.5	41.7	42.1	52.9	52.1	48.7	45.6	48.6	48.5	47.5	47.5
R01653	30 NORTH PDE CAMPSIE	RES	0.F	45	42	35	45.1	52.9	33.1	52.7	45.4	38.1	45.7	46.1	59.5	58.1	54.6	44.6	53.2	53.1	53.8	53.8
R01653	30 NORTH PDE CAMPSIE	RES	1.F	45	42	35	46.8	56.2	34.8	56.1	48.9	39.8	49.1	49.4	59.1	59.5	54.3	45.4	53.1	53.3	54.9	54.9
R01654	4 HAROLD STREET CAMPSIE	RES	0.F	45	42	35	42.7	47.2	30.7	46.8	38.7	35.7	39.5	40.5	48.6	48.8	44.6	42.2	45.4	44.6	44.2	44.2
R01654	4 HAROLD STREET CAMPSIE	RES	1.F	45	42	35	42.9	48.8	30.9	48.5	40.1	35.9	40.7	41.5	51.6	50.8	47.4	44.5	47.7	47.2	46.3	46.3
R01655	6 HAROLD STREET CAMPSIE	RES	0.F	45	42	35	37.6	44.1	25.6	43.8	35.3	30.6	35.8	36.6	46.5	45.7	42.5	40.1	42.8	42.4	41.2	41.2
R01655	6 HAROLD STREET CAMPSIE	RES	1.F	45	42	35	38.6	46.2	26.6	46.1	37.5	31.6	38.0	38.5	49.1	48.2	45.0	42.2	45.1	44.9	43.7	43.7
R01656	90 CLISSOLD PARADE CAMPSIE	RES	0.F	45	42	35	45.3	44.9	33.3	43.5	34.3	38.3	37.4	39.8	47.1	45.9	43.3	42.1	45.5	43.2	41.5	41.5
R01656	90 CLISSOLD PARADE CAMPSIE	RES	1.F	45	42	35	47.7	47.5	35.7	46.1	36.9	40.7	39.8	42.2	49.3	48.2	45.6	44.7	47.9	45.7	43.8	43.8
R01656	90 CLISSOLD PARADE CAMPSIE	RES	2.F	45	42	35	49.9	50.0	37.9	48.8	39.7	42.9	42.4	44.6	52.3	51.1	48.5	47.1	50.4	48.4	46.7	46.7
R01657	42 SOUTH PARADE CAMPSIE	RES	0.F	45	42	35	43.8	53.0	31.8	52.8	45.3	36.8	45.6	45.9	61.9	59.9	57.0	45.1	55.4	55.4	55.7	55.7
R01657	42 SOUTH PARADE CAMPSIE	RES	1.F	45	42	35	47.6	57.5	35.6	57.4	50.2	40.6	50.3	50.6	62.3	61.7	57.4	47.1	56.0	56.1	57.3	57.3
R01658	28 NORTH PDE CAMPSIE	RES	0.F	45	42	35	46.1	52.1	34.1	51.8	44.4	39.1	44.9	45.5	58.1	56.9	53.3	44.7	52.2	52.0	52.5	52.5
R01658	28 NORTH PDE CAMPSIE	RES	1.F	45	42	35	48.1	55.2	36.1	55.0	47.7	41.1	48.0	48.5	57.9	58.2	53.2	45.9	52.5	52.3	53.7	53.7
R01658	28 NORTH PDE CAMPSIE	RES	2.F	45	42	35	50.0	55.7	38.0	55.4	48.0	43.0	48.5	49.2	58.7	58.8	54.0	48.5	53.7	53.3	54.2	54.2
R01658	28 NORTH PDE CAMPSIE	RES	3.F	45	42	35	51.3	57.3	39.3	57.0	49.3	44.3	49.9	50.5	59.9	60.0	55.4	51.0	55.3	54.9	55.4	55.4
R01659	88 CLISSOLD PDE CAMPSIE	RES	0.F	45	42	35	37.2	38.4	25.2	37.5	28.6	30.2	30.6	32.5	39.8	39.2	36.1	35.2	38.1	36.4	34.6	34.6
R01659	88 CLISSOLD PDE CAMPSIE	RES	1.F	45	42	35	42.5	42.2	30.5	40.9	31.6	35.5	34.6	37.0	43.2	42.4	39.8	39.6	42.5	40.1	37.9	37.9
R01660	41 SOUTH PDE CAMPSIE	RES	0.F	45	42	35	44.8	52.9	32.8	52.7	45.0	37.8	45.4	45.8	61.1	59.1	56.2	46.0	54.7	54.7	54.9	54.9
R01660	41 SOUTH PDE CAMPSIE	RES	1.F	45	42	35	47.8	56.7	35.8	56.6	49.2	40.8	49.4	49.8	61.2	60.6	56.4	47.8	55.3	55.3	56.2	56.2
R01661	86 CLISSOLD PARADE CAMPSIE	RES	0.F	45	42	35	39.9	40.8	27.9	39.8	31.0	32.9	33.1	35.1	42.5	41.8	38.7	37.5	40.6	38.8	37.3	37.3
R01661	86 CLISSOLD PARADE CAMPSIE	RES	1.F	45	42	35	39.6	42.2	27.6	41.5	32.7	32.6	34.1	35.7	44.5	43.5	40.6	39.1	41.8	40.7	39.0	39.0
R01662	40 SOUTH PARADE CAMPSIE	RES	0.F	45	42	35	48.7	52.3	36.7	51.7	43.8	41.7	44.8	45.9	60.3	58.3	55.5	46.8	54.4	54.0	54.0	54.0
R01662	40 SOUTH PARADE CAMPSIE	RES	1.F	45	42	35	49.0	54.7	37.0	54.4	46.8	42.0	47.4	48.1	60.3	59.1	55.5	47.4	54.6	54.3	54.8	54.8
R01663	6 DUKE STREET CAMPSIE	RES	0.F	45	42	35	42.7	44.1	30.7	43.3	34.4	35.7	36.3	38.1	47.8	46.3	43.6	41.6	44.7	43.4	41.8	41.8
R01663	6 DUKE STREET CAMPSIE	RES	1.F	45	42	35	39.8	45.5	27.8	45.2	36.7	32.8	37.3	38.2	48.0	47.2	43.9	42.8	44.7	44.2	42.3	42.3
R01664	27 NORTH PDE CAMPSIE	RES	0.F	45	42	35	45.9	51.1	33.9	50.7	43.2	38.9	43.8	44.6	56.7	55.6	51.9	43.8	51.0	50.7	51.2	51.2
R01664	27 NORTH PDE CAMPSIE	RES	1.F	45	42	35	47.8	53.8	35.8	53.5	46.1	40.8	46.6	47.3	56.6	56.8	51.9	45.2	51.5	51.1	52.3	52.3
R01665	84 CLISSOLD PARADE CAMPSIE	RES	0.F	45	42	35	40.4	39.1	28.4	37.4	27.7	33.4	31.7	34.5	41.2	39.8	37.6	36.8	40.2	37.6	35.4	35.4
R01665	84 CLISSOLD PARADE CAMPSIE	RES	1.F	45	42	35	43.1	41.8	31.1	39.9	30.1	36.1	34.3	37.1	43.9	42.3	40.2	39.6	42.9	40.2	37.9	37.9
R01666	8 DUKE STREET CAMPSIE	RES	0.F	45	42	35	37.1	41.3	25.1	40.9	32.1	30.1	33.1	34.2	44.4	43.1	40.3	38.4	41.0	40.3	38.6	38.6
R01666	8 DUKE STREET CAMPSIE	RES	1.F	45	42	35	37.9	43.8	25.9	43.5	34.6	30.9	35.3	36.1	46.8	45.5	42.8	40.6	43.3	42.8	41.0	41.0
R01667	26 NORTH PARADE CAMPSIE	RES	0.F	45	42	35	43.5	50.1	31.5	49.9	42.4	36.5	42.8	43.4	57.4	55.8	52.5	43.0	51.2	51.1	51.5	51.5
R01667	26 NORTH PARADE CAMPSIE	RES	1.F	45	42	35	45.7	53.2	33.7	53.0	45.7	38.7	46.0	46.5	57.3	57.0	52.5	44.1	51.5	51.4	52.5	52.5
R01667	26 NORTH PARADE CAMPSIE	RES	2.F	45	42	35	47.0	53.6	35.0	53.4	45.9	40.0	46.3	46.9	57.0	56.9	52.3	45.5	51.7	51.4	52.4	52.4
R01668	24 NORTH PDE CAMPSIE	RES	0.F	45	42	35	43.2	48.7	31.2	48.4	40.9	36.2	41.4	42.2	56.7	54.9	51.8	42.6	50.6	50.4	50.6	50.6
R01668	24 NORTH PDE CAMPSIE	RES	1.F	45	42	35	44.9	52.4	32.9	52.2	44.9	37.9	45.2	45.7	56.7	56.2	51.8	43.5	50.8	50.7	51.8	51.8
R01668	24 NORTH PDE CAMPSIE	RES	2.F	45	42	35	46.5	52.6	34.5	52.3	44.9	39.5	45.4	46.0	56.3	56.1	51.6	44.3	50.9	50.6	51.6	51.6
R01669	39 SOUTH PARADE CAMPSIE	RES	0.F	45	42	35	47.8	51.0	35.8	50.4	42.7	40.8	43.7	44.9	58.4	56.6	53.6	44.9	52.7	52.2	52.3	52.3
R01670	7 DUKE STREET CAMPSIE	OME	0.F	55	55	55	36.9	41.7	24.9	41.3	33.0	29.9	33.8	34.8	44.3	43.7	40.1	37.6	40.6	39.9	39.1	39.1
R01671	38 SOUTH PDE CAMPSIE	RES	0.F	45	42	35	47.5	50.2	35.5	49.6	41.7	40.5	42.9	44.2	57.1	55.3	52.3	44.5	51.6	51.0	51.1	51.1
R01671	38 SOUTH PDE CAMPSIE	RES	1.F	45	42	35	47.7	53.2	35.7	52.9	45.5	40.7	46.0	46.7	57.2	56.8	52.4	45.0	51.8	51.4	52.3	52.3
R01672	95 FREDERICK STREET CAMPSIE	RES	0.F	36	36	32	38.5	38.4	26.5	37.1	28.1	31.5	30.8	33.2	42.0	40.5	37.9	36.9	39.5	37.8	35.6	35.6
R01673	9 DUKE ST CAMPSIE	RES	0.F	45	42	35	35.5	40.8	23.5	40.4	32.0	28.5	32.7	33.6	43.9	42.9	39.7	36.8	40.0	39.4	38.4	38.4
R01673	9 DUKE ST CAMPSIE	RES	1.F	45	42	35	36.9	42.9	24.9	42.7	34.1	29.9	34.7	35.5	46.2	45.1	42.0	39.5	42.3	41.9	40.5	40.5
R01673	9 DUKE ST CAMPSIE	RES	2.F	45	42	35	40.6	46.4	28.6	46.1	37.6	33.6	38.2	39.0	49.9	48.8	45.7	43.3	46.0	45.6	44.1	44.1
R01674	93 FREDERICK STREET CAMPSIE	RES	0.F	36	36	32	33.5	35.8	21.5	35.1	26.3	26.5	27.9	29.4	38.0	37.1	34.1	32.5	35.4	34.1	32.6	32.6
R01675	37 SOUTH PARADE CAMPSIE	RES	0.F	45	42	35	47.1	49.5	35.1	48.8	40.9	40.1	42.2	43.6	56.4	54.6	51.6	44.0	51.0	50.3	50.4	50.4
R01675	37 SOUTH PARADE CAMPSIE	RES	1.F	45	42	35	47.4	52.6	35.4	52.2	44.8	40.4	45.4	46.2	56.5	56.1	51.8	44.7	51.2	50.8	51.7	51.7
R01676	91 FREDERICK ST CAMPSIE	RES	0.F	36	36	32	42.9	41.0	30.9	38.9	29.2	35.9	33.8	36.8	42.5	41.3	38.9	38.3	42.1	38.9	37.0	37.0
R01676	91 FREDERICK ST CAMPSIE	RES	1.F	36	36	32	44.3	42.7	32.3	40.8	31.1	37.3	35.4	38.3	44.6	43.2	40.9	40.2	43.8	40.9	38.9	38.9
R01677	11 DUKE STREET CAMPSIE	RES	0.F	45	42	35	35.2	40.1	23.2	39.8	31.2	28.2	32.0	33.0	42.5	41.7	38.5	36.4	39.1	38.5	37.2	37.2
R01677	11 DUKE STREET CAMPSIE	RES	1.F	45	42	35	36.7	42.2	24.7	41.9	33.2	29.7	33.9	34.8	44.9	43.9	40.9	38.7	41.4	40.9	39.4	39.4
R01678	36 SOUTH PDE CAMPSIE	RES	0.F	45	42	35	46.7	49.0	34.7	48.3	40.3	39.7	41.7	43.1	55.8	54.0	51.1	43.7	50.5	49.7	49.8	49.8
R01678	36 SOUTH PDE CAMPSIE	RES	1.F	45	42	35	47.1	49.2	35.1	48.5	40.4	40.1	41.8	43.3	56.0	54.1	51.2	44.4	50.8	50.0	49.9	49.9
R01679	89 FREDERICK STREET CAMPSIE	RES	0.F	36	36	32	34.0	36.7	22.0	36.1	27.2	27.0	28.6	30.1	39.1	38.1	35.2	33.5	36.4	35.3	33.6	33.6
R01680	35 SOUTH PARADE CAMPSIE	RES	0.F	45	42	35	46.4	48.6	34.4	47.8	39.9	39.4	41.2	42.7	55.1	53.3	50.3	43.5	49.9	49.1	49.1	49.1

R01681	87 FREDERICK STREET CAMPSIE	RES	0.F	36	36	32	35.0	37.0	23.0	36.2	27.3	28.0	29.0	30.7	40.1	38.8	36.1	34.0	37.1	35.9	34.3	34.3
R01682	85 FREDERICK STREET CAMPSIE	RES	0.F	36	36	32	40.1	39.0	28.1	37.4	27.9	33.1	31.6	34.3	41.6	40.2	37.8	36.6	40.1	37.7	35.8	35.8
R01683	34 SOUTH PARADE CAMPSIE	RES	0.F	45	42	35	46.2	48.1	34.2	47.4	39.4	39.2	40.8	42.3	55.7	53.7	50.9	43.2	50.2	49.5	49.5	49.5
R01683	34 SOUTH PARADE CAMPSIE	RES	1.F	45	42	35	46.7	48.6	34.7	47.8	39.6	39.7	41.1	42.7	54.9	53.2	50.3	44.0	50.0	49.1	48.9	48.9
R01684	84 FREDERICK STREET CAMPSIE	RES	0.F	36	36	32	45.5	48.9	33.5	48.4	40.6	38.5	41.6	42.7	56.1	54.3	51.3	44.0	50.5	50.0	50.0	50.0
R01684	84 FREDERICK STREET CAMPSIE	RES	1.F	36	36	32	46.9	52.4	34.9	52.1	44.7	39.9	45.2	45.9	56.2	55.9	51.4	44.9	50.9	50.5	51.4	51.4
R01685	33 SOUTH PARADE CAMPSIE	RES	0.F	45	42	35	48.1	48.9	36.1	47.9	39.6	41.1	41.6	43.5	55.6	53.7	50.9	44.9	50.8	49.7	49.4	49.4
R01685	33 SOUTH PARADE CAMPSIE	RES	1.F	45	42	35	48.5	49.4	36.5	48.4	39.9	41.5	41.9	43.8	55.2	53.4	50.6	45.7	50.8	49.6	49.1	49.1
R01686	1 PARK STREET CAMPSIE	RES	0.F	45	42	35	36.5	38.0	24.5	37.2	28.4	29.5	30.2	32.0	42.7	41.0	38.4	34.8	38.9	37.7	36.7	36.7
R01687	83 FREDERICK STREET CAMPSIE	RES	0.F	36	36	32	36.4	37.1	24.4	36.0	27.1	29.4	29.4	31.5	40.9	39.4	36.7	34.2	37.8	36.3	34.9	34.9
R01688	1 PARK STREET CAMPSIE	RES	0.F	45	42	35	38.8	40.8	26.8	40.1	31.6	31.8	33.1	34.7	43.9	42.9	39.7	36.9	40.6	39.3	38.5	38.5
R01689	3 PARK STREET CAMPSIE	RES	0.F	45	42	35	37.8	39.8	25.8	39.0	30.4	30.8	32.0	33.7	44.1	42.7	39.7	36.2	40.2	39.1	38.3	38.3
R01689	3 PARK STREET CAMPSIE	RES	1.F	45	42	35	41.8	42.5	29.8	41.4	32.8	34.8	35.0	37.0	46.3	45.0	42.0	38.9	43.0	41.5	40.6	40.6
R01690	81 FREDERICK ST CAMPSIE	RES	0.F	36	36	32	39.5	38.7	27.5	37.2	27.8	32.5	31.2	33.8	41.4	40.0	37.5	36.0	39.6	37.3	35.6	35.6
R01690	81 FREDERICK ST CAMPSIE	RES	1.F	36	36	32	42.5	41.3	30.5	39.6	30.0	35.5	33.9	36.6	43.9	42.4	40.1	38.8	42.4	39.9	38.1	38.1
R01691	82 FREDERICK STREET CAMPSIE	RES	0.F	36	36	32	37.5	45.5	25.5	45.3	37.8	30.5	38.1	38.5	44.5	46.9	40.4	37.8	41.0	40.9	42.1	42.1
R01692	32 SOUTH PDE CAMPSIE	RES	0.F	36	36	32	37.5	45.5	25.5	45.3	37.8	30.5	38.1	38.6	54.3	52.3	49.4	38.7	47.9	47.8	48.1	48.1
R01693	31 SOUTH PARADE CAMPSIE	RES	0.F	36	36	32	45.3	47.7	33.3	47.0	39.1	38.3	40.4	41.8	54.2	52.6	49.5	42.3	48.9	48.2	48.3	48.3
R01694	80 FREDERICK STREET CAMPSIE	RES	0.F	36	36	32	36.8	40.8	24.8	40.4	32.4	29.8	33.3	34.3	41.9	42.4	37.8	35.6	38.9	37.9	37.8	37.8
R01694	80 FREDERICK STREET CAMPSIE	RES	1.F	36	36	32	39.0	43.0	27.0	42.5	34.8	32.0	35.7	36.7	45.0	45.3	40.6	37.1	41.1	40.2	40.7	40.7
R01695	30 SOUTH PARADE CAMPSIE	RES	0.F	36	36	32	35.1	44.5	23.1	44.3	37.0	28.1	37.2	37.5	52.2	50.5	47.3	34.7	45.6	45.7	46.3	46.3
R01695	30 SOUTH PARADE CAMPSIE	RES	1.F	36	36	32	44.0	45.8	32.0	45.0	37.3	37.0	38.7	40.2	53.0	51.3	48.2	40.0	47.6	46.8	47.0	47.0
R01696	78 FREDERICK STREET CAMPSIE	RES	0.F	36	36	32	37.0	43.6	25.0	43.4	35.8	30.0	36.2	36.8	43.4	45.1	39.3	36.8	40.0	39.6	40.4	40.4
R01697	2 PARK ST CAMPSIE	RES	0.F	36	36	32	35.1	39.5	23.1	39.1	30.6	28.1	31.5	32.6	42.7	41.7	38.5	36.2	39.0	38.3	37.1	37.1
R01697	2 PARK ST CAMPSIE	RES	1.F	36	36	32	38.1	42.5	26.1	42.1	33.7	31.1	34.6	35.6	45.7	44.8	41.5	39.4	42.0	41.4	40.1	40.1
R01698	29 SOUTH PDE CAMPSIE	RES	0.F	36	36	32	34.8	44.7	22.8	44.6	37.0	27.8	37.2	37.5	51.9	50.3	47.1	38.7	45.7	45.8	45.9	45.9
R01698	29 SOUTH PDE CAMPSIE	RES	1.F	36	36	32	38.0	45.3	26.0	45.1	37.2	31.0	37.7	38.2	52.2	50.5	47.5	40.2	46.3	46.2	46.2	46.2
R01699	21 NORTH PARADE CAMPSIE	RES	0.F	36	36	32	44.8	46.1	32.8	45.2	36.9	37.8	38.7	40.4	52.9	51.0	48.2	42.5	48.0	47.1	46.7	46.7
R01700	76 FREDERICK STREET CAMPSIE	RES	0.F	36	36	32	37.3	44.7	25.3	44.5	36.8	30.3	37.2	37.7	43.3	45.8	39.5	37.7	40.4	40.2	41.1	41.1
R01701	4 PARK ST CAMPSIE	RES	0.F	36	36	32	34.2	37.9	22.2	37.4	28.9	27.2	29.9	31.1	40.6	39.8	36.5	34.5	37.3	36.5	35.2	35.2
R01701	4 PARK ST CAMPSIE	RES	1.F	36	36	32	35.8	40.7	23.8	40.3	32.0	28.8	32.8	33.7	43.7	43.0	39.5	36.9	39.9	39.3	38.4	38.4
R01701	4 PARK ST CAMPSIE	RES	2.F	36	36	32	36.4	43.1	24.4	42.8	34.3	29.4	34.8	35.5	46.3	45.2	42.2	40.1	42.5	42.1	40.6	40.6
R01702	20 NORTH PARADE CAMPSIE	RES	0.F	36	36	32	34.9	39.1	22.9	38.7	30.8	27.9	31.7	32.6	42.3	41.9	37.8	33.8	38.0	37.2	37.3	37.3
R01703	28 SOUTH PDE CAMPSIE	RES	0.F	36	36	32	44.6	46.1	32.6	45.2	37.0	37.6	38.7	40.4	53.2	51.2	48.5	41.7	48.0	47.2	47.0	47.0
R01703	28 SOUTH PDE CAMPSIE	RES	1.F	36	36	32	44.9	46.4	32.9	45.6	37.3	37.9	39.0	40.6	53.4	51.4	48.7	42.2	48.3	47.5	47.2	47.2
R01704	74 FREDERICK STREET CAMPSIE	RES	0.F	36	36	32	36.8	42.2	24.8	41.9	34.0	29.8	34.6	35.4	45.3	44.9	40.8	36.9	40.9	40.4	40.3	40.3
R01704	74 FREDERICK STREET CAMPSIE	RES	1.F	36	36	32	40.3	43.3	28.3	42.7	34.7	33.3	35.8	37.1	47.8	46.7	43.3	38.6	43.3	42.5	42.3	42.3
R01705	27 SOUTH PARADE CAMPSIE	RES	0.F	36	36	32	44.4	45.7	32.4	44.9	36.6	37.4	38.4	40.1	51.8	50.1	47.2	41.4	47.1	46.1	45.8	45.8
R01705	27 SOUTH PARADE CAMPSIE	RES	1.F	36	36	32	44.7	46.1	32.7	45.3	36.9	37.7	38.6	40.4	51.7	50.0	47.2	42.1	47.2	46.2	45.7	45.7
R01705	27 SOUTH PARADE CAMPSIE	RES	2.F	36	36	32	45.2	48.6	33.2	48.1	40.4	38.2	41.3	42.5	52.5	51.8	47.9	42.6	47.9	47.1	47.4	47.4
R01706	70 FREDERICK STREET CAMPSIE	RES	0.F	36	36	32	37.7	41.5	25.7	41.0	33.0	30.7	33.9	35.0	42.9	43.1	38.9	36.7	39.9	38.9	38.5	38.5
R01707	68 FREDERICK STREET CAMPSIE	RES	0.F	36	36	32	37.8	42.0	25.8	41.6	33.6	30.8	34.4	35.5	42.9	43.5	38.9	36.9	40.0	39.0	38.8	38.8
R01707	68 FREDERICK STREET CAMPSIE	RES	1.F	36	36	32	39.5	42.8	27.5	42.3	34.2	32.5	35.2	36.4	44.0	44.3	39.9	38.0	41.2	40.0	39.6	39.6
R01708	26 SOUTH PARADE CAMPSIE	RES	0.F	36	36	32	30.6	42.6	18.6	42.5	35.2	23.6	35.3	35.5	50.7	49.0	45.8	35.9	44.2	44.3	44.6	44.6
R01708	26 SOUTH PARADE CAMPSIE	RES	1.F	36	36	32	33.7	43.2	21.7	43.0	35.5	26.7	35.8	36.1	51.0	49.2	46.1	37.5	44.7	44.7	44.9	44.9
R01709	17 NORTH PARADE CAMPSIE	RES	0.F	36	36	32	42.1	44.1	30.1	43.4	35.3	35.1	36.7	38.2	45.9	45.9	41.7	39.1	43.0	41.5	41.4	41.4
R01710	1 GOULD STREET CAMPSIE	RES	0.F	36	36	32	36.2	39.0	24.2	38.4	29.3	29.2	30.8	32.3	43.7	41.8	39.4	36.8	39.9	39.0	37.3	37.3
R01710	1 GOULD STREET CAMPSIE	RES	1.F	36	36	32	37.3	41.2	25.3	40.8	32.0	30.3	33.0	34.2	45.9	44.2	41.6	38.8	41.8	41.2	39.6	39.6
R01711	26 SOUTH PARADE CAMPSIE	RES	0.F	36	36	32	33.9	43.5	21.9	43.4	35.7	26.9	35.9	36.2	50.6	48.9	45.8	38.3	44.6	44.6	44.6	44.6
R01711	26 SOUTH PARADE CAMPSIE	RES	1.F	36	36	32	32.8	44.0	20.8	43.9	36.0	25.8	36.2	36.4	50.9	49.2	46.2	39.4	45.0	45.0	44.8	44.8
R01712	1 GOULD STREET CAMPSIE	RES	0.F	36	36	32	35.6	37.7	23.6	37.0	28.4	28.6	30.0	31.5	41.9	40.5	37.5	34.4	38.1	37.0	36.0	36.0
R01713	16 NORTH PARADE CAMPSIE	RES	0.F	36	36	32	33.3	37.2	21.3	36.7	28.8	26.3	29.7	30.7	41.0	40.2	36.5	31.6	36.5	35.7	35.8	35.8
R01713	16 NORTH PARADE CAMPSIE	RES	1.F	36	36	32	38.7	42.2	26.7	41.7	33.8	31.7	34.8	35.9	46.1	45.3	41.6	36.6	41.6	40.8	40.9	40.9
R01714	66 FREDERICK STREET CAMPSIE	RES	0.F	36	36	32	40.2	40.1	28.2	38.8	30.1	33.2	32.7	35.0	43.4	42.2	39.2	36.6	40.7	38.7	37.8	37.8
R01714	66 FREDERICK STREET CAMPSIE	RES	1.F	36	36	32	41.8	42.8	29.8	41.9	33.6	34.8	35.5	37.3	44.8	44.5	40.7	38.5	42.3	40.5	40.0	40.0
R01715	15 NORTH PARADE CAMPSIE	RES	0.F	36	36	32	41.9	43.8	29.9	43.1	34.9	34.9	36.4	37.9	44.8	45.1	40.9	39.3	42.7	41.0	40.5	40.5
R01716	62 FREDERICK STREET CAMPSIE	RES	0.F	36	36	32	40.0	39.6	28.0	38.3	29.5	33.0	32.3	34.6	43.5	42.1	39.3	36.7	40.7	38.7	37.7	37.7
R01716	62 FREDERICK STREET CAMPSIE	RES	1.F	36	36	32	41.6	42.9	29.6	42.0	33.8	34.6	35.5	37.2	45.9	45.2	41.6	38.8	42.7	41.2	40.7	40.7
R01717	14 NORTH PARADE CAMPSIE	RES	0.F	36	36	32	41.9	43.7	29.9	43.0	34.8	34.9	36.3	37.9	44.9	45.0	40.9	39.2	42.6	40.9	40.5	40.5
R01718	24 SOUTH PARADE CAMPSIE	RES	0.F	36	36	32	43.4	44.7	31.4	43.8	35.5	36.4	37.3	39.0	50.6	48.8	46.0	40.5	46.0	44.9	44.6	44.6
R01718	24 SOUTH PARADE CAMPSIE	RES	1.F	36	36	32	43.8	45.1	31.8	44.2	35.8	36.8	37.6	39.4	51.8	49.9	47.2	41.2	47.0	46.0	45.6	45.6
R01719	60 FREDERICK STREET CAMPSIE	RES	0.F	36	36	32	40.8	40.6	28.8	39.3	30.7	33.8	33.3	35.5	44.1	42.9	39.9	37.5	41.4	39.4	38.4	38.4
R01719	60 FREDERICK STREET CAMPSIE	RES	1.F	36	36	32	42.3	43.6	30.3	42.7	34.5	35.3	36.2	38.0	46.0	45.5	41.8	39.5	43.2	41.5	41.0	41.0
R01720	13 NORTH PARADE CAMPSIE	RES	0.F	36	36	32	42.2	43.7	30.2	42.8	34.5	35.2	36.2	37.9	49.1	47.5	44.6	39.7	44.7	43.6	43.2	43.2
R01721	2 GOULD STREET CAMPSIE	RES	0.F	36	36	32	35.9	38.0	23.9	37.3	28.9	28.9	30.4	31.9	43.9	42.1	39.3	34.1	39.2	38.3	37.8	37.8
R01722	58 FREDERICK STREET CAMPSIE	RES	0.F	36	36	32	38.6	40.6	26.6	39.9	31.8	31.6	33.2	34.7	42.6	42.5	38.5	36.1	39.7	38.3	37.9	37.9

R01722	58 FREDERICK STREET CAMPSIE	RES	1.F	36	36	32	39.9	42.8	27.9	42.2	34.0	32.9	35.2	36.5	44.0	44.2	40.1	38.4	41.5	40.2	39.5	39.5
R01723	23 SOUTH PARADE CAMPSIE	RES	0.F	36	36	32	44.6	45.5	32.6	44.5	36.0	37.6	38.0	39.9	50.4	48.9	46.0	41.7	46.4	45.1	44.5	44.5
R01724	2 GOULD STREET CAMPSIE	RES	0.F	36	36	32	32.9	35.4	20.9	34.8	26.0	25.9	27.5	29.0	39.1	37.7	34.9	32.7	35.7	34.7	33.1	33.1
R01724	2 GOULD STREET CAMPSIE	RES	1.F	36	36	32	34.0	38.6	22.0	38.2	29.5	27.0	30.4	31.4	43.0	41.4	38.7	36.0	38.9	38.4	36.8	36.8
R01725	11 NORTH PARADE CAMPSIE	RES	0.F	36	36	32	37.3	39.7	25.3	39.0	31.0	30.3	32.3	33.7	44.2	43.1	39.6	35.2	39.8	38.9	38.6	38.6
R01725	11 NORTH PARADE CAMPSIE	RES	1.F	36	36	32	42.2	44.1	30.2	43.4	35.1	35.2	36.6	38.2	48.1	47.0	43.7	40.4	44.3	43.2	42.5	42.5
R01725	11 NORTH PARADE CAMPSIE	RES	2.F	36	36	32	44.9	46.9	32.9	46.2	37.9	37.9	39.4	40.9	48.9	48.6	44.8	42.7	46.1	44.7	44.0	44.0
R01726	56 FREDERICK STREET CAMPSIE	RES	0.F	36	36	32	41.0	41.4	29.0	40.3	32.0	34.0	34.2	36.1	44.8	43.8	40.5	37.7	41.8	40.0	39.4	39.4
R01726	56 FREDERICK STREET CAMPSIE	RES	1.F	36	36	32	42.4	42.9	30.4	41.8	33.4	35.4	35.6	37.6	46.1	45.2	41.9	39.3	43.2	41.4	40.7	40.7
R01727	22 SOUTH PARADE CAMPSIE	RES	0.F	36	36	32	35.2	41.1	23.2	40.8	33.4	28.2	33.9	34.6	47.9	46.4	43.0	32.3	41.7	41.5	42.2	42.2
R01727	22 SOUTH PARADE CAMPSIE	RES	1.F	36	36	32	44.6	45.9	32.6	45.0	36.4	37.6	38.3	40.1	50.8	49.2	46.4	42.2	46.8	45.6	44.9	44.9
R01728	21 SOUTH PARADE CAMPSIE	RES	0.F	36	36	32	42.6	43.7	30.6	42.7	34.3	35.6	36.2	38.1	49.4	47.7	44.9	39.7	45.0	43.9	43.4	43.4
R01728	21 SOUTH PARADE CAMPSIE	RES	1.F	36	36	32	42.9	44.1	30.9	43.2	34.7	35.9	36.6	38.4	50.8	48.8	46.2	40.3	46.0	45.0	44.5	44.5
R01729	54 FREDERICK ST CAMPSIE	RES	0.F	36	36	32	38.7	41.1	26.7	40.4	32.2	31.7	33.6	35.0	42.8	42.7	38.7	36.8	40.1	38.7	38.1	38.1
R01729	54 FREDERICK ST CAMPSIE	RES	1.F	36	36	32	40.0	42.0	28.0	41.2	32.9	33.0	34.4	36.0	43.8	43.5	39.8	38.0	41.2	39.8	38.9	38.9
R01729	54 FREDERICK ST CAMPSIE	RES	2.F	36	36	32	41.2	42.7	29.2	41.9	33.4	34.2	35.2	36.9	45.4	44.7	41.3	38.9	42.5	41.0	40.2	40.2
R01730	10 NORTH PARADE CAMPSIE	RES	0.F	36	36	32	41.1	42.3	29.1	41.4	33.1	34.1	34.9	36.7	43.2	43.4	39.4	38.1	41.5	39.5	38.9	38.9
R01730	10 NORTH PARADE CAMPSIE	RES	1.F	36	36	32	42.0	45.5	30.0	45.0	37.3	35.0	38.2	39.3	44.5	46.6	40.6	39.2	42.6	41.1	41.9	41.9
R01731	52 FREDERICK STREET CAMPSIE	RES	0.F	36	36	32	38.8	40.8	26.8	40.0	31.7	31.8	33.2	34.8	42.8	42.4	38.7	36.7	40.1	38.6	37.8	37.8
R01732	1 OSWALD STREET CAMPSIE	RES	0.F	36	36	32	38.9	39.2	26.9	38.1	29.3	31.9	31.7	33.8	43.9	42.3	39.5	35.8	40.3	38.8	37.9	37.9
R01733	9 NORTH PDE CAMPSIE	RES	0.F	36	36	32	41.2	42.5	29.2	41.6	33.2	34.2	35.0	36.8	46.9	45.6	42.4	38.4	43.0	41.7	41.2	41.2
R01733	9 NORTH PDE CAMPSIE	RES	1.F	36	36	32	42.0	45.4	30.0	44.9	37.1	35.0	38.1	39.2	47.7	47.7	43.3	39.5	43.9	42.8	43.2	43.2
R01734	3 OSWALD STREET CAMPSIE	RES	0.F	36	36	32	33.5	36.3	21.5	35.7	27.6	26.5	28.8	30.1	40.2	39.3	35.8	31.7	36.1	35.2	34.8	34.8
R01734	3 OSWALD STREET CAMPSIE	RES	1.F	36	36	32	36.7	40.4	24.7	39.9	32.0	29.7	33.0	34.0	45.1	44.0	40.4	35.0	40.2	39.5	39.6	39.6
R01735	50 FREDERICK STREET CAMPSIE	RES	0.F	36	36	32	38.9	41.0	26.9	40.3	32.0	31.9	33.5	35.0	42.8	42.6	38.8	36.8	40.2	38.7	38.0	38.0
R01735	50 FREDERICK STREET CAMPSIE	RES	1.F	36	36	32	40.1	41.8	28.1	41.0	32.7	33.1	34.3	35.9	43.8	43.4	39.8	37.9	41.2	39.7	38.8	38.8
R01736	8 NORTH PARADE CAMPSIE	RES	0.F	36	36	32	38.5	40.2	26.5	39.4	30.7	31.5	32.4	34.2	42.7	41.8	38.7	36.9	40.0	38.6	37.3	37.3
R01736	8 NORTH PARADE CAMPSIE	RES	1.F	36	36	32	40.1	42.3	28.1	41.6	33.3	33.1	34.7	36.2	43.4	43.5	39.6	38.1	41.2	39.7	38.9	38.9
R01737	48 FREDERICK STREET CAMPSIE	RES	0.F	36	36	32	40.5	40.5	28.5	39.2	30.5	33.5	33.1	35.3	43.7	42.6	39.5	37.2	41.1	39.1	38.1	38.1
R01737	48 FREDERICK STREET CAMPSIE	RES	1.F	36	36	32	40.1	41.0	28.1	40.0	31.6	33.1	33.6	35.4	43.7	42.9	39.5	37.4	41.0	39.3	38.4	38.4
R01738	19 SOUTH PARADE CAMPSIE	RES	0.F	36	36	32	43.4	44.3	31.4	43.4	34.8	36.4	36.8	38.7	49.0	47.5	44.6	40.7	45.2	43.9	43.1	43.1
R01738	19 SOUTH PARADE CAMPSIE	RES	1.F	36	36	32	43.6	44.8	31.6	43.9	35.3	36.6	37.2	39.0	49.5	47.9	45.1	41.4	45.7	44.4	43.5	43.5
R01739	7 NORTH PARADE CAMPSIE	RES	0.F	36	36	32	33.6	40.8	21.6	40.6	32.4	26.6	32.9	33.5	42.6	42.5	38.5	37.0	39.1	38.8	37.7	37.7
R01739	7 NORTH PARADE CAMPSIE	RES	1.F	36	36	32	36.6	44.3	24.6	44.1	36.4	29.6	36.8	37.3	43.6	45.6	39.6	38.2	40.5	40.3	40.8	40.8
R01740	18 SOUTH PARADE CAMPSIE	RES	0.F	36	36	32	43.4	44.3	31.4	43.3	34.7	36.4	36.7	38.7	49.6	47.8	45.1	40.7	45.5	44.2	43.5	43.5
R01740	18 SOUTH PARADE CAMPSIE	RES	1.F	36	36	32	43.7	44.7	31.7	43.8	35.1	36.7	37.1	39.0	49.9	48.2	45.5	41.3	45.9	44.7	43.9	43.9
R01741	6 NORTH PARADE CAMPSIE	RES	0.F	36	36	32	38.7	40.1	26.7	39.2	31.2	31.7	32.8	34.5	43.8	43.0	39.4	35.0	40.0	38.6	38.6	38.6
R01741	6 NORTH PARADE CAMPSIE	RES	1.F	36	36	32	39.9	41.2	27.9	40.3	32.1	32.9	33.9	35.6	44.8	43.9	40.4	36.8	41.2	39.8	39.4	39.4
R01741	6 NORTH PARADE CAMPSIE	RES	2.F	36	36	32	41.2	42.9	29.2	42.1	33.8	34.2	35.4	37.0	45.2	44.6	41.1	38.9	42.4	40.9	40.1	40.1
R01742	46 FREDERICK ST CAMPSIE	RES	0.F	36	36	32	39.3	40.5	27.3	39.5	31.1	32.3	33.0	34.8	42.9	42.2	38.8	36.7	40.2	38.6	37.7	37.7
R01743	16 SOUTH PARADE CAMPSIE	RES	0.F	36	36	32	38.0	38.3	26.0	37.2	28.9	31.0	31.1	33.1	46.4	44.2	41.6	34.1	41.2	40.2	40.0	40.0
R01743	16 SOUTH PARADE CAMPSIE	RES	1.F	36	36	32	40.5	40.9	28.5	39.7	31.5	33.5	33.6	35.6	48.4	46.3	43.6	36.6	43.3	42.3	42.1	42.1
R01744	2 OSWALD STREET CAMPSIE	RES	0.F	36	36	32	39.8	39.7	27.8	38.4	29.7	32.8	32.3	34.6	43.6	42.2	39.3	36.3	40.6	38.7	37.8	37.8
R01745	46 FREDERICK ST CAMPSIE	RES	0.F	36	36	32	36.2	37.9	24.2	37.1	28.9	29.2	30.5	32.1	39.1	39.3	35.1	33.2	36.8	35.1	34.7	34.7
R01746	4 OSWALD ST CAMPSIE	RES	0.F	36	36	32	34.2	37.4	22.2	36.8	28.4	27.2	29.6	30.9	41.3	40.1	37.0	33.9	37.4	36.5	35.6	35.6
R01746	4 OSWALD ST CAMPSIE	RES	1.F	36	36	32	36.9	41.9	24.9	41.6	33.3	29.9	34.1	35.0	46.2	45.0	41.7	38.4	41.7	41.3	40.4	40.4
R01747	44 FREDERICK STREET CAMPSIE	RES	0.F	36	36	32	39.2	40.3	27.2	39.3	30.9	32.2	32.8	34.6	42.8	42.0	38.7	36.6	40.1	38.5	37.5	37.5
R01748	80 MOORE STREET CAMPSIE	RES	0.F	36	36	32	41.6	42.5	29.6	41.5	33.1	34.6	35.1	37.0	43.6	43.6	39.8	38.4	41.9	39.8	39.1	39.1
R01749	42 FREDERICK STREET CAMPSIE	RES	0.F	36	36	32	39.1	41.2	27.1	40.5	32.1	32.1	33.6	35.1	42.8	42.6	38.9	37.2	40.4	38.9	38.0	38.0
R01750	47 BELLOMBI STREET CAMPSIE	RES	0.F	36	36	32	35.1	40.5	23.1	40.1	31.9	28.1	32.6	33.4	41.3	41.6	37.5	35.8	38.4	37.8	37.0	37.0
R01751	15 SOUTH PARADE CANTERBURY	RES	0.F	36	36	32	40.9	42.1	28.9	41.2	32.6	33.9	34.5	36.3	47.4	45.7	42.9	38.4	43.2	42.1	41.4	41.4
R01752	40 FREDERICK STREET CAMPSIE	RES	0.F	36	36	32	39.1	40.1	27.1	39.2	30.7	32.1	32.6	34.5	42.6	41.9	38.5	36.5	40.1	38.4	37.4	37.4
R01753	45 BELLOMBI STREET CAMPSIE	RES	0.F	36	36	32	31.8	33.0	19.8	32.1	23.5	24.8	25.4	27.2	36.3	35.2	32.1	29.8	33.3	31.8	30.6	30.6
R01754	14 SOUTH PARADE CANTERBURY	RES	0.F	36	36	32	33.9	39.6	21.9	39.3	31.4	26.9	32.0	32.7	45.2	43.8	40.6	35.6	40.0	39.7	39.3	39.3
R01754	14 SOUTH PARADE CANTERBURY	RES	1.F	36	36	32	41.4	43.0	29.4	42.1	33.6	34.4	35.4	37.1	46.9	45.7	42.6	39.5	43.3	42.1	41.2	41.2
R01755	43 BELLOMBI STREET CAMPSIE	RES	0.F	36	36	32	31.9	34.8	19.9	34.2	26.1	24.9	27.3	28.6	36.7	36.6	32.5	29.9	33.5	32.3	32.1	32.1
R01756	13 SOUTH PARADE CANTERBURY	RES	0.F	36	36	32	27.6	39.3	15.6	39.2	31.3	20.6	31.4	31.6	45.0	43.6	40.4	35.4	39.5	39.6	39.1	39.1
R01756	13 SOUTH PARADE CANTERBURY	RES	1.F	36	36	32	33.0	40.5	21.0	40.3	32.0	26.0	32.5	33.0	45.8	44.3	41.3	37.2	40.8	40.6	39.8	39.8
R01757	41 BELLOMBI STREET CAMPSIE	RES	0.F	36	36	32	34.2	36.6	22.2	35.9	27.9	27.2	29.2	30.6	39.6	39.1	35.3	31.9	36.0	34.8	34.6	34.6
R01757	41 BELLOMBI STREET CAMPSIE	RES	1.F	36	36	32	40.0	40.7	28.0	39.7	31.2	33.0	33.3	35.2	43.7	42.8	39.5	37.0	40.9	39.1	38.4	38.4
R01758	26 BELLOMBI STREET CAMPSIE	RES	0.F	36	36	32	42.6	43.5	30.6	42.5	33.9	35.6	35.9	37.9	47.2	45.9	42.9	40.0	43.9	42.4	41.5	41.5
R01759	1 WONGA STREET CANTERBURY	RES	0.F	36	36	32	41.6	40.6	29.6	39.0	29.5	34.6	33.2	35.8	44.8	43.0	40.6	38.0	42.1	40.1	38.7	38.7
R01759	1 WONGA STREET CANTERBURY	RES	1.F	36	36	32	42.8	43.2	30.8	42.1	33.6	35.8	35.8	37.9	46.3	45.3	42.1	39.6	43.5	41.7	40.9	40.9
R01760	12 SOUTH PARADE CANTERBURY	RES	0.F	36	36	32	26.4	38.9	14.4	38.8	30.9	19.4	31.0	31.2	44.7	43.3	40.1	35.1	39.1	39.2	38.8	38.8
R01760	12 SOUTH PARADE CANTERBURY	RES	1.F	36	36	32	31.8	39.7	19.8	39.5	31.4	24.8	31.8	32.3	45.5	43.9	40.8	36.1	40.1	40.0	39.4	39.4
R01761	39 BELLOMBI STREET CAMPSIE	RES	0.F	36	36	32	30.9	32.4	18.9	31.6	23.5	23.9	25.1	26.7	35.7	34.9	31.3	29.0	32.4	31.0	30.2	30.2

R01762	39 BELLOMBI STREET CAMPSIE	RES	1.F	36	36	32	34.4	35.8	22.4	35.0	26.7	27.4	28.4	30.1	38.9	38.1	34.6	32.4	35.8	34.4	33.5	33.5
R01763	39 BELLOMBI STREET CAMPSIE	RES	0.F	36	36	32	37.2	39.0	25.2	38.2	30.1	30.2	31.6	33.2	42.1	41.5	37.8	34.5	38.6	37.3	37.0	37.0
R01763	39 BELLOMBI STREET CAMPSIE	RES	1.F	36	36	32	40.8	41.2	28.8	40.1	31.6	33.8	33.8	35.9	43.6	42.9	39.6	37.5	41.3	39.3	38.4	38.4
R01764	5 WONGA STREET CANTERBURY	RES	0.F	36	36	32	32.1	34.1	20.1	33.3	24.6	25.1	26.3	27.9	37.4	36.2	33.2	30.8	34.2	32.9	31.7	31.7
R01765	24 BELLOMBI STREET CAMPSIE	RES	0.F	36	36	32	39.8	40.7	27.8	39.8	31.1	32.8	33.2	35.1	45.5	43.9	41.1	37.2	41.7	40.4	39.6	39.6
R01765	24 BELLOMBI STREET CAMPSIE	RES	1.F	36	36	32	40.5	43.4	28.5	42.8	34.9	33.5	36.0	37.3	46.0	45.8	41.7	38.0	42.3	41.2	41.3	41.3
R01766	35 BELLOMBI ST CAMPSIE	COM	0.F	70	70	70	39.0	40.6	27.0	39.8	31.5	32.0	33.1	34.8	43.1	42.6	39.0	36.9	40.3	38.8	38.0	38.0
R01767	7 WONGA STREET CANTERBURY	RES	0.F	36	36	32	30.3	33.4	18.3	32.8	24.0	23.3	25.3	26.7	36.9	35.5	32.7	30.6	33.5	32.6	31.0	31.0
R01768	22 BELLOMBI STREET CAMPSIE	RES	0.F	36	36	32	39.6	40.6	27.6	39.6	31.0	32.6	33.0	34.9	45.2	43.7	40.8	37.1	41.5	40.1	39.3	39.3
R01769	11 SOUTH PARADE CANTERBURY	RES	0.F	36	36	32	41.6	42.3	29.6	41.2	32.4	34.6	34.7	36.7	46.7	45.1	42.4	39.0	43.2	41.8	40.8	40.8
R01770	20 BELLOMBI ST CAMPSIE	RES	0.F	36	36	32	39.4	40.4	27.4	39.4	30.8	32.4	32.8	34.7	44.9	43.4	40.6	36.9	41.2	39.9	39.0	39.0
R01771	31 BELLOMBI STREET CAMPSIE	RES	0.F	36	36	32	31.6	33.3	19.6	32.5	24.3	24.6	25.9	27.5	36.5	35.7	32.2	29.2	33.1	31.7	31.2	31.2
R01771	31 BELLOMBI STREET CAMPSIE	RES	1.F	36	36	32	37.0	39.3	25.0	38.6	29.9	30.0	31.5	33.0	43.6	42.1	39.3	36.7	39.9	38.9	37.5	37.5
R01772	10 SOUTH PARADE CANTERBURY	RES	0.F	36	36	32	39.8	40.7	27.8	39.7	31.0	32.8	33.1	35.0	45.9	44.1	41.5	37.3	41.9	40.6	39.8	39.8
R01773	2 WONGA STREET CANTERBURY	RES	0.F	36	36	32	39.6	39.3	27.6	37.9	29.5	32.6	32.2	34.4	43.4	42.2	39.0	35.4	40.2	38.3	37.8	37.8
R01774	18 BELLOMBI STREET CAMPSIE	RES	0.F	36	36	32	39.3	40.2	27.3	39.2	30.5	32.3	32.6	34.5	43.0	42.0	38.9	36.7	40.3	38.7	37.6	37.6
R01775	29 BELLOMBI STREET CAMPSIE	RES	0.F	36	36	32	29.9	30.5	17.9	29.5	20.9	22.9	23.1	25.1	34.6	33.2	30.3	27.5	31.3	29.8	28.7	28.7
R01776	4 WONGA STREET CANTERBURY	RES	0.F	36	36	32	36.7	35.8	24.7	34.2	25.1	29.7	28.5	31.0	41.2	39.3	36.8	32.7	37.7	35.9	35.1	35.1
R01777	9 SOUTH PARADE CANTERBURY	RES	0.F	36	36	32	33.6	39.1	21.6	38.8	30.4	26.6	31.1	31.9	43.9	42.5	39.5	35.8	39.3	38.9	38.0	38.0
R01778	6 WONGA STREET CANTERBURY	RES	0.F	36	36	32	35.0	35.6	23.0	34.5	25.9	28.0	28.1	30.1	39.2	38.0	35.0	31.9	36.1	34.4	33.6	33.6
R01778	6 WONGA STREET CANTERBURY	RES	1.F	36	36	32	38.2	39.4	26.2	38.5	30.0	31.2	31.9	33.7	43.3	42.1	39.0	35.8	39.8	38.5	37.6	37.6
R01779	27 BELLOMBI STREET CAMPSIE	RES	0.F	36	36	32	36.8	37.8	24.8	36.8	28.6	29.8	30.5	32.3	40.4	39.8	36.2	33.8	37.6	35.9	35.3	35.3
R01780	8 WONGA STREET CANTERBURY	RES	0.F	36	36	32	32.4	35.4	20.4	34.8	26.4	25.4	27.6	29.0	40.1	38.7	35.7	31.7	35.8	35.0	34.3	34.3
R01781	16 BELLOMBI STREET CAMPSIE	RES	0.F	36	36	32	39.2	40.0	27.2	39.0	30.3	32.2	32.4	34.4	42.5	41.6	38.5	36.5	40.0	38.3	37.1	37.1
R01782	14 BELLOMBI STREET CAMPSIE	RES	0.F	36	36	32	39.1	40.0	27.1	39.0	30.3	32.1	32.4	34.3	42.4	41.5	38.4	36.5	40.0	38.2	37.0	37.0
R01783	25 BELLOMBI STREET CAMPSIE	RES	0.F	36	36	32	34.3	36.2	22.3	35.4	27.2	27.3	28.7	30.3	38.5	38.1	34.3	31.8	35.5	34.1	33.6	33.6
R01784	8 SOUTH PARADE CANTERBURY	RES	0.F	36	36	32	33.1	35.7	21.1	35.0	27.0	26.1	28.2	29.6	43.4	41.4	38.7	33.1	38.1	37.5	37.0	37.0
R01785	12 BELLOMBI STREET CAMPSIE	RES	0.F	36	36	32	39.0	39.8	27.0	38.7	30.0	32.0	32.2	34.2	42.1	41.3	38.1	36.3	39.8	38.0	36.8	36.8
R01786	23 BELLOMBI STREET CAMPSIE	RES	0.F	36	36	32	37.0	37.8	25.0	36.7	28.3	30.0	30.4	32.3	40.4	39.7	36.3	34.1	37.8	36.0	35.2	35.2
R01786	23 BELLOMBI STREET CAMPSIE	RES	1.F	36	36	32	41.0	42.3	29.0	41.4	32.5	34.0	34.5	36.3	44.0	43.2	40.3	39.4	42.2	40.5	38.6	38.6
R01787	6 SOUTH PARADE CANTERBURY	RES	0.F	36	36	32	39.3	40.1	27.3	39.1	30.3	32.3	32.5	34.5	45.2	43.5	40.8	36.8	41.3	40.0	39.2	39.2
R01789	8 BELLOMBI STREET CAMPSIE	RES	0.F	36	36	32	37.0	39.8	25.0	39.2	30.9	30.0	32.2	33.5	41.7	41.5	37.7	35.8	38.9	37.7	36.8	36.8
R01789	8 BELLOMBI STREET CAMPSIE	RES	1.F	36	36	32	39.5	42.4	27.5	41.7	33.7	32.5	34.9	36.2	43.3	43.8	39.3	37.6	40.8	39.4	39.1	39.1
R01790	5 SOUTH PARADE CANTERBURY	RES	0.F	36	36	32	39.1	39.9	27.1	38.9	30.1	32.1	32.3	34.3	43.3	42.1	39.2	36.5	40.3	38.7	37.7	37.7
R01791	8 WAIROA STREET CANTERBURY	RES	0.F	36	36	32	35.2	35.6	23.2	34.5	26.0	28.2	28.3	30.3	41.4	39.6	36.8	31.9	37.1	35.8	35.3	35.3
R01791	8 WAIROA STREET CANTERBURY	RES	1.F	36	36	32	40.0	40.3	28.0	39.1	30.7	33.0	33.0	35.0	43.3	42.4	39.1	36.3	40.5	38.6	38.0	38.0
R01793	6 BELLOMBI STREET CAMPSIE	RES	0.F	36	36	32	26.8	31.2	14.8	30.8	23.1	19.8	23.9	24.8	38.1	36.5	33.3	29.5	32.8	32.5	31.7	31.7
R01794	4 SOUTH PARADE CANTERBURY	RES	0.F	36	36	32	27.6	30.0	15.6	29.4	21.4	20.6	22.6	24.0	38.3	36.2	33.5	24.9	32.5	32.0	32.0	32.0
R01795	4 BELLOMBI STREET CAMPSIE	RES	0.F	36	36	32	37.1	38.8	25.1	38.0	29.5	30.1	31.1	32.8	41.7	40.8	37.6	35.9	38.8	37.5	36.1	36.1
R01796	17 BELLOMBI STREET CAMPSIE	RES	0.F	36	36	32	30.6	31.6	18.6	30.7	22.2	23.6	24.2	26.0	34.0	33.3	29.9	28.1	31.5	29.8	28.8	28.8
R01797	8 WAIROA STREET CANTERBURY	RES	0.F	36	36	32	32.6	33.0	20.6	31.9	23.3	25.6	25.6	27.6	37.9	36.3	33.5	29.6	34.1	32.7	32.0	32.0
R01797	8 WAIROA STREET CANTERBURY	RES	1.F	36	36	32	32.7	36.2	20.7	35.6	27.2	25.7	28.3	29.6	40.1	38.9	35.7	32.8	36.1	35.4	34.3	34.3
R01798	15 BELLOMBI STREET CAMPSIE	RES	0.F	36	36	32	35.2	35.1	23.2	33.8	25.1	28.2	27.7	30.0	37.0	36.3	33.1	31.8	35.3	33.0	31.8	31.8
R01799	3 SOUTH PARADE CANTERBURY	RES	0.F	36	36	32	37.2	37.4	25.2	36.2	28.0	30.2	30.2	32.3	42.4	41.0	37.9	33.1	38.5	36.9	36.7	36.7
R01800	10 WAIROA STREET CANTERBURY	RES	0.F	36	36	32	33.2	34.2	21.2	33.2	24.9	26.2	26.8	28.6	38.8	37.4	34.3	30.2	34.9	33.5	33.0	33.0
R01801	2 BELLOMBI STREET CAMPSIE	RES	0.F	36	36	32	41.0	42.4	29.0	41.5	33.1	34.0	34.9	36.6	45.6	44.7	41.4	38.4	42.4	41.0	40.2	40.2
R01802	13 BELLOMBI STREET CAMPSIE	RES	1.F	36	36	32	32.6	35.2	20.6	34.5	26.3	25.6	27.6	29.0	37.4	37.0	33.2	30.8	34.3	33.1	32.5	32.5
R01803	2 BELLOMBI STREET CAMPSIE	RES	0.F	36	36	32	39.9	40.6	27.9	39.6	30.8	32.9	33.0	35.0	43.0	42.1	39.1	37.5	40.8	39.0	37.6	37.6
R01803	2 BELLOMBI STREET CAMPSIE	RES	1.F	36	36	32	41.3	42.3	29.3	41.4	32.6	34.3	34.6	36.6	43.6	43.1	39.9	39.1	42.0	40.2	38.5	38.5
R01804	12 WAIROA STREET CANTERBURY	RES	0.F	36	36	32	38.5	38.5	26.5	37.2	28.8	31.5	31.3	33.4	42.5	41.3	38.1	34.5	39.2	37.4	36.9	36.9
R01805	11 BELLOMBI STREET CAMPSIE	RES	0.F	36	36	32	32.7	32.7	20.7	31.5	22.9	25.7	25.4	27.6	35.7	34.7	31.5	29.7	33.2	31.3	30.1	30.1
R01806	9 BELLOMBI STREET CAMPSIE	RES	0.F	36	36	32	33.7	34.2	21.7	33.1	24.6	26.7	26.8	28.8	37.1	36.2	33.0	30.9	34.5	32.7	31.7	31.7
R01807	1 SOUTH PARADE CANTERBURY	RES	0.F	36	36	32	34.8	35.1	22.8	33.9	25.6	27.8	27.9	29.9	40.0	38.5	35.5	31.0	36.1	34.6	34.2	34.2
R01807	1 SOUTH PARADE CANTERBURY	RES	1.F	36	36	32	41.1	40.9	29.1	39.6	31.0	34.1	33.6	35.9	43.5	42.6	39.4	37.4	41.3	39.1	38.2	38.2
R01807	1 SOUTH PARADE CANTERBURY	RES	2.F	36	36	32	41.4	42.4	29.4	41.5	32.6	34.4	34.7	36.6	44.2	43.4	40.4	39.2	42.3	40.5	38.9	38.9
R01808	7 BELLOMBI STREET CAMPSIE	RES	0.F	36	36	32	37.3	38.1	25.3	37.1	28.4	30.3	30.5	32.5	40.2	39.5	36.2	34.6	38.0	36.2	35.0	35.0
R01808	7 BELLOMBI STREET CAMPSIE	RES	1.F	36	36	32	38.3	39.6	26.3	38.8	30.1	31.3	32.0	33.8	41.0	40.6	37.2	36.1	39.1	37.4	36.1	36.1
R01809	12 NOWRA STREET CAMPSIE	RES	0.F	36	36	32	32.4	34.6	20.4	33.8	25.8	25.4	27.2	28.6	38.2	37.4	33.7	30.2	34.3	33.2	32.9	32.9
R01809	12 NOWRA STREET CAMPSIE	RES	1.F	36	36	32	37.5	39.1	25.5	38.2	30.0	30.5	31.7	33.3	42.4	41.5	38.0	35.6	39.1	37.7	36.9	36.9
R01810	14 NOWRA STREET CAMPSIE	RES	0.F	36	36	32	36.9	37.8	24.9	36.8	28.3	29.9	30.3	32.2	41.5	40.3	37.2	34.8	38.3	36.8	35.8	35.8
R01810	14 NOWRA STREET CAMPSIE	RES	1.F	36	36	32	38.4	39.3	26.4	38.4	29.7	31.4	31.8	33.7	41.9	41.0	37.9	36.2	39.4	37.8	36.5	36.5
R01811	12 NOWRA STREET CAMPSIE	RES	0.F	36	36	32	32.4	34.8	20.4	34.1	26.1	25.4	27.4	28.8	38.8	37.9	34.3	30.5	34.7	33.7	33.4	33.4
R01811	12 NOWRA STREET CAMPSIE	RES	1.F	36	36	32	37.2	39.0	25.2	38.2	30.0	30.2	31.5	33.1	42.4	41.5	38.0	35.7	39.0	37.7	36.9	36.9
R01812	10 NOWRA STREET CAMPSIE	RES	0.F	36	36	32	32.6	34.5	20.6	33.7	25.6	25.6	27.1	28.6	39.5	38.1	35.0	30.7	35.2	34.2	33.7	33.7
R01813	10 NOWRA STREET CAMPSIE	RES	0.F	36	36	32	32.5	35.0	20.5	34.4	26.4	25.5	27.7	29.0	39.4	38.4	34.9	30.6	35.1	34.1	33.9	33.9
R01814	8 NOWRA STREET CAMPSIE	RES	0.F	36	36	32	34.2	37.1	22.2	36.5	28.7	27.2	29.8	31.0	40.7	40.1	36.1	32.0	36.5	35.5	35.5	35.5

R01815	6 NOWRA STREET CAMPSIE	RES	0.F	36	36	32	38.2	40.4	26.2	39.7	31.8	31.2	33.1	34.5	43.1	42.7	38.8	35.4	39.6	38.3	38.2	38.2
R01816	4 NOWRA STREET CAMPSIE	RES	0.F	36	36	32	38.0	38.5	26.0	37.3	28.7	31.0	31.0	33.0	44.9	42.9	40.3	35.8	40.5	39.4	38.6	38.6
R01817	17 NOWRA STREET CAMPSIE	RES	0.F	36	36	32	38.9	39.6	26.9	38.6	29.9	31.9	32.1	34.0	42.2	41.2	38.2	36.5	39.8	38.0	36.7	36.7
R01818	15 NOWRA STREET CAMPSIE	RES	0.F	36	36	32	30.8	31.9	18.8	31.0	22.7	23.8	24.5	26.3	35.5	34.5	31.1	28.6	32.2	30.7	29.9	29.9
R01819	13 NOWRA STREET CAMPSIE	RES	0.F	36	36	32	30.8	32.2	18.8	31.3	23.2	23.8	24.8	26.5	36.8	35.5	32.2	27.6	32.6	31.4	31.2	31.2
R01820	11 NOWRA STREET CAMPSIE	RES	0.F	36	36	32	31.7	34.0	19.7	33.3	25.4	24.7	26.7	28.1	38.2	37.3	33.7	29.3	34.0	32.9	32.8	32.8
R01821	9 NOWRA STREET CAMPSIE	RES	0.F	36	36	32	34.0	35.8	22.0	35.1	26.9	27.0	28.4	30.0	40.7	39.4	36.2	32.4	36.5	35.5	34.9	34.9
R01822	7 NOWRA STREET CAMPSIE	RES	0.F	36	36	32	33.9	35.7	21.9	34.9	26.8	26.9	28.3	29.9	40.0	38.9	35.5	31.8	36.0	34.8	34.4	34.4
R01823	5 NOWRA STREET CAMPSIE	RES	0.F	36	36	32	34.7	37.2	22.7	36.6	28.6	27.7	29.9	31.2	40.9	40.2	36.5	33.0	37.0	35.9	35.6	35.6
R01823	5 NOWRA STREET CAMPSIE	RES	1.F	36	36	32	40.6	41.3	28.6	40.2	31.2	33.6	33.5	35.6	43.2	42.2	39.5	38.3	41.4	39.5	37.8	37.8
R01824	3 NOWRA STREET CAMPSIE	RES	0.F	36	36	32	35.5	36.5	23.5	35.6	27.3	28.5	29.2	31.0	42.8	41.0	38.2	33.1	38.2	37.1	36.6	36.6
R01824	3 NOWRA STREET CAMPSIE	RES	1.F	36	36	32	39.5	40.5	27.5	39.6	30.6	32.5	32.8	34.7	44.1	42.6	40.0	37.8	41.1	39.7	38.2	38.2
R01825	1 NOWRA STREET CAMPSIE	RES	0.F	36	36	32	34.6	36.8	22.6	36.1	28.2	27.6	29.5	31.0	40.8	39.9	36.2	31.4	36.6	35.4	35.5	35.5
R01826	17 PHILLIPS AVENUE CANTERBURY	OOA	0.F	65	65	65	39.2	39.2	27.2	37.9	29.3	32.2	31.9	34.0	41.9	41.0	37.8	35.5	39.5	37.4	36.6	36.6
R01826	17 PHILLIPS AVENUE CANTERBURY	OOA	1.F	65	65	65	40.5	40.9	28.5	39.8	30.8	33.5	33.3	35.4	43.4	42.2	39.5	38.0	41.3	39.4	37.8	37.8
R01826	17 PHILLIPS AVENUE CANTERBURY	OOA	2.F	65	65	65	40.4	41.0	28.4	39.9	30.9	33.4	33.3	35.4	43.3	42.2	39.5	38.1	41.3	39.4	37.7	37.7
R01827	6 EAST PARADE CAMPSIE	RES	0.F	36	36	32	31.7	33.2	19.7	32.3	24.3	24.7	25.9	27.5	37.0	36.1	32.5	28.8	33.2	31.9	31.6	31.6
R01828	5 EAST PARADE CAMPSIE	RES	0.F	36	36	32	37.8	37.9	25.8	36.7	27.8	30.8	30.4	32.6	41.8	40.3	37.6	34.7	38.8	37.0	36.0	36.0
R01828	5 EAST PARADE CAMPSIE	RES	1.F	36	36	32	41.5	41.6	29.5	40.4	30.8	34.5	33.7	36.1	45.5	43.6	41.4	39.2	42.8	41.1	39.2	39.2
R01829	5 EAST PARADE CAMPSIE	RES	0.F	36	36	32	31.5	33.8	19.5	33.1	25.1	24.5	26.4	27.8	38.5	37.3	33.9	28.5	33.9	32.9	33.0	33.0
R01829	5 EAST PARADE CAMPSIE	RES	1.F	36	36	32	34.8	37.1	22.8	36.4	28.3	27.8	29.6	31.1	40.3	39.6	35.9	32.3	36.6	35.4	35.1	35.1
R01830	17 PHILLIPS AVENUE CANTERBURY	OOA	0.F	65	65	65	32.1	37.1	20.1	36.7	28.6	25.1	29.3	30.2	41.3	40.2	36.8	33.1	36.8	36.3	35.7	35.7
R01831	0 CHARLES STREET CANTERBURY	RES	0.F	40	40	35	31.0	34.7	19.0	34.2	25.8	24.0	26.8	28.0	38.6	37.4	34.3	31.6	34.7	34.0	32.8	32.8
R01831	0 CHARLES STREET CANTERBURY	RES	1.F	40	40	35	37.1	38.7	25.1	37.8	28.8	30.1	30.7	32.5	40.9	39.8	37.1	36.0	38.7	37.2	35.2	35.2
R01832	22 CHARLES STREET CANTERBURY	COM	0.F	70	70	70	36.5	37.9	24.5	37.0	28.0	29.5	30.0	31.9	40.2	39.1	36.3	35.2	37.9	36.4	34.5	34.5
R01833	20 CHARLES STREET CANTERBURY	COM	0.F	70	70	70	33.0	36.2	21.0	35.6	27.0	26.0	28.2	29.6	39.3	38.2	35.1	33.6	36.1	35.2	33.4	33.4
R01834	15 CHARLES STREET CANTERBURY	RES	0.F	40	40	35	30.6	35.4	18.6	35.1	26.8	23.6	27.6	28.5	39.2	38.2	34.9	32.5	35.2	34.7	33.5	33.5
R01834	15 CHARLES STREET CANTERBURY	RES	1.F	40	40	35	35.9	37.9	23.9	37.1	28.3	28.9	30.0	31.6	40.3	39.3	36.4	35.0	37.8	36.5	34.7	34.7
R01835	10 BROUGHTON STREET CANTERBU	RES	0.F	40	40	35	38.6	39.1	26.6	38.0	28.8	31.6	31.3	33.5	41.3	40.1	37.5	36.4	39.4	37.6	35.6	35.6
R01835	10 BROUGHTON STREET CANTERBU	RES	1.F	40	40	35	39.1	39.8	27.1	38.7	29.5	32.1	31.9	34.0	41.8	40.6	38.1	37.1	40.0	38.2	36.1	36.1
R01835	10 BROUGHTON STREET CANTERBU	RES	2.F	40	40	35	39.1	39.8	27.1	38.7	29.5	32.1	31.9	34.0	41.8	40.6	38.1	37.1	40.0	38.2	36.1	36.1
R01835	10 BROUGHTON STREET CANTERBU	RES	3.F	40	40	35	39.1	39.7	27.1	38.7	29.4	32.1	31.9	34.0	41.7	40.5	38.0	37.1	40.0	38.2	36.0	36.0
R01836	10 BROUGHTON ST CANTERBURY	RES	0.F	40	40	35	37.4	37.1	25.4	35.7	26.8	30.4	29.6	32.0	39.2	38.3	35.4	34.0	37.5	35.3	33.8	33.8
R01836	10 BROUGHTON ST CANTERBURY	RES	1.F	40	40	35	38.7	38.7	26.7	37.4	28.2	31.7	31.0	33.3	40.2	39.2	36.6	35.8	39.0	36.7	34.8	34.8
R01836	10 BROUGHTON ST CANTERBURY	RES	2.F	40	40	35	38.7	38.7	26.7	37.5	28.2	31.7	31.0	33.3	40.5	39.4	36.8	35.9	39.1	36.9	35.0	35.0
R01836	10 BROUGHTON ST CANTERBURY	RES	3.F	40	40	35	38.7	38.7	26.7	37.5	28.2	31.7	31.0	33.3	40.2	39.2	36.6	35.9	39.0	36.8	34.8	34.8
R01837	10 BROUGHTON STREET CANTERBU	RES	0.F	40	40	35	37.4	37.4	25.4	36.2	27.2	30.4	29.9	32.1	39.8	38.7	35.9	34.5	37.9	35.8	34.2	34.2
R01837	10 BROUGHTON STREET CANTERBU	RES	1.F	40	40	35	38.0	38.5	26.0	37.4	28.2	31.0	30.7	32.9	40.5	39.4	36.8	35.7	38.8	36.9	34.9	34.9
R01837	10 BROUGHTON STREET CANTERBU	RES	2.F	40	40	35	38.0	38.5	26.0	37.4	28.2	31.0	30.7	32.9	40.5	39.4	36.8	35.8	38.8	36.9	34.9	34.9
R01837	10 BROUGHTON STREET CANTERBU	RES	3.F	40	40	35	39.0	39.1	27.0	37.8	28.6	32.0	31.4	33.7	41.1	39.9	37.4	36.4	39.5	37.5	35.4	35.4
R01838	10 BROUGHTON STREET CANTERBU	RES	0.F	40	40	35	37.4	37.4	25.4	36.1	27.1	30.4	29.8	32.1	39.7	38.6	35.8	34.4	37.8	35.7	34.1	34.1
R01838	10 BROUGHTON STREET CANTERBU	RES	1.F	40	40	35	38.0	38.4	26.0	37.3	28.2	31.0	30.7	32.8	40.5	39.3	36.7	35.7	38.7	36.8	34.9	34.9
R01838	10 BROUGHTON STREET CANTERBU	RES	2.F	40	40	35	37.9	38.4	25.9	37.3	28.1	30.9	30.6	32.8	40.4	39.3	36.7	35.6	38.7	36.8	34.8	34.8
R01838	10 BROUGHTON STREET CANTERBU	RES	3.F	40	40	35	37.8	38.4	25.8	37.3	28.1	30.8	30.6	32.7	40.6	39.4	36.8	35.6	38.7	36.9	34.9	34.9
R01839	15 CHARLES STREET CANTERBURY	RES	0.F	40	40	35	29.9	34.2	17.9	33.7	25.2	22.9	26.1	27.2	37.2	36.2	33.1	31.2	33.7	33.0	31.5	31.5
R01839	15 CHARLES STREET CANTERBURY	RES	1.F	40	40	35	34.0	35.7	22.0	34.9	26.1	27.0	27.8	29.6	38.1	37.1	34.2	32.8	35.7	34.3	32.5	32.5
R01840	10 BROUGHTON STREET CANTERBU	RES	0.F	40	40	35	28.0	34.0	16.0	33.8	25.7	21.0	26.3	27.0	38.2	37.2	33.7	29.9	33.5	33.2	32.6	32.6
R01840	10 BROUGHTON STREET CANTERBU	RES	1.F	40	40	35	38.4	39.3	26.4	38.4	29.2	31.4	31.4	33.5	41.2	40.1	37.5	36.7	39.5	37.8	35.6	35.6
R01840	10 BROUGHTON STREET CANTERBU	RES	2.F	40	40	35	38.4	39.4	26.4	38.4	29.2	31.4	31.4	33.5	41.2	40.1	37.5	36.7	39.5	37.7	35.5	35.5
R01840	10 BROUGHTON STREET CANTERBU	RES	3.F	40	40	35	38.4	39.4	26.4	38.4	29.2	31.4	31.4	33.5	41.2	40.1	37.5	36.8	39.5	37.8	35.5	35.5
R01841	10 BROUGHTON STREET CANTERBU	RES	1.F	40	40	35	32.6	31.8	20.6	30.2	20.5	25.6	24.1	26.8	33.0	31.8	29.6	28.4	32.3	29.6	27.8	27.8
R01841	10 BROUGHTON STREET CANTERBU	RES	2.F	40	40	35	33.1	32.0	21.1	30.3	20.5	26.1	24.4	27.2	35.5	33.6	31.5	29.0	33.3	31.0	29.6	29.6
R01841	10 BROUGHTON STREET CANTERBU	RES	3.F	40	40	35	34.1	34.9	22.1	33.9	25.4	27.1	27.5	29.4	37.9	37.0	33.7	31.1	35.0	33.3	32.5	32.5
R01841	10 BROUGHTON STREET CANTERBU	RES	4.F	40	40	35	37.5	38.1	25.5	37.1	27.9	30.5	30.3	32.4	41.3	39.8	37.3	35.4	38.7	37.1	35.4	35.4
R01842	4 CHARLES STREET CANTERBURY	RES	0.F	40	40	35	33.3	35.4	21.3	34.7	26.1	26.3	27.7	29.3	38.7	37.6	34.5	32.1	35.4	34.2	33.1	33.1
R01842	4 CHARLES STREET CANTERBURY	RES	1.F	40	40	35	34.1	36.9	22.1	36.3	27.5	27.1	28.9	30.4	40.2	38.9	36.1	34.3	37.0	36.0	34.3	34.3
R01842	4 CHARLES STREET CANTERBURY	RES	2.F	40	40	35	34.6	37.5	22.6	36.9	27.9	27.6	29.3	30.8	40.6	39.2	36.6	35.0	37.6	36.6	34.6	34.6
R01843	10 BROUGHTON STREET CANTERBU	RES	0.F	40	40	35	35.4	36.6	23.4	35.7	26.7	28.4	28.7	30.7	38.6	37.6	34.9	33.8	36.6	35.0	33.1	33.1
R01843	10 BROUGHTON STREET CANTERBU	RES	1.F	40	40	35	36.8	37.9	24.8	36.9	27.8	29.8	30.0	31.9	39.9	38.8	36.1	35.2	38.0	36.3	34.2	34.2
R01843	10 BROUGHTON STREET CANTERBU	RES	2.F	40	40	35	36.8	37.9	24.8	37.0	27.8	29.8	30.0	32.0	39.9	38.8	36.2	35.2	38.0	36.3	34.2	34.2
R01843	10 BROUGHTON STREET CANTERBU	RES	3.F	40	40	35	36.9	37.9	24.9	37.0	27.8	29.9	30.0	32.0	39.8	38.7	36.1	35.2	38.0	36.3	34.2	34.2
R01844	10 BROUGHTON STREET CANTERBU	RES	0.F	40	40	35	27.2	30.1	15.2	29.5	20.8	20.2	22.2	23.6	36.7	34.6	32.1	27.1	31.8	31.1	30.3	30.3
R01844	10 BROUGHTON STREET CANTERBU	RES	1.F	40	40	35	32.6	33.8	20.6	32.9	24.4	25.6	26.2	28.1	39.2	37.5	34.7	30.4	35.0	33.8	33.1	33.1
R01844	10 BROUGHTON STREET CANTERBU	RES	2.F	40	40	35	33.2	35.9	21.2	35.3	26.8	26.2	28.1	29.5	39.9	38.6	35.6	32.8	36.1	35.2	34.1	34.1
R01844	10 BROUGHTON STREET CANTERBU	RES	3.F	40	40	35	37.6	38.6	25.6	37.7	28.6	30.6	30.8	32.7	41.1	39.9	37.2	35.9	38.9	37.3	35.3	35.3
R01844	10 BROUGHTON STREET CANTERBU	RES	4.F	40	40	35	38.8	39.5	26.8	38.5	29.3	31.8	31.7	33.8	41.7	40.5	37.9	36.7	39.8	38.0	36.0	36.0

R01845	8 BROUGHTON STREET CANTERBUR	RES	0.F	40	40	35	30.4	31.8	18.4	30.9	22.4	23.4	24.2	25.9	36.1	34.7	31.7	28.3	32.3	31.1	30.2	30.2
R01845	8 BROUGHTON STREET CANTERBUR	RES	1.F	40	40	35	32.9	34.5	20.9	33.7	25.3	25.9	26.9	28.6	37.7	36.7	33.4	30.9	34.5	33.1	32.2	32.2
R01845	8 BROUGHTON STREET CANTERBUR	RES	2.F	40	40	35	33.3	35.4	21.3	34.7	26.1	26.3	27.7	29.2	38.8	37.7	34.6	32.3	35.5	34.4	33.1	33.1
R01845	8 BROUGHTON STREET CANTERBUR	RES	3.F	40	40	35	37.4	37.9	25.4	36.8	27.6	30.4	30.1	32.2	39.9	38.7	36.2	35.1	38.2	36.3	34.3	34.3
R01846	10 CHARLES STREET CANTERBURY	RES	0.F	40	40	35	31.0	29.8	19.0	28.1	18.3	24.0	22.3	25.1	30.0	29.2	27.0	26.6	30.3	27.2	25.1	25.1
R01846	10 CHARLES STREET CANTERBURY	RES	1.F	40	40	35	32.0	30.7	20.0	28.9	19.1	25.0	23.2	26.0	31.1	30.1	27.9	27.7	31.3	28.2	26.0	26.0
R01847	3 CHARLES STREET CANTERBURY	RES	0.F	40	40	35	29.4	32.2	17.4	31.6	23.0	22.4	24.3	25.7	34.7	33.9	30.7	29.1	31.8	30.7	29.2	29.2
R01848	8 BROUGHTON STREET CANTERBUR	RES	0.F	40	40	35	36.0	36.9	24.0	35.9	26.7	29.0	29.0	31.1	38.9	37.8	35.1	34.2	37.0	35.3	33.3	33.3
R01848	8 BROUGHTON STREET CANTERBUR	RES	1.F	40	40	35	36.5	37.5	24.5	36.6	27.4	29.5	29.6	31.6	39.5	38.4	35.8	34.9	37.6	36.0	33.8	33.8
R01848	8 BROUGHTON STREET CANTERBUR	RES	2.F	40	40	35	36.6	37.7	24.6	36.7	27.5	29.6	29.7	31.7	39.7	38.5	35.9	35.1	37.8	36.2	34.0	34.0
R01848	8 BROUGHTON STREET CANTERBUR	RES	3.F	40	40	35	36.7	38.0	24.7	37.1	28.0	29.7	30.1	32.0	40.0	38.9	36.3	35.3	38.0	36.5	34.4	34.4
R01849	23 BROUGHTON STREET CANTERBU	COM	0.F	70	70	70	30.1	31.0	18.1	30.0	20.6	23.1	23.0	25.1	33.4	32.0	29.6	27.9	31.2	29.5	27.7	27.7
R01849	23 BROUGHTON STREET CANTERBU	COM	1.F	70	70	70	33.9	33.7	21.9	32.4	23.0	26.9	26.0	28.4	35.9	34.6	32.1	30.3	34.2	32.0	30.4	30.4
R01852	211 CANTERBURY ROAD CANTERBU	RES	0.F	40	40	35	32.5	35.3	20.5	34.7	25.8	25.5	27.2	28.7	38.0	36.8	34.0	32.7	35.2	34.1	32.1	32.1
R01852	211 CANTERBURY ROAD CANTERBU	RES	1.F	40	40	35	33.3	36.1	21.3	35.5	26.5	26.3	27.9	29.4	38.6	37.5	34.7	33.6	36.0	34.9	32.8	32.8
R01853	4 BROUGHTON STREET CANTERBUR	RES	0.F	40	40	35	26.5	28.9	14.5	28.2	19.1	19.5	20.7	22.4	35.0	32.8	30.6	26.4	30.5	29.8	28.5	28.5
R01853	4 BROUGHTON STREET CANTERBUR	RES	1.F	40	40	35	32.6	32.3	20.6	30.9	21.4	25.6	24.6	27.0	36.1	34.2	32.0	29.4	33.4	31.6	30.0	30.0
R01857	17 BROUGHTON STREET CANTERBU	RES	0.F	40	40	35	26.9	30.7	14.9	30.3	21.7	19.9	22.8	23.9	34.5	33.2	30.2	27.7	30.7	30.0	28.6	28.6
R01857	17 BROUGHTON STREET CANTERBU	RES	1.F	40	40	35	32.1	35.0	20.1	34.4	25.9	25.1	27.2	28.5	38.0	37.1	33.8	31.9	34.7	33.7	32.4	32.4
R01858	15 BROUGHTON STREET CANTERBU	RES	0.F	40	40	35	26.7	30.5	14.7	30.0	21.5	19.7	22.6	23.8	34.4	33.2	30.1	27.4	30.5	29.8	28.6	28.6
R01859	13 BROUGHTON STREET CANTERBU	RES	0.F	40	40	35	28.0	32.2	16.0	31.7	23.3	21.0	24.3	25.3	35.9	34.8	31.6	29.0	31.9	31.3	30.1	30.1
R01860	258 CANTERBURY ROAD CANTERBU	COM	0.F	70	70	70	32.7	34.1	20.7	33.2	24.6	25.7	26.4	28.2	35.4	35.1	31.6	29.8	33.4	31.6	30.7	30.7
R01860	258 CANTERBURY ROAD CANTERBU	COM	1.F	70	70	70	34.4	35.1	22.4	34.1	25.3	27.4	27.5	29.5	35.9	35.6	32.4	31.1	34.6	32.5	31.3	31.3
R01860	258 CANTERBURY ROAD CANTERBU	COM	2.F	70	70	70	35.9	36.5	23.9	35.5	26.3	28.9	28.7	30.8	38.4	37.3	34.7	33.8	36.7	34.9	32.8	32.8
R01861	23 ROBERT STREET CANTERBURY	RES	0.F	40	40	35	27.8	30.4	15.8	29.7	21.0	20.8	22.4	23.9	35.5	33.7	31.1	27.7	31.3	30.5	29.3	29.3
R01862	15 ROBERT STREET CANTERBURY	RES	0.F	40	40	35	24.7	31.3	12.7	31.0	22.7	17.7	23.2	23.9	35.6	34.4	31.2	28.1	31.1	30.8	29.7	29.7
R01863	21 ROBERT STREET CANTERBURY	RES	0.F	40	40	35	27.8	30.3	15.8	29.7	21.2	20.8	22.6	24.0	35.5	33.9	31.1	27.5	31.3	30.4	29.4	29.4
R01864	19 ROBERT STREET CANTERBURY	RES	0.F	40	40	35	27.8	30.2	15.8	29.6	21.2	20.8	22.6	24.0	35.3	33.8	30.8	27.1	31.0	30.1	29.3	29.3
R01866	226 CANTERBURY ROAD CANTERBU	RES	1.F	40	40	35	31.0	31.7	19.0	30.6	21.0	24.0	23.6	25.8	31.4	30.7	28.5	28.4	31.3	29.1	26.5	26.5
R01866	226 CANTERBURY ROAD CANTERBU	RES	2.F	40	40	35	34.4	33.1	22.4	31.2	21.4	27.4	25.6	28.4	32.2	31.8	29.6	29.4	33.4	29.9	27.9	27.9
R01866	226 CANTERBURY ROAD CANTERBU	RES	3.F	40	40	35	34.6	33.2	22.6	31.4	21.5	27.6	25.8	28.6	32.6	32.0	29.9	29.7	33.6	30.2	28.2	28.2
R01867	17 ROBERT STREET CANTERBURY	RES	0.F	40	40	35	29.8	32.9	17.8	32.3	24.2	22.8	25.3	26.6	36.8	35.8	32.3	29.4	32.8	31.9	31.2	31.2
R01867	17 ROBERT STREET CANTERBURY	RES	1.F	40	40	35	30.9	35.1	18.9	34.6	26.0	23.9	27.0	28.1	38.0	37.0	33.9	32.5	34.7	34.0	32.2	32.2
R01868	15 ROBERT STREET CANTERBURY	RES	0.F	40	40	35	29.2	32.8	17.2	32.3	24.0	22.2	25.0	26.2	36.0	35.1	31.8	29.6	32.4	31.6	30.4	30.4
R01868	15 ROBERT STREET CANTERBURY	RES	1.F	40	40	35	37.1	37.3	25.1	36.1	26.9	30.1	29.6	31.8	39.1	38.1	35.4	34.6	37.6	35.6	33.5	33.5
R01869	11 BROUGHTON STREET CANTERBU	RES	0.F	40	40	35	28.6	30.9	16.6	30.2	21.5	21.6	23.0	24.6	33.7	32.7	29.6	28.3	30.8	29.7	27.9	27.9
R01869	11 BROUGHTON STREET CANTERBU	RES	1.F	40	40	35	29.6	32.7	17.6	32.1	23.5	22.6	24.7	26.1	35.5	34.5	31.4	29.9	32.4	31.4	29.8	29.8
R01870	13 ROBERT STREET CANTERBURY	RES	0.F	40	40	35	25.3	31.0	13.3	30.7	22.5	18.3	23.1	23.9	35.3	34.2	30.9	27.1	30.7	30.3	29.6	29.6
R01870	13 ROBERT STREET CANTERBURY	RES	1.F	40	40	35	37.0	37.2	25.0	36.0	27.0	30.0	29.6	31.8	39.1	38.1	35.3	34.4	37.5	35.4	33.6	33.6
R01872	222 CANTERBURY RD CANTERBURY	COM	1.F	70	70	70	30.6	29.9	18.6	28.4	18.7	23.6	22.2	24.8	29.4	28.8	26.6	26.4	30.0	27.1	24.9	24.9
R01873	9 BROUGHTON STREET CANTERBUR	RES	0.F	40	40	35	32.3	32.3	20.3	31.0	21.9	25.3	24.7	27.0	33.9	33.0	30.2	29.5	32.5	30.4	28.5	28.5
R01875	3 BROUGHTON STREET CANTERBUR	RES	0.F	40	40	35	28.3	31.3	16.3	30.7	22.0	21.3	23.3	24.7	35.7	34.1	31.4	29.2	31.9	31.1	29.4	29.4
R01877	212 CANTERBURY ROAD CANTERBU	COM	0.F	70	70	70	33.1	32.1	21.1	30.5	20.7	26.1	24.5	27.2	31.1	30.8	28.5	28.5	32.2	29.0	26.9	26.9
R01877	212 CANTERBURY ROAD CANTERBU	COM	1.F	70	70	70	34.3	33.2	22.3	31.4	21.6	27.3	25.6	28.4	32.2	31.8	29.6	29.5	33.4	30.0	28.0	28.0
R01878	4 CLOSE STREET CANTERBURY	COM	1.F	70	70	70	35.0	33.8	23.0	32.0	22.2	28.0	26.2	29.0	32.8	32.4	30.2	30.2	34.0	30.6	28.5	28.5
R01879	10 ROBERT STREET CANTERBURY	RES	0.F	40	40	35	32.3	33.3	20.3	32.3	23.5	25.3	25.6	27.5	36.0	35.0	32.0	30.5	33.5	31.9	30.3	30.3
R01880	8 CLOSE STREET CANTERBURY	COM	0.F	70	70	70	31.3	31.0	19.3	29.7	20.0	24.3	23.2	25.7	31.0	30.3	28.0	27.8	31.1	28.5	26.1	26.1
R01881	193 CANTERBURY ROAD CANTERBU	RES	1.F	40	40	35	30.5	32.4	18.5	31.6	22.9	23.5	24.6	26.2	35.1	34.1	31.1	29.4	32.3	31.0	29.5	29.5
R01881	193 CANTERBURY ROAD CANTERBU	RES	2.F	40	40	35	31.5	32.9	19.5	32.1	23.2	24.5	25.1	26.9	35.4	34.4	31.5	30.0	33.0	31.5	29.9	29.9
R01881	193 CANTERBURY ROAD CANTERBU	RES	3.F	40	40	35	33.2	34.0	21.2	33.0	23.9	26.2	26.2	28.2	35.8	34.7	32.1	31.1	34.1	32.3	30.3	30.3
R01881	193 CANTERBURY ROAD CANTERBU	RES	4.F	40	40	35	33.2	34.0	21.2	33.0	23.9	26.2	26.2	28.2	35.7	34.7	32.1	31.1	34.1	32.2	30.3	30.3
R01882	8 ROBERT STREET CANTERBURY	RES	0.F	40	40	35	30.2	30.9	18.2	29.9	20.4	23.2	22.9	25.1	34.9	33.0	30.9	28.9	32.0	30.6	28.5	28.5
R01882	8 ROBERT STREET CANTERBURY	RES	1.F	40	40	35	32.3	34.0	20.3	33.2	24.4	25.3	26.2	27.9	37.7	36.3	33.5	31.3	34.5	33.3	31.8	31.8
R01883	193 CANTERBURY ROAD CANTERBU	RES	1.F	40	40	35	31.8	32.0	19.8	30.8	21.6	24.8	24.3	26.5	32.7	32.0	29.4	29.1	32.0	29.8	27.5	27.5
R01883	193 CANTERBURY ROAD CANTERBU	RES	2.F	40	40	35	33.6	33.4	21.6	32.1	22.8	26.6	25.8	28.1	34.3	33.6	30.8	30.4	33.5	31.1	29.1	29.1
R01884	3 BROUGHTON STREET CANTERBUR	RES	0.F	40	40	35	30.0	29.7	18.0	28.4	18.7	23.0	21.9	24.4	31.1	29.8	27.6	27.2	30.2	27.9	25.4	25.4
R01884	3 BROUGHTON STREET CANTERBUR	RES	1.F	40	40	35	32.7	34.2	20.7	33.4	24.4	25.7	26.3	28.1	37.3	36.0	33.3	31.8	34.6	33.2	31.4	31.4
R01885	6 ROBERT STREET CANTERBURY	RES	0.F	40	40	35	29.7	33.0	17.7	32.5	24.0	22.7	25.1	26.4	35.8	35.0	31.7	28.9	32.4	31.5	30.5	30.5
R01886	208 CANTERBURY ROAD CANTERBU	OCB	0.F	60	60	60	32.6	32.2	20.6	30.8	21.2	25.6	24.5	27.0	32.0	31.3	29.1	29.0	32.3	29.6	27.2	27.2
R01886	208 CANTERBURY ROAD CANTERBU	OCB	1.F	60	60	60	35.3	34.5	23.3	32.9	23.1	28.3	26.8	29.5	33.8	33.2	31.1	31.1	34.6	31.6	29.2	29.2
R01886	208 CANTERBURY ROAD CANTERBU	OCB	2.F	60	60	60	36.4	35.1	24.4	33.2	23.4	29.4	27.6	30.4	34.3	33.8	31.6	31.7	35.4	32.0	29.8	29.8
R01887	189 CANTERBURY RD CANTERBURY	COM	0.F	70	70	70	31.2	33.2	19.2	32.4	23.6	24.2	25.3	27.0	36.1	34.9	32.0	30.5	33.3	32.0	30.3	30.3
R01887	189 CANTERBURY RD CANTERBURY	COM	1.F	70	70	70	33.7	34.7	21.7	33.7	24.7	26.7	26.9	28.8	37.2	36.0	33.2	32.0	34.9	33.3	31.4	31.4
R01888	206 CANTERBURY RD CANTERBURY	COM	1.F	70	70	70	31.9	32.7	19.9	31.7	22.9	24.9	25.1	27.1	34.5	33.8	30.7	29.3	32.6	30.7	29.3	29.3
R01889	15 CLOSE STREET CANTERBURY	COM	1.F	70	70	70	33.2	33.4	21.2	32.2	22.8	26.2	25.5	27.9	34.1	33.2	30.8	30.3	33.4	31.2	28.9	28.9
R01889	15 CLOSE STREET CANTERBURY	COM	2.F	70	70	70	35.2	35.5	23.2	34.4	25.1	28.2	27.7	29.9	37.2	36.1	33.6	32.8	35.8	33.8	31.7	31.7

R01890	204 CANTERBURY ROAD CANTERBU	COM	1.F	70	70	70	33.4	33.5	21.4	32.3	23.4	26.4	26.0	28.2	35.5	34.6	31.7	30.6	33.8	31.7	30.1	30.1
R01890	204 CANTERBURY ROAD CANTERBU	COM	2.F	70	70	70	35.5	34.7	23.5	33.2	24.1	28.5	27.3	29.9	36.6	35.6	32.8	31.7	35.3	32.8	31.2	31.2
R01892	30 TINCOMBE STREET CANTERBURY	RES	0.F	40	40	35	31.1	30.5	19.1	29.1	19.4	24.1	22.8	25.4	30.1	29.5	27.3	27.1	30.6	27.7	25.5	25.5
R01894	198 CANTERBURY ROAD CANTERBU	RES	0.F	40	40	35	33.5	33.0	21.5	31.5	21.8	26.5	25.2	27.8	33.0	32.2	30.0	29.9	33.1	30.4	28.0	28.0
R01894	198 CANTERBURY ROAD CANTERBU	RES	1.F	40	40	35	35.9	34.9	23.9	33.3	23.9	28.9	27.5	30.1	35.5	34.8	32.2	31.8	35.3	32.4	30.5	30.5
R01895	28 TINCOMBE STREET CANTERBURY	RES	0.F	40	40	35	29.3	30.7	17.3	29.9	20.4	22.3	22.5	24.5	31.0	30.2	27.9	27.5	30.3	28.5	25.9	25.9
R01895	28 TINCOMBE STREET CANTERBURY	RES	1.F	40	40	35	32.4	32.8	20.4	31.7	22.1	25.4	24.8	27.1	32.5	31.9	29.6	29.5	32.5	30.2	27.7	27.7
R01897	26 TINCOMBE STREET CANTERBURY	RES	1.F	40	40	35	31.3	32.2	19.3	31.2	21.8	24.3	24.2	26.3	31.9	31.4	29.0	28.8	31.7	29.6	27.2	27.2
R01899	24 TINCOMBE STREET CANTERBURY	RES	1.F	40	40	35	31.4	32.4	19.4	31.4	22.1	24.4	24.4	26.5	33.1	32.3	29.8	29.5	32.2	30.3	27.8	27.8
R01902	22 TINCOMBE STREET CANTERBURY	RES	1.F	40	40	35	33.8	32.5	21.8	30.7	21.3	26.8	25.2	27.9	33.0	32.4	29.6	28.8	32.9	29.7	28.3	28.3
R01904	110 MINTER STREET CANTERBURY	RES	1.F	40	40	35	30.7	31.1	18.7	29.9	20.9	23.7	23.4	25.6	31.2	31.1	27.9	27.6	30.7	28.4	26.6	26.6
R01906	19 TINCOMBE STREET CANTERBURY	RES	0.F	40	40	35	32.5	32.0	20.5	30.6	20.9	25.5	24.3	26.8	32.1	31.3	29.1	28.9	32.2	29.5	27.1	27.1
R01907	102 MINTER STREET CANTERBURY	RES	1.F	40	40	35	32.0	32.7	20.0	31.7	22.9	25.0	25.1	27.1	35.6	34.5	31.6	29.9	33.1	31.4	29.9	29.9
R01908	20 TINCOMBE STREET CANTERBURY	RES	0.F	40	40	35	29.5	31.3	17.5	30.5	21.2	22.5	23.2	25.0	31.2	30.8	28.2	28.0	30.6	28.9	26.4	26.4
R01908	20 TINCOMBE STREET CANTERBURY	RES	1.F	40	40	35	32.9	33.3	20.9	32.2	22.7	25.9	25.4	27.6	33.7	33.0	30.5	30.2	33.2	31.0	28.6	28.6
R01909	20 CLOSE ST CANTERBURY	RES	0.F	40	40	35	30.0	31.2	18.0	30.3	21.0	23.0	23.2	25.2	32.0	31.2	28.6	28.0	30.9	29.0	26.8	26.8
R01909	20 CLOSE ST CANTERBURY	RES	1.F	40	40	35	32.8	32.7	20.8	31.4	22.0	25.8	24.9	27.3	33.4	32.5	30.1	29.4	32.8	30.3	28.3	28.3
R01909	20 CLOSE ST CANTERBURY	RES	2.F	40	40	35	34.4	33.8	22.4	32.3	22.9	27.4	26.2	28.7	34.9	34.0	31.5	30.7	34.2	31.6	29.7	29.7
R01909	20 CLOSE ST CANTERBURY	RES	3.F	40	40	35	35.3	35.0	23.3	33.6	24.1	28.3	27.3	29.7	36.5	35.3	33.0	32.4	35.5	33.2	30.9	30.9
R01910	98 MINTER STREET CANTERBURY	RES	0.F	40	40	35	27.4	30.1	15.4	29.5	20.7	20.4	22.2	23.6	33.1	31.9	29.0	27.3	30.0	29.0	27.3	27.3
R01910	98 MINTER STREET CANTERBURY	RES	1.F	40	40	35	34.0	34.1	22.0	32.9	23.8	27.0	26.5	28.7	36.0	35.0	32.3	31.2	34.4	32.3	30.6	30.6
R01911	17 TINCOMBE STREET CANTERBURY	RES	0.F	40	40	35	32.7	32.2	20.7	30.8	21.1	25.7	24.5	27.0	32.0	31.3	29.1	29.0	32.3	29.6	27.2	27.2
R01912	2 SUGAR HOUSE ROAD CANTERBUR	RES	1.F	40	40	35	30.9	31.8	18.9	30.8	21.9	23.9	24.0	26.0	33.9	32.9	30.0	28.4	31.8	30.0	28.5	28.5
R01912	2 SUGAR HOUSE ROAD CANTERBUR	RES	2.F	40	40	35	33.0	34.4	21.0	33.5	24.3	26.0	26.4	28.3	36.5	35.3	32.7	31.9	34.5	33.0	30.7	30.7
R01912	2 SUGAR HOUSE ROAD CANTERBUR	RES	3.F	40	40	35	34.6	34.8	22.6	33.7	24.4	27.6	27.0	29.3	36.5	35.4	32.9	32.1	35.1	33.1	30.9	30.9
R01912	2 SUGAR HOUSE ROAD CANTERBUR	RES	4.F	40	40	35	34.4	34.8	22.4	33.6	24.3	27.4	26.9	29.2	36.5	35.4	32.9	32.1	35.0	33.1	30.9	30.9
R01913	18 TINCOMBE STREET CANTERBURY	RES	1.F	40	40	35	32.2	32.2	20.2	30.9	21.8	25.2	24.6	26.9	33.4	32.7	29.8	28.8	32.2	29.9	28.3	28.3
R01914	107 MINTER STREET CANTERBURY	RES	0.F	40	40	35	31.4	31.3	19.4	30.1	20.5	24.4	23.5	25.9	31.1	30.5	28.2	28.3	31.3	28.8	26.2	26.2
R01914	107 MINTER STREET CANTERBURY	RES	1.F	40	40	35	34.1	33.6	22.1	32.2	22.6	27.1	25.9	28.4	33.7	32.9	30.7	30.5	33.8	31.1	28.7	28.7
R01915	105 MINTER STREET CANTERBURY	RES	0.F	40	40	35	31.1	30.9	19.1	29.5	19.9	24.1	23.1	25.5	30.6	29.9	27.7	27.5	30.8	28.2	25.9	25.9
R01916	103 MINTER STREET CANTERBURY	RES	0.F	40	40	35	31.7	31.4	19.7	30.0	20.5	24.7	23.7	26.1	31.6	30.9	28.4	28.3	31.5	28.9	26.6	26.6
R01917	16 TINCOMBE STREET CANTERBURY	RES	1.F	40	40	35	32.1	32.1	20.1	30.9	21.7	25.1	24.5	26.8	33.0	32.4	29.5	28.7	32.1	29.7	28.0	28.0
R01918	15 TINCOMBE STREET CANTERBURY	RES	0.F	40	40	35	33.3	32.5	21.3	30.9	21.5	26.3	25.0	27.6	33.3	32.5	29.9	29.2	32.8	30.0	28.3	28.3
R01919	20 CLOSE ST CANTERBURY	RES	0.F	40	40	35	32.5	32.4	20.5	31.2	21.5	25.5	24.6	27.0	32.4	31.6	29.4	29.3	32.4	29.9	27.5	27.5
R01919	20 CLOSE ST CANTERBURY	RES	1.F	40	40	35	36.1	35.4	24.1	33.8	24.1	29.1	27.7	30.3	34.8	34.2	32.1	32.1	35.5	32.6	30.2	30.2
R01919	20 CLOSE ST CANTERBURY	RES	2.F	40	40	35	37.8	36.2	25.8	34.3	24.4	30.8	28.8	31.7	35.4	34.9	32.7	32.8	36.7	33.1	31.0	31.0
R01919	20 CLOSE ST CANTERBURY	RES	3.F	40	40	35	37.7	36.2	25.7	34.3	24.4	30.7	28.8	31.6	35.4	34.9	32.7	32.8	36.6	33.1	31.0	31.0
R01919	20 CLOSE ST CANTERBURY	RES	4.F	40	40	35	36.6	35.0	24.6	33.1	23.4	29.6	27.7	30.6	34.6	34.1	31.7	31.7	35.5	32.0	30.1	30.1
R01920	14 TINCOMBE STREET CANTERBURY	RES	0.F	40	40	35	31.1	31.1	19.1	29.8	20.3	24.1	23.3	25.6	30.9	30.3	28.0	27.8	31.0	28.5	26.2	26.2
R01920	14 TINCOMBE STREET CANTERBURY	RES	1.F	40	40	35	33.9	33.2	21.9	31.6	22.2	26.9	25.6	28.2	34.4	33.4	30.9	30.0	33.6	30.9	29.2	29.2
R01921	13 TINCOMBE STREET CANTERBURY	RES	0.F	40	40	35	32.3	31.6	20.3	30.1	21.0	25.3	24.2	26.7	32.7	32.0	29.1	28.4	31.9	29.3	27.7	27.7
R01922	12 TINCOMBE STREET CANTERBURY	RES	0.F	40	40	35	31.8	31.1	19.8	29.6	20.0	24.8	23.5	26.1	30.8	30.3	27.9	27.7	31.2	28.3	26.2	26.2
R01922	12 TINCOMBE STREET CANTERBURY	RES	1.F	40	40	35	34.3	33.3	22.3	31.7	22.2	27.3	25.9	28.5	33.5	33.0	30.3	29.9	33.6	30.6	28.8	28.8
R01923	11 TINCOMBE STREET CANTERBURY	RES	0.F	40	40	35	32.9	32.4	20.9	30.9	21.7	25.9	24.9	27.3	33.0	32.4	29.6	29.0	32.5	29.8	28.1	28.1
R01923	11 TINCOMBE STREET CANTERBURY	RES	1.F	40	40	35	34.1	33.4	22.1	31.8	22.6	27.1	25.9	28.4	35.3	34.2	31.5	30.3	34.0	31.5	29.9	29.9
R01924	10 TINCOMBE STREET CANTERBURY	RES	0.F	40	40	35	31.7	30.7	19.7	29.1	19.3	24.7	23.1	25.8	30.6	29.9	27.6	27.3	31.0	27.9	25.9	25.9
R01924	10 TINCOMBE STREET CANTERBURY	RES	1.F	40	40	35	33.3	32.5	21.3	30.9	21.7	26.3	25.1	27.6	33.0	32.5	29.6	29.0	32.7	29.8	28.2	28.2
R01925	9 TINCOMBE STREET CANTERBURY	RES	0.F	40	40	35	32.0	32.1	20.0	30.9	21.8	25.0	24.5	26.7	32.9	32.3	29.5	28.9	32.1	29.7	27.9	27.9
R01925	9 TINCOMBE STREET CANTERBURY	RES	1.F	40	40	35	34.8	34.3	22.8	32.8	23.3	27.8	26.6	29.1	34.6	33.8	31.4	31.3	34.5	31.8	29.5	29.5
R01926	2 SUGAR HOUSE ROAD CANTERBUR	RES	2.F	40	40	35	30.4	30.3	18.4	29.1	19.4	23.4	22.5	24.9	30.7	29.8	27.6	27.2	30.4	28.0	25.6	25.6
R01927	8 TINCOMBE STREET CANTERBURY	RES	0.F	40	40	35	31.1	31.1	19.1	29.8	20.2	24.1	23.2	25.6	30.9	30.2	28.0	27.8	31.0	28.5	26.1	26.1
R01927	8 TINCOMBE STREET CANTERBURY	RES	1.F	40	40	35	32.9	32.3	20.9	30.8	21.6	25.9	24.8	27.3	31.5	31.6	28.6	28.3	32.1	29.0	27.5	27.5
R01928	92 CHURCH STREET CANTERBURY	RES	0.F	40	40	35	33.4	32.8	21.4	31.4	21.7	26.4	25.1	27.7	32.9	32.1	29.9	29.8	33.0	30.3	27.9	27.9
R01929	7 TINCOMBE STREET CANTERBURY	RES	0.F	40	40	35	33.1	32.1	21.1	30.4	21.2	26.1	24.7	27.3	32.4	32.0	29.1	28.8	32.4	29.4	27.7	27.7
R01929	7 TINCOMBE STREET CANTERBURY	RES	1.F	40	40	35	34.4	33.5	22.4	31.9	22.5	27.4	26.0	28.6	35.7	34.4	32.0	30.9	34.3	31.9	30.0	30.0
R01930	6 TINCOMBE STREET CANTERBURY	RES	0.F	40	40	35	34.6	33.2	22.6	31.4	21.6	27.6	25.8	28.6	32.1	31.8	29.5	29.6	33.5	30.0	28.0	28.0
R01930	6 TINCOMBE STREET CANTERBURY	RES	1.F	40	40	35	35.9	34.5	23.9	32.6	22.9	28.9	27.1	29.9	33.4	33.2	30.8	30.7	34.7	31.2	29.4	29.4
R01931	2 SUGAR HOUSE ROAD CANTERBUR	RES	0.F	40	40	35	35.3	34.1	23.3	32.4	22.6	28.3	26.6	29.4	33.6	33.0	30.8	30.8	34.5	31.2	29.0	29.0
R01931	2 SUGAR HOUSE ROAD CANTERBUR	RES	1.F	40	40	35	37.3	35.7	25.3	33.8	23.9	30.3	28.3	31.2	34.9	34.4	32.2	32.4	36.2	32.6	30.5	30.5
R01931	2 SUGAR HOUSE ROAD CANTERBUR	RES	2.F	40	40	35	37.3	35.8	25.3	33.8	23.9	30.3	28.3	31.2	35.1	34.5	32.3	32.4	36.2	32.7	30.6	30.6
R01931	2 SUGAR HOUSE ROAD CANTERBUR	RES	3.F	40	40	35	36.8	35.3	24.8	33.4	23.6	29.8	27.9	30.8	34.9	34.3	32.0	32.0	35.8	32.4	30.3	30.3
R01932	5 TINCOMBE STREET CANTERBURY	RES	0.F	40	40	35	32.8	33.2	20.8	32.0	22.8	25.8	25.4	27.6	34.2	33.4	30.7	30.3	33.2	31.1	28.9	28.9
R01932	5 TINCOMBE STREET CANTERBURY	RES	1.F	40	40	35	35.7	35.1	23.7	33.6	24.1	28.7	27.5	30.0	35.7	34.9	32.4	32.1	35.4	32.7	30.6	30.6
R01933	4 TINCOMBE STREET CANTERBURY	RES	0.F	40	40	35	34.8	33.6	22.8	31.9	22.1	27.8	26.1	28.9	32.6	32.3	30.0	30.0	33.8	30.4	28.4	28.4
R01933	4 TINCOMBE STREET CANTERBURY	RES	1.F	40	40	35	36.3	34.9	24.3	33.0	23.1	29.3	27.4	30.3	34.3	33.7	31.5	31.4	35.3	31.9	29.8	29.8
R01934	3 TINCOMBE STREET CANTERBURY	RES	0.F	40	40	35	30.8	30.2	18.8	28.8	19.9	23.8	22.9	25.3	32.0	31.3	28.2	26.6	30.5	28.0	26.9	26.9

R01935	2 SUGAR HOUSE ROAD CANTERBUR	RES	0.F	40	40	35	35.8	34.3	23.8	32.4	22.5	28.8	26.9	29.8	33.0	32.7	30.5	30.5	34.6	30.9	29.0	29.0
R01935	2 SUGAR HOUSE ROAD CANTERBUR	RES	1.F	40	40	35	36.5	35.0	24.5	33.1	23.2	29.5	27.6	30.5	33.9	33.5	31.3	31.3	35.3	31.7	29.8	29.8
R01935	2 SUGAR HOUSE ROAD CANTERBUR	RES	2.F	40	40	35	36.4	35.0	24.4	33.1	23.2	29.4	27.5	30.4	34.0	33.6	31.4	31.4	35.3	31.8	29.8	29.8
R01935	2 SUGAR HOUSE ROAD CANTERBUR	RES	3.F	40	40	35	36.6	35.1	24.6	33.2	23.3	29.6	27.7	30.5	34.5	33.9	31.7	31.7	35.5	32.1	30.0	30.0
R01935	2 SUGAR HOUSE ROAD CANTERBUR	RES	4.F	40	40	35	36.5	35.0	24.5	33.2	23.3	29.5	27.6	30.5	34.4	33.9	31.6	31.6	35.5	32.0	30.0	30.0
R01935	2 SUGAR HOUSE ROAD CANTERBUR	RES	5.F	40	40	35	36.7	35.2	24.7	33.3	23.6	29.7	27.8	30.7	35.9	34.9	32.7	32.3	35.9	32.8	30.8	30.8
R01936	2 TINCOMBE STREET CANTERBURY	RES	0.F	40	40	35	34.0	32.8	22.0	31.0	21.4	27.0	25.3	28.1	32.4	31.9	29.5	29.5	33.1	29.9	27.8	27.8
R01936	2 TINCOMBE STREET CANTERBURY	RES	1.F	40	40	35	36.0	34.6	24.0	32.8	23.1	29.0	27.2	30.0	34.8	34.1	31.7	31.3	35.1	31.9	30.0	30.0
R01938	90 CHURCH STREET CANTERBURY	RES	0.F	40	40	35	36.4	34.9	24.4	33.0	23.2	29.4	27.5	30.4	34.5	34.0	31.6	31.5	35.4	31.9	30.0	30.0
R01939	88 CHURCH STREET CANTERBURY	RES	0.F	40	40	35	36.4	34.8	24.4	32.9	23.0	29.4	27.4	30.3	33.7	33.4	31.1	31.1	35.2	31.5	29.6	29.6
R01940	86 CHURCH STREET CANTERBURY	RES	0.F	40	40	35	35.7	34.5	23.7	32.7	22.9	28.7	26.9	29.7	34.1	33.5	31.3	31.2	34.8	31.6	29.5	29.5
R01940	86 CHURCH STREET CANTERBURY	RES	1.F	40	40	35	37.1	35.7	25.1	33.9	24.1	30.1	28.3	31.1	35.3	34.7	32.5	32.4	36.2	32.8	30.7	30.7
R01941	84 CHURCH ST CANTERBURY	RES	0.F	40	40	35	32.5	31.9	20.5	30.4	20.7	25.5	24.2	26.8	33.5	32.1	30.0	29.5	32.6	30.2	27.8	27.8
R01941	84 CHURCH ST CANTERBURY	RES	1.F	40	40	35	36.2	35.2	24.2	33.6	23.9	29.2	27.7	30.3	35.7	34.8	32.5	32.2	35.7	32.8	30.6	30.6
R01941	84 CHURCH ST CANTERBURY	RES	2.F	40	40	35	37.6	36.7	25.6	35.2	25.3	30.6	29.1	31.8	37.2	36.2	34.1	33.8	37.2	34.4	32.0	32.0
R01942	24 HUTTON STREET HURLSTONE PA	RES	0.F	40	40	35	35.7	34.4	23.7	32.6	22.8	28.7	26.9	29.7	33.4	33.1	30.8	30.8	34.7	31.2	29.2	29.2
R01942	24 HUTTON STREET HURLSTONE PA	RES	1.F	40	40	35	36.8	35.4	24.8	33.6	23.8	29.8	28.0	30.8	34.5	34.1	31.9	31.9	35.7	32.3	30.2	30.2
R01942	24 HUTTON STREET HURLSTONE PA	RES	2.F	40	40	35	37.0	35.6	25.0	33.7	23.8	30.0	28.1	31.0	34.6	34.2	32.0	32.0	35.9	32.4	30.4	30.4
R01943	23 CANBERRA STREET HURLSTONE I	RES	0.F	40	40	35	35.4	33.8	23.4	31.8	22.2	28.4	26.5	29.4	33.4	33.0	30.4	30.4	34.3	30.7	28.9	28.9
R01943	23 CANBERRA STREET HURLSTONE I	RES	1.F	40	40	35	36.2	34.9	24.2	33.1	23.5	29.2	27.5	30.3	35.8	34.8	32.4	31.8	35.5	32.5	30.6	30.6
R01944	21 CANBERRA STREET HURLSTONE I	RES	0.F	40	40	35	35.8	34.0	23.8	31.9	22.0	28.8	26.7	29.7	33.6	33.0	30.7	30.6	34.6	31.0	29.0	29.0
R01944	21 CANBERRA STREET HURLSTONE I	RES	1.F	40	40	35	36.6	35.0	24.6	33.1	23.1	29.6	27.6	30.5	35.0	34.1	32.0	31.8	35.6	32.3	30.2	30.2
R01945	19 CANBERRA STREET HURLSTONE I	RES	0.F	40	40	35	31.2	31.1	19.2	29.8	20.6	24.2	23.4	25.8	32.3	31.5	28.7	27.9	31.2	28.9	27.1	27.1
R01945	19 CANBERRA STREET HURLSTONE I	RES	1.F	40	40	35	35.8	34.3	23.8	32.3	22.5	28.8	26.9	29.8	34.0	33.4	31.1	31.0	34.8	31.4	29.4	29.4
R01946	17 CANBERRA STREET HURLSTONE I	RES	1.F	40	40	35	36.3	34.8	24.3	32.9	23.1	29.3	27.4	30.3	34.4	33.8	31.5	31.4	35.2	31.8	29.9	29.9
R01947	6 CANBERRA STREET HURLSTONE P	RES	0.F	40	40	35	35.3	33.6	23.3	31.5	21.7	28.3	26.3	29.2	32.6	32.3	29.9	29.9	34.0	30.2	28.5	28.5
R01948	15 CANBERRA STREET HURLSTONE I	RES	0.F	40	40	35	33.1	31.8	21.1	30.1	20.3	26.1	24.4	27.1	30.9	30.5	28.2	28.2	32.1	28.6	26.6	26.6
R01949	4 CANBERRA STREET HURLSTONE P	RES	0.F	40	40	35	35.0	33.2	23.0	31.2	21.4	28.0	25.9	28.9	32.3	32.0	29.6	29.5	33.7	29.8	28.2	28.2
R01950	13 CANBERRA STREET HURLSTONE I	RES	0.F	40	40	35	35.2	33.9	23.2	32.1	22.3	28.2	26.4	29.2	33.2	32.7	30.5	30.3	34.2	30.8	28.9	28.9
R01950	13 CANBERRA STREET HURLSTONE I	RES	1.F	40	40	35	36.6	35.3	24.6	33.6	23.7	29.6	27.8	30.6	34.7	34.1	32.0	31.8	35.7	32.3	30.3	30.3
R01951	11 CANBERRA STREET HURLSTONE I	RES	0.F	40	40	35	36.6	35.0	24.6	33.1	23.3	29.6	27.7	30.5	33.8	33.6	31.2	31.2	35.3	31.6	29.8	29.8
R01952	2 CANBERRA STREET HURLSTONE P	RES	0.F	40	40	35	36.1	35.2	24.1	33.6	23.9	29.1	27.6	30.3	34.7	34.1	31.9	31.7	35.4	32.3	30.2	30.2
R01952	2 CANBERRA STREET HURLSTONE P	RES	1.F	40	40	35	38.2	36.5	26.2	34.5	24.5	31.2	29.1	32.1	35.4	35.1	32.8	32.9	36.9	33.2	31.3	31.3
R01953	9 CANBERRA STREET HURLSTONE P	RES	0.F	40	40	35	35.3	33.4	23.3	31.2	21.3	28.3	26.1	29.1	31.3	31.4	29.1	29.7	33.8	29.7	27.7	27.7
R01954	7 CANBERRA STREET HURLSTONE P	RES	0.F	40	40	35	35.3	33.5	23.3	31.4	21.5	28.3	26.2	29.2	32.7	32.3	30.0	29.9	34.0	30.2	28.5	28.5
R01954	7 CANBERRA STREET HURLSTONE P	RES	1.F	40	40	35	36.8	35.9	24.8	34.3	24.5	29.8	28.3	30.9	35.6	34.9	32.7	32.6	36.2	33.1	30.9	30.9
R01955	5 CANBERRA STREET HURLSTONE P	RES	0.F	40	40	35	36.8	35.4	24.8	33.5	23.7	29.8	27.9	30.8	34.8	34.2	32.0	32.0	35.8	32.3	30.3	30.3
R01955	5 CANBERRA STREET HURLSTONE P	RES	1.F	40	40	35	38.5	37.2	26.5	35.4	25.5	31.5	29.7	32.5	36.9	36.2	34.0	33.8	37.6	34.4	32.2	32.2
R01956	3 CANBERRA STREET HURLSTONE P	RES	0.F	40	40	35	36.2	35.1	24.2	33.4	23.6	29.2	27.5	30.3	34.5	34.0	31.8	31.8	35.4	32.2	30.0	30.0
R01956	3 CANBERRA STREET HURLSTONE P	RES	1.F	40	40	35	38.1	36.8	26.1	35.0	25.2	31.1	29.3	32.1	36.4	35.8	33.6	33.4	37.2	33.9	31.8	31.8
R01957	1 CANBERRA STREET HURLSTONE P	RES	0.F	40	40	35	37.4	35.9	25.4	34.0	24.2	30.4	28.5	31.4	35.0	34.6	32.4	32.6	36.3	32.8	30.6	30.6
R01957	1 CANBERRA STREET HURLSTONE P	RES	1.F	40	40	35	38.4	37.3	26.4	35.6	25.7	31.4	29.7	32.5	37.2	36.4	34.3	34.0	37.7	34.6	32.4	32.4
R01960	112 MELFORD STREET HURLSTONE I	RES	0.F	40	40	35	35.0	34.7	23.0	33.3	23.7	28.0	26.9	29.4	35.0	34.1	31.9	31.8	34.9	32.3	29.9	29.9
R01962	116 MELFORD STREET HURLSTONE I	RES	0.F	40	40	35	36.7	35.7	24.7	34.0	24.3	29.7	28.1	30.8	35.2	34.6	32.4	32.4	35.9	32.8	30.6	30.6
R01963	114 MELFORD STREET HURLSTONE I	RES	0.F	40	40	35	37.0	35.9	25.0	34.1	24.4	30.0	28.3	31.1	35.2	34.7	32.4	32.5	36.1	32.9	30.7	30.7
R01963	114 MELFORD STREET HURLSTONE I	RES	1.F	40	40	35	38.8	37.1	26.8	35.1	25.2	31.8	29.8	32.7	36.7	36.1	33.8	33.7	37.7	34.1	32.2	32.2
R01964	118 MELFORD STREET HURLSTONE I	RES	0.F	40	40	35	36.0	35.2	24.0	33.6	23.9	29.0	27.6	30.2	34.9	34.2	32.0	32.0	35.4	32.5	30.2	30.2
R01964	118 MELFORD STREET HURLSTONE I	RES	1.F	40	40	35	38.7	37.1	26.7	35.1	25.2	31.7	29.7	32.6	36.4	35.8	33.6	33.6	37.6	34.0	31.9	31.9
R01965	120 MELFORD STREET HURLSTONE I	RES	0.F	40	40	35	38.1	36.5	26.1	34.5	24.6	31.1	29.1	32.0	35.5	35.1	32.9	32.8	36.9	33.2	31.3	31.3
R01965	120 MELFORD STREET HURLSTONE I	RES	1.F	40	40	35	38.7	37.1	26.7	35.1	25.2	31.7	29.7	32.6	36.2	35.8	33.5	33.6	37.5	33.9	31.9	31.9
R01966	122 MELFORD STREET HURLSTONE I	RES	0.F	40	40	35	36.9	35.7	24.9	33.9	24.2	29.9	28.2	31.0	34.6	34.4	32.0	32.0	35.9	32.4	30.5	30.5
R01966	122 MELFORD STREET HURLSTONE I	RES	1.F	40	40	35	38.8	37.1	26.8	35.1	25.2	31.8	29.8	32.7	36.2	35.8	33.6	33.6	37.6	33.9	32.0	32.0
R01967	124 MELFORD STREET HURLSTONE I	RES	0.F	40	40	35	37.2	36.0	25.2	34.3	24.5	30.2	28.5	31.3	34.8	34.6	32.3	32.4	36.2	32.8	30.7	30.7
R01967	124 MELFORD STREET HURLSTONE I	RES	1.F	40	40	35	38.7	37.1	26.7	35.2	25.3	31.7	29.7	32.6	36.1	35.7	33.5	33.5	37.5	33.9	31.9	31.9
R06071	1/1 GORNALL AVENUE EARLWOOD	RES	0.F	40	40	35	33.4	33.2	21.4	31.8	22.2	26.4	25.4	27.8	34.0	32.9	30.7	30.2	33.4	31.0	28.7	28.7
R06072	2/3 GORNALL AVENUE EARLWOOD	RES	0.F	40	40	35	33.5	33.0	21.5	31.6	22.0	26.5	25.3	27.8	33.9	32.9	30.6	30.0	33.4	30.9	28.6	28.6
R06073	3/5 GORNALL AVENUE EARLWOOD	RES	0.F	40	40	35	34.0	33.4	22.0	32.0	22.5	27.0	25.8	28.4	35.0	33.9	31.5	30.5	34.0	31.5	29.6	29.6
R06074	4/7 GORNALL AVENUE EARLWOOD	RES	0.F	40	40	35	31.2	32.1	19.2	31.1	21.8	24.2	24.2	26.2	34.1	32.9	30.4	29.1	32.2	30.5	28.5	28.5
R06075	5/9 GORNALL AVENUE EARLWOOD	RES	0.F	40	40	35	31.8	32.0	19.8	30.8	21.2	24.8	24.1	26.4	33.5	32.2	30.1	29.4	32.4	30.3	27.9	27.9
R06076	6/11 GORNALL AVENUE EARLWOOD	RES	0.F	40	40	35	32.0	32.1	20.0	30.8	21.1	25.0	24.1	26.5	32.0	31.2	29.1	28.8	32.0	29.6	27.1	27.1
R06077	7/13 GORNALL AVENUE EARLWOOD	RES	0.F	40	40	35	33.4	32.6	21.4	31.1	21.4	26.4	25.0	27.6	31.7	31.3	29.1	29.2	32.7	29.6	27.4	27.4
R06078	8/15 GORNALL AVENUE EARLWOOD	RES	0.F	40	40	35	33.4	33.0	21.4	31.6	21.9	26.4	25.2	27.8	32.7	32.0	29.8	29.6	33.0	30.3	28.0	28.0
R06079	9/17 GORNALL AVENUE EARLWOOD	RES	0.F	40	40	35	33.6	33.3	21.6	32.0	22.3	26.6	25.5	28.0	32.9	32.3	30.1	29.9	33.3	30.6	28.3	28.3
R06079	9/17 GORNALL AVENUE EARLWOOD	RES	1.F	40	40	35	35.9	34.5	23.9	32.6	22.8	28.9	27.1	29.9	35.3	34.2	32.0	31.2	35.1	32.0	30.2	30.2
R06080	B/3 KAROOL AVENUE EARLWOOD	RES	0.F	40	40	35	35.8	34.6	23.8	32.9	23.1	28.8	27.1	29.9	34.0	33.4	31.2	31.2	34.9	31.6	29.5	29.5
R06081	20/14 GORNALL AVENUE EARLWOO	RES	0.F	40	40	35	34.2	33.5	22.2	31.9	22.2	27.2	25.8	28.4	33.2	32.5	30.3	30.2	33.7	30.7	28.5	28.5

R06082	19/16 GORNALL AVENUE EARLWOO	RES	0.F	40	40	35	32.3	32.4	20.3	31.1	21.6	25.3	24.5	26.9	33.3	32.2	29.9	29.3	32.5	30.2	28.0	28.0
R06083	18/18 GORNALL AVENUE EARLWOO	RES	0.F	40	40	35	32.4	32.2	20.4	30.9	21.3	25.4	24.4	26.9	32.1	31.3	29.1	29.0	32.2	29.6	27.2	27.2
R06084	17/20 GORNALL AVENUE EARLWOO	RES	0.F	40	40	35	31.9	31.9	19.9	30.7	21.1	24.9	24.1	26.4	31.7	31.0	28.8	28.6	31.8	29.3	26.9	26.9
R06085	16/22 GORNALL AVENUE EARLWOO	RES	0.F	40	40	35	32.7	32.2	20.7	30.8	21.1	25.7	24.5	27.0	31.7	31.1	28.9	28.8	32.2	29.4	27.1	27.1
R06086	15/24 GORNALL AVENUE EARLWOO	RES	0.F	40	40	35	31.6	31.6	19.6	30.4	20.7	24.6	23.7	26.1	31.7	30.8	28.7	28.4	31.6	29.2	26.7	26.7
R06087	14/26 GORNALL AVENUE EARLWOO	RES	0.F	40	40	35	32.2	32.1	20.2	30.8	21.1	25.2	24.2	26.7	31.9	31.2	29.0	28.8	32.0	29.5	27.1	27.1
R06088	5/19 GORNALL AVENUE EARLWOOD	RES	0.F	40	40	35	32.2	31.0	20.2	29.2	19.4	25.2	23.5	26.3	30.7	30.1	27.8	27.5	31.3	28.1	26.1	26.1
R06089	6/21 GORNALL AVENUE EARLWOOD	RES	0.F	40	40	35	31.4	31.7	19.4	30.5	20.9	24.4	23.7	26.0	31.6	30.8	28.7	28.4	31.5	29.2	26.7	26.7
R06090	2/50A BERNA STREET CANTERBUR	RES	0.F	40	40	35	30.5	30.8	18.5	29.7	20.2	23.5	22.9	25.2	32.0	30.9	28.6	27.6	30.9	28.8	26.8	26.8
R06091	3/44 BERNA STREET CANTERBURY	RES	0.F	40	40	35	33.7	34.1	21.7	33.0	23.9	26.7	26.4	28.6	36.9	35.6	33.0	31.2	34.6	32.8	31.2	31.2
R06091	3/44 BERNA STREET CANTERBURY	RES	1.F	40	40	35	34.3	34.9	22.3	33.8	24.7	27.3	27.1	29.2	37.7	36.4	33.8	32.1	35.4	33.7	31.9	31.9
R06092	2/42 BERNA STREET CANTERBURY	RES	0.F	40	40	35	33.7	32.5	21.7	30.8	21.0	26.7	25.0	27.8	34.9	33.3	31.2	30.0	33.6	31.1	29.0	29.0
R06092	2/42 BERNA STREET CANTERBURY	RES	1.F	40	40	35	34.3	35.2	22.3	34.2	25.0	27.3	27.3	29.3	37.2	36.1	33.5	32.4	35.3	33.6	31.6	31.6
R06093	1/40 BERNA STREET CANTERBURY	RES	0.F	40	40	35	33.6	34.2	21.6	33.1	24.1	26.6	26.5	28.6	37.0	35.8	33.1	31.3	34.6	32.9	31.3	31.3
R06094	8/36 BERNA STREET CANTERBURY	RES	0.F	40	40	35	33.8	34.4	21.8	33.4	24.4	26.8	26.7	28.8	36.8	35.7	32.9	31.6	34.7	32.9	31.2	31.2
R06095	7/34 BERNA STREET CANTERBURY	RES	0.F	40	40	35	33.0	34.3	21.0	33.4	24.5	26.0	26.5	28.3	37.3	36.0	33.3	31.5	34.6	33.2	31.5	31.5
R06096	6/32 BERNA STREET CANTERBURY	RES	0.F	40	40	35	32.8	34.3	20.8	33.4	24.5	25.8	26.4	28.3	37.4	36.1	33.3	31.5	34.6	33.2	31.6	31.6
R06097	5/30 BERNA STREET CANTERBURY	RES	0.F	40	40	35	32.8	34.4	20.8	33.6	24.6	25.8	26.5	28.3	37.6	36.2	33.5	31.6	34.7	33.4	31.7	31.7
R06098	4/28 BERNA STREET CANTERBURY	RES	0.F	40	40	35	32.9	34.5	20.9	33.7	24.7	25.9	26.6	28.4	37.0	35.9	33.1	31.7	34.5	33.1	31.3	31.3
R06099	3/26 BERNA STREET CANTERBURY	RES	0.F	40	40	35	33.2	34.7	21.2	33.9	24.9	26.2	26.8	28.6	37.2	36.1	33.3	32.0	34.8	33.4	31.5	31.5
R06099	3/26 BERNA STREET CANTERBURY	RES	1.F	40	40	35	33.8	35.6	21.8	34.8	25.8	26.8	27.6	29.4	38.6	37.2	34.6	32.9	35.8	34.5	32.7	32.7
R06101	B/3 BERNA STREET CANTERBURY	RES	0.F	40	40	35	33.0	35.4	21.0	34.7	26.0	26.0	27.5	29.0	38.6	37.4	34.5	32.5	35.5	34.4	32.8	32.8
R06102	C/5 BERNA STREET CANTERBURY	RES	0.F	40	40	35	33.0	35.2	21.0	34.5	25.7	26.0	27.3	28.9	38.6	37.3	34.5	32.3	35.4	34.3	32.8	32.8
R06103	135/270-272 CANTERBURY ROAD C	RES	0.F	40	40	35	32.3	30.9	20.3	29.1	19.2	25.3	23.5	26.3	30.3	29.8	27.5	27.6	31.3	27.9	25.8	25.8
R06104	135/270-272 CANTERBURY ROAD C	RES	0.F	40	40	35	33.0	35.3	21.0	34.6	25.8	26.0	27.4	28.9	39.0	37.6	34.8	32.4	35.6	34.5	33.1	33.1
R06105	3A PHILLIPS AVENUE CANTERBURY	RES	0.F	40	40	35	31.8	34.8	19.8	34.2	25.5	24.8	26.8	28.2	38.6	37.2	34.4	32.2	35.1	34.2	32.6	32.6
R06105	3A PHILLIPS AVENUE CANTERBURY	RES	1.F	40	40	35	33.5	36.3	21.5	35.7	27.0	26.5	28.4	29.8	39.6	38.4	35.4	33.5	36.3	35.3	33.8	33.8
R06105	3A PHILLIPS AVENUE CANTERBURY	RES	2.F	40	40	35	34.2	37.7	22.2	37.1	28.1	27.2	29.4	30.7	40.5	39.2	36.6	35.3	37.6	36.7	34.5	34.5
R06106	4/249 CANTERBURY ROAD CANTERE	RES	0.F	40	40	35	32.0	35.3	20.0	34.8	26.2	25.0	27.4	28.7	39.2	37.9	34.9	32.3	35.4	34.6	33.3	33.3
R06106	4/249 CANTERBURY ROAD CANTERE	RES	1.F	40	40	35	32.6	36.3	20.6	35.9	27.1	25.6	28.2	29.5	40.0	38.7	35.8	33.5	36.4	35.6	34.1	34.1
R06106	4/249 CANTERBURY ROAD CANTERE	RES	2.F	40	40	35	32.9	36.9	20.9	36.4	27.6	25.9	28.6	29.8	40.4	39.0	36.2	34.1	36.8	36.1	34.4	34.4
R06107	225 CANTERBURY ROAD CANTERBU	COM	1.F	70	70	70	21.7	31.0	9.7	30.9	21.8	14.7	22.1	22.6	33.9	32.5	30.1	29.1	30.6	30.4	27.6	27.6
R06107	225 CANTERBURY ROAD CANTERBU	COM	2.F	70	70	70	23.7	31.6	11.7	31.5	22.4	16.7	22.9	23.5	34.5	33.1	30.6	29.5	31.2	30.9	28.3	28.3
R06108	8/9 PHILLIPS AVENUE CANTERBURY	RES	0.F	36	36	32	31.5	34.9	19.5	34.4	25.7	24.5	26.9	28.2	38.9	37.4	34.6	32.2	35.1	34.4	32.9	32.9
R06109	11 PHILLIPS AVENUE CANTERBURY	RES	0.F	36	36	32	31.8	35.0	19.8	34.5	25.7	24.8	27.0	28.3	38.5	37.2	34.4	32.2	35.1	34.2	32.6	32.6
R06109	11 PHILLIPS AVENUE CANTERBURY	RES	1.F	36	36	32	32.4	37.1	20.4	36.7	28.0	25.4	28.9	29.9	40.5	39.3	36.4	34.3	36.8	36.3	34.6	34.6
R06110	B/13 PHILLIPS AVENUE CANTERBUR	RES	0.F	36	36	32	32.1	35.1	20.1	34.5	25.8	25.1	27.1	28.5	38.5	37.2	34.3	32.2	35.1	34.2	32.6	32.6
R06110	B/13 PHILLIPS AVENUE CANTERBUR	RES	1.F	36	36	32	32.7	37.3	20.7	36.9	28.2	25.7	29.1	30.1	40.3	39.2	36.2	34.1	36.8	36.2	34.6	34.6
R06111	B/14 WARD AVENUE CANTERBURY	RES	0.F	36	36	32	30.1	34.2	18.1	33.7	25.2	23.1	26.2	27.3	37.5	36.4	33.3	30.8	33.8	33.1	31.8	31.8
R06112	D/18 PHILLIPS AVENUE CANTERBUR	RES	0.F	36	36	32	30.3	31.8	18.3	31.0	22.2	23.3	24.1	25.8	34.0	33.2	30.1	28.5	31.6	30.1	28.7	28.7
R06113	C/16 PHILLIPS AVENUE CANTERBU	RES	0.F	36	36	32	30.3	33.6	18.3	33.0	24.3	23.3	25.5	26.9	36.7	35.5	32.6	30.6	33.4	32.5	31.0	31.0
R06113	C/16 PHILLIPS AVENUE CANTERBU	RES	1.F	36	36	32	31.3	35.2	19.3	34.7	26.1	24.3	27.1	28.3	38.1	37.0	34.0	32.0	34.7	33.9	32.5	32.5
R06114	10/20 PHILLIPS AVENUE CANTERBU	RES	0.F	36	36	32	30.6	30.8	18.6	29.6	20.6	23.6	23.2	25.4	32.2	31.5	28.5	27.3	30.8	28.6	27.1	27.1
R06114	10/20 PHILLIPS AVENUE CANTERBU	RES	1.F	36	36	32	31.4	33.8	19.4	33.2	24.5	24.4	25.9	27.5	35.8	35.1	31.9	30.3	33.3	32.0	30.6	30.6
R06115	22-26 PHILLIPS AVENUE CANTERBU	RES	0.F	36	36	32	30.7	30.8	18.7	29.6	20.8	23.7	23.3	25.5	33.4	32.4	29.4	27.6	31.2	29.2	27.9	27.9
R06115	22-26 PHILLIPS AVENUE CANTERBU	RES	1.F	36	36	32	31.4	33.1	19.4	32.3	23.7	24.4	25.4	27.1	36.3	35.2	32.1	29.8	33.2	31.8	30.7	30.7
R06115	22-26 PHILLIPS AVENUE CANTERBU	RES	2.F	36	36	32	31.5	35.5	19.5	35.0	26.6	24.5	27.6	28.7	39.7	38.4	35.3	32.4	35.6	34.9	33.8	33.8
R06116	A/34 WONGA STREET CANTERBURY	RES	0.F	36	36	32	29.1	31.1	17.1	30.4	21.5	22.1	23.2	24.8	33.4	32.4	29.5	28.1	30.9	29.6	27.9	27.9
R06120	1/26 WONGA STREET CANTERBURY	RES	1.F	36	36	32	27.7	31.3	15.7	30.8	22.1	20.7	23.2	24.5	34.4	33.3	30.3	28.3	31.1	30.2	28.7	28.7
R06121	4/24 WONGA STREET CANTERBURY	RES	0.F	36	36	32	27.9	30.8	15.9	30.2	21.6	20.9	22.9	24.3	34.1	33.0	29.9	27.8	30.7	29.8	28.4	28.4
R06121	4/24 WONGA STREET CANTERBURY	RES	1.F	36	36	32	29.2	33.7	17.2	33.3	24.8	22.2	25.7	26.7	37.5	36.3	33.2	30.5	33.5	32.9	31.7	31.7
R06122	22 WONGA STREET CANTERBURY	RES	0.F	36	36	32	28.6	31.4	16.6	30.7	22.1	21.6	23.5	24.9	34.2	33.2	30.1	28.3	31.1	30.0	28.6	28.6
R06122	22 WONGA STREET CANTERBURY	RES	1.F	36	36	32	30.1	35.2	18.1	34.8	26.5	23.1	27.2	28.1	39.1	37.9	34.8	31.9	34.9	34.4	33.3	33.3
R06123	28-30 PHILLIPS AVENUE CANTERBU	RES	0.F	36	36	32	27.3	30.6	15.3	30.0	21.2	20.3	22.5	23.8	33.7	32.5	29.6	27.8	30.5	29.6	27.8	27.8
R06123	28-30 PHILLIPS AVENUE CANTERBU	RES	1.F	36	36	32	30.4	35.3	18.4	35.0	26.4	23.4	27.2	28.2	39.0	37.7	34.8	32.5	35.1	34.6	33.1	33.1
R06124	16/32 PHILLIPS AVENUE CANTERBU	RES	0.F	36	36	32	27.9	31.2	15.9	30.6	21.9	20.9	23.1	24.4	35.0	33.6	30.8	28.6	31.4	30.6	29.0	29.0
R06125	2/20 WONGA STREET CANTERBURY	RES	0.F	36	36	32	28.5	31.7	16.5	31.1	22.5	21.5	23.7	25.1	34.9	33.8	30.8	28.7	31.6	30.7	29.2	29.2
R06126	1/18 WONGA STREET CANTERBURY	RES	0.F	36	36	32	31.6	36.1	19.6	35.7	27.3	24.6	28.2	29.2	40.2	39.0	35.8	32.8	36.0	35.4	34.4	34.4
R06126	1/18 WONGA STREET CANTERBURY	RES	1.F	36	36	32	33.1	40.9	21.1	40.7	32.4	26.1	32.8	33.3	44.0	43.2	39.7	37.4	39.9	39.7	38.5	38.5
R06127	2/34 PHILLIPS AVENUE CANTERBU	RES	0.F	36	36	32	30.5	32.9	18.5	32.2	23.5	23.5	25.0	26.6	35.6	34.7	31.6	29.9	32.7	31.5	30.0	30.0
R06128	1/36 PHILLIPS AVENUE CANTERBU	RES	0.F	36	36	32	31.2	32.9	19.2	32.1	23.5	24.2	25.2	26.9	35.3	34.5	31.3	29.7	32.7	31.3	29.9	29.9
R06129	18/38 PHILLIPS AVENUE CANTERBU	RES	0.F	36	36	32	31.2	33.7	19.2	33.0	24.2	24.2	25.7	27.3	37.1	35.8	33.0	30.7	33.8	32.7	31.3	31.3
R06130	C/40 PHILLIPS AVENUE CANTERBU	RES	0.F	36	36	32	31.3	32.2	19.3	31.2	22.7	24.3	24.7	26.6	35.1	34.2	31.0	28.6	32.3	30.7	29.7	29.7
R06131	3/5 WAIROA STREET CANTERBURY	RES	0.F	36	36	32	30.6	34.5	18.6	34.0	25.6	23.6	26.6	27.8	38.6	37.3	34.2	31.2	34.5	33.8	32.8	32.8
R06131	3/5 WAIROA STREET CANTERBURY	RES	1.F	36	36	32	35.7	38.6	23.7	38.0	29.4	28.7	30.7	32.1	42.0	40.8	37.8	35.6	38.6	37.6	36.2	36.2
R06132	2/1 WAIROA STREET CANTERBURY	RES	0.F	36	36	32	30.7	35.7	18.7	35.4	27.0	23.7	27.7	28.7	41.3	39.6	36.7	32.5	36.4	36.0	35.1	35.1

R06133	A/3 WAIROA STREET CANTERBURY	RES	0.F	36	36	32	30.1	34.9	18.1	34.5	26.2	23.1	27.0	28.0	39.6	38.2	35.2	31.4	35.1	34.6	33.7	33.7
R06134	3/5 WAIROA STREET CANTERBURY	RES	0.F	36	36	32	30.6	35.0	18.6	34.5	26.3	23.6	27.2	28.2	38.1	37.3	33.8	31.2	34.2	33.6	32.7	32.7
R06134	3/5 WAIROA STREET CANTERBURY	RES	1.F	36	36	32	31.6	38.1	19.6	37.8	29.5	24.6	30.0	30.7	41.8	40.8	37.5	34.9	37.6	37.2	36.1	36.1
R06135	8 WAIROA STREET CANTERBURY	RES	0.F	36	36	32	33.3	33.8	21.3	32.7	24.0	26.3	26.3	28.3	37.2	36.0	33.1	30.4	34.3	32.6	31.6	31.6
R06135	8 WAIROA STREET CANTERBURY	RES	1.F	36	36	32	38.0	38.6	26.0	37.6	29.0	31.0	31.2	33.1	42.0	40.8	37.8	35.0	39.0	37.3	36.4	36.4
R06136	8 WAIROA STREET CANTERBURY	RES	0.F	36	36	32	31.1	35.4	19.1	35.0	26.5	24.1	27.5	28.5	38.9	37.8	34.7	32.1	35.1	34.4	33.2	33.2
R06136	8 WAIROA STREET CANTERBURY	RES	1.F	36	36	32	35.7	40.7	23.7	40.4	31.7	28.7	32.6	33.5	44.9	43.5	40.6	38.1	40.8	40.3	38.8	38.8
R06137	C/6 WAIROA STREET CANTERBURY	RES	0.F	36	36	32	30.5	34.2	18.5	33.7	25.1	23.5	26.2	27.4	37.7	36.5	33.5	31.1	34.0	33.3	31.9	31.9
R06137	C/6 WAIROA STREET CANTERBURY	RES	1.F	36	36	32	34.0	38.7	22.0	38.3	29.7	27.0	30.6	31.6	42.8	41.5	38.5	35.6	38.7	38.2	36.9	36.9
R06139	2A WAIROA STREET CANTERBURY	RES	0.F	36	36	32	30.3	34.8	18.3	34.4	26.1	23.3	26.9	27.9	39.8	38.4	35.3	31.1	35.1	34.6	33.9	33.9
R06140	D/14 WONGA STREET CANTERBURY	RES	0.F	36	36	32	31.1	37.6	19.1	37.3	29.4	24.1	29.9	30.6	42.2	41.1	37.6	32.9	37.1	36.9	36.6	36.6
R06140	D/14 WONGA STREET CANTERBURY	RES	1.F	36	36	32	36.0	40.1	24.0	39.6	31.3	29.0	32.3	33.3	43.9	42.8	39.6	36.6	39.9	39.2	38.2	38.2
R06141	E/12 WONGA STREET CANTERBURY	RES	0.F	36	36	32	32.5	36.7	20.5	36.3	27.9	25.5	28.8	29.9	41.4	40.0	37.0	33.6	37.0	36.5	35.4	35.4
R06142	A/10 WONGA STREET CANTERBURY	RES	0.F	36	36	32	31.6	35.7	19.6	35.3	26.9	24.6	27.8	28.9	39.4	38.3	35.1	32.3	35.5	34.8	33.7	33.7
R06143	1/9 WONGA STREET CANTERBURY	RES	0.F	36	36	32	33.0	36.9	21.0	36.4	28.1	26.0	29.1	30.2	41.4	40.1	37.0	33.4	37.0	36.4	35.6	35.6
R06144	2/11 WONGA STREET CANTERBURY	RES	0.F	36	36	32	29.3	33.3	17.3	32.9	24.5	22.3	25.4	26.5	36.4	35.5	32.2	30.0	32.8	32.1	30.9	30.9
R06145	3/13 WONGA STREET CANTERBURY	RES	0.F	36	36	32	29.2	32.6	17.2	32.1	23.4	22.2	24.6	25.9	37.0	35.5	32.7	30.1	33.1	32.4	30.9	30.9
R06146	4/15 WONGA STREET CANTERBURY	RES	0.F	36	36	32	30.8	34.3	18.8	33.7	25.1	23.8	26.3	27.5	37.2	36.2	33.1	31.2	33.9	33.1	31.6	31.6
R06147	4/15 WONGA STREET CANTERBURY	RES	0.F	36	36	32	30.8	34.6	18.8	34.2	25.6	23.8	26.6	27.8	37.7	36.7	33.6	31.6	34.3	33.5	32.1	32.1
R06147	4/15 WONGA STREET CANTERBURY	RES	1.F	36	36	32	31.8	37.0	19.8	36.7	28.1	24.8	28.9	29.8	40.1	39.1	36.0	33.9	36.4	35.9	34.4	34.4
R06148	19 WONGA STREET CANTERBURY	RES	0.F	36	36	32	26.8	31.2	14.8	30.7	22.6	19.8	23.4	24.4	35.7	34.5	31.2	27.0	31.1	30.6	30.0	30.0
R06148	19 WONGA STREET CANTERBURY	RES	1.F	36	36	32	30.0	33.8	18.0	33.3	24.6	23.0	25.7	26.9	36.1	35.2	32.1	30.7	33.1	32.3	30.6	30.6
R06149	13/17 WONGA STREET CANTERBUR	RES	0.F	36	36	32	30.2	33.4	18.2	32.8	24.3	23.2	25.5	26.8	36.4	35.4	32.2	30.2	33.1	32.1	30.8	30.8
R06149	13/17 WONGA STREET CANTERBUR	RES	1.F	36	36	32	30.7	35.4	18.7	35.0	26.5	23.7	27.3	28.3	38.5	37.6	34.3	32.1	34.8	34.2	32.9	32.9
R06150	13/17 WONGA STREET CANTERBUR	RES	0.F	36	36	32	29.5	32.4	17.5	31.8	23.2	22.5	24.5	25.9	35.3	34.3	31.2	29.5	32.2	31.2	29.7	29.7
R06150	13/17 WONGA STREET CANTERBUR	RES	1.F	36	36	32	30.7	35.0	18.7	34.6	26.1	23.7	27.0	28.1	38.3	37.3	34.1	31.9	34.7	34.0	32.6	32.6
R06151	5/21 WONGA STREET CANTERBURY	RES	0.F	36	36	32	30.9	34.7	18.9	34.2	25.6	23.9	26.6	27.8	38.6	37.2	34.3	32.0	34.8	34.1	32.6	32.6
R06151	5/21 WONGA STREET CANTERBURY	RES	1.F	36	36	32	31.7	36.7	19.7	36.4	27.9	24.7	28.7	29.6	40.9	39.5	36.5	33.9	36.7	36.3	34.9	34.9
R06152	2/23 WONGA STREET CANTERBURY	RES	0.F	36	36	32	28.9	32.2	16.9	31.7	22.9	21.9	24.1	25.5	34.8	33.8	30.8	29.4	31.9	30.9	29.1	29.1
R06152	2/23 WONGA STREET CANTERBURY	RES	1.F	36	36	32	30.1	34.7	18.1	34.3	25.6	23.1	26.5	27.5	37.6	36.5	33.5	31.9	34.3	33.6	31.8	31.8
R06153	3/25-29 WONGA STREET CANTERBL	RES	0.F	36	36	32	28.2	31.8	16.2	31.3	22.7	21.2	23.8	25.1	33.8	33.2	29.9	28.4	31.0	30.0	28.5	28.5
R06153	3/25-29 WONGA STREET CANTERBL	RES	1.F	36	36	32	30.3	34.4	18.3	33.9	25.3	23.3	26.3	27.4	37.0	36.1	33.0	31.3	33.8	33.0	31.4	31.4
R06153	3/25-29 WONGA STREET CANTERBL	RES	2.F	36	36	32	37.0	40.3	25.0	39.8	30.9	30.0	32.2	33.5	43.4	42.2	39.4	37.8	40.3	39.4	37.5	37.5
R06154	8/31 WONGA STREET CANTERBURY	RES	0.F	36	36	32	29.6	32.1	17.6	31.5	22.8	22.6	24.2	25.7	34.4	33.6	30.5	28.7	31.7	30.5	29.1	29.1
R06154	8/31 WONGA STREET CANTERBURY	RES	1.F	36	36	32	30.8	34.3	18.8	33.8	25.1	23.8	26.2	27.5	37.0	36.0	33.0	30.9	33.8	32.9	31.5	31.5
R06155	1/11 REDMAN STREET CANTERBUR	RES	0.F	36	36	32	29.9	33.0	17.9	32.4	23.6	22.9	24.9	26.3	35.7	34.6	31.7	29.8	32.7	31.7	30.1	30.1
R06155	1/11 REDMAN STREET CANTERBUR	RES	1.F	36	36	32	30.5	35.0	18.5	34.6	25.7	23.5	26.6	27.8	38.5	37.0	34.4	32.3	34.9	34.3	32.5	32.5
R06156	3/25-29 WONGA STREET CANTERBL	RES	0.F	36	36	32	28.8	31.9	16.8	31.4	22.6	21.8	23.8	25.2	34.3	33.3	30.4	28.8	31.5	30.5	28.8	28.8
R06156	3/25-29 WONGA STREET CANTERBL	RES	1.F	36	36	32	29.9	34.3	17.9	33.8	25.0	22.9	26.0	27.1	37.0	35.9	33.0	31.1	33.8	33.0	31.4	31.4
R06157	2/23 WONGA STREET CANTERBURY	RES	0.F	36	36	32	28.7	32.2	16.7	31.7	22.9	21.7	24.1	25.4	34.6	33.6	30.7	29.1	31.7	30.8	29.1	29.1
R06157	2/23 WONGA STREET CANTERBURY	RES	1.F	36	36	32	29.9	34.6	17.9	34.2	25.3	22.9	26.2	27.3	37.2	36.1	33.3	31.4	34.0	33.3	31.6	31.6
R06158	13/17 WONGA STREET CANTERBUR	RES	0.F	36	36	32	29.4	32.5	17.4	31.9	22.9	22.4	24.3	25.7	34.6	33.5	30.8	29.7	32.1	31.0	29.0	29.0
R06158	13/17 WONGA STREET CANTERBUR	RES	1.F	36	36	32	30.7	35.0	18.7	34.6	25.6	23.7	26.6	27.8	37.3	36.1	33.5	32.2	34.4	33.7	31.5	31.5
R06159	7/6 EVALINE STREET CANTERBURY	RES	0.F	36	36	32	28.5	32.6	16.5	32.1	23.4	21.5	24.4	25.6	35.4	34.3	31.4	29.4	32.1	31.3	29.7	29.7
R06159	7/6 EVALINE STREET CANTERBURY	RES	1.F	36	36	32	30.5	35.1	18.5	34.7	26.0	23.5	26.9	28.0	38.4	37.1	34.3	32.0	34.8	34.1	32.6	32.6
R06160	7/6 EVALINE STREET CANTERBURY	RES	0.F	36	36	32	29.1	31.9	17.1	31.3	22.5	22.1	23.9	25.3	34.8	33.6	30.7	29.1	31.8	30.7	29.0	29.0
R06161	7/6 EVALINE STREET CANTERBURY	RES	0.F	36	36	32	29.4	33.4	17.4	33.0	24.3	22.4	25.3	26.5	36.6	35.4	32.5	30.7	33.2	32.4	30.8	30.8
R06161	7/6 EVALINE STREET CANTERBURY	RES	1.F	36	36	32	30.9	35.8	18.9	35.4	26.9	23.9	27.7	28.7	39.0	38.0	34.8	32.6	35.3	34.7	33.3	33.3
R06162	7/6 EVALINE STREET CANTERBURY	RES	0.F	36	36	32	29.6	35.4	17.6	35.1	26.8	22.6	27.5	28.2	37.6	37.3	33.5	31.4	34.0	33.5	32.6	32.6
R06162	7/6 EVALINE STREET CANTERBURY	RES	1.F	36	36	32	31.7	38.3	19.7	38.0	29.9	24.7	30.4	31.1	40.6	40.3	36.4	34.1	36.7	36.4	35.6	35.6
R06163	7/6 EVALINE STREET CANTERBURY	RES	0.F	36	36	32	31.8	35.1	19.8	34.5	25.8	24.8	27.1	28.4	38.1	37.0	34.0	32.1	34.8	33.9	32.3	32.3
R06163	7/6 EVALINE STREET CANTERBURY	RES	1.F	36	36	32	33.7	38.2	21.7	37.8	29.0	26.7	29.9	31.0	42.4	40.8	38.1	35.9	38.5	37.9	36.1	36.1
R06164	7/6 EVALINE STREET CANTERBURY	RES	0.F	36	36	32	31.0	36.5	19.0	36.2	27.5	24.0	28.3	29.1	40.2	38.9	36.0	34.2	36.4	36.0	34.1	34.1
R06165	6/4 EVALINE STREET CANTERBURY	RES	0.F	36	36	32	30.1	36.5	18.1	36.2	27.8	23.1	28.4	29.1	40.5	39.3	36.2	33.5	36.2	35.9	34.6	34.6
R06166	5/2 EVALINE STREET CANTERBURY	RES	0.F	36	36	32	28.0	33.9	16.0	33.6	25.2	21.0	25.8	26.6	38.7	37.3	34.3	30.3	34.0	33.7	32.8	32.8
R06167	4A/3 EVALINE STREET CANTERBURY	RES	0.F	36	36	32	30.6	34.1	18.6	33.6	25.0	23.6	26.1	27.4	37.5	36.3	33.3	30.9	33.9	33.1	31.8	31.8
R06168	3A/1 EVALINE STREET CANTERBURY	RES	0.F	36	36	32	39.2	40.7	27.2	39.9	31.7	32.2	33.3	35.0	44.5	43.5	40.1	36.3	40.8	39.4	39.1	39.1
R06169	4A/3 EVALINE STREET CANTERBURY	RES	0.F	36	36	32	37.0	36.4	25.0	34.9	25.8	30.0	29.0	31.4	39.1	37.9	35.2	33.5	37.2	34.9	33.5	33.5
R06170	4A/3 EVALINE STREET CANTERBURY	RES	0.F	36	36	32	34.2	35.3	22.2	34.3	25.5	27.2	27.6	29.5	37.5	36.6	33.6	31.9	35.2	33.5	32.2	32.2
R06170	4A/3 EVALINE STREET CANTERBURY	RES	1.F	36	36	32	34.2	37.7	22.2	37.2	28.6	27.2	29.7	31.0	40.6	39.6	36.5	34.4	37.3	36.4	35.1	35.1
R06171	4A/3 EVALINE STREET CANTERBURY	RES	0.F	36	36	32	30.5	35.2	18.5	34.8	26.5	23.5	27.3	28.3	39.1	38.0	34.7	31.2	34.8	34.3	33.5	33.5
R06172	4A/3 EVALINE STREET CANTERBURY	RES	0.F	36	36	32	29.6	32.5	17.6	31.9	23.2	22.6	24.5	25.9	34.8	34.0	30.9	29.2	32.0	30.9	29.4	29.4
R06172	4A/3 EVALINE STREET CANTERBURY	RES	1.F	36	36	32	31.9	36.0	19.9	35.6	26.9	24.9	27.9	29.1	38.6	37.7	34.6	32.8	35.4	34.6	33.1	33.1
R06173	10 GOULD ST CAMPSIE	RES	0.F	36	36	32	29.5	32.9	17.5	32.3	23.8	22.5	25.0	26.2	34.5	34.1	30.6	29.2	31.9	30.8	29.5	29.5
R06173	10 GOULD ST CAMPSIE	RES	1.F	36	36	32	31.0	34.9	19.0	34.5	26.1	24.0	27.1	28.2	36.9	36.5	32.9	31.1	33.8	32.9	31.9	31.9
R06174	8 GOULD ST CAMPSIE	RES	0.F	36	36	32	29.9	32.3	17.9	31.6	23.0	22.9	24.4	26.0	34.6	33.8	30.6	29.0	31.9	30.7	29.2	29.2

R06174	8 GOULD ST CAMPSIE	RES	1.F	36	36	32	31.8	36.1	19.8	35.6	27.0	24.8	28.0	29.1	39.3	38.2	35.1	33.1	35.7	35.0	33.5	33.5
R06175	6 GOULD ST CAMPSIE	RES	0.F	36	36	32	29.7	34.9	17.7	34.5	26.1	22.7	26.8	27.7	38.2	37.2	34.0	31.7	34.4	33.8	32.5	32.5
R06175	6 GOULD ST CAMPSIE	RES	1.F	36	36	32	31.5	37.2	19.5	36.9	28.4	24.5	29.1	29.9	40.6	39.6	36.4	34.0	36.7	36.2	34.9	34.9
R06176	4 GOULD ST CAMPSIE	RES	0.F	36	36	32	32.4	36.2	20.4	35.8	27.2	25.4	28.2	29.4	39.0	38.1	34.9	33.0	35.7	34.9	33.4	33.4
R06177	7/6 EVALINE STREET CANTERBURY	RES	0.F	36	36	32	31.6	34.3	19.6	33.7	25.1	24.6	26.4	27.9	37.9	36.7	33.7	31.4	34.4	33.5	32.1	32.1
R06177	7/6 EVALINE STREET CANTERBURY	RES	1.F	36	36	32	32.7	36.6	20.7	36.1	27.5	25.7	28.5	29.7	40.6	39.2	36.3	33.8	36.7	36.1	34.6	34.6
R06178	7/6 EVALINE STREET CANTERBURY	RES	0.F	36	36	32	30.3	33.0	18.3	32.4	23.5	23.3	24.9	26.4	35.6	34.4	31.7	30.3	32.9	31.8	29.8	29.8
R06178	7/6 EVALINE STREET CANTERBURY	RES	1.F	36	36	32	31.7	35.9	19.7	35.5	26.7	24.7	27.7	28.8	38.3	37.3	34.4	33.1	35.3	34.6	32.6	32.6
R06178	7/6 EVALINE STREET CANTERBURY	RES	2.F	36	36	32	36.4	39.6	24.4	39.0	30.2	29.4	31.5	32.8	42.5	41.3	38.5	36.9	39.4	38.5	36.7	36.7
R06179	12 GOULD ST CAMPSIE	RES	0.F	36	36	32	32.2	35.7	20.2	35.2	26.0	25.2	27.3	28.6	40.1	38.2	35.9	33.3	36.3	35.6	33.8	33.8
R06179	12 GOULD ST CAMPSIE	RES	1.F	36	36	32	32.9	37.4	20.9	37.0	27.8	25.9	28.8	30.0	41.8	39.9	37.6	35.0	37.9	37.3	35.5	35.5
R06180	14 GOULD ST CAMPSIE	RES	0.F	36	36	32	32.2	36.6	20.2	36.2	27.9	25.2	28.8	29.8	39.8	39.0	35.6	32.5	35.9	35.2	34.5	34.5
R06180	14 GOULD ST CAMPSIE	RES	1.F	36	36	32	33.9	38.1	21.9	37.7	29.3	26.9	30.2	31.3	41.5	40.5	37.2	34.2	37.6	36.9	36.0	36.0
R06181	16 GOULD ST CAMPSIE	RES	0.F	36	36	32	30.6	34.6	18.6	34.2	25.3	23.6	26.4	27.6	37.2	36.1	33.3	31.4	34.1	33.3	31.6	31.6
R06181	16 GOULD ST CAMPSIE	RES	1.F	36	36	32	33.3	37.9	21.3	37.5	29.0	26.3	29.8	30.9	40.4	39.6	36.3	33.9	36.9	36.2	35.1	35.1
R06182	7/6 EVALINE STREET CANTERBURY	RES	0.F	36	36	32	28.8	31.0	16.8	30.3	21.4	21.8	23.0	24.6	33.1	32.1	29.3	28.1	30.8	29.5	27.6	27.6
R06182	7/6 EVALINE STREET CANTERBURY	RES	1.F	36	36	32	30.3	33.9	18.3	33.4	24.4	23.3	25.6	26.9	36.4	35.2	32.5	31.0	33.5	32.6	30.7	30.7
R06183	7/6 EVALINE STREET CANTERBURY	RES	0.F	36	36	32	29.5	32.1	17.5	31.5	22.7	22.5	24.1	25.6	34.3	33.4	30.5	28.8	31.7	30.5	28.9	28.9
R06183	7/6 EVALINE STREET CANTERBURY	RES	1.F	36	36	32	30.8	34.5	18.8	34.0	25.1	23.8	26.3	27.6	37.2	36.0	33.2	31.3	34.1	33.2	31.5	31.5
R06184	23 OSWALD ST CAMPSIE	RES	0.F	36	36	32	28.3	31.7	16.3	31.2	22.5	21.3	23.7	25.0	33.8	33.1	29.9	28.3	31.0	30.0	28.5	28.5
R06185	1/11 REDMAN STREET CANTERBUR\	RES	0.F	36	36	32	29.6	30.4	17.6	29.3	20.5	22.6	22.7	24.7	31.7	31.1	28.0	26.9	30.1	28.1	26.6	26.6
R06185	1/11 REDMAN STREET CANTERBUR\	RES	1.F	36	36	32	30.2	33.9	18.2	33.4	24.4	23.2	25.5	26.8	36.4	35.1	32.5	30.9	33.5	32.6	30.7	30.7
R06186	31/26 REDMAN STREET CANTERBUF	RES	0.F	36	36	32	29.6	31.5	17.6	30.8	21.8	22.6	23.5	25.3	33.8	32.7	30.0	28.5	31.4	30.0	28.2	28.2
R06187	26 GOULD ST CAMPSIE	RES	0.F	36	36	32	29.5	32.5	17.5	31.9	22.9	22.5	24.3	25.7	35.5	34.1	31.5	29.7	32.5	31.5	29.6	29.6
R06188	24 GOULD ST CAMPSIE	RES	0.F	36	36	32	29.3	32.5	17.3	31.9	23.2	22.3	24.4	25.8	34.8	33.9	30.9	29.2	32.0	31.0	29.4	29.4
R06188	24 GOULD ST CAMPSIE	RES	1.F	36	36	32	30.4	34.9	18.4	34.5	25.8	23.4	26.7	27.8	37.4	36.5	33.4	31.3	34.1	33.4	32.0	32.0
R06188	24 GOULD ST CAMPSIE	RES	2.F	36	36	32	32.8	36.6	20.8	36.1	27.3	25.8	28.4	29.7	39.9	38.6	35.8	33.4	36.4	35.6	34.1	34.1
R06189	22 GOULD ST CAMPSIE	RES	0.F	36	36	32	29.4	32.6	17.4	32.1	23.4	22.4	24.6	26.0	34.7	33.9	30.8	29.2	31.9	30.9	29.4	29.4
R06189	22 GOULD ST CAMPSIE	RES	1.F	36	36	32	31.2	34.8	19.2	34.2	25.5	24.2	26.7	27.9	37.2	36.3	33.2	31.5	34.2	33.3	31.7	31.7
R06190	20 GOULD ST CAMPSIE	RES	0.F	36	36	32	29.8	33.7	17.8	33.3	24.3	22.8	25.4	26.6	36.8	35.4	32.8	30.8	33.5	32.8	31.0	31.0
R06190	20 GOULD ST CAMPSIE	RES	1.F	36	36	32	31.3	35.7	19.3	35.3	26.3	24.3	27.3	28.4	39.0	37.5	35.0	32.8	35.5	34.9	33.1	33.1
R06191	25 GOULD ST CAMPSIE	RES	0.F	36	36	32	29.1	32.1	17.1	31.5	22.5	22.1	23.9	25.4	34.5	33.4	30.6	29.0	31.7	30.7	28.9	28.9
R06191	25 GOULD ST CAMPSIE	RES	1.F	36	36	32	30.0	34.4	18.0	33.9	24.9	23.0	25.9	27.1	37.6	36.1	33.6	31.4	34.2	33.5	31.6	31.6
R06192	23 GOULD ST CAMPSIE	RES	0.F	36	36	32	28.9	32.1	16.9	31.5	22.5	21.9	23.8	25.2	34.6	33.4	30.8	29.2	31.8	30.8	28.9	28.9
R06192	23 GOULD ST CAMPSIE	RES	1.F	36	36	32	30.2	34.4	18.2	34.0	24.8	23.2	25.9	27.1	37.4	35.9	33.5	31.6	34.2	33.5	31.5	31.5
R06193	21 GOULD ST CAMPSIE	RES	0.F	36	36	32	28.2	31.3	16.2	30.7	21.9	21.2	23.2	24.6	33.9	32.8	29.9	27.9	30.9	29.9	28.4	28.4
R06193	21 GOULD ST CAMPSIE	RES	1.F	36	36	32	29.4	33.4	17.4	33.0	24.0	22.4	25.1	26.3	36.6	35.2	32.5	30.5	33.2	32.5	30.7	30.7
R06194	19 GOULD ST CAMPSIE	RES	0.F	36	36	32	27.9	31.3	15.9	30.8	22.1	20.9	23.3	24.6	32.8	32.3	29.0	27.9	30.4	29.3	27.7	27.7
R06194	19 GOULD ST CAMPSIE	RES	1.F	36	36	32	29.1	33.4	17.1	33.0	24.2	22.1	25.2	26.3	35.5	34.6	31.6	30.1	32.6	31.8	30.1	30.1
R06195	17 GOULD ST CAMPSIE	RES	0.F	36	36	32	28.4	30.8	16.4	30.2	21.2	21.4	22.8	24.3	33.0	31.9	29.2	27.8	30.5	29.3	27.4	27.4
R06195	17 GOULD ST CAMPSIE	RES	1.F	36	36	32	29.5	33.0	17.5	32.5	23.5	22.5	24.7	26.0	35.8	34.4	31.9	30.6	32.9	32.0	29.8	29.8
R06196	28 PARK ST CAMPSIE	RES	0.F	36	36	32	29.8	33.0	17.8	32.5	23.6	22.8	24.9	26.3	35.2	34.3	31.3	29.7	32.4	31.4	29.8	29.8
R06196	28 PARK ST CAMPSIE	RES	1.F	36	36	32	30.9	34.8	18.9	34.3	25.5	23.9	26.6	27.8	37.3	36.2	33.4	31.5	34.2	33.4	31.7	31.7
R06197	26 PARK ST CAMPSIE	RES	0.F	36	36	32	29.7	33.2	17.7	32.6	23.8	22.7	25.0	26.3	35.7	34.6	31.8	29.9	32.7	31.8	30.1	30.1
R06197	26 PARK ST CAMPSIE	RES	1.F	36	36	32	30.7	35.2	18.7	34.8	25.8	23.7	26.8	27.9	38.3	36.9	34.3	32.1	34.9	34.2	32.5	32.5
R06198	22 PARK ST CAMPSIE	RES	0.F	36	36	32	30.9	36.0	18.9	35.6	26.6	23.9	27.5	28.5	39.3	37.8	35.2	32.9	35.7	35.1	33.4	33.4
R06198	22 PARK ST CAMPSIE	RES	1.F	36	36	32	32.8	37.6	20.8	37.2	28.2	25.8	29.1	30.2	41.5	39.8	37.4	34.8	37.7	37.2	35.4	35.4
R06198	22 PARK ST CAMPSIE	RES	2.F	36	36	32	33.2	39.2	21.2	38.9	29.7	26.2	30.4	31.3	43.2	41.3	39.1	36.6	39.3	38.9	36.9	36.9
R06199	18 PARK ST CAMPSIE	RES	0.F	36	36	32	32.9	36.3	20.9	35.7	26.7	25.9	28.0	29.4	39.5	38.1	35.5	33.4	36.2	35.4	33.6	33.6
R06199	18 PARK ST CAMPSIE	RES	1.F	36	36	32	34.1	38.3	22.1	37.8	28.8	27.1	29.8	31.0	41.8	40.2	37.7	35.5	38.3	37.6	35.7	35.7
R06199	18 PARK ST CAMPSIE	RES	2.F	36	36	32	34.8	39.7	22.8	39.3	30.4	27.8	31.3	32.3	43.1	41.7	39.0	36.7	39.5	38.9	37.2	37.2
R06199	18 PARK ST CAMPSIE	RES	3.F	36	36	32	35.1	42.3	23.1	42.1	33.3	28.1	33.8	34.5	45.6	44.3	41.5	39.0	41.7	41.4	39.8	39.8
R06200	6 EVALINE ST CAMPSIE	RES	0.F	36	36	32	31.3	34.8	19.3	34.3	25.5	24.3	26.7	28.0	37.5	36.4	33.6	31.7	34.4	33.6	31.9	31.9
R06201	15 GOULD ST CAMPSIE	RES	0.F	36	36	32	28.4	31.0	16.4	30.3	21.4	21.4	22.9	24.4	32.6	31.8	28.9	27.8	30.4	29.2	27.3	27.3
R06201	15 GOULD ST CAMPSIE	RES	1.F	36	36	32	30.6	34.9	18.6	34.5	25.5	23.6	26.5	27.7	37.5	36.3	33.6	31.9	34.4	33.7	31.8	31.8
R06202	13 GOULD ST CAMPSIE	RES	0.F	36	36	32	31.3	35.1	19.3	34.6	25.8	24.3	26.9	28.1	38.0	36.8	33.9	31.9	34.7	33.9	32.3	32.3
R06203	11 GOULD ST CAMPSIE	RES	0.F	36	36	32	30.0	35.2	18.0	34.9	26.3	23.0	27.0	28.0	37.7	36.9	33.7	31.6	34.3	33.7	32.3	32.3
R06204	16 PARK ST CAMPSIE	RES	0.F	36	36	32	32.5	35.9	20.5	35.4	26.4	25.5	27.7	29.0	38.4	37.3	34.5	32.7	35.5	34.6	32.8	32.8
R06205	14 PARK ST CAMPSIE	RES	0.F	36	36	32	32.2	35.4	20.2	34.9	26.1	25.2	27.3	28.7	38.0	37.0	34.1	32.4	35.1	34.1	32.4	32.4
R06205	14 PARK ST CAMPSIE	RES	1.F	36	36	32	34.1	37.8	22.1	37.3	28.4	27.1	29.5	30.8	40.8	39.5	36.8	35.1	37.7	36.8	34.9	34.9
R06206	12 PARK ST CAMPSIE	RES	0.F	36	36	32	31.8	35.0	19.8	34.5	25.7	24.8	27.0	28.3	37.2	36.4	33.3	31.7	34.4	33.4	31.8	31.8
R06207	8 PARK ST CAMPSIE	RES	0.F	36	36	32	31.7	35.8	19.7	35.3	26.6	24.7	27.6	28.8	38.2	37.3	34.3	32.6	35.1	34.3	32.7	32.7
R06208	6 PARK ST CAMPSIE	RES	0.F	36	36	32	32.9	36.7	20.9	36.2	27.6	25.9	28.6	29.8	39.8	38.6	35.7	33.6	36.4	35.6	34.1	34.1
R06208	6 PARK ST CAMPSIE	RES	1.F	36	36	32	34.6	39.3	22.6	38.9	30.1	27.6	31.0	32.1	43.4	41.8	39.2	36.8	39.5	38.9	37.2	37.2
R06209	5 GOULD ST CAMPSIE	RES	0.F	36	36	32	32.8	35.7	20.8	35.1	26.3	25.8	27.6	29.1	38.5	37.4	34.5	32.8	35.5	34.5	32.8	32.8
R06209	5 GOULD ST CAMPSIE	RES	1.F	36	36	32	34.2	38.7	22.2	38.3	29.7	27.2	30.6	31.6	41.3	40.4	37.2	35.5	38.0	37.3	35.7	35.7

R06209	5 GOULD ST CAMPSIE	RES	2.F	36	36	32	37.0	40.4	25.0	39.8	31.1	30.0	32.3	33.6	45.0	43.3	40.6	38.0	41.0	40.3	38.7	38.7
R06210	5 PARK ST CAMPSIE	RES	0.F	45	42	35	35.9	37.9	23.9	37.2	28.5	28.9	30.1	31.8	42.1	40.7	37.8	34.8	38.4	37.3	36.2	36.2
R06211	13 DUKE ST CAMPSIE	RES	0.F	45	42	35	35.6	39.3	23.6	38.8	29.9	28.6	31.1	32.3	41.5	40.6	37.7	36.0	38.7	37.7	36.0	36.0
R06211	13 DUKE ST CAMPSIE	RES	1.F	45	42	35	36.7	41.2	24.7	40.8	31.8	29.7	32.7	33.9	43.9	42.6	40.0	38.2	40.7	40.0	38.1	38.1
R06212	7 PARK ST CAMPSIE	RES	0.F	45	42	35	33.3	37.0	21.3	36.5	27.8	26.3	28.9	30.1	39.6	38.6	35.6	33.7	36.5	35.6	34.1	34.1
R06212	7 PARK ST CAMPSIE	RES	1.F	45	42	35	34.5	39.1	22.5	38.7	29.9	27.5	30.8	31.9	42.0	40.8	38.0	35.9	38.6	37.9	36.3	36.3
R06213	17 DUKE ST CAMPSIE	RES	0.F	45	42	35	35.2	39.1	23.2	38.7	29.8	28.2	30.9	32.1	42.3	41.0	38.3	36.0	38.9	38.1	36.5	36.5
R06213	17 DUKE ST CAMPSIE	RES	1.F	45	42	35	36.6	40.9	24.6	40.5	31.5	29.6	32.5	33.7	44.4	42.9	40.4	38.0	40.9	40.2	38.5	38.5
R06214	15 DUKE ST CAMPSIE	RES	0.F	45	42	35	35.5	39.0	23.5	38.5	29.6	28.5	30.8	32.1	41.8	40.6	37.8	35.9	38.7	37.8	36.1	36.1
R06214	15 DUKE ST CAMPSIE	RES	1.F	45	42	35	36.8	40.8	24.8	40.4	31.5	29.8	32.5	33.8	43.8	42.5	39.8	37.7	40.5	39.7	38.0	38.0
R06215	19 DUKE ST CAMPSIE	RES	0.F	45	42	35	33.8	39.6	21.8	39.3	30.4	26.8	31.1	32.0	42.5	41.2	38.5	36.4	39.0	38.5	36.7	36.7
R06215	19 DUKE ST CAMPSIE	RES	1.F	45	42	35	34.8	41.1	22.8	40.8	31.8	27.8	32.5	33.3	44.3	42.8	40.3	38.0	40.6	40.2	38.4	38.4
R06216	9 PARK ST CAMPSIE	RES	0.F	45	42	35	31.4	35.1	19.4	34.7	25.7	24.4	26.9	28.2	37.5	36.4	33.6	32.1	34.6	33.8	31.9	31.9
R06216	9 PARK ST CAMPSIE	RES	1.F	45	42	35	32.7	37.9	20.7	37.6	28.9	25.7	29.7	30.6	39.9	39.2	36.0	34.5	36.8	36.2	34.6	34.6
R06217	11 PARK ST CAMPSIE	RES	0.F	45	42	35	31.4	34.9	19.4	34.4	25.6	24.4	26.8	28.1	36.9	36.1	33.0	31.3	34.1	33.1	31.6	31.6
R06217	11 PARK ST CAMPSIE	RES	1.F	45	42	35	32.6	36.5	20.6	36.0	27.3	25.6	28.4	29.6	38.7	37.9	34.8	33.1	35.8	34.9	33.4	33.4
R06218	13 PARK ST CAMPSIE	RES	0.F	45	42	35	32.5	35.7	20.5	35.1	26.1	25.5	27.4	28.9	38.0	36.8	34.2	32.6	35.3	34.3	32.4	32.4
R06218	13 PARK ST CAMPSIE	RES	1.F	45	42	35	33.1	37.8	21.1	37.4	28.4	26.1	29.3	30.4	40.5	39.2	36.6	35.0	37.4	36.7	34.7	34.7
R06219	15 PARK ST CAMPSIE	RES	0.F	45	42	35	31.6	33.3	19.6	32.5	23.5	24.6	25.3	27.1	35.2	34.2	31.5	30.4	33.1	31.7	29.7	29.7
R06220	17 PARK ST CAMPSIE	RES	0.F	45	42	35	32.0	35.0	20.0	34.4	25.2	25.0	26.7	28.2	37.7	36.3	33.8	32.1	34.9	33.8	31.8	31.8
R06221	21 DUKE ST CAMPSIE	RES	0.F	45	42	35	32.1	39.1	20.1	38.9	30.0	25.1	30.6	31.3	42.1	40.8	38.1	35.6	38.3	38.0	36.4	36.4
R06221	21 DUKE ST CAMPSIE	RES	1.F	45	42	35	33.3	40.7	21.3	40.5	31.6	26.3	32.1	32.7	43.9	42.5	39.9	37.4	40.1	39.8	38.1	38.1
R06222	23 DUKE ST CAMPSIE	RES	0.F	45	42	35	31.8	36.3	19.8	35.9	27.7	24.8	28.6	29.5	38.0	37.9	33.9	31.6	34.7	33.9	33.4	33.4
R06222	23 DUKE ST CAMPSIE	RES	1.F	45	42	35	32.9	38.1	20.9	37.8	29.4	25.9	30.2	31.0	39.6	39.5	35.6	33.8	36.5	35.8	34.9	34.9
R06223	25 DUKE ST CAMPSIE	RES	0.F	45	42	35	31.7	35.3	19.7	34.8	25.9	24.7	27.1	28.4	37.3	36.4	33.5	32.0	34.6	33.7	31.9	31.9
R06224	19 PARK ST CAMPSIE	RES	0.F	45	42	35	32.8	36.7	20.8	36.2	27.3	25.8	28.4	29.7	39.1	38.0	35.2	33.5	36.1	35.3	33.5	33.5
R06225	21 PARK ST CAMPSIE	RES	0.F	45	42	35	30.7	34.8	18.7	34.3	25.9	23.7	26.8	27.9	36.5	36.1	32.6	30.8	33.6	32.7	31.6	31.6
R06225	21 PARK ST CAMPSIE	RES	1.F	45	42	35	32.6	36.8	20.6	36.4	27.7	25.6	28.7	29.8	39.0	38.2	35.1	33.3	36.0	35.2	33.6	33.6
R06226	23 PARK ST CAMPSIE	RES	0.F	45	42	35	30.2	34.1	18.2	33.7	25.1	23.2	26.1	27.3	35.8	35.3	31.9	30.2	33.0	32.1	30.8	30.8
R06226	23 PARK ST CAMPSIE	RES	1.F	45	42	35	32.1	36.7	20.1	36.3	27.8	25.1	28.7	29.7	39.1	38.4	35.1	32.9	35.8	35.0	33.9	33.9
R06227	25 PARK ST CAMPSIE	RES	0.F	45	42	35	30.2	33.0	18.2	32.4	23.8	23.2	25.1	26.5	34.3	33.9	30.5	29.3	32.0	30.8	29.4	29.4
R06227	25 PARK ST CAMPSIE	RES	1.F	45	42	35	31.8	34.8	19.8	34.2	25.7	24.8	26.9	28.3	36.1	35.8	32.3	30.8	33.7	32.5	31.3	31.3
R06228	27 PARK ST CAMPSIE	RES	0.F	45	42	35	30.2	31.9	18.2	31.1	22.1	23.2	23.9	25.7	34.0	32.9	30.3	29.2	31.9	30.4	28.4	28.4
R06228	27 PARK ST CAMPSIE	RES	1.F	45	42	35	31.7	34.1	19.7	33.4	24.4	24.7	26.0	27.6	36.1	35.1	32.3	31.1	33.8	32.5	30.6	30.6
R06229	33 DUKE ST CAMPSIE	RES	0.F	45	42	35	32.5	35.0	20.5	34.4	25.0	25.5	26.6	28.3	38.1	36.4	34.2	32.5	35.3	34.2	32.0	32.0
R06229	33 DUKE ST CAMPSIE	RES	1.F	45	42	35	35.2	37.0	23.2	36.2	26.7	28.2	28.7	30.6	40.3	38.5	36.4	34.7	37.5	36.3	34.1	34.1
R06230	31 DUKE ST CAMPSIE	RES	0.F	45	42	35	32.7	35.5	20.7	34.9	25.4	25.7	27.0	28.6	37.1	35.7	33.6	33.0	35.2	34.1	31.2	31.2
R06230	31 DUKE ST CAMPSIE	RES	1.F	45	42	35	34.9	37.1	22.9	36.4	26.8	27.9	28.6	30.4	38.7	37.3	35.3	34.8	37.0	35.7	32.7	32.7
R06231	29 DUKE ST CAMPSIE	RES	0.F	45	42	35	33.1	33.4	21.1	32.2	23.1	26.1	25.7	27.9	35.2	34.2	31.5	30.7	33.7	31.7	29.7	29.7
R06231	29 DUKE ST CAMPSIE	RES	1.F	45	42	35	34.1	34.6	22.1	33.5	24.3	27.1	26.8	29.0	36.7	35.6	32.9	32.0	34.9	33.1	31.0	31.0
R06232	27 DUKE ST CAMPSIE	RES	0.F	45	42	35	32.1	34.4	20.1	33.7	24.9	25.1	26.5	28.1	38.5	37.0	34.2	31.8	34.9	33.9	32.4	32.4
R06232	27 DUKE ST CAMPSIE	RES	1.F	45	42	35	33.0	35.2	21.0	34.5	26.0	26.0	27.5	29.0	36.2	36.1	32.5	31.2	34.2	32.7	31.6	31.6
R06233	8 EVALINE ST CAMPSIE	RES	0.F	45	42	35	32.9	35.7	20.9	35.1	26.3	25.9	27.6	29.1	38.7	37.4	34.6	32.7	35.6	34.6	32.9	32.9
R06234	42 DUKE ST CAMPSIE	RES	0.F	45	42	35	31.5	32.8	19.5	31.9	22.7	24.5	24.8	26.7	34.4	33.4	30.8	30.0	32.7	31.1	28.9	28.9
R06235	38 DUKE ST CAMPSIE	RES	0.F	45	42	35	32.0	35.7	20.0	35.3	25.9	25.0	27.2	28.5	38.5	36.9	34.7	33.4	35.7	34.9	32.3	32.3
R06235	38 DUKE ST CAMPSIE	RES	1.F	45	42	35	33.5	37.7	21.5	37.2	28.0	26.5	29.1	30.4	40.2	38.8	36.4	35.1	37.4	36.6	34.3	34.3
R06235	38 DUKE ST CAMPSIE	RES	2.F	45	42	35	34.4	39.4	22.4	39.1	30.1	27.4	30.9	32.0	42.0	40.7	38.1	36.7	38.9	38.3	36.1	36.1
R06236	34 DUKE ST CAMPSIE	RES	0.F	45	42	35	33.7	36.3	21.7	35.7	26.8	26.7	28.2	29.8	38.1	37.2	34.3	33.2	35.8	34.6	32.7	32.7
R06237	36 DUKE ST CAMPSIE	RES	0.F	45	42	35	34.4	36.6	22.4	35.9	26.8	27.4	28.4	30.1	38.4	37.3	34.7	33.8	36.3	35.0	32.8	32.8
R06238	10 EVALINE ST CAMPSIE	RES	0.F	45	42	35	33.9	37.2	21.9	36.7	27.6	26.9	28.9	30.3	39.2	38.1	35.5	34.3	36.7	35.7	33.6	33.6
R06238	10 EVALINE ST CAMPSIE	RES	1.F	45	42	35	35.6	39.6	23.6	39.2	30.0	28.6	31.1	32.4	41.7	40.5	38.0	36.8	39.1	38.3	36.0	36.0
R06239	12 EVALINE ST CAMPSIE	RES	0.F	45	42	35	34.5	38.0	22.5	37.4	28.4	27.5	29.6	31.0	39.8	38.7	36.1	35.0	37.4	36.4	34.2	34.2
R06239	12 EVALINE ST CAMPSIE	RES	1.F	45	42	35	35.6	39.8	23.6	39.3	30.2	28.6	31.3	32.5	41.6	40.5	38.0	37.0	39.1	38.3	35.9	35.9
R06240	14 EVALINE ST CAMPSIE	RES	0.F	45	42	35	34.3	37.4	22.3	36.8	27.6	27.3	29.0	30.5	39.7	38.4	36.0	34.8	37.2	36.2	33.9	33.9
R06241	16 EVALINE ST CAMPSIE	RES	0.F	45	42	35	33.9	36.7	21.9	36.1	27.0	26.9	28.5	30.0	39.1	37.8	35.3	33.7	36.4	35.3	33.4	33.4
R06242	18 EVALINE ST CAMPSIE	RES	0.F	45	42	35	33.8	36.9	21.8	36.4	27.3	26.8	28.6	30.1	39.1	37.9	35.3	33.9	36.5	35.5	33.5	33.5
R06243	22 EVALINE ST CAMPSIE	RES	0.F	45	42	35	32.8	36.5	20.8	36.1	26.9	25.8	28.1	29.4	39.4	37.9	35.5	33.6	36.3	35.5	33.5	33.5
R06244	24 EVALINE ST CAMPSIE	RES	0.F	45	42	35	34.1	35.7	22.1	34.9	26.1	27.1	27.9	29.7	37.0	36.5	33.3	32.3	35.2	33.5	32.0	32.0
R06244	24 EVALINE ST CAMPSIE	RES	1.F	45	42	35	35.5	37.0	23.5	36.2	27.3	28.5	29.2	31.0	39.1	38.2	35.2	34.0	36.9	35.3	33.7	33.7
R06244	24 EVALINE ST CAMPSIE	RES	2.F	45	42	35	36.8	38.5	24.8	37.7	28.7	29.8	30.5	32.3	40.8	39.7	36.9	35.3	38.4	36.9	35.2	35.2
R06245	7 EVALINE ST CAMPSIE	OPW	0.F	55	55	55	33.3	36.3	21.3	35.7	26.7	26.3	28.1	29.5	38.7	37.6	34.8	33.3	36.0	34.9	33.0	33.0
R06245	7 EVALINE ST CAMPSIE	OPW	1.F	55	55	55	34.5	38.1	22.5	37.6	28.5	27.5	29.8	31.1	40.9	39.5	37.0	35.4	37.9	37.0	35.0	35.0
R06245	7 EVALINE ST CAMPSIE	OPW	2.F	55	55	55	35.2	40.2	23.2	39.9	30.7	28.2	31.6	32.7	43.3	41.7	39.4	37.5	40.0	39.4	37.3	37.3
R06245	7 EVALINE ST CAMPSIE	OPW	3.F	55	55	55	36.1	42.3	24.1	42.0	32.9	29.1	33.6	34.4	45.4	43.9	41.4	39.4	41.9	41.4	39.4	39.4
R06246	26 DUKE ST CAMPSIE	RES	0.F	45	42	35	33.2	37.0	21.2	36.5	27.7	26.2	28.8	30.0	38.7	37.9	35.0	33.8	36.2	35.2	33.4	33.4
R06246	26 DUKE ST CAMPSIE	RES	1.F	45	42	35	35.1	38.8	23.1	38.4	29.5	28.1	30.7	31.9	40.8	39.9	37.0	35.5	38.1	37.2	35.4	35.4

R06247	9 EVALINE ST CAMPSIE	RES	0.F	45	42	35	33.2	36.3	21.2	35.8	26.7	26.2	28.1	29.5	38.1	37.2	34.4	33.2	35.8	34.7	32.7	32.7
R06248	11 EVALINE ST CAMPSIE	RES	0.F	45	42	35	34.1	36.6	22.1	35.9	27.0	27.1	28.5	30.1	38.4	37.5	34.7	33.6	36.2	35.0	32.9	32.9
R06249	13 EVALINE ST CAMPSIE	RES	0.F	45	42	35	35.4	36.6	23.4	35.7	26.6	28.4	28.7	30.6	38.7	37.6	34.9	33.5	36.6	35.0	33.2	33.2
R06250	15 EVALINE ST CAMPSIE	RES	0.F	45	42	35	34.8	38.1	22.8	37.6	28.4	27.8	29.7	31.1	40.1	38.9	36.4	35.4	37.7	36.7	34.4	34.4
R06251	19 EVALINE ST CAMPSIE	RES	0.F	45	42	35	35.3	40.7	23.3	40.3	31.7	28.3	32.5	33.4	42.1	41.7	38.3	36.7	39.2	38.6	37.2	37.2
R06252	22 HAROLD ST CAMPSIE	OED	0.F	55	55	55	37.1	40.3	25.1	39.8	30.9	30.1	32.2	33.6	42.1	41.3	38.3	37.0	39.6	38.5	36.8	36.8
R06252	22 HAROLD ST CAMPSIE	OED	1.F	55	55	55	38.4	42.4	26.4	42.0	32.8	31.4	34.0	35.2	44.6	43.3	40.8	39.5	41.9	41.0	38.9	38.9
R06253	22 HAROLD ST CAMPSIE	OED	0.F	55	55	55	36.9	40.8	24.9	40.3	31.7	29.9	32.8	33.9	42.4	42.0	38.6	36.9	39.7	38.7	37.4	37.4
R06253	22 HAROLD ST CAMPSIE	OED	1.F	55	55	55	36.6	41.8	24.6	41.5	32.9	29.6	33.7	34.6	43.5	43.0	39.6	38.0	40.5	39.9	38.5	38.5
R06254	20 DUKE ST CAMPSIE	OED	0.F	55	55	55	34.4	37.5	22.4	36.9	28.3	27.4	29.6	30.9	39.4	38.8	35.5	33.8	36.7	35.6	34.2	34.2
R06254	20 DUKE ST CAMPSIE	OED	1.F	55	55	55	34.9	39.7	22.9	39.3	30.5	27.9	31.4	32.4	42.1	41.1	38.2	36.3	38.9	38.2	36.6	36.6
R06254	20 DUKE ST CAMPSIE	OED	2.F	55	55	55	35.7	42.5	23.7	42.3	33.3	28.7	33.9	34.6	45.8	44.3	41.7	39.4	42.0	41.7	39.9	39.9
R06255	14 HAROLD ST CAMPSIE	OED	0.F	55	55	55	35.6	40.9	23.6	40.5	31.4	28.6	32.2	33.2	43.4	42.0	39.6	38.0	40.3	39.7	37.5	37.5
R06255	14 HAROLD ST CAMPSIE	OED	1.F	55	55	55	37.2	44.5	25.2	44.3	35.4	30.2	35.9	36.5	47.0	45.9	43.1	41.2	43.6	43.2	41.4	41.4
R06256	12 HAROLD ST CAMPSIE	OED	0.F	55	55	55	37.0	44.0	25.0	43.7	35.1	30.0	35.6	36.3	45.9	45.2	42.0	40.1	42.5	42.2	40.7	40.7
R06256	12 HAROLD ST CAMPSIE	OED	1.F	55	55	55	38.6	46.6	26.6	46.4	37.7	31.6	38.1	38.6	48.8	47.9	44.9	42.9	45.3	45.0	43.4	43.4
R06257	10 HAROLD ST CAMPSIE	RES	0.F	45	42	35	38.1	43.4	26.1	43.0	34.5	31.1	35.3	36.2	44.7	44.5	40.9	39.3	41.8	41.1	39.9	39.9
R06258	8 HAROLD ST CAMPSIE	RES	0.F	45	42	35	38.1	43.9	26.1	43.6	35.5	31.1	36.1	36.9	45.1	45.4	41.0	38.9	41.7	41.2	40.8	40.8
R06258	8 HAROLD ST CAMPSIE	RES	1.F	45	42	35	39.6	46.2	27.6	46.0	37.9	32.6	38.4	39.0	47.3	47.7	43.3	41.3	43.9	43.5	43.0	43.0
R06259	3 HAROLD ST CAMPSIE	OED	0.F	55	55	55	39.7	50.5	27.7	50.4	42.5	32.7	42.7	42.9	51.1	51.9	47.1	44.7	47.3	47.4	47.3	47.3
R06259	3 HAROLD ST CAMPSIE	OED	1.F	55	55	55	41.7	52.7	29.7	52.6	44.2	34.7	44.4	44.6	55.0	54.4	50.9	48.3	50.9	50.9	49.9	49.9
R06260	243 BEAMISH ST CAMPSIE	COM	0.F	70	70	70	40.0	50.0	28.0	49.9	40.9	33.0	41.1	41.5	61.3	58.6	56.5	46.7	55.0	54.9	54.5	54.5
R06260	243 BEAMISH ST CAMPSIE	COM	1.F	70	70	70	41.4	51.2	29.4	51.1	42.0	34.4	42.3	42.7	61.8	59.1	57.0	48.1	55.5	55.5	55.0	55.0
R06261	247 BEAMISH ST CAMPSIE	OME	0.F	55	55	55	39.6	49.6	27.6	49.5	40.5	32.6	40.8	41.2	60.8	58.1	56.0	46.4	54.5	54.5	54.0	54.0
R06262	251 BEAMISH ST CAMPSIE	COM	0.F	70	70	70	39.8	49.5	27.8	49.4	40.4	32.8	40.7	41.1	60.8	58.1	56.0	46.3	54.5	54.5	54.0	54.0
R06262	251 BEAMISH ST CAMPSIE	COM	1.F	70	70	70	41.4	50.8	29.4	50.6	41.6	34.4	41.9	42.4	61.0	58.3	56.2	47.5	54.8	54.7	54.2	54.2
R06263	259 BEAMISH ST CAMPSIE	COM	0.F	70	70	70	40.9	49.5	28.9	49.4	40.5	33.9	40.9	41.4	60.4	57.8	55.6	46.0	54.1	54.1	53.7	53.7
R06264	261 BEAMISH ST CAMPSIE	OME	0.F	55	55	55	42.2	50.7	30.2	50.5	41.4	35.2	41.8	42.4	60.3	57.7	55.6	47.5	54.3	54.2	53.6	53.6
R06265	267 BEAMISH ST CAMPSIE	COM	0.F	70	70	70	39.5	47.7	27.5	47.6	38.5	32.5	38.9	39.5	58.3	55.6	53.5	44.5	52.1	52.0	51.5	51.5
R06265	267 BEAMISH ST CAMPSIE	COM	1.F	70	70	70	41.2	48.7	29.2	48.5	39.4	34.2	39.9	40.5	58.5	55.9	53.8	45.7	52.5	52.4	51.8	51.8
R06265	267 BEAMISH ST CAMPSIE	COM	2.F	70	70	70	43.0	49.3	31.0	49.0	39.9	36.0	40.6	41.4	58.8	56.2	54.1	47.0	52.9	52.8	52.0	52.0
R06266	269 BEAMISH ST CAMPSIE	COM	0.F	70	70	70	39.7	47.3	27.7	47.1	38.1	32.7	38.6	39.2	57.9	55.2	53.1	44.1	51.7	51.6	51.1	51.1
R06266	269 BEAMISH ST CAMPSIE	COM	1.F	70	70	70	41.3	48.3	29.3	48.1	39.0	34.3	39.6	40.3	58.1	55.5	53.4	45.4	52.1	52.0	51.4	51.4
R06267	271 BEAMISH ST CAMPSIE	COM	0.F	70	70	70	39.6	47.2	27.6	47.0	38.0	32.6	38.5	39.1	57.6	54.9	52.8	44.1	51.4	51.3	50.8	50.8
R06268	273 BEAMISH ST CAMPSIE	COM	0.F	70	70	70	39.6	47.1	27.6	46.9	37.8	32.6	38.3	39.0	57.4	54.7	52.6	43.9	51.2	51.1	50.6	50.6
R06268	273 BEAMISH ST CAMPSIE	COM	1.F	70	70	70	41.6	47.8	29.6	47.6	38.5	34.6	39.2	40.0	57.6	55.0	52.9	44.9	51.7	51.5	50.9	50.9
R06269	3 HAROLD ST CAMPSIE	OED	0.F	55	55	55	37.3	40.8	25.3	40.3	31.3	30.3	32.6	33.9	43.4	42.2	39.5	37.6	40.4	39.5	37.8	37.8
R06269	3 HAROLD ST CAMPSIE	OED	1.F	55	55	55	40.2	43.6	28.2	43.1	33.9	33.2	35.2	36.6	46.7	45.2	42.8	40.7	43.6	42.7	40.8	40.8
R06270	277 BEAMISH ST CAMPSIE	COM	0.F	70	70	70	44.2	47.2	32.2	46.7	37.5	37.2	38.9	40.4	57.1	54.4	52.3	44.3	51.2	50.9	50.3	50.3
R06270	277 BEAMISH ST CAMPSIE	COM	1.F	70	70	70	48.9	48.8	36.9	47.5	38.1	41.9	41.1	43.5	57.5	54.9	52.8	46.2	52.4	51.5	50.8	50.8
R06271	285 BEAMISH ST CAMPSIE	COM	0.F	70	70	70	44.0	48.4	32.0	48.0	38.8	37.0	39.8	41.0	57.4	54.8	52.7	45.4	51.7	51.4	50.7	50.7
R06271	285 BEAMISH ST CAMPSIE	COM	1.F	70	70	70	48.2	49.6	36.2	48.8	39.4	41.2	41.5	43.4	57.8	55.3	53.2	46.9	52.7	52.0	51.2	51.2
R06272	29 EVALINE ST CAMPSIE	OED	0.F	55	55	55	36.4	40.6	24.4	40.1	30.8	29.4	31.9	33.2	43.9	42.2	40.0	37.9	40.6	39.9	37.8	37.8
R06272	29 EVALINE ST CAMPSIE	OED	1.F	55	55	55	38.5	43.4	26.5	43.0	33.5	31.5	34.5	35.7	46.7	44.8	42.8	40.8	43.4	42.8	40.5	40.5
R06272	29 EVALINE ST CAMPSIE	OED	2.F	55	55	55	40.0	46.8	28.0	46.6	37.0	33.0	37.7	38.5	50.7	48.6	46.7	44.3	47.0	46.6	44.3	44.3
R06273	30 EVALINE ST CAMPSIE	RES	0.F	45	42	35	37.1	36.0	25.1	34.3	24.7	30.1	28.5	31.2	37.8	36.6	34.2	33.5	36.9	34.2	32.1	32.1
R06274	32 EVALINE ST CAMPSIE	RES	0.F	45	42	35	36.6	36.4	24.6	35.0	25.5	29.6	28.6	31.1	38.6	37.1	34.9	34.0	37.1	35.0	32.7	32.7
R06274	32 EVALINE ST CAMPSIE	RES	1.F	45	42	35	38.4	38.3	26.4	37.0	27.3	31.4	30.4	32.9	40.8	39.1	37.0	36.1	39.1	37.1	34.7	34.7
R06274	32 EVALINE ST CAMPSIE	RES	2.F	45	42	35	39.6	40.7	27.6	39.7	30.0	32.6	32.5	34.6	43.6	41.7	39.8	38.8	41.3	39.9	37.2	37.2
R06274	32 EVALINE ST CAMPSIE	RES	3.F	45	42	35	42.5	44.4	30.5	43.6	33.9	35.5	36.0	37.9	48.0	46.0	44.1	43.2	45.3	44.3	41.3	41.3
R06275	34 EVALINE ST CAMPSIE	RES	0.F	45	42	35	41.1	39.8	29.1	38.0	28.3	34.1	32.4	35.1	42.8	41.1	38.9	37.4	41.1	38.6	36.7	36.7
R06275	34 EVALINE ST CAMPSIE	RES	1.F	45	42	35	45.0	42.6	33.0	40.2	30.0	38.0	35.5	38.7	45.4	43.6	41.5	40.6	44.4	41.3	39.3	39.3
R06275	34 EVALINE ST CAMPSIE	RES	2.F	45	42	35	49.2	46.0	37.2	42.7	31.8	42.2	39.2	42.6	48.5	46.7	44.7	44.1	48.1	44.4	42.4	42.4
R06276	244 BEAMISH ST CAMPSIE	COM	0.F	70	70	70	55.0	51.3	43.0	47.5	36.7	48.0	44.8	48.4	58.1	55.6	53.5	49.4	54.9	52.3	51.5	51.5
R06276	244 BEAMISH ST CAMPSIE	COM	1.F	70	70	70	55.9	52.4	43.9	48.9	38.1	48.9	45.8	49.3	58.6	56.2	54.1	50.6	55.7	53.1	52.0	52.0
R06277	14 AMY ST CAMPSIE	COM	0.F	70	70	70	52.7	48.4	40.6	44.2	31.5	45.6	42.7	46.1	57.9	55.2	53.2	53.3	54.6	53.2	49.0	49.0
R06277	14 AMY ST CAMPSIE	COM	1.F	70	70	70	52.8	48.6	40.7	44.4	31.9	45.7	42.9	46.2	58.0	55.3	53.3	53.3	54.7	53.2	49.1	49.1
R06277	14 AMY ST CAMPSIE	COM	2.F	70	70	70	53.5	49.4	41.4	45.3	33.4	46.4	43.5	46.9	58.2	55.6	53.6	53.4	55.0	53.5	49.7	49.7
R06277	14 AMY ST CAMPSIE	COM	3.F	70	70	70	53.6	50.0	41.5	46.7	35.6	46.5	43.9	47.1	58.8	56.2	54.2	53.6	55.4	53.9	50.5	50.5
R06278	30 AMY ST CAMPSIE	RES	0.F	45	42	35	46.2	46.4	34.2	45.2	35.0	39.2	38.3	40.7	49.7	47.5	45.9	46.5	47.9	46.5	42.0	42.0
R06279	32 AMY ST CAMPSIE	RES	0.F	45	42	35	49.2	49.6	37.2	48.4	39.2	42.2	41.9	44.1	50.5	49.7	47.0	47.9	49.8	47.8	44.6	44.6
R06280	36 AMY ST CAMPSIE	RES	0.F	45	42	35	45.1	47.1	33.1	46.4	37.3	38.1	39.1	40.8	48.5	47.7	45.0	45.7	47.1	45.8	42.4	42.4
R06280	36 AMY ST CAMPSIE	RES	1.F	45	42	35	51.7	52.0	39.7	50.9	41.6	44.7	44.3	46.5	52.9	52.1	49.5	50.4	52.3	50.3	47.0	47.0
R06281	38 AMY ST CAMPSIE	RES	0.F	45	42	35	45.7	45.8	33.7	44.5	35.2	38.7	38.1	40.4	46.6	45.8	43.2	43.9	46.1	43.9	40.9	40.9
R06282	40 AMY ST CAMPSIE	RES	0.F	45	42	35	47.6	45.4	35.6	43.1	33.1	40.6	38.4	41.4	46.5	45.4	43.1	43.6	46.7	43.4	40.8	40.8
R06283	42 AMY ST CAMPSIE	RES	0.F	45	42	35	44.2	44.1	32.2	42.8	33.4	37.2	36.5	38.9	47.5	45.8	43.5	43.9	45.5	43.9	40.4	40.4

R06283	42 AMY ST CAMPSIE	RES	1.F	45	42	35	45.9	49.6	33.9	49.1	40.0	38.9	41.3	42.6	50.8	50.0	47.3	48.0	49.1	48.2	44.7	44.7
R06284	44 AMY ST CAMPSIE	RES	0.F	45	42	35	44.3	43.6	32.3	42.1	32.6	37.3	36.2	38.7	45.2	44.1	41.6	42.1	44.4	42.1	39.1	39.1
R06285	46 AMY ST CAMPSIE	RES	0.F	45	42	35	48.3	45.8	36.3	43.2	33.1	41.3	38.8	42.0	44.9	44.5	42.2	42.8	46.7	42.5	40.5	40.5
R06285	46 AMY ST CAMPSIE	RES	1.F	45	42	35	52.4	50.2	40.4	47.9	38.2	45.4	43.2	46.2	49.5	49.2	46.7	47.5	51.0	47.2	44.9	44.9
R06286	50 AMY ST CAMPSIE	RES	0.F	45	42	35	47.9	45.1	35.9	42.2	31.8	40.9	38.2	41.4	44.2	43.6	41.5	41.9	46.2	41.7	39.8	39.8
R06286	50 AMY ST CAMPSIE	RES	1.F	45	42	35	52.8	49.1	40.8	45.3	34.2	45.8	42.6	46.1	46.8	46.9	44.7	45.4	50.5	44.8	43.6	43.6
R06287	52 AMY ST CAMPSIE	RES	0.F	45	42	35	48.5	45.6	36.5	42.8	32.3	41.5	38.7	42.0	46.4	45.2	43.1	43.4	47.2	43.3	40.9	40.9
R06287	52 AMY ST CAMPSIE	RES	1.F	45	42	35	52.6	49.3	40.6	45.9	35.1	45.6	42.6	46.0	50.1	48.9	46.8	47.3	51.1	46.9	44.5	44.5
R06288	54 AMY ST CAMPSIE	RES	0.F	45	42	35	47.5	45.1	35.5	42.5	32.5	40.5	38.0	41.2	45.5	44.6	42.3	42.8	46.3	42.6	40.2	40.2
R06289	56 AMY ST CAMPSIE	RES	0.F	45	42	35	47.8	44.9	35.8	42.0	31.8	40.8	38.1	41.4	45.7	44.6	42.3	42.9	46.5	42.6	40.2	40.2
R06290	19 AMY ST CAMPSIE	RES	0.F	45	42	35	59.2	59.5	47.2	58.3	49.1	52.2	51.8	54.0	60.6	59.8	57.1	57.9	59.8	57.8	54.6	54.6
R06291	21 AMY ST CAMPSIE	RES	0.F	45	42	35	46.4	48.5	34.4	47.8	38.7	39.4	40.5	42.2	50.0	49.1	46.4	47.2	48.5	47.2	43.8	43.8
R06291	21 AMY ST CAMPSIE	RES	1.F	45	42	35	54.2	54.9	42.2	53.8	44.6	47.2	47.1	49.2	55.9	55.1	52.4	53.3	55.1	53.3	49.9	49.9
R06292	23 AMY ST CAMPSIE	RES	0.F	45	42	35	49.2	46.8	37.1	44.5	34.5	42.1	40.1	43.0	47.1	46.3	44.0	44.6	48.0	44.4	42.0	42.0
R06293	38 ANGLO RD CAMPSIE	RES	0.F	45	42	35	59.4	59.6	47.4	58.4	49.2	52.4	52.0	54.2	60.7	59.9	57.2	58.1	60.0	58.0	54.8	54.8
R06294	25 AMY ST CAMPSIE	RES	0.F	45	42	35	57.3	53.2	45.3	48.8	37.2	50.3	46.9	50.6	55.2	53.7	51.5	52.0	55.7	51.4	49.0	49.0
R06295	27 AMY ST CAMPSIE	RES	0.F	45	42	35	49.1	46.8	37.1	44.4	34.5	42.1	39.8	42.9	47.2	46.3	44.0	44.6	48.0	44.4	41.9	41.9
R06296	29 AMY ST CAMPSIE	RES	0.F	45	42	35	51.5	47.6	39.5	43.4	32.1	44.5	41.2	44.8	45.7	45.6	43.4	44.1	49.2	43.3	42.2	42.2
R06297	31 AMY ST CAMPSIE	RES	0.F	45	42	35	50.6	46.6	38.6	42.4	30.9	43.6	40.2	43.9	44.6	44.6	42.4	43.1	48.3	42.3	41.2	41.2
R06297	31 AMY ST CAMPSIE	RES	1.F	45	42	35	58.0	53.6	46.0	48.4	35.3	51.0	47.4	51.2	50.5	50.8	48.8	49.5	55.4	48.4	48.0	48.0
R06298	33 AMY ST CAMPSIE	RES	0.F	45	42	35	49.9	46.5	37.9	43.1	32.5	42.9	39.9	43.3	45.1	44.9	42.6	43.3	47.9	42.7	41.1	41.1
R06299	35 AMY ST CAMPSIE	RES	0.F	45	42	35	48.7	45.1	36.7	41.4	30.5	41.7	38.6	42.1	45.5	44.5	42.3	42.8	46.9	42.3	40.3	40.3
R06300	37 AMY ST CAMPSIE	RES	0.F	45	42	35	50.8	47.0	38.8	43.1	31.9	43.8	40.6	44.1	48.0	46.8	44.6	45.1	49.1	44.6	42.4	42.4
R06301	39 AMY ST CAMPSIE	RES	0.F	45	42	35	50.1	46.3	38.1	42.4	31.2	43.1	39.9	43.4	47.0	45.8	43.7	44.2	48.3	43.7	41.6	41.6
R06301	39 AMY ST CAMPSIE	RES	1.F	45	42	35	54.3	50.5	42.3	46.4	34.8	47.3	44.0	47.6	51.3	50.0	48.0	48.5	52.6	48.0	45.7	45.7
R06302	41 AMY ST CAMPSIE	RES	0.F	45	42	35	49.9	46.1	37.9	42.2	31.0	42.9	39.7	43.2	47.2	45.9	43.8	44.2	48.2	43.8	41.6	41.6
R06303	43 AMY ST CAMPSIE	RES	0.F	45	42	35	44.8	42.3	32.8	39.7	29.4	37.8	35.2	38.4	43.0	41.9	39.8	39.8	43.6	39.9	37.6	37.6
R06304	45 AMY ST CAMPSIE	RES	0.F	45	42	35	49.5	45.8	37.5	42.0	31.2	42.5	39.3	42.9	48.6	46.9	44.7	45.1	48.4	44.8	42.0	42.0
R06304	45 AMY ST CAMPSIE	RES	1.F	45	42	35	53.1	49.1	41.1	44.7	33.3	46.1	42.7	46.4	49.8	48.7	46.5	47.0	51.2	46.4	44.4	44.4
R06305	60 ANGLO RD CAMPSIE	RES	0.F	45	42	35	60.9	56.1	48.9	49.9	34.3	53.9	50.1	54.0	56.4	55.3	53.2	53.7	58.6	52.8	51.4	51.4
R06306	64 ANGLO RD CAMPSIE	RES	0.F	45	42	35	60.2	55.7	48.2	50.5	37.4	53.2	49.6	53.4	56.0	54.9	52.8	53.4	58.1	52.6	51.0	51.0
R06307	62 ANGLO RD CAMPSIE	RES	0.F	45	42	35	60.5	56.0	48.5	50.5	37.2	53.5	49.9	53.6	56.2	55.2	53.1	53.6	58.3	52.8	51.2	51.2
R06308	58 ANGLO RD CAMPSIE	RES	0.F	45	42	35	53.7	49.4	41.7	44.5	32.4	46.7	43.2	46.9	51.2	49.7	47.5	47.9	52.0	47.4	45.2	45.2
R06308	58 ANGLO RD CAMPSIE	RES	1.F	45	42	35	57.6	53.1	45.6	47.8	34.8	50.6	47.0	50.8	54.2	52.8	50.7	51.2	55.6	50.5	48.6	48.6
R06308	58 ANGLO RD CAMPSIE	RES	2.F	45	42	35	58.7	54.9	46.7	51.0	39.8	51.7	48.4	52.0	55.4	54.3	52.2	52.8	56.9	52.2	50.1	50.1
R06309	58 AMY ST CAMPSIE	RES	0.F	45	42	35	46.7	44.8	34.7	42.7	32.8	39.7	37.6	40.5	45.5	44.4	42.2	42.9	45.9	42.7	39.8	39.8
R06310	60 AMY ST CAMPSIE	RES	0.F	45	42	35	47.9	45.1	35.9	42.3	31.7	40.9	38.1	41.4	46.7	45.2	43.2	43.3	46.8	43.3	40.8	40.8
R06310	60 AMY ST CAMPSIE	RES	1.F	45	42	35	51.2	47.9	39.2	44.5	33.7	44.2	41.2	44.6	49.4	47.9	45.9	46.1	49.9	45.9	43.5	43.5
R06311	62 AMY ST CAMPSIE	RES	0.F	45	42	35	47.3	44.8	35.3	42.2	31.8	40.3	37.7	40.9	45.8	44.4	42.5	43.0	46.3	42.8	39.9	39.9
R06312	64 AMY ST CAMPSIE	RES	0.F	45	42	35	47.5	44.6	35.5	41.6	31.1	40.5	37.7	41.0	45.6	44.3	42.2	42.6	46.2	42.4	39.9	39.9
R06312	64 AMY ST CAMPSIE	RES	1.F	45	42	35	52.3	48.6	40.3	44.7	33.5	45.3	42.1	45.6	49.5	48.2	46.1	46.6	50.6	46.1	43.9	43.9
R06313	66 AMY ST CAMPSIE	RES	0.F	45	42	35	45.6	43.2	33.6	40.7	30.7	38.6	36.2	39.3	43.9	42.9	40.6	41.0	44.5	40.9	38.5	38.5
R06313	66 AMY ST CAMPSIE	RES	1.F	45	42	35	49.3	46.3	37.3	43.4	33.1	42.3	39.5	42.8	47.7	46.4	44.2	44.5	48.1	44.3	41.9	41.9
R06314	68 AMY ST CAMPSIE	RES	0.F	45	42	35	52.0	47.7	40.0	42.7	30.2	45.0	41.5	45.2	49.1	47.6	45.6	46.0	50.2	45.4	43.3	43.3
R06314	68 AMY ST CAMPSIE	RES	1.F	45	42	35	53.4	49.2	41.4	44.5	32.3	46.4	42.9	46.6	50.1	48.8	46.7	47.1	51.5	46.6	44.6	44.6
R06315	49 AMY ST CAMPSIE	RES	0.F	45	42	35	50.2	46.5	38.2	42.6	31.4	43.2	40.0	43.5	47.2	46.0	43.9	44.4	48.5	43.9	41.7	41.7
R06315	49 AMY ST CAMPSIE	RES	1.F	45	42	35	55.9	51.8	43.9	47.4	35.7	48.9	45.5	49.1	52.4	51.3	49.2	49.6	54.0	49.1	47.1	47.1
R06316	66 ANGLO RD CAMPSIE	RES	0.F	45	42	35	59.1	54.9	47.1	50.3	38.2	52.1	48.6	52.3	55.4	54.3	52.2	52.7	57.1	52.1	50.2	50.2
R06317	66 ANGLO RD CAMPSIE	RES	0.F	45	42	35	56.8	52.0	44.8	45.9	29.7	49.8	46.0	49.9	52.6	51.3	49.3	49.8	54.6	49.0	47.4	47.4
R06318	51 AMY ST CAMPSIE	RES	0.F	45	42	35	49.9	46.1	37.9	42.2	31.0	42.9	39.6	43.2	46.8	45.6	43.5	44.0	48.1	43.5	41.4	41.4
R06319	53 AMY ST CAMPSIE	RES	0.F	45	42	35	49.6	45.6	37.6	41.2	30.0	42.6	39.3	42.9	47.1	45.8	43.5	44.0	47.9	43.4	41.3	41.3
R06320	55 AMY ST CAMPSIE	RES	0.F	45	42	35	49.4	47.7	37.4	45.7	36.1	42.4	40.5	43.4	47.8	47.2	44.7	45.5	48.5	45.2	42.6	42.6
R06321	70 AMY ST CAMPSIE	RES	0.F	45	42	35	47.8	44.4	35.8	40.9	30.2	40.8	37.7	41.2	45.4	44.1	42.0	42.4	46.3	42.1	39.8	39.8
R06322	57 AMY ST CAMPSIE	RES	0.F	45	42	35	48.8	47.0	36.8	45.0	34.8	41.8	39.6	42.6	47.9	46.5	44.7	45.2	48.2	45.1	42.0	42.0
R06323	63 AMY ST CAMPSIE	RES	0.F	45	42	35	48.4	46.5	36.4	44.4	34.1	41.4	39.2	42.2	47.7	46.2	44.3	44.8	47.8	44.7	41.6	41.6
R06323	63 AMY ST CAMPSIE	RES	1.F	45	42	35	51.6	49.0	39.6	46.4	36.0	44.6	42.0	45.2	49.6	48.5	46.4	47.0	50.4	46.8	44.0	44.0
R06324	65 AMY ST CAMPSIE	RES	0.F	45	42	35	44.3	44.2	32.3	42.9	33.1	37.3	36.3	38.7	44.7	43.6	41.6	42.2	44.6	42.3	38.9	38.9
R06325	69 AMY ST CAMPSIE	RES	0.F	45	42	35	37.1	34.8	25.1	32.5	22.4	30.1	27.7	30.8	35.4	34.4	32.2	32.6	36.0	32.5	30.0	30.0
R06326	71 AMY ST CAMPSIE	RES	0.F	45	42	35	44.1	40.9	32.1	37.7	27.8	37.1	34.3	37.6	42.8	41.6	39.0	39.5	42.9	39.1	36.8	36.8
R06327	73 AMY ST CAMPSIE	RES	0.F	45	42	35	44.3	42.0	32.3	39.6	29.9	37.3	35.0	38.1	43.4	42.3	39.9	40.1	43.4	40.1	37.7	37.7
R06327	73 AMY ST CAMPSIE	RES	1.F	45	42	35	46.1	43.5	34.1	40.9	31.4	39.1	36.7	39.8	45.7	44.5	41.8	42.0	45.2	41.9	39.6	39.6
R06328	75 AMY ST CAMPSIE	RES	0.F	45	42	35	40.6	39.6	28.6	38.0	28.2	33.6	32.0	34.7	40.0	39.0	36.9	37.4	40.2	37.4	34.5	34.5
R06329	74 AMY ST CAMPSIE	RES	0.F	45	42	35	47.2	43.6	35.2	39.8	28.9	40.2	37.0	40.5	44.9	43.6	41.4	41.8	45.7	41.4	39.1	39.1
R06329	74 AMY ST CAMPSIE	RES	1.F	45	42	35	51.2	47.2	39.2	42.9	31.4	44.2	40.8	44.5	48.2	46.9	44.8	45.3	49.4	44.7	42.6	42.6
R06329	74 AMY ST CAMPSIE	RES	2.F	45	42	35	51.7	49.2	39.7	46.6	36.4	44.7	42.2	45.3	49.5	48.6	46.3	46.9	50.4	46.7	44.1	44.1
R06330	76 AMY ST CAMPSIE	RES	0.F	45	42	35	42.6	40.2	30.6	37.8	27.6	35.6	33.1	36.3	41.8	40.4	38.3	38.7	41.8	38.6	35.7	35.7

R06330	76 AMY ST CAMPSIE	RES	1.F	45	42	35	46.5	43.6	34.5	40.7	30.3	39.5	36.7	40.0	45.0	43.6	41.5	41.9	45.3	41.7	39.1	39.1
R06331	78 AMY ST CAMPSIE	RES	0.F	45	42	35	41.4	39.2	29.4	36.9	26.8	34.4	32.0	35.1	40.1	38.9	36.8	37.2	40.5	37.1	34.4	34.4
R06331	78 AMY ST CAMPSIE	RES	1.F	45	42	35	44.8	42.2	32.8	39.6	29.3	37.8	35.2	38.4	43.4	42.1	40.0	40.4	43.7	40.2	37.6	37.6
R06331	78 AMY ST CAMPSIE	RES	2.F	45	42	35	48.6	45.5	36.6	42.4	31.8	41.6	38.7	42.1	46.7	45.4	43.3	43.7	47.3	43.4	40.9	40.9
R06332	80 AMY ST CAMPSIE	RES	0.F	45	42	35	39.6	37.9	27.6	35.8	25.7	32.6	30.5	33.4	38.5	37.3	35.4	35.8	38.9	35.8	32.8	32.8
R06332	80 AMY ST CAMPSIE	RES	1.F	45	42	35	42.5	40.6	30.5	38.4	28.2	35.5	33.2	36.3	41.4	40.1	38.2	38.7	41.7	38.6	35.6	35.6
R06333	82 AMY ST CAMPSIE	RES	0.F	45	42	35	39.6	37.9	27.6	36.0	26.0	32.6	30.6	33.5	38.5	37.5	35.3	35.9	38.9	35.8	32.9	32.9
R06334	119 EVALINE ST CAMPSIE	RES	0.F	45	42	35	39.0	36.0	27.0	33.0	22.4	32.0	29.1	32.5	37.1	35.7	33.7	34.0	37.7	33.9	31.4	31.4
R06335	117 EVALINE ST CAMPSIE	RES	0.F	45	42	35	34.7	31.9	22.7	29.1	18.9	27.7	25.0	28.3	33.9	32.5	30.3	30.5	33.8	30.4	27.7	27.7
R06335	117 EVALINE ST CAMPSIE	RES	1.F	45	42	35	36.8	33.8	24.8	30.9	20.5	29.8	27.0	30.3	37.2	35.4	33.2	33.5	36.3	33.3	30.2	30.2
R06336	115 EVALINE ST CAMPSIE	RES	0.F	45	42	35	39.3	36.3	27.3	33.2	22.6	32.3	29.4	32.8	38.5	36.8	34.8	35.0	38.3	34.8	32.1	32.1
R06336	115 EVALINE ST CAMPSIE	RES	1.F	45	42	35	41.6	38.6	29.6	35.5	24.9	34.6	31.7	35.1	40.8	39.1	37.1	37.3	40.6	37.2	34.4	34.4
R06336	115 EVALINE ST CAMPSIE	RES	2.F	45	42	35	41.1	39.1	29.1	36.8	26.5	34.1	31.8	34.8	40.9	39.2	37.3	37.3	40.5	37.5	34.7	34.7
R06336	115 EVALINE ST CAMPSIE	RES	3.F	45	42	35	44.9	42.0	32.9	39.2	28.6	37.9	35.1	38.4	43.9	42.3	40.3	40.4	43.9	40.4	37.8	37.8
R06337	113 EVALINE ST CAMPSIE	RES	0.F	45	42	35	41.4	38.0	29.4	34.5	23.9	34.4	31.4	34.8	39.5	38.1	36.0	36.4	40.0	36.0	33.6	33.6
R06337	113 EVALINE ST CAMPSIE	RES	1.F	45	42	35	43.8	40.2	31.8	36.5	25.5	36.8	33.7	37.2	42.2	40.6	38.5	38.9	42.5	38.5	36.0	36.0
R06337	113 EVALINE ST CAMPSIE	RES	2.F	45	42	35	47.3	43.6	35.3	39.7	28.5	40.3	37.1	40.6	45.0	43.6	41.5	41.9	45.7	41.5	39.2	39.2
R06337	113 EVALINE ST CAMPSIE	RES	3.F	45	42	35	49.9	46.0	37.9	41.9	30.5	42.9	39.6	43.2	46.9	45.6	43.5	43.9	48.1	43.4	41.4	41.4
R06338	109 EVALINE ST CAMPSIE	RES	0.F	45	42	35	39.7	37.7	27.7	35.4	25.2	32.7	30.4	33.5	38.3	37.1	35.1	35.6	38.8	35.5	32.7	32.7
R06338	109 EVALINE ST CAMPSIE	RES	1.F	45	42	35	44.4	41.3	32.4	38.1	27.5	37.4	34.5	37.9	42.3	41.0	38.9	39.3	43.0	39.1	36.6	36.6
R06338	109 EVALINE ST CAMPSIE	RES	2.F	45	42	35	48.8	45.1	36.8	41.2	30.1	41.8	38.6	42.1	46.7	45.2	43.1	43.5	47.3	43.1	40.8	40.8
R06339	103 EVALINE ST CAMPSIE	RES	0.F	45	42	35	42.3	39.2	30.3	36.1	25.9	35.3	32.5	35.8	40.1	39.0	36.7	37.2	40.9	36.9	34.6	34.6
R06339	103 EVALINE ST CAMPSIE	RES	1.F	45	42	35	46.5	42.8	34.5	38.9	28.1	39.5	36.3	39.8	43.8	42.6	40.4	40.8	44.8	40.4	38.3	38.3
R06340	101 EVALINE ST CAMPSIE	RES	0.F	45	42	35	41.4	38.8	29.4	36.1	25.9	34.4	31.8	35.0	39.6	38.5	36.3	36.6	40.2	36.5	34.1	34.1
R06340	101 EVALINE ST CAMPSIE	RES	1.F	45	42	35	46.4	43.2	34.4	40.1	29.5	39.4	36.5	39.9	44.4	43.1	40.9	41.4	45.0	41.1	38.6	38.6
R06340	101 EVALINE ST CAMPSIE	RES	2.F	45	42	35	51.4	48.4	39.4	45.5	34.9	44.4	41.6	44.9	49.3	48.0	46.0	46.4	50.1	46.2	43.6	43.6
R06340	101 EVALINE ST CAMPSIE	RES	3.F	45	42	35	52.8	50.2	40.8	47.6	37.5	45.8	43.3	46.4	50.7	49.7	47.5	48.1	51.5	47.8	45.3	45.3
R06341	97 EVALINE ST CAMPSIE	RES	0.F	45	42	35	45.2	42.5	33.2	39.8	29.5	38.2	35.6	38.8	44.0	42.6	40.5	40.8	44.1	40.6	38.1	38.1
R06341	97 EVALINE ST CAMPSIE	RES	1.F	45	42	35	49.1	46.7	37.1	44.2	33.9	42.1	39.6	42.7	48.3	46.8	44.8	45.0	48.3	45.0	42.2	42.2
R06341	97 EVALINE ST CAMPSIE	RES	2.F	45	42	35	51.4	49.4	39.4	47.3	37.3	44.4	42.2	45.2	49.5	48.7	46.5	47.1	50.4	46.9	44.3	44.3
R06341	97 EVALINE ST CAMPSIE	RES	3.F	45	42	35	52.0	50.0	40.0	47.8	37.9	45.0	42.8	45.8	49.9	49.2	46.9	47.5	50.9	47.4	44.8	44.8
R06342	91 EVALINE ST CAMPSIE	RES	0.F	45	42	35	47.8	44.5	35.8	41.2	30.6	40.8	37.8	41.2	45.7	44.5	42.2	42.7	46.4	42.3	40.0	40.0
R06342	91 EVALINE ST CAMPSIE	RES	1.F	45	42	35	50.8	48.0	38.8	45.2	34.7	43.8	41.1	44.3	49.2	47.8	45.8	46.2	49.6	46.0	43.4	43.4
R06343	130 EVALINE ST CAMPSIE	RES	0.F	45	42	35	39.3	36.7	27.3	34.1	23.9	32.3	29.7	32.9	38.0	36.7	34.6	35.0	38.3	34.8	32.1	32.1
R06343	130 EVALINE ST CAMPSIE	RES	1.F	45	42	35	42.1	39.5	30.1	36.8	26.5	35.1	32.5	35.7	40.9	39.6	37.5	37.9	41.1	37.7	34.9	34.9
R06344	136 EVALINE ST CAMPSIE	RES	0.F	45	42	35	39.7	36.7	27.7	33.8	23.2	32.7	29.9	33.2	38.4	36.9	34.9	35.2	38.6	35.0	32.3	32.3
R06344	136 EVALINE ST CAMPSIE	RES	1.F	45	42	35	42.7	39.5	30.7	36.2	25.4	35.7	32.7	36.1	41.6	40.0	38.0	38.3	41.6	38.1	35.3	35.3
R06344	136 EVALINE ST CAMPSIE	RES	2.F	45	42	35	45.3	41.9	33.3	38.4	27.5	38.3	35.2	38.7	43.6	42.1	40.0	40.4	44.0	40.0	37.5	37.5
R06345	138 EVALINE ST CAMPSIE	RES	0.F	45	42	35	43.3	39.5	31.3	35.5	24.2	36.3	33.0	36.6	41.3	39.8	37.7	38.0	41.8	37.6	35.2	35.2
R06345	138 EVALINE ST CAMPSIE	RES	1.F	45	42	35	46.0	42.3	34.0	38.3	27.2	39.0	35.8	39.3	43.8	42.4	40.2	40.7	44.5	40.2	37.9	37.9
R06346	123 EVALINE ST CAMPSIE	RES	0.F	45	42	35	38.9	36.4	26.9	33.8	23.6	31.9	29.3	32.5	37.3	36.1	34.0	34.3	37.8	34.2	31.7	31.7
R06346	123 EVALINE ST CAMPSIE	RES	1.F	45	42	35	41.5	38.8	29.5	36.0	25.6	34.5	31.8	35.1	39.7	38.5	36.4	36.8	40.3	36.6	34.0	34.0
R06347	125 EVALINE ST CAMPSIE	RES	0.F	45	42	35	37.4	34.8	25.4	32.1	21.9	30.4	27.8	31.0	35.9	34.7	32.5	32.9	36.3	32.7	30.2	30.2
R06347	125 EVALINE ST CAMPSIE	RES	1.F	45	42	35	40.6	38.0	28.6	35.3	25.1	33.6	31.0	34.2	40.5	38.9	36.7	37.1	40.0	36.9	33.9	33.9
R06348	127 EVALINE ST CAMPSIE	RES	0.F	45	42	35	40.2	37.3	28.2	34.4	24.0	33.2	30.4	33.7	38.8	37.4	35.2	35.6	39.0	35.4	32.8	32.8
R06348	127 EVALINE ST CAMPSIE	RES	1.F	45	42	35	44.6	40.9	32.6	37.0	25.8	37.6	34.4	37.9	43.1	41.4	39.4	39.7	43.3	39.4	36.8	36.8
R06348	127 EVALINE ST CAMPSIE	RES	2.F	45	42	35	46.3	42.7	34.3	39.0	28.0	39.3	36.1	39.7	44.5	43.0	40.9	41.3	44.9	40.9	38.4	38.4
R06349	129 EVALINE ST CAMPSIE	RES	0.F	45	42	35	42.9	39.8	30.9	36.6	26.2	35.9	33.0	36.4	41.2	39.9	37.7	38.1	41.6	37.8	35.3	35.3
R06349	129 EVALINE ST CAMPSIE	RES	1.F	45	42	35	44.9	41.7	32.9	38.5	28.0	37.9	35.0	38.4	43.2	41.9	39.7	40.1	43.6	39.8	37.3	37.3
R06349	129 EVALINE ST CAMPSIE	RES	2.F	45	42	35	46.5	43.2	34.5	39.9	29.4	39.5	36.5	39.9	44.5	43.2	41.0	41.5	45.1	41.1	38.7	38.7
R06350	131 EVALINE ST CAMPSIE	RES	0.F	45	42	35	41.5	37.4	29.5	32.9	21.0	34.5	31.1	34.7	39.6	37.9	35.9	36.3	40.0	35.8	33.3	33.3
R06351	133 EVALINE ST CAMPSIE	RES	0.F	45	42	35	43.1	39.6	31.1	36.0	25.5	36.1	33.0	36.5	41.5	40.1	37.8	38.3	41.8	37.9	35.3	35.3
R06352	135 EVALINE ST CAMPSIE	RES	0.F	45	42	35	42.9	39.8	30.9	36.7	26.4	35.9	33.1	36.4	41.6	40.2	38.0	38.4	41.7	38.1	35.5	35.5
R06353	42 LOFTUS ST CAMPSIE	RES	0.F	45	42	35	39.8	36.8	27.8	33.8	23.2	32.8	29.9	33.3	38.8	37.2	35.1	35.5	38.8	35.3	32.5	32.5
R06354	40 LOFTUS ST CAMPSIE	RES	0.F	45	42	35	37.2	36.2	25.2	34.5	25.0	30.2	28.7	31.4	36.4	35.7	33.2	33.9	36.7	33.9	31.1	31.1
R06354	40 LOFTUS ST CAMPSIE	RES	1.F	45	42	35	40.9	39.6	28.9	37.7	27.9	33.9	32.1	34.9	40.4	39.3	37.1	37.8	40.5	37.7	34.6	34.6
R06355	40 LOFTUS ST CAMPSIE	RES	0.F	45	42	35	37.2	35.0	25.2	32.7	22.6	30.2	27.9	30.9	35.9	34.8	32.6	33.0	36.3	32.9	30.3	30.3
R06356	49 LOCH ST CAMPSIE	RES	0.F	45	42	35	38.7	36.5	26.7	34.2	24.2	31.7	29.4	32.4	37.9	36.6	34.4	34.8	37.9	34.7	32.0	32.0
R06357	51 LOCH ST CAMPSIE	RES	0.F	45	42	35	39.7	36.2	27.7	32.6	21.6	32.7	29.6	33.1	37.7	36.3	34.2	34.6	38.3	34.2	31.8	31.8
R06358	124 EVALINE ST CAMPSIE	RES	0.F	45	42	35	39.5	36.4	27.5	33.3	22.8	32.5	29.6	33.0	37.5	36.2	34.1	34.4	38.1	34.2	31.8	31.8
R06359	140 EVALINE ST CAMPSIE	RES	0.F	45	42	35	42.1	38.7	30.1	35.3	24.6	35.1	32.1	35.5	39.1	38.1	35.9	36.4	40.4	36.0	33.9	33.9
R06360	144 EVALINE ST CAMPSIE	RES	0.F	45	42	35	39.2	36.3	27.2	33.5	23.0	32.2	29.4	32.7	37.7	36.3	34.3	34.4	38.0	34.4	31.9	31.9
R06361	146 EVALINE ST CAMPSIE	RES	0.F	45	42	35	38.8	36.4	26.8	33.9	23.8	31.8	29.3	32.5	37.4	36.2	34.0	34.4	37.8	34.3	31.7	31.7
R06362	150 EVALINE ST CAMPSIE	RES	0.F	45	42	35	39.8	36.8	27.8	33.8	23.3	32.8	30.0	33.3	38.8	37.2	35.1	35.5	38.8	35.3	32.5	32.5
R06363	150 EVALINE ST CAMPSIE	RES	0.F	45	42	35	38.6	35.6	26.6	32.6	22.0	31.6	28.7	32.1	36.9	35.5	33.4	33.8	37.3	33.6	31.0	31.0
R06364	75 CLAREMONT ST CAMPSIE	RES	0.F	45	42	35	36.0	33.7	24.0	31.3	21.2	29.0	26.6	29.7	35.0	33.7	31.6	31.8	35.1	31.8	29.1	29.1

R06364	75 CLAREMONT ST CAMPSIE	RES	1.F	45	42	35	39.2	36.5	27.2	33.8	23.4	32.2	29.5	32.8	37.7	36.4	34.3	34.7	38.1	34.5	31.9	31.9
R06364	75 CLAREMONT ST CAMPSIE	RES	2.F	45	42	35	43.0	39.8	31.0	36.6	25.8	36.0	33.0	36.4	41.4	39.9	37.8	38.2	41.7	38.0	35.3	35.3
R06365	79 CLAREMONT ST CAMPSIE	RES	0.F	45	42	35	37.2	34.4	25.2	31.6	21.1	30.2	27.5	30.7	35.9	34.5	32.4	32.7	36.1	32.6	29.9	29.9
R06365	79 CLAREMONT ST CAMPSIE	RES	1.F	45	42	35	39.8	36.9	27.8	33.9	23.4	32.8	30.0	33.3	38.5	37.0	35.0	35.4	38.7	35.1	32.4	32.4
R06366	9 THORNCRAFT PDE CAMPSIE	RES	0.F	41	41	35	35.4	32.4	23.4	29.4	18.9	28.4	25.6	28.9	33.8	32.4	30.3	30.7	34.2	30.5	27.9	27.9
R06367	11 THORNCRAFT PDE CAMPSIE	RES	0.F	41	41	35	36.8	33.7	24.8	30.5	19.9	29.8	26.9	30.3	34.9	33.5	31.4	31.8	35.5	31.6	29.1	29.1
R06367	11 THORNCRAFT PDE CAMPSIE	RES	1.F	41	41	35	39.0	35.8	27.0	32.6	21.9	32.0	29.0	32.4	37.0	35.7	33.6	34.0	37.7	33.7	31.2	31.2
R06368	2 PALMER ST CAMPSIE	RES	0.F	41	41	35	36.7	33.6	24.7	30.6	20.0	29.7	26.8	30.2	34.9	33.5	31.5	31.8	35.4	31.6	29.1	29.1
R06369	2 PALMER ST CAMPSIE	RES	0.F	41	41	35	38.4	34.7	26.4	31.0	19.8	31.4	28.2	31.7	36.2	34.8	32.7	33.1	36.9	32.7	30.3	30.3
R06370	4 PALMER ST CAMPSIE	RES	0.F	41	41	35	39.4	35.7	27.4	31.8	20.7	32.4	29.2	32.7	37.2	35.7	33.6	34.0	37.8	33.6	31.3	31.3
R06371	2/7 TUDOR STREET BELMORE	RES	0.F	41	41	35	39.7	36.2	27.7	32.6	21.7	32.7	29.6	33.1	37.6	36.2	34.1	34.5	38.2	34.1	31.7	31.7
R06371	2/7 TUDOR STREET BELMORE	RES	1.F	41	41	35	41.2	38.0	29.2	34.8	24.0	34.2	31.2	34.6	39.5	38.0	36.0	36.4	39.9	36.1	33.5	33.5
R06372	2/7 TUDOR STREET BELMORE	RES	0.F	41	41	35	34.9	33.1	22.9	31.0	21.0	27.9	25.8	28.7	34.3	33.0	30.9	31.0	34.2	31.1	28.5	28.5
R06372	2/7 TUDOR STREET BELMORE	RES	1.F	41	41	35	40.2	37.5	28.2	34.8	24.3	33.2	30.5	33.8	39.0	37.5	35.5	35.8	39.2	35.7	33.0	33.0
R06373	2/7 TUDOR STREET BELMORE	RES	0.F	41	41	35	34.6	32.7	22.6	30.5	20.4	27.6	25.4	28.4	34.2	32.7	30.7	31.1	34.0	31.0	28.1	28.1
R06374	2/7 TUDOR STREET BELMORE	RES	0.F	41	41	35	36.2	33.9	24.2	31.5	21.3	29.2	26.8	29.9	35.3	33.9	31.8	32.1	35.3	32.1	29.4	29.4
R06375	2/7 TUDOR STREET BELMORE	RES	0.F	41	41	35	31.4	29.5	19.4	27.3	17.3	24.4	22.2	25.2	30.9	29.6	27.4	27.7	30.7	27.7	24.9	24.9
R06376	28/11 TUDOR STREET BELMORE	RES	0.F	41	41	35	32.0	30.4	20.0	28.4	18.5	25.0	23.0	25.9	31.2	30.0	27.9	28.2	31.4	28.3	25.6	25.6
R06377	1/5 TUDOR STREET BELMORE	RES	0.F	41	41	35	34.0	32.0	22.0	29.9	19.8	27.0	24.8	27.8	33.6	32.2	30.1	30.4	33.4	30.4	27.5	27.5
R06378	2/7 TUDOR STREET BELMORE	RES	0.F	41	41	35	34.5	31.7	22.5	28.9	18.5	27.5	24.8	28.1	35.2	33.3	31.2	31.5	34.1	31.3	28.1	28.1
R06379	29/9 TUDOR STREET BELMORE	RES	0.F	41	41	35	32.3	30.4	20.3	28.3	18.3	25.3	23.1	26.1	31.6	30.3	28.2	28.5	31.6	28.5	25.7	25.7
R06380	28/11 TUDOR STREET BELMORE	RES	0.F	41	41	35	32.9	30.7	20.9	28.3	18.3	25.9	23.5	26.6	31.8	30.6	28.4	28.7	32.0	28.7	26.0	26.0
R06381	27/13 TUDOR STREET BELMORE	RES	0.F	41	41	35	34.0	31.4	22.0	28.7	18.3	27.0	24.4	27.6	32.5	31.2	29.1	29.4	32.9	29.3	26.7	26.7
R06382	1/6 WAVERLEY STREET BELMORE	RES	0.F	41	41	35	37.5	34.9	25.5	32.3	22.2	30.5	27.9	31.1	36.4	35.1	32.9	33.4	36.5	33.2	30.4	30.4
R06383	2/8 WAVERLEY STREET BELMORE	RES	0.F	41	41	35	34.4	31.8	22.4	29.2	19.0	27.4	24.8	28.0	34.0	32.4	30.3	30.6	33.6	30.5	27.6	27.6
R06384	40/10 WAVERLEY STREET BELMORE	RES	0.F	41	41	35	33.4	31.3	21.4	29.0	18.9	26.4	24.1	27.1	32.8	31.4	29.3	29.6	32.7	29.6	26.7	26.7
R06385	41/12 WAVERLEY STREET BELMORE	RES	0.F	41	41	35	33.7	31.5	21.7	29.2	19.1	26.7	24.3	27.4	32.8	31.5	29.4	29.7	32.9	29.7	26.9	26.9
R06386	42/14 WAVERLEY STREET BELMORE	RES	0.F	41	41	35	33.5	31.1	21.5	28.6	18.5	26.5	24.0	27.2	32.4	31.1	29.0	29.3	32.6	29.2	26.5	26.5
R06387	5/9 WAVERLEY STREET BELMORE	RES	0.F	41	41	35	36.8	33.8	24.8	30.7	20.2	29.8	26.9	30.3	35.8	34.3	32.2	32.5	35.8	32.3	29.5	29.5
R06388	6/11 WAVERLEY STREET BELMORE	RES	0.F	41	41	35	33.6	31.5	21.6	29.2	19.1	26.6	24.3	27.4	32.8	31.5	29.3	29.7	32.8	29.6	26.9	26.9
R06389	A/13 WAVERLEY STREET BELMORE	RES	0.F	41	41	35	33.7	31.5	21.7	29.1	19.0	26.7	24.3	27.4	33.1	31.7	29.6	29.8	33.0	29.8	27.0	27.0
R06390	B/15 WAVERLEY STREET BELMORE	RES	0.F	41	41	35	33.5	31.4	21.5	29.1	19.0	26.5	24.2	27.2	32.7	31.4	29.3	29.6	32.7	29.6	26.8	26.8
R06391	C/17 WAVERLEY STREET BELMORE	RES	0.F	41	41	35	36.8	33.4	24.8	29.8	18.9	29.8	26.7	30.2	35.1	33.6	31.5	31.8	35.5	31.6	29.0	29.0
R06391	C/17 WAVERLEY STREET BELMORE	RES	1.F	41	41	35	40.1	38.0	28.1	35.7	25.5	33.1	30.8	33.8	39.0	37.7	35.7	36.1	39.3	36.1	33.2	33.2
R06392	60/2 EDISON STREET BELMORE	RES	0.F	41	41	35	38.1	35.9	26.1	33.5	23.4	31.1	28.7	31.8	37.6	36.1	34.1	34.4	37.4	34.4	31.4	31.4
R06393	60/2 EDISON STREET BELMORE	RES	0.F	41	41	35	37.1	34.1	25.1	31.0	21.0	30.1	27.3	30.6	35.7	34.5	32.1	32.5	35.9	32.2	29.7	29.7
R06393	60/2 EDISON STREET BELMORE	RES	1.F	41	41	35	40.7	38.6	28.7	36.3	26.2	33.7	31.4	34.5	39.6	38.4	36.2	36.7	39.8	36.6	33.8	33.8
R06394	59/4 EDISON STREET BELMORE	RES	0.F	41	41	35	38.9	36.6	26.9	34.3	24.1	31.9	29.5	32.6	38.2	36.8	34.7	35.1	38.1	35.0	32.1	32.1
R06395	58/6 EDISON STREET BELMORE	RES	0.F	41	41	35	38.9	36.7	26.9	34.3	24.2	31.9	29.5	32.6	38.2	36.8	34.7	35.1	38.1	35.0	32.1	32.1
R06395	58/6 EDISON STREET BELMORE	RES	1.F	41	41	35	39.9	37.9	27.9	35.7	25.6	32.9	30.6	33.7	38.9	37.6	35.6	36.1	39.1	36.0	33.0	33.0
R06396	57/8 EDISON STREET BELMORE	RES	0.F	41	41	35	39.6	37.0	27.6	34.4	24.1	32.6	30.0	33.2	38.2	36.9	34.8	35.2	38.6	35.1	32.4	32.4
R06397	18/10 EDISON STREET BELMORE	RES	0.F	41	41	35	38.8	36.7	26.8	34.4	24.3	31.8	29.5	32.5	37.6	36.4	34.3	34.8	37.9	34.7	31.9	31.9
R06398	17/12 EDISON STREET BELMORE	RES	0.F	41	41	35	37.4	35.9	25.4	34.0	24.1	30.4	28.5	31.3	37.0	35.7	33.6	34.0	36.9	34.0	31.1	31.1
R06399	16/14 EDISON STREET BELMORE	RES	0.F	41	41	35	39.6	37.3	27.6	34.9	24.8	32.6	30.2	33.3	38.0	36.9	34.8	35.2	38.6	35.1	32.4	32.4
R06400	15/16 EDISON STREET BELMORE	RES	0.F	41	41	35	37.9	36.4	25.9	34.5	24.7	30.9	29.0	31.9	37.0	36.1	33.7	34.2	37.2	34.2	31.5	31.5
R06400	15/16 EDISON STREET BELMORE	RES	1.F	41	41	35	39.3	38.0	27.3	36.3	26.5	32.3	30.6	33.3	38.4	37.5	35.2	35.9	38.7	35.8	32.9	32.9
R06401	14/18 EDISON STREET BELMORE	RES	0.F	41	41	35	35.3	34.8	23.3	33.4	23.9	28.3	27.2	29.7	35.6	34.7	32.3	32.6	35.3	32.8	30.0	30.0
R06401	14/18 EDISON STREET BELMORE	RES	1.F	41	41	35	37.5	37.4	25.5	36.1	26.5	30.5	29.6	32.0	37.7	36.9	34.6	35.3	37.7	35.4	32.2	32.2
R06402	13/20 EDISON STREET BELMORE	RES	0.F	41	41	35	35.6	33.6	23.6	31.3	21.3	28.6	26.4	29.4	34.7	33.5	31.3	31.7	34.8	31.7	28.8	28.8
R06403	12/22 EDISON STREET BELMORE	RES	0.F	41	41	35	33.7	32.4	21.7	30.7	21.2	26.7	25.1	27.8	33.2	32.4	29.8	30.2	33.2	30.3	27.7	27.7
R06404	1/24 EDISON STREET BELMORE	RES	0.F	41	41	35	34.7	33.9	22.7	32.3	22.8	27.7	26.4	29.0	34.1	33.5	31.0	31.5	34.3	31.6	28.8	28.8
R06405	2/28 EDISON STREET BELMORE	RES	0.F	41	41	35	35.4	33.9	23.4	32.0	22.7	28.4	26.7	29.5	34.4	33.8	31.0	31.6	34.6	31.5	29.1	29.1
R06405	2/28 EDISON STREET BELMORE	RES	1.F	41	41	35	39.9	38.4	27.9	36.5	26.8	32.9	31.0	33.9	38.6	37.9	35.5	36.1	39.2	36.1	33.3	33.3
R06406	1/8 SHARP STREET BELMORE	RES	0.F	41	41	35	32.9	31.6	20.9	29.8	20.3	25.9	24.3	27.0	32.3	31.5	28.9	29.3	32.3	29.4	26.9	26.9
R06407	A/10 SHARP STREET BELMORE	RES	0.F	41	41	35	31.6	29.9	19.6	27.9	18.5	24.6	22.7	25.6	30.8	30.0	27.4	27.7	30.8	27.7	25.4	25.4
R06408	B/12 SHARP STREET BELMORE	RES	0.F	41	41	35	31.8	30.0	19.8	28.0	18.3	24.8	22.8	25.7	30.8	29.9	27.5	27.9	31.0	27.9	25.3	25.3
R06408	B/12 SHARP STREET BELMORE	RES	1.F	41	41	35	39.7	36.2	27.7	32.6	22.4	32.7	29.7	33.1	37.1	36.2	33.7	34.1	38.1	33.7	31.7	31.7
R06409	C/14 SHARP STREET BELMORE	RES	0.F	41	41	35	32.2	30.1	20.2	27.8	17.8	25.2	22.9	26.0	31.2	30.0	27.8	28.2	31.4	28.2	25.4	25.4
R06410	B/16 SHARP STREET BELMORE	RES	0.F	41	41	35	32.7	30.5	20.7	28.2	18.2	25.7	23.4	26.4	32.4	30.9	28.8	29.1	32.1	29.1	26.1	26.1
R06411	3 SHARP STREET BELMORE	RES	0.F	41	41	35	31.7	30.2	19.7	28.3	18.8	24.7	22.9	25.7	30.8	30.1	27.5	27.9	31.0	27.9	25.5	25.5
R06411	3 SHARP STREET BELMORE	RES	1.F	41	41	35	35.2	33.6	23.2	31.7	22.3	28.2	26.4	29.2	34.3	33.7	30.9	31.4	34.4	31.3	29.0	29.0
R06412	6/1 SHARP STREET BELMORE	RES	0.F	41	41	35	35.0	33.7	23.0	32.0	22.4	28.0	26.4	29.1	34.4	33.6	31.1	31.6	34.5	31.6	28.9	28.9
R06412	6/1 SHARP STREET BELMORE	RES	1.F	41	41	35	37.6	36.7	25.6	35.1	25.4	30.6	29.1	31.8	37.0	36.1	33.9	34.5	37.2	34.5	31.5	31.5
R06412	6/1 SHARP STREET BELMORE	RES	2.F	41	41	35	39.4	38.3	27.4	36.7	26.9	32.4	30.8	33.5	38.3	37.5	35.3	36.1	38.9	36.0	33.0	33.0
R06413	3/2 LEYLANDS PARADE BELMORE	RES	0.F	41	41	35	33.1	31.4	21.1	29.4	19.9	26.1	24.2	27.1	32.3	31.5	28.9	29.3	32.4	29.3	26.8	26.8
R06413	3/2 LEYLANDS PARADE BELMORE	RES	1.F	41	41	35	37.3	36.7	25.3	35.2	25.7	30.3	29.1	31.6	37.2	36.4	34.0	34.5	37.1	34.6	31.7	31.7

R06413	3/2 LEYLANDS PARADE BELMORE	RES	2.F	41	41	35	39.0	37.7	27.0	35.9	26.2	32.0	30.3	33.1	38.0	37.2	34.8	35.5	38.4	35.4	32.6	32.6
R06414	7/4 LEYLANDS PARADE BELMORE	RES	0.F	41	41	35	37.1	34.8	25.1	32.3	22.8	30.1	27.8	30.9	35.2	34.7	31.9	32.3	35.9	32.2	30.1	30.1
R06414	7/4 LEYLANDS PARADE BELMORE	RES	1.F	41	41	35	38.4	36.3	26.4	34.1	24.4	31.4	29.3	32.2	36.7	36.0	33.4	33.9	37.3	33.8	31.5	31.5
R06415	41/6 LEYLANDS PARADE BELMORE	RES	0.F	41	41	35	32.4	33.0	20.4	31.9	22.5	25.4	25.0	27.2	32.8	32.3	29.9	30.5	32.8	30.7	27.6	27.6
R06416	1/8 LEYLANDS PARADE BELMORE	RES	0.F	41	41	35	31.3	30.9	19.3	29.6	19.9	24.3	23.2	25.7	31.5	30.5	28.4	29.0	31.4	29.0	25.7	25.7
R06417	A/10 LEYLANDS PARADE BELMORE	RES	0.F	41	41	35	31.4	31.3	19.4	30.0	20.5	24.4	23.5	25.9	31.4	30.8	28.3	28.9	31.4	29.0	26.1	26.1
R06418	B/12 LEYLANDS PARADE BELMORE	RES	0.F	41	41	35	32.4	31.5	20.4	29.9	20.1	25.4	23.9	26.6	32.1	31.0	28.9	29.5	32.2	29.5	26.4	26.4
R06419	C/14 LEYLANDS PARADE BELMORE	RES	0.F	41	41	35	32.8	32.0	20.8	30.4	20.7	25.8	24.4	27.0	32.4	31.5	29.3	29.9	32.6	29.9	26.8	26.8
R06420	D/2 ANDERSON STREET BELMORE	RES	0.F	41	41	35	30.8	29.5	18.8	27.7	18.2	23.8	22.1	24.9	30.0	29.3	26.7	27.2	30.2	27.2	24.7	24.7
R06422	56/1 LEYLANDS PARADE BELMORE	RES	0.F	41	41	35	36.0	35.5	24.0	34.0	24.4	29.0	27.8	30.3	35.6	34.8	32.6	33.3	35.8	33.3	30.2	30.2
R06423	55/3 LEYLANDS PARADE BELMORE	RES	0.F	41	41	35	35.9	35.3	23.9	33.8	24.2	28.9	27.6	30.2	35.4	34.6	32.4	33.1	35.7	33.1	30.0	30.0
R06424	54/5 LEYLANDS PARADE BELMORE	RES	0.F	41	41	35	33.6	32.8	21.6	31.3	21.7	26.6	25.2	27.8	32.7	32.1	29.7	30.6	33.2	30.5	27.4	27.4
R06425	53/7 LEYLANDS PARADE BELMORE	RES	1.F	41	41	35	34.7	33.8	22.7	32.2	22.5	27.7	26.2	28.9	33.6	33.0	30.7	31.6	34.2	31.4	28.3	28.3
R06426	55/3 LEYLANDS PARADE BELMORE	RES	0.F	41	41	35	35.8	35.3	23.8	33.9	24.2	28.8	27.6	30.1	35.3	34.6	32.3	33.1	35.6	33.1	29.9	29.9
R06427	57/9 MYALL STREET BELMORE	RES	0.F	41	41	35	35.7	35.2	23.7	33.7	24.1	28.7	27.5	30.0	35.1	34.4	32.1	32.9	35.5	32.9	29.8	29.8
R06428	58/8 MYALL STREET BELMORE	RES	0.F	41	41	35	31.7	30.7	19.7	29.0	19.3	24.7	23.1	25.8	31.7	30.6	28.3	28.9	31.5	28.9	25.7	25.7
R06428	58/8 MYALL STREET BELMORE	RES	1.F	41	41	35	39.2	37.7	27.2	35.7	25.8	32.2	30.2	33.1	37.7	36.9	34.7	35.5	38.4	35.3	32.3	32.3
R06429	59/7 MYALL STREET BELMORE	RES	0.F	41	41	35	33.3	32.7	21.3	31.3	21.7	26.3	25.1	27.6	32.9	32.2	29.8	30.4	33.1	30.5	27.6	27.6
R06430	52/9 LEYLANDS PARADE BELMORE	RES	1.F	41	41	35	31.6	30.0	19.6	28.1	18.3	24.6	22.7	25.6	30.8	29.8	27.5	27.9	30.9	27.9	25.2	25.2
R06431	51/11 LEYLANDS PARADE BELMORE	RES	1.F	41	41	35	32.6	30.6	20.6	28.3	18.7	25.6	23.5	26.5	31.1	30.4	27.8	28.2	31.6	28.1	25.9	25.9
R06432	50/13 LEYLANDS PARADE BELMORE	RES	1.F	41	41	35	30.2	30.0	18.2	28.7	19.1	23.2	22.2	24.7	30.2	29.4	27.2	27.9	30.3	27.9	24.7	24.7
R06433	49/15 LEYLANDS PARADE BELMORE	RES	0.F	41	41	35	31.3	30.3	19.3	28.6	18.8	24.3	22.7	25.4	30.9	29.8	27.7	28.3	31.0	28.3	25.2	25.2
R06434	75/20 ACACIA STREET BELMORE	RES	0.F	41	41	35	34.3	33.5	22.3	31.9	22.4	27.3	25.9	28.5	33.4	32.8	30.4	31.2	33.9	31.1	28.2	28.2
R06435	74/18 ACACIA STREET BELMORE	RES	0.F	41	41	35	33.0	32.9	21.0	31.6	22.0	26.0	25.1	27.5	32.7	32.0	29.8	30.7	33.0	30.7	27.4	27.4
R06436	73/16 ACACIA STREET BELMORE	RES	0.F	41	41	35	33.0	32.7	21.0	31.3	21.8	26.0	25.0	27.4	32.8	32.1	29.7	30.4	32.9	30.5	27.4	27.4
R06437	72/14 ACACIA STREET BELMORE	RES	0.F	41	41	35	33.2	32.9	21.2	31.5	21.9	26.2	25.1	27.6	33.1	32.3	30.0	30.6	33.1	30.7	27.7	27.7
R06438	44/21 ACACIA STREET BELMORE	RES	0.F	41	41	35	34.0	33.8	22.0	32.5	22.9	27.0	26.0	28.5	33.6	33.0	30.7	31.5	34.0	31.5	28.3	28.3
R06439	23A ACACIA STREET BELMORE	RES	0.F	41	41	35	33.7	33.2	21.7	31.7	22.1	26.7	25.5	28.0	33.1	32.4	30.1	30.9	33.5	30.8	27.8	27.8
R06439	23A ACACIA STREET BELMORE	RES	1.F	41	41	35	39.1	37.9	27.1	36.2	26.4	32.1	30.4	33.2	37.7	37.0	34.8	35.7	38.5	35.5	32.5	32.5
R06440	46/25 ACACIA STREET BELMORE	RES	0.F	41	41	35	32.4	32.0	20.4	30.5	21.0	25.4	24.3	26.8	32.1	31.4	29.0	29.7	32.3	29.7	26.7	26.7
R06441	47/27 ACACIA STREET BELMORE	RES	0.F	41	41	35	36.6	35.9	24.6	34.3	24.6	29.6	28.2	30.8	35.8	35.1	32.9	33.6	36.3	33.6	30.5	30.5
R06442	48/29 ACACIA STREET BELMORE	RES	0.F	41	41	35	29.6	29.1	17.6	27.7	18.0	22.6	21.4	24.0	31.2	29.7	27.6	28.0	30.1	28.1	24.7	24.7
R06443	431 BURWOOD ROAD BELMORE	COM	0.F	70	70	70	34.5	34.9	22.5	33.8	24.2	27.5	26.9	29.2	35.4	34.4	32.3	32.9	35.1	33.1	29.7	29.7
R06443	431 BURWOOD ROAD BELMORE	COM	1.F	70	70	70	37.9	37.1	25.9	35.5	25.7	30.9	29.4	32.1	37.1	36.2	34.1	34.9	37.6	34.8	31.7	31.7
R06443	431 BURWOOD ROAD BELMORE	COM	2.F	70	70	70	37.8	37.1	25.8	35.6	25.8	30.8	29.4	32.0	37.0	36.2	34.1	34.8	37.5	34.8	31.6	31.6
R06444	13/417 BURWOOD ROAD BELMORE	COM	0.F	70	70	70	33.0	33.0	21.0	31.7	22.1	26.0	25.1	27.5	33.7	32.7	30.4	31.0	33.3	31.1	27.9	27.9
R06444	13/417 BURWOOD ROAD BELMORE	COM	1.F	70	70	70	38.5	37.4	26.5	35.8	26.0	31.5	29.9	32.6	37.6	36.7	34.6	35.2	38.0	35.2	32.2	32.2
R06445	441 BURWOOD ROAD BELMORE	COM	0.F	70	70	70	33.0	32.5	21.0	31.1	21.5	26.0	24.8	27.4	32.5	31.8	29.5	30.3	32.8	30.3	27.2	27.2
R06446	445-447 BURWOOD ROAD BELMORI	COM	0.F	70	70	70	34.6	34.2	22.6	32.8	23.1	27.6	26.4	29.0	34.4	33.5	31.3	32.0	34.5	32.0	28.8	28.8
R06446	445-447 BURWOOD ROAD BELMORI	COM	1.F	70	70	70	38.6	37.4	26.6	35.7	25.8	31.6	29.9	32.7	37.3	36.5	34.3	35.2	38.0	35.0	31.9	31.9
R06448	2/416 BURWOOD ROAD BELMORE	COM	1.F	70	70	70	28.5	33.2	16.5	32.8	23.2	21.5	24.3	25.5	32.2	31.6	29.8	30.7	32.0	31.1	26.9	26.9
R06449	2/424 BURWOOD ROAD BELMORE	COM	0.F	70	70	70	33.8	33.3	21.8	31.9	22.3	26.8	25.6	28.2	33.4	32.7	30.3	31.1	33.6	31.1	28.0	28.0
R06449	2/424 BURWOOD ROAD BELMORE	COM	1.F	70	70	70	37.2	35.8	25.2	33.9	24.0	30.2	28.3	31.2	35.7	34.9	32.7	33.5	36.5	33.4	30.4	30.4
R06450	3/426 BURWOOD ROAD BELMORE	COM	0.F	70	70	70	30.3	29.8	18.3	28.4	18.8	23.3	22.1	24.7	29.8	29.1	26.8	27.5	30.1	27.5	24.4	24.4
R06450	3/426 BURWOOD ROAD BELMORE	COM	1.F	70	70	70	35.4	35.0	23.4	33.7	24.0	28.4	27.3	29.8	34.9	34.2	32.0	32.8	35.3	32.8	29.5	29.5
R06451	4/420 BURWOOD ROAD BELMORE	COM	0.F	70	70	70	33.9	33.4	21.9	32.0	22.4	26.9	25.7	28.2	33.8	32.9	30.6	31.3	33.8	31.3	28.2	28.2
R06452	1/422 BURWOOD ROAD BELMORE	COM	0.F	70	70	70	33.9	33.4	21.9	32.0	22.4	26.9	25.7	28.3	33.5	32.8	30.5	31.2	33.7	31.2	28.1	28.1
R06453	1/430 BURWOOD ROAD BELMORE	COM	0.F	70	70	70	30.8	30.2	18.8	28.8	19.2	23.8	22.6	25.1	30.1	29.5	27.1	27.9	30.5	27.9	24.8	24.8
R06453	1/430 BURWOOD ROAD BELMORE	COM	1.F	70	70	70	37.2	36.4	25.2	34.9	25.1	30.2	28.7	31.4	36.2	35.5	33.3	34.2	36.8	34.1	30.9	30.9
R06454	3/418 BURWOOD ROAD BELMORE	COM	0.F	70	70	70	35.1	34.4	23.1	32.9	23.2	28.1	26.8	29.4	34.8	33.9	31.7	32.4	34.9	32.4	29.2	29.2
R06454	3/418 BURWOOD ROAD BELMORE	COM	1.F	70	70	70	37.3	36.5	25.3	35.0	25.2	30.3	28.8	31.5	36.5	35.6	33.5	34.3	37.0	34.3	31.1	31.1
R06458	12/428 BURWOOD ROAD BELMORE	COM	0.F	70	70	70	30.2	29.8	18.2	28.4	18.8	23.2	22.1	24.6	29.7	29.0	26.7	27.5	30.1	27.5	24.4	24.4
R06458	12/428 BURWOOD ROAD BELMORE	COM	1.F	70	70	70	35.4	35.6	23.4	34.4	24.6	28.4	27.6	30.0	35.3	34.5	32.5	33.4	35.6	33.4	29.8	29.8
R06459	1/400 BURWOOD ROAD BELMORE	COM	0.F	70	70	70	31.6	31.5	19.6	30.2	20.6	24.6	23.7	26.1	34.1	32.5	30.3	30.6	32.6	30.8	27.3	27.3
R06459	1/400 BURWOOD ROAD BELMORE	COM	1.F	70	70	70	37.1	36.0	25.1	34.4	24.6	30.1	28.5	31.2	36.2	35.3	33.1	33.8	36.6	33.7	30.8	30.8
R06460	5/408 BURWOOD ROAD BELMORE	COM	2.F	70	70	70	31.5	31.7	19.5	30.6	20.9	24.5	23.8	26.1	31.8	30.9	28.8	29.5	31.8	29.6	26.3	26.3
R06464	Y/32 LEYLANDS PARADE BELMORE	RES	0.F	41	41	35	34.4	34.0	22.4	32.7	23.0	27.4	26.3	28.8	34.0	33.3	31.0	31.8	34.3	31.8	28.6	28.6
R06469	12A COLLINS STREET BELMORE	RES	0.F	41	41	35	31.2	30.6	19.2	29.2	19.5	24.2	22.9	25.5	30.7	29.9	27.7	28.4	31.0	28.4	25.2	25.2
R06470	3/14 COLLINS STREET BELMORE	RES	0.F	41	41	35	33.7	33.4	21.7	32.0	22.5	26.7	25.7	28.1	34.3	33.3	31.0	31.7	33.9	31.6	28.4	28.4
R06470	3/14 COLLINS STREET BELMORE	RES	1.F	41	41	35	36.6	35.5	24.6	33.9	24.1	29.6	28.0	30.7	36.0	35.0	32.9	33.5	36.2	33.5	30.4	30.4
R06471	4/16 COLLINS STREET BELMORE	RES	0.F	41	41	35	33.6	33.2	21.6	31.8	22.1	26.6	25.4	28.0	33.9	32.8	30.6	31.1	33.7	31.3	28.1	28.1
R06471	4/16 COLLINS STREET BELMORE	RES	1.F	41	41	35	35.4	34.6	23.4	33.0	23.2	28.4	26.9	29.6	34.8	33.8	31.8	32.3	35.1	32.4	29.3	29.3
R06474	5/18 COLLINS STREET BELMORE	RES	0.F	41	41	35	33.6	33.0	21.6	31.6	21.8	26.6	25.3	27.9	33.7	32.6	30.5	31.0	33.6	31.1	27.9	27.9
R06474	5/18 COLLINS STREET BELMORE	RES	1.F	41	41	35	34.1	34.1	22.1	32.8	23.1	27.1	26.2	28.6	34.6	33.6	31.4	32.0	34.4	32.1	28.9	28.9
R06475	6/20 COLLINS STREET BELMORE	RES	0.F	41	41	35	33.5	33.2	21.5	31.9	22.2	26.5	25.4	27.9	33.4	32.5	30.3	30.8	33.5	31.0	28.0	28.0
R06476	7/22 COLLINS STREET BELMORE	RES	0.F	41	41	35	31.9	32.7	19.9	31.7	22.1	24.9	24.6	26.8	33.8	32.6	30.4	30.8	32.9	31.1	27.8	27.8

R06477	8/24 COLLINS STREET BELMORE	RES	0.F	41	41	35	32.1	32.5	20.1	31.4	21.8	25.1	24.5	26.8	33.6	32.4	30.2	30.6	32.8	30.9	27.6	27.6
R06478	6/51 LEYLANDS PARADE BELMORE	RES	0.F	41	41	35	31.4	31.0	19.4	29.5	20.0	24.4	23.3	25.8	31.4	30.6	28.2	28.8	31.3	28.9	25.9	25.9
R06480	1/55 LEYLANDS PARADE BELMORE	RES	0.F	41	41	35	32.1	32.1	20.1	30.9	21.2	25.1	24.2	26.6	32.1	31.3	29.2	29.8	32.3	29.9	26.7	26.7
R06482	142/10 MARIE STREET BELMORE	RES	0.F	41	41	35	34.0	33.6	22.0	32.2	22.5	27.0	25.8	28.4	33.7	32.8	30.7	31.5	34.0	31.5	28.2	28.2
R06483	13/36 COLLINS STREET BELMORE	RES	0.F	41	41	35	29.2	31.9	17.2	31.3	21.9	22.2	23.5	25.1	31.8	31.2	28.9	29.3	31.1	29.8	26.5	26.5
R06484	12/34 COLLINS STREET BELMORE	RES	0.F	41	41	35	27.8	31.5	15.8	31.0	21.7	20.8	22.9	24.3	31.4	30.8	28.5	29.0	30.5	29.5	26.1	26.1
R06485	11/32 COLLINS STREET BELMORE	RES	0.F	41	41	35	32.9	32.7	20.9	31.4	21.8	25.9	24.9	27.4	32.9	32.1	29.9	30.3	32.9	30.5	27.5	27.5
R06486	3/30 COLLINS STREET BELMORE	RES	0.F	41	41	35	33.1	32.8	21.1	31.5	21.8	26.1	25.0	27.5	33.1	32.2	30.0	30.4	33.1	30.6	27.7	27.7
R06487	1/28 COLLINS STREET BELMORE	RES	0.F	41	41	35	33.1	32.9	21.1	31.5	21.9	26.1	25.1	27.5	33.1	32.2	30.0	30.5	33.1	30.7	27.7	27.7
R06488	1/26 COLLINS STREET BELMORE	RES	0.F	41	41	35	34.4	33.4	22.4	31.7	21.9	27.4	25.8	28.5	33.8	32.8	30.7	31.1	34.0	31.2	28.3	28.3
R06496	30/7 GLADSTONE STREET BELMORE	RES	0.F	41	41	35	34.5	33.4	22.5	31.6	21.9	27.5	25.8	28.6	33.5	32.7	30.4	31.1	34.0	31.1	28.1	28.1
R06497	29/9 GLADSTONE STREET BELMORE	RES	0.F	41	41	35	30.6	29.2	18.6	27.4	17.6	23.6	21.8	24.6	29.9	28.9	26.6	27.1	30.0	27.1	24.3	24.3
R06498	2/11 GLADSTONE STREET BELMORE	RES	0.F	41	41	35	35.2	34.1	23.2	32.3	22.5	28.2	26.5	29.3	34.0	33.2	31.0	31.7	34.6	31.7	28.7	28.7
R06499	A/13 GLADSTONE STREET BELMORE	RES	0.F	41	41	35	32.6	32.1	20.6	30.6	20.9	25.6	24.3	26.9	31.9	31.1	29.0	29.7	32.4	29.7	26.6	26.6
R06499	A/13 GLADSTONE STREET BELMORE	RES	1.F	41	41	35	34.5	33.5	22.5	31.9	22.2	27.5	26.0	28.7	33.7	32.9	30.7	31.4	34.1	31.3	28.3	28.3
R06507	1/29 GLADSTONE STREET BELMORE	RES	0.F	41	41	35	30.2	29.8	18.2	28.4	18.9	23.2	22.1	24.6	30.6	29.6	27.3	27.8	30.3	27.9	24.9	24.9
R06508	1/31 GLADSTONE STREET BELMORE	RES	0.F	41	41	35	31.9	30.8	19.9	29.1	19.3	24.9	23.3	26.0	31.0	30.1	27.9	28.5	31.4	28.5	25.6	25.6
R06508	1/31 GLADSTONE STREET BELMORE	RES	1.F	41	41	35	32.3	31.8	20.3	30.4	20.6	25.3	24.0	26.6	32.1	31.1	29.0	29.6	32.2	29.7	26.5	26.5
R06512	24/37 COLLINS STREET BELMORE	RES	1.F	41	41	35	30.9	30.8	18.9	29.5	19.8	23.9	22.9	25.4	31.3	30.3	28.1	28.7	31.1	28.8	25.6	25.6
R06518	B/40 GLADSTONE STREET BELMORE	RES	1.F	41	41	35	30.8	30.8	18.8	29.6	19.8	23.8	22.9	25.3	31.7	30.5	28.5	28.9	31.2	29.1	25.8	25.8
R06520	2/46 GLADSTONE STREET BELMORE	RES	0.F	41	41	35	29.7	29.5	17.7	28.2	18.5	22.7	21.7	24.1	30.5	29.3	27.2	27.7	30.0	27.9	24.5	24.5
R06521	3/48 GLADSTONE STREET BELMORE	RES	0.F	41	41	35	29.9	29.7	17.9	28.3	18.6	22.9	21.8	24.3	30.5	29.3	27.2	27.8	30.2	27.9	24.6	24.6
R06522	9/50 GLADSTONE STREET BELMORE	RES	0.F	41	41	35	30.0	29.8	18.0	28.5	18.7	23.0	21.9	24.4	30.7	29.5	27.4	27.9	30.3	28.0	24.8	24.8
R06522	9/50 GLADSTONE STREET BELMORE	RES	1.F	41	41	35	31.2	31.2	19.2	29.9	20.1	24.2	23.2	25.7	31.8	30.6	28.6	29.1	31.5	29.3	26.0	26.0
R06523	10/52 GLADSTONE STREET BELMOR	RES	0.F	41	41	35	30.3	29.9	18.3	28.5	18.8	23.3	22.1	24.7	30.7	29.6	27.5	27.9	30.4	28.1	24.9	24.9
R06524	1/54 GLADSTONE STREET BELMORE	RES	0.F	41	41	35	30.4	30.1	18.4	28.7	18.9	23.4	22.3	24.8	30.5	29.5	27.4	28.0	30.5	28.1	24.8	24.8
R06525	3/56 GLADSTONE STREET BELMORE	RES	0.F	41	41	35	31.8	31.0	19.8	29.4	19.7	24.8	23.3	26.0	31.2	30.3	28.1	28.8	31.5	28.8	25.7	25.7
R06526	2/58 GLADSTONE STREET BELMORE	RES	0.F	41	41	35	31.9	31.1	19.9	29.5	19.7	24.9	23.4	26.1	31.0	30.2	28.1	28.8	31.5	28.8	25.6	25.6
R06528	14/59 COLLINS STREET BELMORE	RES	0.F	41	41	35	30.3	29.9	18.3	28.5	18.7	23.3	22.1	24.6	30.9	29.7	27.6	27.8	30.4	28.1	25.1	25.1
R06528	14/59 COLLINS STREET BELMORE	RES	1.F	41	41	35	31.2	31.0	19.2	29.7	19.9	24.2	23.1	25.6	31.6	30.5	28.5	28.8	31.4	29.1	25.9	25.9
R06530	16/55 COLLINS STREET BELMORE	RES	0.F	41	41	35	31.6	30.9	19.6	29.4	19.6	24.6	23.2	25.8	31.3	30.4	28.2	28.9	31.4	28.8	25.7	25.7
R06530	16/55 COLLINS STREET BELMORE	RES	1.F	41	41	35	32.8	32.2	20.8	30.7	21.0	25.8	24.5	27.1	32.4	31.5	29.4	30.0	32.6	30.1	26.9	26.9
R06531	17/53 COLLINS STREET BELMORE	RES	0.F	41	41	35	32.2	31.7	20.2	30.3	20.5	25.2	24.0	26.5	31.6	30.9	28.7	29.4	32.0	29.4	26.3	26.3
R06532	18/51 COLLINS STREET BELMORE	RES	1.F	41	41	35	30.7	30.4	18.7	29.0	19.3	23.7	22.6	25.1	31.2	30.1	28.0	28.5	30.9	28.6	25.3	25.3
R06534	20/47 COLLINS STREET BELMORE	RES	0.F	41	41	35	30.6	29.4	18.6	27.7	17.8	23.6	21.9	24.7	31.7	30.1	28.0	28.2	30.7	28.3	25.2	25.2
R06534	20/47 COLLINS STREET BELMORE	RES	1.F	41	41	35	32.0	31.4	20.0	29.9	20.0	25.0	23.6	26.2	32.6	31.2	29.2	29.7	32.1	29.8	26.4	26.4
R06539	1/38 COLLINS STREET BELMORE	RES	0.F	41	41	35	31.4	32.3	19.4	31.3	21.7	24.4	24.2	26.3	32.8	31.8	29.7	29.9	32.2	30.4	27.2	27.2
R06539	1/38 COLLINS STREET BELMORE	RES	1.F	41	41	35	33.1	33.6	21.1	32.4	22.8	26.1	25.5	27.8	34.6	33.4	31.3	31.6	33.9	31.9	28.6	28.6
R06545	1/50 COLLINS STREET BELMORE	RES	0.F	41	41	35	29.8	30.0	17.8	28.8	19.1	22.8	22.0	24.4	30.4	29.4	27.3	27.8	30.2	28.0	24.8	24.8
R06548	1/56 COLLINS STREET BELMORE	RES	1.F	41	41	35	31.8	30.7	19.8	29.0	19.3	24.8	23.2	25.9	31.5	30.5	28.2	28.5	31.4	28.7	25.9	25.9
R06549	14/59 COLLINS STREET BELMORE	RES	0.F	41	41	35	32.8	32.1	20.8	30.6	20.9	25.8	24.4	27.0	32.6	31.6	29.5	30.0	32.6	30.1	27.0	27.0
R06549	14/59 COLLINS STREET BELMORE	RES	1.F	41	41	35	33.8	33.2	21.8	31.8	22.0	26.8	25.5	28.1	33.4	32.5	30.4	31.0	33.6	31.1	27.9	27.9
R06552	1/51 PEEL STREET BELMORE	RES	0.F	47	47	41	32.3	31.1	20.3	29.4	19.7	25.3	23.6	26.4	32.0	30.9	28.7	29.1	31.9	29.2	26.2	26.2
R06553	1/49 PEEL STREET BELMORE	RES	0.F	47	47	41	33.4	32.3	21.4	30.6	20.9	26.4	24.8	27.5	32.6	31.7	29.5	30.0	32.9	30.1	27.2	27.2
R06554	1/47 PEEL STREET BELMORE	RES	0.F	47	47	41	33.6	32.7	21.6	31.1	21.2	26.6	25.0	27.7	32.8	31.9	29.8	30.4	33.2	30.4	27.4	27.4
R06555	1/45 PEEL STREET BELMORE	RES	0.F	47	47	41	32.0	31.3	20.0	29.8	20.2	25.0	23.7	26.3	32.3	31.3	28.9	29.2	31.9	29.4	26.6	26.6
R06558	B/78 MORETON STREET LAKEMBA	RES	0.F	47	47	41	31.2	30.7	19.2	29.2	19.5	24.2	22.9	25.5	31.3	30.3	28.1	28.7	31.2	28.8	25.5	25.5
R06559	A/76 MORETON STREET LAKEMBA	RES	0.F	47	47	41	33.1	32.1	21.1	30.5	20.7	26.1	24.5	27.2	32.2	31.4	29.2	29.8	32.6	29.8	26.9	26.9
R06560	B/74 MORETON STREET LAKEMBA	RES	0.F	47	47	41	33.2	32.2	21.2	30.5	20.7	26.2	24.6	27.3	32.3	31.5	29.2	29.8	32.7	29.8	26.9	26.9
R06561	A/72 MORETON STREET LAKEMBA	RES	0.F	47	47	41	31.9	31.1	19.9	29.6	19.8	24.9	23.5	26.1	32.0	30.9	28.7	29.1	31.8	29.2	26.2	26.2
R06561	A/72 MORETON STREET LAKEMBA	RES	1.F	47	47	41	33.7	32.9	21.7	31.4	21.6	26.7	25.3	27.9	33.1	32.2	30.1	30.6	33.4	30.7	27.7	27.7
R06562	B/70 MORETON STREET LAKEMBA	RES	0.F	47	47	41	33.2	31.9	21.2	30.1	20.3	26.2	24.4	27.2	32.4	31.4	29.2	29.6	32.6	29.7	27.0	27.0
R06563	A/68 MORETON STREET LAKEMBA	RES	0.F	47	47	41	33.2	31.9	21.2	30.0	20.3	26.2	24.4	27.2	32.2	31.4	29.1	29.5	32.6	29.6	26.9	26.9
R06564	2/66 MORETON STREET LAKEMBA	RES	0.F	47	47	41	33.0	32.1	21.0	30.5	20.8	26.0	24.5	27.2	32.9	31.8	29.7	29.9	32.8	30.1	27.3	27.3
R06565	1/64 MORETON STREET LAKEMBA	RES	0.F	47	47	41	33.2	32.5	21.2	31.0	21.3	26.2	24.9	27.5	33.1	32.1	29.9	30.2	33.0	30.4	27.6	27.6
R06566	1/43 PEEL STREET BELMORE	RES	0.F	47	47	41	32.8	31.7	20.8	30.0	20.4	25.8	24.2	26.9	32.4	31.5	29.1	29.5	32.4	29.6	26.9	26.9
R06567	A/41 PEEL STREET BELMORE	RES	0.F	47	47	41	33.6	32.9	21.6	31.4	21.7	26.6	25.2	27.8	33.0	32.1	30.0	30.6	33.3	30.6	27.6	27.6
R06568	1/39 PEEL STREET BELMORE	RES	0.F	47	47	41	33.6	32.8	21.6	31.2	21.5	26.6	25.1	27.8	32.8	32.0	29.8	30.5	33.2	30.5	27.4	27.4
R06569	1/37 PEEL STREET BELMORE	RES	0.F	47	47	41	32.0	31.2	20.0	29.6	19.9	25.0	23.6	26.2	32.2	31.0	28.8	29.2	31.9	29.4	26.3	26.3
R06570	10/62 MORETON STREET LAKEMBA	RES	0.F	47	47	41	33.1	32.1	21.1	30.5	20.7	26.1	24.5	27.2	32.5	31.6	29.4	29.8	32.7	30.0	27.1	27.1
R06571	2/58 MORETON STREET LAKEMBA	RES	0.F	47	47	41	33.2	32.0	21.2	30.2	20.5	26.2	24.5	27.3	32.6	31.6	29.3	29.7	32.7	29.8	27.1	27.1
R06571	2/58 MORETON STREET LAKEMBA	RES	1.F	47	47	41	33.7	33.2	21.7	31.7	22.0	26.7	25.4	28.0	33.4	32.5	30.3	30.8	33.5	31.0	27.9	27.9
R06572	1/56 MORETON STREET LAKEMBA	RES	0.F	47	47	41	33.2	32.5	21.2	31.0	21.3	26.2	24.8	27.4	32.8	31.9	29.7	30.1	32.9	30.3	27.4	27.4
R06573	B/54 MORETON STREET LAKEMBA	RES	0.F	47	47	41	33.1	32.0	21.1	30.3	20.6	26.1	24.5	27.2	32.3	31.4	29.2	29.7	32.6	29.8	26.9	26.9
R06574	A/52 MORETON STREET LAKEMBA	RES	0.F	47	47	41	32.7	31.7	20.7	30.0	20.3	25.7	24.1	26.8	31.9	31.1	28.8	29.4	32.2	29.4	26.5	26.5
R06575	35 PEEL STREET BELMORE	RES	0.F	47	47	41	32.0	31.7	20.0	30.4	20.8	25.0	23.9	26.4	32.2	31.3	29.0	29.6	32.1	29.7	26.6	26.6

R06575	35 PEEL STREET BELMORE	RES	1.F	47	47	41	34.1	33.4	22.1	31.8	22.1	27.1	25.7	28.3	33.4	32.6	30.4	31.1	33.8	31.1	28.0	28.0
R06576	1/33 PEEL STREET BELMORE	RES	0.F	47	47	41	33.6	32.9	21.6	31.5	21.7	26.6	25.3	27.9	33.0	32.2	30.0	30.6	33.3	30.7	27.7	27.7
R06576	1/33 PEEL STREET BELMORE	RES	1.F	47	47	41	34.1	33.7	22.1	32.3	22.6	27.1	25.9	28.4	33.8	32.9	30.8	31.4	34.0	31.5	28.3	28.3
R06577	2/50 MORETON STREET LAKEMBA	RES	0.F	47	47	41	33.2	32.0	21.2	30.2	20.5	26.2	24.5	27.3	32.2	31.4	29.1	29.7	32.6	29.7	26.9	26.9
R06577	2/50 MORETON STREET LAKEMBA	RES	1.F	47	47	41	33.8	33.3	21.8	31.8	22.1	26.8	25.5	28.1	34.2	33.1	30.9	31.0	33.8	31.4	28.6	28.6
R06578	B/47 MORETON STREET LAKEMBA	RES	0.F	47	47	41	32.0	31.0	20.0	29.4	19.6	25.0	23.4	26.1	32.0	30.8	28.7	28.8	31.7	29.1	26.3	26.3
R06579	A/49 MORETON STREET LAKEMBA	RES	0.F	47	47	41	31.1	30.3	19.1	28.8	19.0	24.1	22.7	25.3	31.5	30.2	28.1	28.1	31.0	28.5	25.7	25.7
R06580	2/51 MORETON STREET LAKEMBA	RES	0.F	47	47	41	32.8	31.6	20.8	29.9	20.1	25.8	24.1	26.9	32.2	31.2	29.0	29.4	32.3	29.5	26.7	26.7
R06581	1/53 MORETON STREET LAKEMBA	RES	0.F	47	47	41	32.2	31.4	20.2	29.9	20.2	25.2	23.8	26.4	32.2	31.1	28.9	29.2	32.0	29.4	26.6	26.6
R06582	A/55 MORETON STREET LAKEMBA	RES	0.F	47	47	41	32.5	31.8	20.5	30.2	20.5	25.5	24.1	26.7	32.3	31.3	29.2	29.5	32.3	29.7	26.8	26.8
R06583	1/42 TAYLOR STREET LAKEMBA	RES	0.F	47	47	41	31.3	30.2	19.3	28.4	18.7	24.3	22.6	25.4	31.1	30.0	27.8	27.9	30.9	28.1	25.5	25.5
R06584	B/44 TAYLOR STREET LAKEMBA	RES	0.F	47	47	41	32.4	31.2	20.4	29.5	19.7	25.4	23.7	26.5	32.0	30.9	28.7	28.9	31.9	29.1	26.4	26.4
R06585	A/46 TAYLOR STREET LAKEMBA	RES	0.F	47	47	41	32.5	31.3	20.5	29.5	19.8	25.5	23.8	26.6	32.1	31.0	28.8	29.0	32.0	29.2	26.5	26.5
R06585	A/46 TAYLOR STREET LAKEMBA	RES	1.F	47	47	41	33.0	32.1	21.0	30.4	20.7	26.0	24.5	27.2	32.9	31.8	29.6	29.8	32.7	30.0	27.3	27.3
R06586	2/48-50 TAYLOR STREET LAKEMBA	OCC	0.F	55	55	55	32.5	31.3	20.5	29.6	19.8	25.5	23.8	26.6	32.2	31.1	28.9	29.1	32.1	29.3	26.6	26.6
R06587	52 TAYLOR STREET LAKEMBA	RES	0.F	47	47	41	32.5	31.3	20.5	29.6	19.8	25.5	23.8	26.6	32.2	31.1	28.9	29.0	32.1	29.3	26.6	26.6
R06588	1/54 TAYLOR STREET LAKEMBA	RES	0.F	47	47	41	32.5	31.7	20.5	30.1	20.3	25.5	24.0	26.7	32.5	31.4	29.3	29.4	32.3	29.7	26.9	26.9
R06589	58-60 TAYLOR STREET LAKEMBA	RES	0.F	47	47	41	32.5	31.3	20.5	29.5	19.8	25.5	23.8	26.6	32.2	31.1	28.8	29.0	32.0	29.2	26.6	26.6
R06589	58-60 TAYLOR STREET LAKEMBA	RES	1.F	47	47	41	33.0	32.6	21.0	31.1	21.5	26.0	24.8	27.4	33.2	32.2	30.0	30.2	33.0	30.5	27.7	27.7
R06590	A/59 MORETON STREET LAKEMBA	RES	0.F	47	47	41	32.9	32.2	20.9	30.6	20.9	25.9	24.5	27.1	32.9	31.8	29.6	29.8	32.7	30.1	27.3	27.3
R06591	B/61 MORETON STREET LAKEMBA	RES	0.F	47	47	41	32.1	31.2	20.1	29.6	19.9	25.1	23.6	26.3	32.3	31.1	28.9	29.0	31.9	29.3	26.6	26.6
R06592	11/63 MORETON STREET LAKEMBA	RES	0.F	47	47	41	32.8	31.6	20.8	29.9	20.1	25.8	24.1	26.9	32.2	31.2	29.0	29.3	32.3	29.5	26.7	26.7
R06592	11/63 MORETON STREET LAKEMBA	RES	1.F	47	47	41	33.3	32.9	21.3	31.4	21.7	26.3	25.1	27.6	33.5	32.5	30.3	30.5	33.3	30.8	27.9	27.9
R06592	11/63 MORETON STREET LAKEMBA	RES	2.F	47	47	41	33.3	32.9	21.3	31.5	21.8	26.3	25.1	27.6	33.7	32.6	30.4	30.6	33.3	30.9	28.0	28.0
R06593	B/62 TAYLOR STREET LAKEMBA	RES	0.F	47	47	41	32.5	31.9	20.5	30.5	20.7	25.5	24.2	26.8	32.6	31.5	29.4	29.6	32.4	29.9	27.0	27.0
R06594	4/64 TAYLOR STREET LAKEMBA	RES	0.F	47	47	41	31.7	30.7	19.7	29.0	19.2	24.7	23.1	25.8	31.3	30.2	28.1	28.0	31.2	28.4	26.0	26.0
R06594	4/64 TAYLOR STREET LAKEMBA	RES	1.F	47	47	41	32.3	31.4	20.3	29.9	20.0	25.3	23.8	26.5	32.4	31.2	29.1	29.1	32.1	29.5	26.8	26.8
R06595	3/67 MORETON STREET LAKEMBA	RES	0.F	47	47	41	32.9	32.1	20.9	30.6	20.8	25.9	24.5	27.1	32.8	31.7	29.6	29.8	32.7	30.1	27.3	27.3
R06595	3/67 MORETON STREET LAKEMBA	RES	1.F	47	47	41	33.3	32.7	21.3	31.3	21.5	26.3	25.0	27.6	33.3	32.2	30.1	30.5	33.2	30.7	27.7	27.7
R06596	1/69 MORETON STREET LAKEMBA	RES	0.F	47	47	41	31.8	30.9	19.8	29.3	19.6	24.8	23.3	26.0	32.0	30.9	28.6	28.8	31.6	29.0	26.2	26.2
R06597	2/71 MORETON STREET LAKEMBA	RES	0.F	47	47	41	30.7	30.1	18.7	28.6	18.9	23.7	22.4	25.0	31.4	30.1	28.0	28.3	30.8	28.5	25.4	25.4
R06598	B/1A GILLIES STREET LAKEMBA	RES	0.F	47	47	41	32.7	31.9	20.7	30.3	20.5	25.7	24.2	26.9	32.0	31.1	28.9	29.5	32.3	29.6	26.6	26.6
R06599	73 MORETON STREET LAKEMBA	RES	0.F	47	47	41	31.8	31.3	19.8	29.8	20.2	24.8	23.6	26.1	31.6	30.8	28.5	29.2	31.7	29.2	26.1	26.1
R06599	73 MORETON STREET LAKEMBA	RES	1.F	47	47	41	33.3	32.8	21.3	31.4	21.6	26.3	25.0	27.6	33.0	32.0	29.9	30.6	33.2	30.6	27.5	27.5
R06600	1/66 TAYLOR STREET LAKEMBA	RES	0.F	47	47	41	32.5	31.8	20.5	30.3	20.6	25.5	24.2	26.8	32.5	31.4	29.2	29.5	32.3	29.7	27.0	27.0
R06600	1/66 TAYLOR STREET LAKEMBA	RES	1.F	47	47	41	33.0	32.5	21.0	31.1	21.4	26.0	24.8	27.3	33.2	32.1	29.9	30.2	32.9	30.5	27.6	27.6
R06601	2/68 TAYLOR STREET LAKEMBA	RES	0.F	47	47	41	29.0	29.8	17.0	28.8	19.3	22.0	21.8	23.9	31.5	30.2	28.0	28.0	30.2	28.5	25.4	25.4
R06602	6/70 TAYLOR STREET LAKEMBA	RES	0.F	47	47	41	32.5	31.2	20.5	29.4	19.6	25.5	23.7	26.5	31.9	30.9	28.6	28.9	32.0	29.0	26.4	26.4
R06602	6/70 TAYLOR STREET LAKEMBA	RES	1.F	47	47	41	33.0	32.4	21.0	30.9	21.2	26.0	24.7	27.3	32.9	31.9	29.8	30.1	32.9	30.3	27.4	27.4
R06602	6/70 TAYLOR STREET LAKEMBA	RES	2.F	47	47	41	32.9	32.4	20.9	31.0	21.2	25.9	24.6	27.2	33.3	32.1	30.0	30.1	32.9	30.5	27.7	27.7
R06603	B/72 TAYLOR STREET LAKEMBA	RES	0.F	47	47	41	29.9	29.6	17.9	28.2	18.5	22.9	21.8	24.3	30.8	29.6	27.4	27.9	30.2	28.0	24.7	24.7
R06604	A/74 TAYLOR STREET LAKEMBA	RES	0.F	47	47	41	30.8	29.7	18.8	27.9	18.2	23.8	22.1	24.9	31.5	30.1	27.9	27.8	30.7	28.2	25.4	25.4
R06605	A/61 TAYLOR STREET LAKEMBA	RES	0.F	47	47	41	30.6	30.1	18.6	28.6	18.9	23.6	22.4	24.9	31.7	30.3	28.2	28.1	30.8	28.6	25.7	25.7
R06606	B/59 TAYLOR STREET LAKEMBA	RES	0.F	47	47	41	31.4	30.1	19.4	28.3	18.5	24.4	22.6	25.4	31.7	30.4	28.2	28.0	31.1	28.4	25.9	25.9
R06607	10/57 TAYLOR STREET LAKEMBA	RES	0.F	47	47	41	31.4	30.1	19.4	28.3	18.5	24.4	22.6	25.4	31.0	29.9	27.7	27.5	30.8	27.9	25.6	25.6
R06607	10/57 TAYLOR STREET LAKEMBA	RES	1.F	47	47	41	32.2	31.1	20.2	29.4	19.5	25.2	23.5	26.3	32.4	31.1	29.0	28.8	31.9	29.2	26.6	26.6
R06607	10/57 TAYLOR STREET LAKEMBA	RES	2.F	47	47	41	32.8	31.9	20.8	30.3	20.4	25.8	24.2	26.9	32.9	31.6	29.6	29.6	32.6	29.9	27.2	27.2
R06608	3/55 TAYLOR STREET LAKEMBA	RES	0.F	47	47	41	31.9	30.7	19.9	28.9	19.1	24.9	23.2	26.0	31.9	30.7	28.5	28.2	31.5	28.7	26.3	26.3
R06608	3/55 TAYLOR STREET LAKEMBA	RES	1.F	47	47	41	32.7	31.6	20.7	30.0	20.2	25.7	24.1	26.8	32.9	31.6	29.5	29.3	32.4	29.8	27.2	27.2
R06608	3/55 TAYLOR STREET LAKEMBA	RES	2.F	47	47	41	34.3	33.2	22.3	31.5	21.6	27.3	25.6	28.4	33.9	32.7	30.7	30.6	33.8	31.0	28.5	28.5
R06609	B/53 TAYLOR STREET LAKEMBA	RES	0.F	47	47	41	31.4	30.3	19.4	28.6	18.8	24.4	22.8	25.5	31.4	30.2	28.0	27.9	31.1	28.3	25.8	25.8
R06610	B/3 GILLIES STREET LAKEMBA	RES	0.F	47	47	41	31.6	30.3	19.6	28.4	18.6	24.6	22.8	25.6	31.7	30.4	28.2	27.9	31.2	28.4	26.0	26.0
R06611	A/66 DENNIS STREET LAKEMBA	RES	0.F	47	47	41	31.7	30.4	19.7	28.5	18.7	24.7	22.9	25.7	31.3	30.2	28.0	27.7	31.1	28.2	25.9	25.9
R06612	1/64 DENNIS STREET LAKEMBA	RES	0.F	47	47	41	31.7	30.4	19.7	28.6	18.8	24.7	22.9	25.7	31.1	30.0	27.8	27.6	31.1	28.1	25.8	25.8
R06613	1/62 DENNIS STREET LAKEMBA	RES	0.F	47	47	41	31.8	30.6	19.8	28.8	19.0	24.8	23.1	25.9	31.9	30.6	28.4	28.2	31.4	28.7	26.2	26.2
R06613	1/62 DENNIS STREET LAKEMBA	RES	1.F	47	47	41	33.4	32.2	21.4	30.4	20.6	26.4	24.7	27.4	33.0	31.9	29.7	29.6	32.9	30.0	27.6	27.6
R06614	1/60 DENNIS STREET LAKEMBA	RES	0.F	47	47	41	31.9	30.6	19.9	28.8	19.0	24.9	23.1	25.9	30.6	29.8	27.6	27.3	31.1	27.9	25.8	25.8
R06615	1/58 DENNIS STREET LAKEMBA	RES	0.F	47	47	41	31.3	30.2	19.3	28.6	18.8	24.3	22.7	25.4	31.8	30.5	28.3	28.0	31.1	28.5	26.0	26.0
R06616	B/56 DENNIS STREET LAKEMBA	RES	0.F	47	47	41	31.8	30.5	19.8	28.7	18.9	24.8	23.0	25.8	31.8	30.5	28.3	28.2	31.4	28.6	26.1	26.1
R06617	A/54 DENNIS STREET LAKEMBA	RES	0.F	47	47	41	32.0	30.8	20.0	29.0	19.2	25.0	23.3	26.1	32.0	30.7	28.6	28.4	31.6	28.8	26.4	26.4
R06618	21/52 DENNIS STREET LAKEMBA	RES	0.F	47	47	41	31.5	30.2	19.5	28.4	18.6	24.5	22.7	25.5	30.8	29.8	27.6	27.3	30.8	27.8	25.6	25.6
R06619	A/51 TAYLOR STREET LAKEMBA	RES	0.F	47	47	41	31.5	30.3	19.5	28.6	18.9	24.5	22.9	25.6	31.8	30.6	28.3	28.1	31.2	28.5	26.1	26.1
R06620	49 TAYLOR STREET LAKEMBA	RES	0.F	47	47	41	31.5	30.3	19.5	28.6	18.8	24.5	22.8	25.6	31.0	29.9	27.7	27.5	30.9	28.0	25.7	25.7
R06620	49 TAYLOR STREET LAKEMBA	RES	1.F	47	47	41	32.2	31.3	20.2	29.6	19.8	25.2	23.6	26.3	32.3	31.1	28.9	28.9	32.0	29.3	26.6	26.6
R06620	49 TAYLOR STREET LAKEMBA	RES	2.F	47	47	41	32.3	31.6	20.3	30.0	20.3	25.3	23.9	26.5	32.6	31.4	29.3	29.3	32.2	29.7	26.9	26.9
R06621	1/50 DENNIS STREET LAKEMBA	RES	0.F	47	47	41	32.6	31.3	20.6	29.6	19.8	25.6	23.9	26.6	32.3	31.2	29.0	28.8	32.1	29.2	26.8	26.8

R06622	1/48 DENNIS STREET LAKEMBA	RES	0.F	47	47	41	31.6	30.4	19.6	28.6	18.8	24.6	22.9	25.7	31.6	30.4	28.2	28.0	31.2	28.5	26.0	26.0
R06623	1/46 DENNIS STREET LAKEMBA	RES	0.F	47	47	41	31.7	30.5	19.7	28.7	19.0	24.7	23.0	25.8	31.8	30.5	28.3	28.1	31.3	28.6	26.1	26.1
R06624	1/44 DENNIS STREET LAKEMBA	RES	0.F	47	47	41	31.4	30.3	19.4	28.6	18.8	24.4	22.8	25.5	31.6	30.4	28.2	28.0	31.1	28.4	26.0	26.0
R06625	2/47 TAYLOR STREET LAKEMBA	RES	0.F	47	47	41	31.4	30.4	19.4	28.8	19.1	24.4	22.9	25.6	31.7	30.5	28.3	28.2	31.2	28.6	26.0	26.0
R06626	1/45 TAYLOR STREET LAKEMBA	RES	0.F	47	47	41	31.4	30.5	19.4	28.9	19.3	24.4	22.9	25.6	31.9	30.7	28.4	28.3	31.3	28.7	26.1	26.1
R06627	2/43 TAYLOR STREET LAKEMBA	RES	0.F	47	47	41	31.9	30.7	19.9	28.9	19.2	24.9	23.2	26.0	31.9	30.7	28.5	28.4	31.5	28.8	26.2	26.2
R06628	1/41 TAYLOR STREET LAKEMBA	RES	0.F	47	47	41	31.7	30.5	19.7	28.8	19.0	24.7	23.0	25.8	31.8	30.5	28.3	28.2	31.4	28.6	26.1	26.1
R06629	2/39 TAYLOR STREET LAKEMBA	RES	0.F	47	47	41	31.5	30.3	19.5	28.6	18.8	24.5	22.8	25.6	31.0	30.0	27.8	27.6	31.0	28.1	25.7	25.7
R06630	1/37 TAYLOR STREET LAKEMBA	RES	0.F	47	47	41	31.5	30.4	19.5	28.8	19.0	24.5	22.9	25.6	31.7	30.4	28.2	28.1	31.2	28.5	26.0	26.0
R06631	1/35 TAYLOR STREET LAKEMBA	RES	0.F	47	47	41	31.2	30.2	19.2	28.6	18.8	24.2	22.6	25.3	31.5	30.3	28.1	27.9	31.0	28.4	25.8	25.8
R06631	1/35 TAYLOR STREET LAKEMBA	RES	1.F	47	47	41	32.7	31.7	20.7	30.0	20.2	25.7	24.1	26.8	32.7	31.5	29.4	29.4	32.4	29.7	27.0	27.0
R06633	B/38 DENNIS STREET LAKEMBA	RES	0.F	47	47	41	30.7	29.5	18.7	27.8	18.1	23.7	22.0	24.8	31.0	29.8	27.5	27.3	30.4	27.8	25.3	25.3
R06634	24A/40 DENNIS STREET LAKEMBA	RES	0.F	47	47	41	31.3	30.2	19.3	28.5	18.8	24.3	22.7	25.4	31.2	30.1	27.8	27.7	30.9	28.1	25.7	25.7
R06635	24B/42 DENNIS STREET LAKEMBA	RES	0.F	47	47	41	30.8	29.9	18.8	28.4	18.7	23.8	22.3	25.0	31.7	30.4	28.1	27.8	30.8	28.4	25.8	25.8
R06635	24B/42 DENNIS STREET LAKEMBA	RES	1.F	47	47	41	32.6	31.4	20.6	29.7	19.9	25.6	23.9	26.7	32.6	31.3	29.2	29.1	32.2	29.5	26.9	26.9
R06636	A/35 DENNIS STREET LAKEMBA	RES	0.F	47	47	41	32.2	30.9	20.2	29.1	19.3	25.2	23.4	26.2	32.0	30.8	28.6	28.4	31.7	28.9	26.5	26.5
R06637	A/37 DENNIS STREET LAKEMBA	RES	0.F	47	47	41	31.2	30.4	19.2	28.8	19.0	24.2	22.7	25.4	31.7	30.4	28.3	28.1	31.1	28.6	25.9	25.9
R06638	B/39 DENNIS STREET LAKEMBA	RES	0.F	47	47	41	31.7	30.6	19.7	28.9	19.1	24.7	23.1	25.8	31.7	30.5	28.3	28.0	31.3	28.5	26.2	26.2
R06639	A/41 DENNIS STREET LAKEMBA	RES	0.F	47	47	41	32.2	31.0	20.2	29.2	19.4	25.2	23.5	26.2	31.9	30.8	28.6	28.4	31.7	28.9	26.4	26.4
R06640	B/43 DENNIS STREET LAKEMBA	RES	0.F	47	47	41	32.1	30.8	20.1	29.1	19.3	25.1	23.4	26.1	31.9	30.7	28.5	28.3	31.6	28.8	26.4	26.4
R06641	2/45 DENNIS STREET LAKEMBA	RES	0.F	47	47	41	32.2	30.8	20.2	29.0	19.2	25.2	23.4	26.2	31.9	30.8	28.5	28.3	31.7	28.8	26.4	26.4
R06642	1/47 DENNIS STREET LAKEMBA	RES	0.F	47	47	41	32.1	30.8	20.1	29.0	19.2	25.1	23.3	26.1	31.9	30.7	28.5	28.3	31.6	28.7	26.4	26.4
R06642	1/47 DENNIS STREET LAKEMBA	RES	1.F	47	47	41	32.8	31.9	20.8	30.3	20.4	25.8	24.2	26.9	32.7	31.5	29.4	29.4	32.5	29.8	27.2	27.2
R06643	49 DENNIS STREET LAKEMBA	RES	0.F	47	47	41	32.2	31.1	20.2	29.4	19.6	25.2	23.5	26.3	32.3	31.1	28.9	28.6	31.8	29.1	26.7	26.7
R06643	49 DENNIS STREET LAKEMBA	RES	1.F	47	47	41	32.9	32.0	20.9	30.4	20.5	25.9	24.3	27.0	33.1	31.8	29.7	29.5	32.7	30.0	27.5	27.5
R06643	49 DENNIS STREET LAKEMBA	RES	2.F	47	47	41	33.2	32.8	21.2	31.4	21.6	26.2	25.0	27.5	33.8	32.5	30.5	30.3	33.3	30.8	28.2	28.2
R06644	13B/51 DENNIS STREET LAKEMBA	RES	0.F	47	47	41	32.1	30.8	20.1	29.0	19.2	25.1	23.3	26.1	31.9	30.7	28.5	28.3	31.6	28.7	26.4	26.4
R06645	13A/53 DENNIS STREET LAKEMBA	RES	0.F	47	47	41	30.8	29.7	18.8	28.0	18.4	23.8	22.2	24.9	31.0	29.8	27.6	27.5	30.5	27.9	25.3	25.3
R06646	B/61 DENNIS STREET LAKEMBA	RES	0.F	47	47	41	31.4	30.2	19.4	28.5	18.7	24.4	22.7	25.5	31.6	30.4	28.2	27.9	31.1	28.4	25.9	25.9
R06647	A/63 DENNIS STREET LAKEMBA	RES	0.F	47	47	41	32.0	30.7	20.0	28.9	19.1	25.0	23.2	26.0	31.9	30.7	28.4	28.2	31.5	28.7	26.3	26.3
R06648	B/64 QUIGG STREET SOUTH LAKEMI	RES	0.F	47	47	41	32.4	31.1	20.4	29.3	19.5	25.4	23.6	26.4	32.0	30.9	28.7	28.4	31.8	28.9	26.6	26.6
R06649	60 QUIGG STREET SOUTH LAKEMBA	RES	0.F	47	47	41	32.5	31.1	20.5	29.3	19.5	25.5	23.7	26.5	32.1	31.0	28.8	28.5	31.9	29.0	26.7	26.7
R06649	60 QUIGG STREET SOUTH LAKEMBA	RES	1.F	47	47	41	33.3	32.0	21.3	30.3	20.4	26.3	24.5	27.3	32.9	31.8	29.6	29.5	32.8	29.9	27.5	27.5
R06650	56 QUIGG STREET SOUTH LAKEMBA	RES	0.F	47	47	41	33.3	31.9	21.3	30.1	20.3	26.3	24.5	27.3	32.5	31.5	29.3	29.1	32.6	29.5	27.3	27.3
R06650	56 QUIGG STREET SOUTH LAKEMBA	RES	1.F	47	47	41	34.1	32.8	22.1	31.0	21.2	27.1	25.3	28.1	33.3	32.3	30.2	30.0	33.5	30.5	28.1	28.1
R06650	56 QUIGG STREET SOUTH LAKEMBA	RES	2.F	47	47	41	35.4	34.2	23.4	32.5	22.6	28.4	26.7	29.5	34.3	33.4	31.3	31.3	34.7	31.7	29.3	29.3
R06651	1/52 QUIGG STREET SOUTH LAKEMI	RES	0.F	47	47	41	32.3	31.0	20.3	29.1	19.3	25.3	23.5	26.3	31.1	30.3	28.0	27.8	31.5	28.3	26.2	26.2
R06652	1/50 QUIGG STREET SOUTH LAKEMI	RES	0.F	47	47	41	32.5	31.2	20.5	29.4	19.6	25.5	23.7	26.5	31.5	30.6	28.4	28.2	31.8	28.7	26.5	26.5
R06653	2/48 QUIGG STREET SOUTH LAKEMI	RES	0.F	47	47	41	32.2	30.9	20.2	29.2	19.4	25.2	23.5	26.2	31.9	30.8	28.6	28.3	31.7	28.8	26.5	26.5
R06654	1/46 QUIGG STREET SOUTH LAKEMI	RES	0.F	47	47	41	32.6	31.2	20.6	29.4	19.6	25.6	23.8	26.6	32.1	31.0	28.8	28.5	32.0	29.0	26.7	26.7
R06655	2/44 QUIGG STREET SOUTH LAKEMI	RES	0.F	47	47	41	32.4	31.0	20.4	29.2	19.4	25.4	23.6	26.4	31.8	30.8	28.5	28.3	31.8	28.8	26.5	26.5
R06656	1/42 QUIGG STREET SOUTH LAKEMI	RES	0.F	47	47	41	32.6	31.3	20.6	29.5	19.7	25.6	23.8	26.6	32.1	31.0	28.8	28.6	32.0	29.0	26.8	26.8
R06657	1/40 QUIGG STREET SOUTH LAKEMI	RES	0.F	47	47	41	32.6	31.3	20.6	29.5	19.7	25.6	23.8	26.6	32.1	31.0	28.8	28.6	32.0	29.1	26.8	26.8
R06658	2/38 QUIGG STREET SOUTH LAKEMI	RES	0.F	47	47	41	32.6	31.3	20.6	29.5	19.7	25.6	23.8	26.6	32.0	31.0	28.8	28.5	32.0	29.0	26.8	26.8
R06659	5/36 QUIGG STREET SOUTH LAKEMI	RES	0.F	47	47	41	32.4	31.1	20.4	29.3	19.5	25.4	23.6	26.4	31.9	30.9	28.6	28.4	31.8	28.9	26.6	26.6
R06659	5/36 QUIGG STREET SOUTH LAKEMI	RES	1.F	47	47	41	33.3	32.1	21.3	30.3	20.5	26.3	24.6	27.3	32.9	31.8	29.6	29.5	32.8	29.9	27.5	27.5
R06659	5/36 QUIGG STREET SOUTH LAKEMI	RES	2.F	47	47	41	33.4	32.2	21.4	30.4	20.6	26.4	24.7	27.4	32.9	31.8	29.7	29.6	32.9	30.0	27.5	27.5
R06660	1/34 QUIGG STREET SOUTH LAKEMI	RES	0.F	47	47	41	31.7	30.8	19.7	29.2	19.5	24.7	23.2	25.9	32.0	30.8	28.6	28.2	31.5	28.8	26.4	26.4
R06661	4/31 QUIGG STREET SOUTH LAKEMI	RES	0.F	47	47	41	30.7	30.0	18.7	28.5	18.8	23.7	22.3	25.0	31.8	30.4	28.2	27.7	30.8	28.4	25.9	25.9
R06661	4/31 QUIGG STREET SOUTH LAKEMI	RES	1.F	47	47	41	32.6	31.7	20.6	30.1	20.4	25.6	24.1	26.8	32.7	31.6	29.4	29.1	32.3	29.7	27.2	27.2
R06662	D/91 HALDON STREET LAKEMBA	COM	0.F	70	70	70	30.4	29.9	18.4	28.4	18.7	23.4	22.2	24.7	30.8	29.7	27.5	27.5	30.4	27.9	25.2	25.2
R06662	D/91 HALDON STREET LAKEMBA	COM	1.F	70	70	70	30.8	31.1	18.8	30.0	20.4	23.8	23.2	25.5	32.6	31.3	29.1	28.7	31.5	29.5	26.8	26.8
R06663	8/93-95 HALDON STREET LAKEMBA	COM	0.F	70	70	70	30.4	29.6	18.4	28.0	18.2	23.4	21.9	24.6	30.4	29.3	27.2	27.3	30.2	27.6	24.8	24.8
R06664	10/97 HALDON STREET LAKEMBA	COM	0.F	70	70	70	30.4	29.6	18.4	28.0	18.2	23.4	21.9	24.6	30.6	29.4	27.3	27.3	30.2	27.7	25.0	25.0
R06664	10/97 HALDON STREET LAKEMBA	COM	1.F	70	70	70	33.1	32.2	21.1	30.6	20.7	26.1	24.5	27.2	32.9	31.8	29.7	29.5	32.7	30.0	27.6	27.6
R06665	11/99 HALDON STREET LAKEMBA	COM	0.F	70	70	70	30.5	29.6	18.5	28.0	18.2	23.5	22.0	24.7	30.7	29.5	27.4	27.3	30.3	27.7	25.0	25.0
R06665	11/99 HALDON STREET LAKEMBA	COM	1.F	70	70	70	33.3	32.3	21.3	30.7	20.8	26.3	24.7	27.4	32.9	31.8	29.7	29.6	32.9	30.1	27.6	27.6
R06666	101-103 HALDON STREET LAKEMBA	COM	0.F	70	70	70	30.6	29.7	18.6	28.1	18.4	23.6	22.1	24.8	30.4	29.3	27.2	27.4	30.3	27.7	24.8	24.8
R06667	14/105 HALDON STREET LAKEMBA	COM	0.F	70	70	70	30.5	29.7	18.5	28.2	18.4	23.5	22.1	24.7	30.7	29.5	27.4	27.4	30.3	27.8	25.1	25.1
R06667	14/105 HALDON STREET LAKEMBA	COM	1.F	70	70	70	33.8	32.6	21.8	30.9	21.1	26.8	25.1	27.9	33.1	32.1	30.0	29.7	33.2	30.2	28.0	28.0
R06668	9/45 QUIGG STREET SOUTH LAKEMI	RES	0.F	47	47	41	32.6	31.3	20.6	29.5	19.7	25.6	23.8	26.6	32.1	31.0	28.8	28.6	32.0	29.1	26.8	26.8
R06668	9/45 QUIGG STREET SOUTH LAKEMI	RES	1.F	47	47	41	33.6	32.3	21.6	30.5	20.7	26.6	24.8	27.6	32.9	31.9	29.7	29.6	33.0	30.0	27.7	27.7
R06669	2/47 QUIGG STREET SOUTH LAKEMI	RES	0.F	47	47	41	33.3	32.0	21.3	30.2	20.4	26.3	24.5	27.3	32.5	31.5	29.3	29.1	32.6	29.6	27.4	27.4
R06670	1/49 QUIGG STREET SOUTH LAKEMI	RES	0.F	47	47	41	33.3	31.9	21.3	30.1	20.3	26.3	24.5	27.3	32.7	31.6	29.4	29.1	32.6	29.6	27.5	27.5
R06671	1/107 HALDON STREET LAKEMBA	COM	0.F	70	70	70	30.4	29.6	18.4	28.0	18.3	23.4	22.0	24.6	30.7	29.5	27.3	27.2	30.2	27.6	25.1	25.1
R06671	1/107 HALDON STREET LAKEMBA	COM	1.F	70	70	70	34.3	33.1	22.3	31.4	21.6	27.3	25.6	28.4	33.4	32.5	30.3	30.2	33.7	30.6	28.4	28.4

R06672	2/109 HALDON STREET LAKEMBA	COM	0.F	70	70	70	31.2	30.1	19.2	28.4	18.6	24.2	22.6	25.3	31.1	30.0	27.8	27.6	30.8	28.1	25.6	25.6
R06672	2/109 HALDON STREET LAKEMBA	COM	1.F	70	70	70	34.4	33.2	22.4	31.4	21.6	27.4	25.7	28.4	33.5	32.6	30.4	30.2	33.7	30.7	28.4	28.4
R06673	1/111 HALDON STREET LAKEMBA	COM	0.F	70	70	70	31.4	30.2	19.4	28.5	18.7	24.4	22.7	25.5	31.0	29.9	27.7	27.7	30.9	28.1	25.6	25.6
R06674	18/113 HALDON STREET LAKEMBA	COM	0.F	70	70	70	33.1	32.0	21.1	30.3	20.5	26.1	24.5	27.2	32.7	31.7	29.5	29.2	32.6	29.7	27.5	27.5
R06674	18/113 HALDON STREET LAKEMBA	COM	1.F	70	70	70	34.1	33.0	22.1	31.3	21.4	27.1	25.4	28.2	33.5	32.5	30.3	30.1	33.6	30.6	28.3	28.3
R06675	115 HALDON STREET LAKEMBA	COM	0.F	70	70	70	34.4	33.1	22.4	31.3	21.5	27.4	25.6	28.4	33.2	32.4	30.2	30.0	33.6	30.5	28.3	28.3
R06675	115 HALDON STREET LAKEMBA	COM	1.F	70	70	70	35.2	34.0	23.2	32.2	22.4	28.2	26.5	29.2	34.0	33.2	31.0	30.9	34.5	31.4	29.1	29.1
R06676	20/117 HALDON STREET LAKEMBA	COM	0.F	70	70	70	33.4	32.1	21.4	30.3	20.5	26.4	24.6	27.4	32.5	31.6	29.4	29.2	32.7	29.6	27.4	27.4
R06676	20/117 HALDON STREET LAKEMBA	COM	1.F	70	70	70	34.1	32.9	22.1	31.2	21.3	27.1	25.4	28.2	33.3	32.3	30.2	30.0	33.5	30.5	28.2	28.2
R06677	21/119 HALDON STREET LAKEMBA	COM	0.F	70	70	70	30.4	29.5	18.4	27.9	18.1	23.4	21.9	24.6	30.0	29.0	26.9	27.2	30.1	27.4	24.5	24.5
R06677	21/119 HALDON STREET LAKEMBA	COM	1.F	70	70	70	32.6	31.6	20.6	30.0	20.2	25.6	24.0	26.7	32.5	31.3	29.2	29.0	32.3	29.5	27.0	27.0
R06678	22/121 HALDON STREET LAKEMBA	COM	1.F	70	70	70	33.0	32.2	21.0	30.7	20.9	26.0	24.6	27.2	33.1	31.9	29.8	29.5	32.7	30.1	27.7	27.7
R06679	23/123 HALDON STREET LAKEMBA	COM	0.F	70	70	70	30.4	29.6	18.4	28.1	18.3	23.4	22.0	24.6	30.5	29.4	27.2	27.3	30.2	27.7	24.9	24.9
R06679	23/123 HALDON STREET LAKEMBA	COM	1.F	70	70	70	34.4	33.3	22.4	31.6	21.8	27.4	25.7	28.5	33.6	32.6	30.5	30.3	33.8	30.8	28.5	28.5
R06680	125 HALDON STREET LAKEMBA	COM	0.F	70	70	70	30.4	29.3	18.4	27.5	17.8	23.4	21.7	24.5	30.5	29.2	27.0	26.9	30.1	27.3	24.8	24.8
R06680	125 HALDON STREET LAKEMBA	COM	1.F	70	70	70	33.5	32.4	21.5	30.7	20.8	26.5	24.8	27.6	33.0	31.9	29.8	29.6	33.0	30.1	27.7	27.7
R06682	27/131 HALDON STREET LAKEMBA	COM	0.F	70	70	70	30.5	29.3	18.5	27.5	17.8	23.5	21.8	24.6	30.4	29.2	27.0	27.0	30.1	27.3	24.8	24.8
R06682	27/131 HALDON STREET LAKEMBA	COM	1.F	70	70	70	33.5	32.4	21.5	30.7	20.9	26.5	24.8	27.6	33.0	32.0	29.8	29.6	33.0	30.1	27.7	27.7
R06683	28/133 HALDON STREET LAKEMBA	COM	0.F	70	70	70	30.6	29.6	18.6	28.0	18.2	23.6	22.0	24.7	31.0	29.7	27.5	27.3	30.4	27.8	25.3	25.3
R06683	28/133 HALDON STREET LAKEMBA	COM	1.F	70	70	70	34.8	33.6	22.8	31.9	22.0	27.8	26.1	28.9	33.7	32.9	30.7	30.6	34.1	31.0	28.8	28.8
R06684	29/135 HALDON STREET LAKEMBA	COM	0.F	70	70	70	30.2	29.3	18.2	27.6	17.9	23.2	21.7	24.4	30.7	29.4	27.2	27.0	30.1	27.5	25.0	25.0
R06684	29/135 HALDON STREET LAKEMBA	COM	1.F	70	70	70	33.9	32.6	21.9	30.9	21.0	26.9	25.1	27.9	33.1	32.1	29.9	29.7	33.2	30.2	27.9	27.9
R06688	108 HALDON STREET LAKEMBA	OCC	0.F	55	55	55	34.0	32.8	22.0	31.0	21.2	27.0	25.3	28.1	32.7	31.9	29.7	29.5	33.2	30.0	27.9	27.9
R06688	108 HALDON STREET LAKEMBA	OCC	1.F	55	55	55	34.7	33.7	22.7	32.1	22.2	27.7	26.1	28.8	33.8	32.9	30.8	30.7	34.1	31.2	28.8	28.8
R06689	1/114 HALDON STREET LAKEMBA	COM	0.F	70	70	70	33.5	32.2	21.5	30.4	20.6	26.5	24.7	27.5	32.0	31.3	29.1	28.8	32.6	29.4	27.4	27.4
R06689	1/114 HALDON STREET LAKEMBA	COM	1.F	70	70	70	34.4	33.1	22.4	31.4	21.5	27.4	25.6	28.4	33.4	32.5	30.3	30.1	33.7	30.6	28.4	28.4
R06690	1/116 HALDON STREET LAKEMBA	COM	0.F	70	70	70	33.7	32.4	21.7	30.5	20.7	26.7	24.9	27.7	32.2	31.5	29.2	29.0	32.8	29.5	27.5	27.5
R06690	1/116 HALDON STREET LAKEMBA	COM	1.F	70	70	70	34.4	33.2	22.4	31.4	21.6	27.4	25.7	28.4	33.3	32.5	30.3	30.1	33.7	30.6	28.4	28.4
R06691	120A HALDON STREET LAKEMBA	COM	0.F	70	70	70	33.7	32.3	21.7	30.5	20.7	26.7	24.9	27.7	32.4	31.6	29.3	29.1	32.8	29.6	27.6	27.6
R06691	120A HALDON STREET LAKEMBA	COM	1.F	70	70	70	34.4	33.1	22.4	31.4	21.5	27.4	25.6	28.4	33.4	32.5	30.3	30.1	33.7	30.6	28.4	28.4
R06692	126 HALDON STREET LAKEMBA	COM	0.F	70	70	70	33.6	32.2	21.6	30.4	20.6	26.6	24.8	27.6	32.1	31.4	29.1	28.8	32.7	29.4	27.4	27.4
R06692	126 HALDON STREET LAKEMBA	COM	1.F	70	70	70	34.3	33.1	22.3	31.3	21.5	27.3	25.6	28.3	33.2	32.4	30.2	30.0	33.6	30.5	28.3	28.3
R06693	130 HALDON STREET LAKEMBA	COM	0.F	70	70	70	33.7	32.3	21.7	30.5	20.7	26.7	24.9	27.7	32.4	31.6	29.3	29.1	32.8	29.6	27.6	27.6
R06693	130 HALDON STREET LAKEMBA	COM	1.F	70	70	70	34.4	33.1	22.4	31.3	21.5	27.4	25.6	28.4	33.4	32.5	30.3	30.1	33.7	30.6	28.4	28.4
R06693	130 HALDON STREET LAKEMBA	COM	2.F	70	70	70	34.5	33.3	22.5	31.5	21.7	27.5	25.8	28.5	33.5	32.6	30.4	30.3	33.8	30.7	28.5	28.5
R06694	44 CROYDON STREET LAKEMBA	RES	0.F	47	47	41	32.4	31.3	20.4	29.6	19.8	25.4	23.7	26.5	31.6	30.7	28.5	28.3	31.8	28.8	26.6	26.6
R06695	28/42 CROYDON STREET LAKEMBA	RES	0.F	47	47	41	34.3	32.9	22.3	31.1	21.3	27.3	25.5	28.3	32.9	32.1	29.9	29.6	33.4	30.1	28.2	28.2
R06695	28/42 CROYDON STREET LAKEMBA	RES	1.F	47	47	41	35.1	33.8	23.1	32.0	22.1	28.1	26.3	29.1	33.8	33.0	30.8	30.6	34.3	31.1	28.9	28.9
R06696	1/40 CROYDON STREET LAKEMBA	RES	0.F	47	47	41	33.8	32.5	21.8	30.7	20.9	26.8	25.0	27.8	32.6	31.8	29.5	29.3	33.0	29.8	27.8	27.8
R06697	1/38 CROYDON STREET LAKEMBA	RES	0.F	47	47	41	33.2	32.0	21.2	30.3	20.5	26.2	24.5	27.3	32.3	31.4	29.2	28.9	32.5	29.4	27.3	27.3
R06697	1/38 CROYDON STREET LAKEMBA	RES	1.F	47	47	41	35.5	34.3	23.5	32.5	22.6	28.5	26.7	29.5	34.3	33.4	31.3	31.0	34.7	31.6	29.4	29.4
R06698	58 SPROULE STREET LAKEMBA	OED	0.F	55	55	55	35.5	34.1	23.5	32.2	22.4	28.5	26.7	29.5	33.5	33.0	30.7	30.5	34.4	31.0	29.1	29.1
R06698	58 SPROULE STREET LAKEMBA	OED	1.F	55	55	55	36.2	34.8	24.2	33.0	23.2	29.2	27.4	30.2	34.1	33.6	31.4	31.3	35.2	31.7	29.7	29.7
R06698	58 SPROULE STREET LAKEMBA	OED	2.F	55	55	55	35.9	34.7	23.9	32.9	23.1	28.9	27.2	29.9	34.2	33.6	31.4	31.3	35.0	31.8	29.7	29.7
R06699	45 CROYDON STREET LAKEMBA	OED	0.F	55	55	55	33.9	32.7	21.9	31.0	21.2	26.9	25.2	28.0	32.8	32.0	29.7	29.5	33.2	30.0	27.9	27.9
R06699	45 CROYDON STREET LAKEMBA	OED	1.F	55	55	55	35.6	34.3	23.6	32.5	22.7	28.6	26.8	29.6	34.1	33.4	31.2	31.0	34.8	31.5	29.4	29.4
R06699	45 CROYDON STREET LAKEMBA	OED	2.F	55	55	55	36.2	35.0	24.2	33.2	23.3	29.2	27.4	30.2	34.7	34.0	31.8	31.7	35.4	32.2	30.0	30.0
R06699	45 CROYDON STREET LAKEMBA	OED	3.F	55	55	55	36.7	35.6	24.7	33.9	24.0	29.7	28.0	30.8	35.2	34.5	32.4	32.4	35.9	32.8	30.5	30.5
R06700	12/33 CROYDON STREET LAKEMBA	OED	0.F	55	55	55	35.2	33.8	23.2	32.0	22.2	28.2	26.4	29.2	33.2	32.7	30.4	30.2	34.2	30.7	28.9	28.9
R06700	12/33 CROYDON STREET LAKEMBA	OED	1.F	55	55	55	36.5	35.3	24.5	33.6	23.8	29.5	27.8	30.6	34.7	34.2	32.0	31.8	35.6	32.3	30.3	30.3
R06700	12/33 CROYDON STREET LAKEMBA	OED	2.F	55	55	55	37.0	35.7	25.0	33.9	24.1	30.0	28.2	31.0	34.9	34.4	32.2	32.1	36.0	32.6	30.6	30.6
R06701	45 CROYDON STREET LAKEMBA	OED	0.F	55	55	55	34.3	33.0	22.3	31.2	21.4	27.3	25.5	28.3	33.4	32.4	30.2	29.8	33.5	30.4	28.4	28.4
R06701	45 CROYDON STREET LAKEMBA	OED	1.F	55	55	55	35.6	34.4	23.6	32.6	22.8	28.6	26.9	29.6	34.2	33.5	31.3	31.1	34.8	31.6	29.5	29.5
R06701	45 CROYDON STREET LAKEMBA	OED	2.F	55	55	55	36.4	35.5	24.4	33.8	24.0	29.4	27.8	30.5	35.0	34.3	32.2	32.3	35.7	32.7	30.3	30.3
R06702	45 CROYDON STREET LAKEMBA	OED	0.F	55	55	55	33.9	32.7	21.9	31.0	21.2	26.9	25.2	28.0	33.0	32.1	29.9	29.5	33.2	30.1	28.0	28.0
R06702	45 CROYDON STREET LAKEMBA	OED	1.F	55	55	55	35.3	34.0	23.3	32.2	22.4	28.3	26.5	29.3	34.0	33.2	31.0	30.8	34.5	31.3	29.2	29.2
R06702	45 CROYDON STREET LAKEMBA	OED	2.F	55	55	55	36.0	35.0	24.0	33.3	23.5	29.0	27.4	30.1	34.8	34.0	31.9	31.7	35.3	32.2	30.0	30.0
R06703	12/33 CROYDON STREET LAKEMBA	OED	0.F	55	55	55	34.7	33.3	22.7	31.4	21.7	27.7	25.9	28.7	33.2	32.5	30.2	30.0	33.8	30.5	28.5	28.5
R06703	12/33 CROYDON STREET LAKEMBA	OED	1.F	55	55	55	35.5	34.3	23.5	32.5	22.7	28.5	26.8	29.5	34.2	33.4	31.2	31.0	34.7	31.5	29.4	29.4
R06703	12/33 CROYDON STREET LAKEMBA	OED	2.F	55	55	55	35.8	34.8	23.8	33.1	23.2	28.8	27.2	29.9	34.4	33.7	31.6	31.6	35.1	32.0	29.7	29.7
R06704	1/29 CROYDON STREET LAKEMBA	OED	0.F	55	55	55	34.7	33.3	22.7	31.4	21.6	27.7	25.9	28.7	33.3	32.5	30.2	30.0	33.8	30.5	28.5	28.5
R06705	12/33 CROYDON STREET LAKEMBA	OED	0.F	55	55	55	35.0	33.6	23.0	31.7	22.0	28.0	26.2	29.0	33.2	32.6	30.3	30.1	34.0	30.6	28.7	28.7
R06706	12/33 CROYDON STREET LAKEMBA	OED	0.F	55	55	55	35.0	33.6	23.0	31.7	21.9	28.0	26.1	29.0	32.8	32.4	30.1	29.8	33.9	30.4	28.6	28.6
R06707	12/33 CROYDON STREET LAKEMBA	OED	0.F	55	55	55	34.1	33.0	22.1	31.3	21.5	27.1	25.4	28.2	32.6	31.9	29.7	29.4	33.3	30.0	28.1	28.1
R06708	2/36 SPROULE STREET LAKEMBA	RES	0.F	47	47	41	36.3	35.0	24.3	33.2	23.4	29.3	27.5	30.3	34.0	33.7	31.4	31.3	35.2	31.8	29.8	29.8
R06708	2/36 SPROULE STREET LAKEMBA	RES	1.F	47	47	41	37.6	36.2	25.6	34.4	24.6	30.6	28.8	31.6	35.1	34.8	32.5	32.6	36.5	33.0	30.9	30.9

R06709	16 BROWNING AVENUE LAKEMBA	RES	0.F	47	47	41	35.9	34.5	23.9	32.7	22.9	28.9	27.1	29.9	34.2	33.6	31.3	31.1	34.9	31.6	29.7	29.7
R06709	16 BROWNING AVENUE LAKEMBA	RES	1.F	47	47	41	37.4	36.2	25.4	34.5	24.7	30.4	28.7	31.5	35.8	35.1	33.0	32.9	36.6	33.4	31.2	31.2
R06709	16 BROWNING AVENUE LAKEMBA	RES	2.F	47	47	41	37.4	36.0	25.4	34.2	24.3	30.4	28.6	31.4	35.5	34.9	32.7	32.6	36.4	33.0	31.0	31.0
R06710	3/36A -40 SPROULE STREET LAKEME	RES	0.F	47	47	41	35.4	34.3	23.4	32.7	22.9	28.4	26.8	29.5	34.4	33.6	31.4	31.0	34.7	31.7	29.6	29.6
R06710	3/36A -40 SPROULE STREET LAKEME	RES	1.F	47	47	41	37.5	36.2	25.5	34.3	24.5	30.5	28.7	31.5	35.7	35.1	32.9	32.7	36.5	33.2	31.2	31.2
R06710	3/36A -40 SPROULE STREET LAKEME	RES	2.F	47	47	41	37.6	36.3	25.6	34.5	24.7	30.6	28.8	31.6	35.8	35.2	33.0	32.8	36.7	33.3	31.3	31.3
R06711	1/42 SPROULE STREET LAKEMBA	RES	0.F	47	47	41	33.3	32.3	21.3	30.7	20.9	26.3	24.7	27.4	32.7	31.7	29.5	29.2	32.7	29.8	27.6	27.6
R06712	12/44 SPROULE STREET LAKEMBA	RES	0.F	47	47	41	32.7	31.8	20.7	30.1	20.4	25.7	24.2	26.9	32.1	31.2	29.0	28.7	32.2	29.3	27.1	27.1
R06713	13/46 SPROULE STREET LAKEMBA	RES	0.F	47	47	41	34.2	33.1	22.2	31.4	21.6	27.2	25.6	28.3	32.6	32.0	29.8	29.7	33.4	30.2	28.1	28.1
R06714	1/48 SPROULE STREET LAKEMBA	RES	0.F	47	47	41	34.2	33.1	22.2	31.4	21.6	27.2	25.6	28.3	32.9	32.2	30.0	29.7	33.4	30.3	28.2	28.2
R06715	44/50 SPROULE STREET LAKEMBA	RES	0.F	47	47	41	34.2	33.1	22.2	31.4	21.6	27.2	25.6	28.3	33.0	32.2	30.0	29.7	33.5	30.3	28.3	28.3
R06716	4/49 SPROULE STREET LAKEMBA	RES	0.F	47	47	41	35.2	34.0	23.2	32.2	22.4	28.2	26.5	29.3	34.7	33.6	31.4	30.6	34.5	31.5	29.7	29.7
R06717	3/47 SPROULE STREET LAKEMBA	RES	0.F	47	47	41	32.4	31.6	20.4	30.1	20.3	25.4	24.0	26.6	32.0	31.1	28.9	28.5	32.0	29.2	26.9	26.9
R06718	2/45 SPROULE STREET LAKEMBA	RES	0.F	47	47	41	32.3	31.2	20.3	29.5	19.7	25.3	23.7	26.4	31.3	30.5	28.2	28.1	31.6	28.6	26.4	26.4
R06719	1/43 SPROULE STREET LAKEMBA	RES	0.F	47	47	41	31.7	30.5	19.7	28.7	18.9	24.7	23.0	25.8	30.5	29.7	27.5	27.5	31.0	27.9	25.6	25.6
R06720	3/41 SPROULE STREET LAKEMBA	RES	0.F	47	47	41	35.4	34.1	23.4	32.4	22.6	28.4	26.7	29.4	34.8	33.8	31.6	30.7	34.7	31.6	29.8	29.8
R06720	3/41 SPROULE STREET LAKEMBA	RES	1.F	47	47	41	37.0	35.7	25.0	33.9	24.1	30.0	28.2	31.0	36.1	35.1	33.0	32.3	36.2	33.1	31.2	31.2
R06721	2/39 SPROULE STREET LAKEMBA	RES	0.F	47	47	41	34.1	33.1	22.1	31.4	21.6	27.1	25.5	28.2	33.0	32.2	30.0	29.7	33.4	30.3	28.2	28.2
R06722	1/37 SPROULE STREET LAKEMBA	RES	0.F	47	47	41	33.3	32.4	21.3	30.7	20.9	26.3	24.7	27.4	32.3	31.5	29.3	29.1	32.7	29.7	27.5	27.5
R06723	3/35 SPROULE STREET LAKEMBA	RES	0.F	47	47	41	36.1	34.7	24.1	32.8	23.0	29.1	27.3	30.1	33.8	33.4	31.1	31.1	35.0	31.5	29.6	29.6
R06724	2/33 SPROULE STREET LAKEMBA	RES	0.F	47	47	41	34.7	33.3	22.7	31.4	21.6	27.7	25.8	28.7	32.5	32.1	29.8	29.9	33.6	30.2	28.1	28.1
R06724	2/33 SPROULE STREET LAKEMBA	RES	1.F	47	47	41	36.0	34.9	24.0	33.2	23.4	29.0	27.3	30.1	34.4	33.7	31.6	31.6	35.2	32.0	29.8	29.8
R06725	1/31 SPROULE STREET LAKEMBA	RES	0.F	47	47	41	32.0	31.1	20.0	29.5	19.8	25.0	23.5	26.2	31.8	30.7	28.6	28.1	31.6	28.8	26.6	26.6
R06725	1/31 SPROULE STREET LAKEMBA	RES	1.F	47	47	41	34.5	33.6	22.5	32.0	22.2	27.5	26.0	28.7	33.7	32.8	30.7	30.5	34.0	31.0	28.8	28.8
R06726	3/29 SPROULE STREET LAKEMBA	RES	0.F	47	47	41	37.4	35.9	25.4	34.0	24.2	30.4	28.5	31.4	35.3	34.8	32.5	32.3	36.3	32.8	30.9	30.9
R06726	3/29 SPROULE STREET LAKEMBA	RES	1.F	47	47	41	38.2	36.8	26.2	34.9	25.0	31.2	29.3	32.2	36.1	35.6	33.3	33.2	37.1	33.7	31.7	31.7
R06727	27 SPROULE STREET LAKEMBA	RES	0.F	47	47	41	32.1	31.5	20.1	30.0	20.3	25.1	23.8	26.4	32.0	31.0	28.8	28.3	31.8	29.1	26.9	26.9
R06728	10/24 ERNEST STREET LAKEMBA	RES	0.F	47	47	41	36.6	35.2	24.6	33.3	23.5	29.6	27.8	30.6	34.8	34.2	31.9	31.6	35.6	32.2	30.3	30.3
R06729	26 ERNEST STREET LAKEMBA	RES	0.F	47	47	41	33.9	33.2	21.9	31.7	22.0	26.9	25.5	28.1	33.9	32.9	30.7	29.8	33.5	30.8	28.8	28.8
R06729	26 ERNEST STREET LAKEMBA	RES	1.F	47	47	41	37.4	36.1	25.4	34.3	24.5	30.4	28.6	31.4	35.8	35.1	32.9	32.6	36.5	33.2	31.2	31.2
R06730	28 ERNEST STREET LAKEMBA	RES	0.F	47	47	41	34.0	33.4	22.0	31.9	22.2	27.0	25.7	28.3	34.4	33.2	31.1	30.2	33.8	31.2	29.1	29.1
R06730	28 ERNEST STREET LAKEMBA	RES	1.F	47	47	41	37.6	36.2	25.6	34.4	24.5	30.6	28.8	31.6	36.0	35.3	33.1	32.7	36.7	33.3	31.4	31.4
R06731	32 ERNEST STREET LAKEMBA	RES	0.F	47	47	41	36.4	35.2	24.4	33.5	23.7	29.4	27.7	30.5	34.8	34.2	32.0	31.7	35.5	32.3	30.3	30.3
R06731	32 ERNEST STREET LAKEMBA	RES	1.F	47	47	41	37.1	35.8	25.1	34.1	24.2	30.1	28.3	31.1	35.5	34.8	32.6	32.4	36.2	33.0	30.9	30.9
R06732	B/36 ERNEST STREET LAKEMBA	RES	0.F	47	47	41	35.8	34.5	23.8	32.7	22.9	28.8	27.0	29.8	34.9	34.0	31.8	31.0	35.0	31.9	30.1	30.1
R06733	38-44 ERNEST STREET LAKEMBA	RES	0.F	47	47	41	36.7	35.3	24.7	33.4	23.6	29.7	27.8	30.7	35.2	34.5	32.2	31.7	35.7	32.4	30.6	30.6
R06733	38-44 ERNEST STREET LAKEMBA	RES	1.F	47	47	41	37.2	35.8	25.2	33.9	24.1	30.2	28.3	31.2	35.8	35.0	32.8	32.3	36.3	33.0	31.1	31.1
R06733	38-44 ERNEST STREET LAKEMBA	RES	2.F	47	47	41	37.2	35.8	25.2	34.0	24.1	30.2	28.4	31.2	35.8	35.0	32.8	32.4	36.3	33.0	31.1	31.1
R06734	38-44 ERNEST STREET LAKEMBA	RES	0.F	47	47	41	35.5	34.3	23.5	32.5	22.7	28.5	26.8	29.6	34.8	33.8	31.6	30.8	34.8	31.7	29.9	29.9
R06734	38-44 ERNEST STREET LAKEMBA	RES	1.F	47	47	41	37.2	35.8	25.2	33.9	24.1	30.2	28.3	31.2	35.8	35.0	32.8	32.3	36.3	33.0	31.1	31.1
R06734	38-44 ERNEST STREET LAKEMBA	RES	2.F	47	47	41	37.2	35.8	25.2	34.0	24.1	30.2	28.4	31.2	35.8	35.0	32.8	32.4	36.3	33.0	31.1	31.1
R06735	C/46 ERNEST STREET LAKEMBA	RES	0.F	47	47	41	35.4	34.2	23.4	32.4	22.6	28.4	26.7	29.5	34.6	33.7	31.5	30.7	34.7	31.6	29.7	29.7
R06736	D/48 ERNEST STREET LAKEMBA	RES	0.F	47	47	41	34.8	33.3	22.8	31.4	21.6	27.8	25.9	28.8	34.7	33.4	31.2	29.9	34.1	31.1	29.5	29.5
R06737	4/50 ERNEST STREET LAKEMBA	RES	0.F	47	47	41	33.8	33.4	21.8	32.0	22.3	26.8	25.6	28.2	33.3	32.6	30.3	30.1	33.4	30.7	28.5	28.5
R08214	3/238 LAKEMBA STREET LAKEMBA	RES	0.F	47	47	41	30.7	31.0	18.7	29.8	20.4	23.7	23.1	25.4	30.3	30.0	27.6	27.9	30.7	28.3	25.6	25.6
R08215	4/236 LAKEMBA STREET LAKEMBA	RES	0.F	47	47	41	30.8	30.0	18.8	28.4	18.8	23.8	22.4	25.0	30.2	29.4	27.1	27.0	30.3	27.5	25.2	25.2
R08216	5/234 LAKEMBA STREET LAKEMBA	RES	0.F	47	47	41	34.2	33.9	22.2	32.5	23.0	27.2	26.2	28.6	33.8	33.2	30.8	30.5	33.9	31.2	29.1	29.1
R08217	1/232 LAKEMBA STREET LAKEMBA	OPW	0.F	55	55	55	33.9	32.8	21.9	31.1	21.5	26.9	25.4	28.0	32.1	31.9	29.3	29.2	33.0	29.7	27.8	27.8
R08217	1/232 LAKEMBA STREET LAKEMBA	OPW	1.F	55	55	55	34.8	33.6	22.8	31.9	22.3	27.8	26.2	28.9	32.9	32.6	30.1	30.2	33.9	30.5	28.6	28.6
R08220	2/259 LAKEMBA STREET LAKEMBA	RES	1.F	47	47	41	34.0	33.5	22.0	32.1	22.4	27.0	25.8	28.3	33.3	32.6	30.4	30.3	33.6	30.9	28.5	28.5
R08222	A/1 FAIRMOUNT STREET LAKEMBA	RES	0.F	47	47	41	37.4	36.0	25.4	34.2	24.4	30.4	28.6	31.4	35.1	34.8	32.4	32.3	36.3	32.8	30.9	30.9
R08223	3 FAIRMOUNT STREET LAKEMBA	RES	0.F	47	47	41	34.7	33.5	22.7	31.7	22.1	27.7	26.1	28.8	32.7	32.5	29.9	29.8	33.7	30.3	28.5	28.5
R08223	3 FAIRMOUNT STREET LAKEMBA	RES	1.F	47	47	41	35.5	34.4	23.5	32.7	23.0	28.5	26.9	29.6	33.6	33.3	30.8	30.9	34.6	31.3	29.3	29.3
R08224	8/5 FAIRMOUNT STREET LAKEMBA	RES	0.F	47	47	41	34.4	33.3	22.4	31.6	22.1	27.4	25.9	28.5	33.2	32.7	30.1	29.7	33.6	30.4	28.6	28.6
R08224	8/5 FAIRMOUNT STREET LAKEMBA	RES	1.F	47	47	41	35.2	34.4	23.2	32.8	23.2	28.2	26.8	29.4	34.0	33.5	31.1	31.0	34.6	31.6	29.4	29.4
R08225	8/7 FAIRMOUNT STREET LAKEMBA	RES	0.F	47	47	41	33.7	33.5	21.7	32.2	22.7	26.7	25.8	28.2	32.8	32.6	30.0	30.0	33.3	30.6	28.4	28.4
R08225	8/7 FAIRMOUNT STREET LAKEMBA	RES	1.F	47	47	41	36.2	35.0	24.2	33.3	23.6	29.2	27.5	30.3	34.2	33.9	31.5	31.5	35.3	32.0	29.9	29.9
R08226	2/9 FAIRMOUNT STREET LAKEMBA	RES	0.F	47	47	41	33.0	33.2	21.0	32.0	22.5	26.0	25.3	27.6	33.5	32.8	30.4	29.9	33.1	30.8	28.6	28.6
R08226	2/9 FAIRMOUNT STREET LAKEMBA	RES	1.F	47	47	41	35.8	35.5	23.8	34.2	24.6	28.8	27.7	30.2	35.1	34.5	32.3	32.3	35.5	32.8	30.4	30.4
R08227	16 COLIN STREET LAKEMBA	RES	0.F	47	47	41	33.8	32.7	21.8	31.0	21.5	26.8	25.3	28.0	32.3	31.9	29.3	29.2	32.9	29.7	27.8	27.8
R08227	16 COLIN STREET LAKEMBA	RES	1.F	47	47	41	34.8	33.6	22.8	31.9	22.3	27.8	26.2	28.9	33.0	32.7	30.2	30.2	33.9	30.6	28.6	28.6
R08228	14 COLIN STREET LAKEMBA	RES	0.F	47	47	41	34.9	33.7	22.9	32.0	22.4	27.9	26.3	29.0	33.1	32.8	30.3	30.2	34.0	30.7	28.8	28.8
R08228	14 COLIN STREET LAKEMBA	RES	1.F	47	47	41	35.8	34.7	23.8	33.0	23.3	28.8	27.2	29.9	34.0	33.6	31.2	31.2	34.9	31.7	29.6	29.6
R08229	7/12 COLIN STREET LAKEMBA	RES	0.F	47	47	41	32.7	32.9	20.7	31.7	22.3	25.7	25.1	27.4	32.3	32.1	29.5	29.5	32.6	30.1	27.8	27.8
R08229	7/12 COLIN STREET LAKEMBA	RES	1.F	47	47	41	33.9	33.7	21.9	32.4	22.9	26.9	26.0	28.4	33.0	32.8	30.2	30.4	33.5	30.8	28.6	28.6
R08230	5/10 COLIN STREET LAKEMBA	RES	0.F	47	47	41	35.7	34.2	23.7	32.2	22.5	28.7	26.8	29.7	32.8	32.8	30.3	30.5	34.4	30.7	28.9	28.9

R08230	5/10 COLIN STREET LAKEMBA	RES	1.F	47	47	41	35.0	33.8	23.0	32.0	22.3	28.0	26.3	29.1	33.0	32.7	30.2	30.3	34.0	30.6	28.7	28.7
R08231	1/8 COLIN STREET LAKEMBA	RES	0.F	47	47	41	33.6	33.7	21.6	32.4	22.9	26.6	25.8	28.2	33.9	33.1	30.8	30.4	33.6	31.2	28.9	28.9
R08232	2/6 COLIN STREET LAKEMBA	RES	0.F	47	47	41	34.4	33.6	22.4	32.0	22.4	27.4	26.0	28.6	33.0	32.6	30.2	30.1	33.7	30.6	28.6	28.6
R08233	1/4 COLIN STREET LAKEMBA	RES	0.F	47	47	41	31.8	30.8	19.8	29.2	19.4	24.8	23.2	25.9	30.8	30.0	27.8	27.6	31.2	28.2	26.0	26.0
R08234	2/2 COLIN STREET LAKEMBA	RES	0.F	47	47	41	34.2	32.9	22.2	31.1	21.5	27.2	25.5	28.3	30.7	31.2	28.5	29.3	32.9	29.3	27.2	27.2
R08235	3/230 LAKEMBA STREET LAKEMBA	RES	0.F	47	47	41	32.9	32.0	20.9	30.4	20.6	25.9	24.4	27.1	31.6	31.0	28.8	28.7	32.2	29.2	27.0	27.0
R08237	1/226 LAKEMBA STREET LAKEMBA	RES	0.F	47	47	41	35.1	34.1	23.1	32.4	22.8	28.1	26.6	29.3	32.5	32.5	30.1	30.5	34.1	30.7	28.6	28.6
R08238	7/253 LAKEMBA STREET LAKEMBA	RES	0.F	47	47	41	34.9	33.9	22.9	32.2	22.6	27.9	26.4	29.1	33.3	32.9	30.5	30.2	34.0	30.8	28.9	28.9
R08238	7/253 LAKEMBA STREET LAKEMBA	RES	1.F	47	47	41	36.4	35.3	24.4	33.7	23.9	29.4	27.8	30.5	34.4	34.1	31.8	31.8	35.5	32.2	30.2	30.2
R08239	3/1 COLIN STREET LAKEMBA	RES	0.F	47	47	41	32.0	31.7	20.0	30.3	20.9	25.0	24.0	26.5	31.5	31.0	28.5	28.5	31.7	29.0	26.8	26.8
R08239	3/1 COLIN STREET LAKEMBA	RES	1.F	47	47	41	34.4	33.3	22.4	31.7	22.0	27.4	25.8	28.5	32.9	32.4	30.0	30.0	33.6	30.4	28.4	28.4
R08239	3/1 COLIN STREET LAKEMBA	RES	2.F	47	47	41	34.4	34.3	22.4	33.0	23.3	27.4	26.4	28.8	34.3	33.4	31.3	31.2	34.3	31.8	29.3	29.3
R08240	1/3 COLIN STREET LAKEMBA	RES	0.F	47	47	41	32.5	31.9	20.5	30.5	21.0	25.5	24.3	26.9	31.6	31.2	28.6	28.6	32.0	29.1	27.0	27.0
R08240	1/3 COLIN STREET LAKEMBA	RES	1.F	47	47	41	34.0	33.2	22.0	31.7	22.1	27.0	25.6	28.2	33.2	32.5	30.1	29.9	33.4	30.5	28.4	28.4
R08240	1/3 COLIN STREET LAKEMBA	RES	2.F	47	47	41	36.2	35.2	24.2	33.6	23.9	29.2	27.6	30.3	34.5	34.0	31.8	31.9	35.4	32.3	30.0	30.0
R08241	3/5 COLIN STREET LAKEMBA	RES	0.F	47	47	41	32.6	31.8	20.6	30.3	20.7	25.6	24.2	26.8	31.8	31.1	28.8	28.6	32.0	29.1	27.0	27.0
R08241	3/5 COLIN STREET LAKEMBA	RES	1.F	47	47	41	33.2	32.7	21.2	31.3	21.7	26.2	25.0	27.6	32.5	31.9	29.6	29.6	32.8	30.1	27.7	27.7
R08242	6 MACDONALD STREET LAKEMBA	RES	1.F	47	47	41	31.7	31.3	19.7	29.9	20.3	24.7	23.6	26.1	31.9	30.9	28.7	28.4	31.6	29.1	26.7	26.7
R08243	3/4 MACDONALD STREET LAKEMBA	RES	0.F	47	47	41	32.7	31.7	20.7	30.1	20.6	25.7	24.2	26.9	31.4	30.9	28.4	28.4	31.9	28.9	26.8	26.8
R08243	3/4 MACDONALD STREET LAKEMBA	RES	1.F	47	47	41	33.6	32.6	21.6	31.0	21.4	26.6	25.1	27.8	32.2	31.7	29.3	29.4	32.8	29.7	27.6	27.6
R08244	7/2 MACDONALD STREET LAKEMBA	RES	0.F	47	47	41	32.4	31.6	20.4	30.1	20.6	25.4	24.1	26.7	31.6	31.1	28.5	28.4	31.8	28.9	26.9	26.9
R08244	7/2 MACDONALD STREET LAKEMBA	RES	1.F	47	47	41	33.8	32.7	21.8	31.0	21.4	26.8	25.2	27.9	32.3	31.9	29.4	29.4	33.0	29.8	27.8	27.8
R08245	249 LAKEMBA STREET LAKEMBA	RES	0.F	47	47	41	29.4	30.7	17.4	29.9	20.4	22.4	22.6	24.6	31.7	30.7	28.4	27.7	30.5	28.8	26.4	26.4
R08245	249 LAKEMBA STREET LAKEMBA	RES	1.F	47	47	41	34.2	32.8	22.2	30.9	21.1	27.2	25.4	28.2	32.2	31.7	29.4	29.5	33.2	29.8	27.7	27.7
R08245	249 LAKEMBA STREET LAKEMBA	RES	2.F	47	47	41	34.3	33.2	22.3	31.4	21.8	27.3	25.7	28.4	32.5	32.2	29.7	29.8	33.4	30.2	28.1	28.1
R08246	CP/247 LAKEMBA STREET LAKEMBA	RES	0.F	47	47	41	32.9	32.5	20.9	31.1	21.5	25.9	24.8	27.3	32.7	31.9	29.6	29.2	32.6	30.0	27.8	27.8
R08246	CP/247 LAKEMBA STREET LAKEMBA	RES	1.F	47	47	41	36.2	35.0	24.2	33.2	23.4	29.2	27.5	30.2	34.1	33.7	31.4	31.5	35.2	31.9	29.8	29.8
R08247	2/245 LAKEMBA STREET LAKEMBA	RES	1.F	47	47	41	34.0	32.3	22.0	30.2	20.4	27.0	25.0	27.9	30.5	30.6	28.2	28.7	32.6	28.7	26.7	26.7
R08248	2/245 LAKEMBA STREET LAKEMBA	OPW	0.F	55	55	55	34.0	32.5	22.0	30.5	20.8	27.0	25.1	28.0	32.4	31.7	29.4	29.1	33.0	29.6	27.7	27.7
R08248	2/245 LAKEMBA STREET LAKEMBA	OPW	1.F	55	55	55	34.9	33.4	22.9	31.6	21.8	27.9	26.0	28.9	33.1	32.5	30.2	30.1	33.9	30.5	28.5	28.5
R08249	4/243A LAKEMBA STREET LAKEMBA	RES	0.F	47	47	41	32.9	31.3	20.9	29.4	19.7	25.9	24.0	26.9	30.0	29.9	27.4	27.8	31.6	27.9	26.0	26.0
R08251	6/239 LAKEMBA STREET LAKEMBA	RES	0.F	47	47	41	33.7	32.0	21.7	29.9	20.2	26.7	24.7	27.6	29.3	29.9	27.4	28.3	32.2	28.1	26.1	26.1
R08252	7/237 LAKEMBA STREET LAKEMBA	RES	0.F	47	47	41	33.2	31.5	21.2	29.5	19.8	26.2	24.2	27.1	31.0	30.5	28.1	28.0	32.0	28.4	26.6	26.6
R08253	Y/233 LAKEMBA STREET LAKEMBA	RES	0.F	47	47	41	31.0	30.4	19.0	28.9	19.3	24.0	22.7	25.3	31.1	30.2	27.8	27.1	30.7	28.0	26.0	26.0
R08253	Y/233 LAKEMBA STREET LAKEMBA	RES	1.F	47	47	41	33.3	32.7	21.3	31.2	21.6	26.3	25.0	27.6	32.7	32.0	29.7	29.5	32.9	30.1	27.9	27.9
R08254	A/231 LAKEMBA STREET LAKEMBA	RES	1.F	47	47	41	34.9	33.5	22.9	31.6	21.9	27.9	26.1	28.9	32.5	32.2	29.9	30.0	33.8	30.3	28.3	28.3
R08255	1/229 LAKEMBA STREET LAKEMBA	RES	0.F	47	47	41	32.3	31.3	20.3	29.6	20.0	25.3	23.8	26.5	30.7	30.3	27.9	27.9	31.5	28.3	26.3	26.3
R08256	1/227 LAKEMBA STREET LAKEMBA	RES	0.F	47	47	41	34.8	32.3	22.8	29.7	19.7	27.8	25.3	28.5	31.5	31.1	28.7	28.5	33.1	28.8	27.4	27.4
R08257	1/225 LAKEMBA STREET LAKEMBA	RES	0.F	47	47	41	33.3	31.8	21.3	29.9	20.2	26.3	24.4	27.3	31.8	31.1	28.8	28.4	32.3	29.0	27.1	27.1
R08258	223 LAKEMBA STREET LAKEMBA	RES	0.F	47	47	41	33.3	32.1	21.3	30.4	20.8	26.3	24.7	27.4	31.5	31.1	28.7	28.7	32.4	29.1	27.1	27.1
R08258	223 LAKEMBA STREET LAKEMBA	RES	1.F	47	47	41	34.8	33.5	22.8	31.7	21.9	27.8	26.0	28.8	32.6	32.3	29.9	30.0	33.8	30.4	28.3	28.3
R08259	1/221 LAKEMBA STREET LAKEMBA	RES	0.F	47	47	41	33.7	32.4	21.7	30.6	20.9	26.7	25.0	27.8	31.8	31.4	28.9	28.9	32.7	29.3	27.4	27.4
R08259	1/221 LAKEMBA STREET LAKEMBA	RES	1.F	47	47	41	34.6	33.3	22.6	31.6	21.8	27.6	25.9	28.7	32.7	32.2	29.9	29.9	33.6	30.3	28.3	28.3
R08260	3/1 MACDONALD STREET LAKEMBA	RES	0.F	47	47	41	32.8	32.5	20.8	31.2	21.5	25.8	24.7	27.2	33.0	32.1	29.9	29.4	32.7	30.2	27.9	27.9
R08261	2/3 MACDONALD STREET LAKEMBA	RES	0.F	47	47	41	28.7	30.1	16.7	29.3	19.8	21.7	21.9	23.9	31.4	30.2	28.0	27.6	30.1	28.5	25.7	25.7
R08262	2/5A MACDONALD STREET LAKEMB	RES	0.F	47	47	41	35.0	33.8	23.0	32.1	22.3	28.0	26.3	29.1	32.6	32.4	30.0	30.4	34.0	30.6	28.4	28.4
R08263	2/5A MACDONALD STREET LAKEMB	RES	0.F	47	47	41	33.1	32.0	21.1	30.2	20.6	26.1	24.5	27.2	31.6	31.1	28.7	28.7	32.3	29.1	27.0	27.0
R08264	1/7 MACDONALD STREET LAKEMBA	RES	0.F	47	47	41	32.4	31.5	20.4	30.0	20.4	25.4	24.0	26.6	31.7	31.0	28.6	28.4	31.8	28.9	26.9	26.9
R08265	C/2C HAMPDEN ROAD LAKEMBA	RES	0.F	47	47	41	32.1	32.5	20.1	31.3	21.9	25.1	24.6	26.8	32.3	31.8	29.4	29.4	32.3	30.0	27.5	27.5
R08266	2/2 HAMPDEN ROAD LAKEMBA	RES	0.F	47	47	41	34.4	33.2	22.4	31.5	21.8	27.4	25.7	28.5	32.5	32.2	29.7	29.6	33.4	30.1	28.2	28.2
R08267	1/4 HAMPDEN ROAD LAKEMBA	RES	0.F	47	47	41	33.3	32.2	21.3	30.5	20.9	26.3	24.7	27.4	31.8	31.3	28.9	28.7	32.5	29.3	27.3	27.3
R08267	1/4 HAMPDEN ROAD LAKEMBA	RES	1.F	47	47	41	35.2	34.1	23.2	32.4	22.6	28.2	26.6	29.3	33.4	32.9	30.6	30.7	34.3	31.1	29.0	29.0
R08268	1/6 HAMPDEN ROAD LAKEMBA	RES	0.F	47	47	41	34.6	33.3	22.6	31.6	21.9	27.6	25.9	28.7	32.6	32.2	29.8	29.8	33.6	30.2	28.3	28.3
R08269	A/2A HAMPDEN ROAD LAKEMBA	RES	0.F	47	47	41	34.4	33.3	22.4	31.6	21.9	27.4	25.8	28.5	32.5	32.1	29.8	29.8	33.5	30.2	28.2	28.2
R08270	11B/5 HAMPDEN ROAD LAKEMBA	RES	0.F	47	47	41	34.1	33.0	22.1	31.2	21.6	27.1	25.5	28.2	31.9	31.7	29.3	29.2	33.1	29.7	27.8	27.8
R08271	1/195 LAKEMBA STREET LAKEMBA	RES	0.F	47	47	41	34.1	32.8	22.1	31.0	21.3	27.1	25.4	28.1	32.6	32.0	29.6	29.6	33.2	30.0	27.9	27.9
R08271	1/195 LAKEMBA STREET LAKEMBA	RES	1.F	47	47	41	34.8	33.6	22.8	31.8	22.0	27.8	26.1	28.9	33.3	32.7	30.4	30.4	34.0	30.8	28.6	28.6
R08271	1/195 LAKEMBA STREET LAKEMBA	RES	2.F	47	47	41	34.8	33.6	22.8	31.9	22.1	27.8	26.1	28.9	33.3	32.7	30.4	30.5	34.0	30.8	28.6	28.6
R08271	1/195 LAKEMBA STREET LAKEMBA	RES	3.F	47	47	41	34.8	33.6	22.8	31.9	22.1	27.8	26.1	28.9	33.3	32.7	30.4	30.5	34.0	30.8	28.6	28.6
R08272	5/219 LAKEMBA STREET LAKEMBA	RES	0.F	47	47	41	32.7	31.3	20.7	29.5	19.8	25.7	23.9	26.7	30.3	30.1	27.7	27.7	31.6	28.1	26.1	26.1
R08272	5/219 LAKEMBA STREET LAKEMBA	RES	1.F	47	47	41	34.8	33.6	22.8	31.8	22.1	27.8	26.1	28.9	32.8	32.4	30.1	30.1	33.8	30.5	28.4	28.4
R08273	9/217 LAKEMBA STREET LAKEMBA	RES	0.F	47	47	41	33.7	32.4	21.7	30.7	21.0	26.7	25.0	27.8	31.6	31.3	28.9	29.0	32.7	29.3	27.3	27.3
R08274	8/215 LAKEMBA STREET LAKEMBA	RES	1.F	47	47	41	32.6	32.3	20.6	30.9	21.6	25.6	24.7	27.1	33.3	32.5	29.8	28.6	32.4	29.9	28.4	28.4
R08275	7/213 LAKEMBA STREET LAKEMBA	RES	0.F	47	47	41	31.5	30.8	19.5	29.2	19.6	24.5	23.2	25.8	30.8	30.1	27.7	27.1	30.9	28.0	26.1	26.1
R08276	209 LAKEMBA STREET LAKEMBA	RES	0.F	47	47	41	33.7	32.4	21.7	30.6	20.9	26.7	25.0	27.8	32.0	31.5	29.1	29.0	32.8	29.4	27.5	27.5
R08276	209 LAKEMBA STREET LAKEMBA	RES	1.F	47	47	41	34.7	33.5	22.7	31.8	22.0	27.7	26.0	28.8	32.9	32.4	30.1	30.1	33.8	30.5	28.4	28.4

R08277	203C LAKEMBA STREET LAKEMBA	RES	0.F	47	47	41	32.8	31.9	20.8	30.3	20.7	25.8	24.3	27.0	31.9	31.2	28.9	28.7	32.2	29.2	27.1	27.1
R08277	203C LAKEMBA STREET LAKEMBA	RES	1.F	47	47	41	34.6	33.3	22.6	31.6	21.8	27.6	25.9	28.6	32.8	32.3	30.0	30.0	33.7	30.4	28.3	28.3
R08278	4/1 HAMPDEN ROAD LAKEMBA	RES	0.F	47	47	41	34.4	33.1	22.4	31.3	21.6	27.4	25.7	28.4	32.2	31.9	29.5	29.5	33.3	29.9	28.0	28.0
R08278	4/1 HAMPDEN ROAD LAKEMBA	RES	1.F	47	47	41	35.1	33.8	23.1	32.1	22.3	28.1	26.4	29.1	33.1	32.7	30.4	30.4	34.1	30.8	28.7	28.7
R08279	197 LAKEMBA STREET LAKEMBA	RES	0.F	47	47	41	31.2	30.0	19.2	28.3	18.7	24.2	22.6	25.3	30.3	29.6	27.1	27.0	30.5	27.4	25.3	25.3
R08279	197 LAKEMBA STREET LAKEMBA	RES	1.F	47	47	41	31.9	30.8	19.9	29.2	19.5	24.9	23.4	26.0	31.0	30.3	27.9	27.9	31.3	28.3	26.0	26.0
R08279	197 LAKEMBA STREET LAKEMBA	RES	2.F	47	47	41	31.9	31.2	19.9	29.6	20.0	24.9	23.5	26.1	31.6	30.7	28.4	28.3	31.5	28.8	26.4	26.4
R08280	185 LAKEMBA STREET LAKEMBA	RES	1.F	47	47	41	30.6	31.0	18.6	29.9	20.4	23.6	23.1	25.3	30.7	30.2	27.8	28.2	30.8	28.6	25.8	25.8
R08280	185 LAKEMBA STREET LAKEMBA	RES	2.F	47	47	41	31.7	32.1	19.7	31.0	21.5	24.7	24.2	26.4	32.2	31.5	29.2	29.1	32.0	29.8	27.2	27.2
R08281	183 LAKEMBA STREET LAKEMBA	OCC	0.F	55	55	55	31.0	29.8	19.0	28.1	18.5	24.0	22.4	25.1	29.9	29.3	26.8	26.7	30.2	27.1	25.1	25.1
R08281	183 LAKEMBA STREET LAKEMBA	OCC	1.F	55	55	55	31.7	30.9	19.7	29.3	19.7	24.7	23.3	25.9	31.0	30.2	27.9	28.1	31.2	28.4	25.9	25.9
R08281	183 LAKEMBA STREET LAKEMBA	OCC	2.F	55	55	55	31.7	31.3	19.7	29.8	20.2	24.7	23.5	26.0	31.5	30.6	28.4	28.7	31.6	29.0	26.2	26.2
R08282	B/2 WANGEE ROAD LAKEMBA	RES	0.F	47	47	41	30.7	30.4	18.7	29.0	19.5	23.7	22.6	25.1	30.5	29.8	27.4	27.2	30.4	27.8	25.6	25.6
R08282	B/2 WANGEE ROAD LAKEMBA	RES	1.F	47	47	41	32.5	32.0	20.5	30.5	20.9	25.5	24.3	26.8	31.9	31.2	28.9	29.0	32.1	29.4	26.9	26.9
R08283	43/188 LAKEMBA STREET LAKEMBA	COM	0.F	70	70	70	35.1	33.7	23.1	31.9	22.2	28.1	26.3	29.1	32.3	32.2	29.9	30.2	34.0	30.4	28.3	28.3
R08284	1/186 LAKEMBA STREET LAKEMBA	RES	0.F	47	47	41	33.9	32.6	21.9	30.7	21.0	26.9	25.2	27.9	31.8	31.4	29.0	29.0	32.8	29.4	27.5	27.5
R08285	2/184 LAKEMBA STREET LAKEMBA	RES	0.F	47	47	41	33.9	32.5	21.9	30.7	21.0	26.9	25.1	27.9	31.5	31.3	28.9	28.8	32.8	29.3	27.4	27.4
R08286	A/182 LAKEMBA STREET LAKEMBA	RES	0.F	47	47	41	33.6	32.5	21.6	30.8	21.2	26.6	25.0	27.7	30.9	31.0	28.5	28.8	32.6	29.1	27.1	27.1
R08287	KOOKY CHILD MINDING CENTRE B/1	OCC	0.F	55	55	55	33.7	32.6	21.7	30.9	21.3	26.7	25.1	27.8	31.8	31.5	29.1	28.9	32.8	29.5	27.6	27.6
R08287	KOOKY CHILD MINDING CENTRE B/1	OCC	1.F	55	55	55	34.9	33.6	22.9	31.9	22.1	27.9	26.2	28.9	32.6	32.3	30.0	30.0	33.9	30.4	28.4	28.4
R08288	174-176 LAKEMBA STREET LAKEMBA	RES	0.F	47	47	41	33.6	32.6	21.6	30.9	21.3	26.6	25.1	27.7	32.5	31.8	29.5	29.4	32.9	29.8	27.7	27.7
R08288	174-176 LAKEMBA STREET LAKEMBA	RES	1.F	47	47	41	34.4	33.4	22.4	31.8	22.1	27.4	25.9	28.6	33.2	32.6	30.3	30.4	33.8	30.7	28.4	28.4
R08289	1/2 CROYDON STREET LAKEMBA	RES	0.F	47	47	41	34.3	33.1	22.3	31.3	21.7	27.3	25.6	28.4	31.6	31.6	29.2	29.4	33.2	29.7	27.7	27.7
R08289	1/2 CROYDON STREET LAKEMBA	RES	1.F	47	47	41	35.1	33.9	23.1	32.2	22.4	28.1	26.4	29.2	33.0	32.7	30.3	30.5	34.1	30.8	28.7	28.7
R08290	3/4 CROYDON STREET LAKEMBA	RES	0.F	47	47	41	34.5	33.2	22.5	31.4	21.7	27.5	25.8	28.5	32.4	32.1	29.7	29.6	33.5	30.1	28.1	28.1
R08290	3/4 CROYDON STREET LAKEMBA	RES	1.F	47	47	41	35.2	34.0	23.2	32.2	22.4	28.2	26.5	29.3	33.4	32.9	30.6	30.6	34.3	31.0	28.9	28.9
R08291	6 CROYDON STREET LAKEMBA	RES	0.F	47	47	41	34.5	33.2	22.5	31.4	21.7	27.5	25.8	28.5	32.5	32.1	29.7	29.7	33.5	30.1	28.2	28.2
R08292	8-10 CROYDON STREET LAKEMBA	RES	0.F	47	47	41	34.4	33.1	22.4	31.3	21.6	27.4	25.7	28.4	33.1	32.4	30.1	29.8	33.5	30.3	28.3	28.3
R08292	8-10 CROYDON STREET LAKEMBA	RES	1.F	47	47	41	35.2	33.9	23.2	32.1	22.3	28.2	26.4	29.2	33.8	33.1	30.8	30.7	34.4	31.2	29.0	29.0
R08292	8-10 CROYDON STREET LAKEMBA	RES	2.F	47	47	41	35.2	34.0	23.2	32.2	22.4	28.2	26.5	29.2	33.8	33.1	30.9	30.8	34.4	31.3	29.0	29.0
R08292	8-10 CROYDON STREET LAKEMBA	RES	3.F	47	47	41	35.2	34.1	23.2	32.4	22.5	28.2	26.5	29.3	34.2	33.3	31.1	31.1	34.5	31.5	29.1	29.1
R08293	7/37 HALDON STREET LAKEMBA	RES	0.F	47	47	41	30.4	31.1	18.4	30.0	20.6	23.4	23.1	25.3	32.3	31.2	28.9	28.5	31.2	29.3	26.7	26.7
R08294	8/35 HALDON STREET LAKEMBA	RES	0.F	47	47	41	31.8	31.5	19.8	30.2	20.6	24.8	23.8	26.2	32.4	31.4	29.1	28.8	31.8	29.4	27.1	27.1
R08295	9/31 HALDON STREET LAKEMBA	RES	0.F	47	47	41	31.8	31.6	19.8	30.2	20.7	24.8	23.8	26.3	32.1	31.2	28.9	28.8	31.8	29.4	26.9	26.9
R08296	10/29 HALDON STREET LAKEMBA	RES	0.F	47	47	41	31.5	31.5	19.5	30.2	20.7	24.5	23.7	26.0	31.4	30.8	28.4	28.3	31.4	28.9	26.6	26.6
R08297	11/27 HALDON STREET LAKEMBA	RES	0.F	47	47	41	31.1	31.4	19.1	30.3	20.8	24.1	23.6	25.8	32.1	31.2	28.8	28.7	31.5	29.3	26.8	26.8
R08298	12/25 HALDON STREET LAKEMBA	RES	0.F	47	47	41	31.4	31.5	19.4	30.2	20.8	24.4	23.7	26.0	32.1	31.2	28.9	28.7	31.6	29.3	26.8	26.8
R08299	13/23 HALDON STREET LAKEMBA	RES	0.F	47	47	41	32.8	31.9	20.8	30.3	20.6	25.8	24.3	27.0	32.2	31.4	29.0	28.9	32.3	29.4	27.2	27.2
R08300	14/21 HALDON STREET LAKEMBA	RES	0.F	47	47	41	32.8	31.9	20.8	30.3	20.6	25.8	24.3	27.0	32.1	31.4	29.0	28.9	32.3	29.4	27.1	27.1
R08301	15/17 HALDON STREET LAKEMBA	RES	0.F	47	47	41	32.7	31.8	20.7	30.3	20.7	25.7	24.3	26.9	32.3	31.4	29.1	28.9	32.2	29.4	27.2	27.2
R08302	16/15 HALDON STREET LAKEMBA	RES	0.F	47	47	41	32.8	31.9	20.8	30.2	20.6	25.8	24.3	27.0	32.1	31.3	29.0	28.9	32.2	29.3	27.1	27.1
R08303	17/13 HALDON STREET LAKEMBA	RES	0.F	47	47	41	32.7	31.8	20.7	30.2	20.5	25.7	24.2	26.9	31.5	30.9	28.5	28.8	32.1	29.1	26.6	26.6
R08304	18/9 HALDON STREET LAKEMBA	RES	0.F	47	47	41	32.9	31.9	20.9	30.2	20.6	25.9	24.4	27.1	31.5	31.0	28.6	28.8	32.2	29.1	26.8	26.8
R08305	19/7 HALDON STREET LAKEMBA	RES	0.F	47	47	41	32.3	31.7	20.3	30.2	20.6	25.3	24.0	26.6	31.1	30.7	28.3	28.7	31.8	28.9	26.4	26.4
R08306	2/5 HALDON STREET LAKEMBA	RES	0.F	47	47	41	32.9	31.7	20.9	30.0	20.4	25.9	24.3	27.0	30.9	30.6	28.2	28.5	32.0	28.7	26.5	26.5
R08307	1-3 HALDON STREET LAKEMBA	COM	0.F	70	70	70	32.4	31.4	20.4	29.7	20.0	25.4	23.8	26.5	30.9	30.4	28.1	28.3	31.7	28.6	26.2	26.2
R08308	A/160 LAKEMBA STREET LAKEMBA	COM	0.F	70	70	70	33.2	32.0	21.2	30.3	20.6	26.2	24.6	27.3	30.7	30.6	28.2	28.4	32.2	28.7	26.7	26.7
R08310	154 LAKEMBA STREET LAKEMBA	OPW	1.F	55	55	55	32.9	31.9	20.9	30.2	20.6	25.9	24.3	27.0	31.5	31.0	28.6	28.9	32.2	29.1	26.8	26.8
R08310	154 LAKEMBA STREET LAKEMBA	OPW	2.F	55	55	55	34.0	33.3	22.0	31.8	22.0	27.0	25.6	28.2	33.3	32.4	30.3	30.5	33.6	30.9	28.2	28.2
R08311	154 LAKEMBA STREET LAKEMBA	RES	0.F	47	47	41	30.7	30.6	18.7	29.3	19.8	23.7	22.8	25.2	31.2	30.3	28.0	28.0	30.8	28.5	25.8	25.8
R08312	1 QUIGG STREET NORTH LAKEMBA	RES	0.F	47	47	41	32.9	31.8	20.9	30.2	20.5	25.9	24.3	27.0	32.1	31.3	28.9	28.9	32.3	29.3	27.0	27.0
R08313	5 QUIGG STREET NORTH LAKEMBA	RES	0.F	47	47	41	32.9	31.8	20.9	30.2	20.5	25.9	24.3	27.0	32.1	31.3	29.0	28.9	32.3	29.4	27.1	27.1
R08314	9 QUIGG STREET NORTH LAKEMBA	RES	0.F	47	47	41	31.8	31.3	19.8	29.8	20.3	24.8	23.6	26.2	31.8	31.0	28.6	28.5	31.6	29.0	26.6	26.6
R08315	13 QUIGG STREET NORTH LAKEMBA	RES	0.F	47	47	41	31.5	31.3	19.5	30.0	20.5	24.5	23.6	26.0	32.0	31.1	28.7	28.6	31.6	29.2	26.7	26.7
R08315	13 QUIGG STREET NORTH LAKEMBA	RES	1.F	47	47	41	34.0	32.9	22.0	31.2	21.4	27.0	25.4	28.1	33.0	32.2	29.9	30.0	33.4	30.4	28.0	28.0
R08315	13 QUIGG STREET NORTH LAKEMBA	RES	2.F	47	47	41	34.0	33.0	22.0	31.3	21.6	27.0	25.4	28.1	33.5	32.5	30.3	30.3	33.5	30.7	28.2	28.2
R08316	15 QUIGG STREET NORTH LAKEMBA	RES	0.F	47	47	41	31.7	31.3	19.7	29.9	20.3	24.7	23.6	26.1	32.3	31.2	28.9	28.6	31.7	29.2	26.9	26.9
R08317	12 QUIGG STREET NORTH LAKEMBA	RES	0.F	47	47	41	31.1	30.5	19.1	29.0	19.4	24.1	22.8	25.4	31.3	30.2	28.0	28.1	31.0	28.5	25.8	25.8
R08318	10 QUIGG STREET NORTH LAKEMBA	RES	0.F	47	47	41	32.5	31.4	20.5	29.8	20.1	25.5	23.9	26.6	32.0	31.1	28.8	28.7	32.0	29.1	26.8	26.8
R08318	10 QUIGG STREET NORTH LAKEMBA	RES	1.F	47	47	41	33.4	32.4	21.4	30.7	21.0	26.4	24.8	27.5	32.7	31.8	29.6	29.7	32.9	30.0	27.5	27.5
R08319	8 QUIGG STREET NORTH LAKEMBA	RES	0.F	47	47	41	31.1	30.7	19.1	29.3	19.7	24.1	23.0	25.5	31.7	30.7	28.3	28.2	31.1	28.7	26.2	26.2
R08319	8 QUIGG STREET NORTH LAKEMBA	RES	1.F	47	47	41	32.4	32.2	20.4	30.9	21.2	25.4	24.4	26.8	32.7	31.7	29.5	29.6	32.4	30.0	27.3	27.3
R08320	6 QUIGG STREET NORTH LAKEMBA	RES	0.F	47	47	41	31.8	31.1	19.8	29.6	19.9	24.8	23.4	26.1	31.8	30.8	28.6	28.5	31.6	28.9	26.4	26.4
R08321	4 QUIGG STREET NORTH LAKEMBA	RES	0.F	47	47	41	32.6	31.5	20.6	29.8	20.1	25.6	24.0	26.7	31.9	31.1	28.7	28.7	32.0	29.1	26.8	26.8
R08321	4 QUIGG STREET NORTH LAKEMBA	RES	1.F	47	47	41	33.6	32.4	21.6	30.7	20.9	26.6	24.9	27.7	32.7	31.8	29.6	29.6	33.0	30.0	27.6	27.6
R08322	2 QUIGG STREET NORTH LAKEMBA	RES	0.F	47	47	41	31.9	31.0	19.9	29.4	19.7	24.9	23.4	26.1	31.5	30.6	28.3	28.4	31.5	28.7	26.2	26.2

R08323	2/150-152 LAKEMBA STREET LAKEM	RES	0.F	47	47	41	31.6	31.1	19.6	29.7	20.1	24.6	23.4	26.0	31.5	30.7	28.3	28.4	31.4	28.8	26.3	26.3
R08323	2/150-152 LAKEMBA STREET LAKEM	RES	1.F	47	47	41	33.5	32.4	21.5	30.7	20.9	26.5	24.9	27.6	32.5	31.7	29.4	29.6	32.9	29.9	27.4	27.4
R08323	2/150-152 LAKEMBA STREET LAKEM	RES	2.F	47	47	41	33.7	33.1	21.7	31.6	21.8	26.7	25.3	27.9	33.0	32.1	30.0	30.4	33.4	30.6	27.8	27.8
R08325	4/146 LAKEMBA STREET LAKEMBA	RES	0.F	47	47	41	30.8	30.2	18.8	28.7	19.0	23.8	22.5	25.1	31.0	29.9	27.7	27.8	30.7	28.1	25.5	25.5
R08327	5A/142 LAKEMBA STREET LAKEMBA	RES	0.F	47	47	41	29.9	29.7	17.9	28.4	18.8	22.9	21.9	24.4	30.3	29.4	27.1	27.4	30.0	27.7	24.8	24.8
R08328	5B/140 LAKEMBA STREET LAKEMBA	RES	0.F	47	47	41	30.1	29.9	18.1	28.6	18.9	23.1	22.1	24.5	30.9	29.8	27.6	27.7	30.3	28.1	25.2	25.2
R08329	6A/1 DENNIS STREET LAKEMBA	RES	0.F	47	47	41	31.3	30.8	19.3	29.3	19.6	24.3	23.1	25.6	31.3	30.4	28.1	28.4	31.2	28.7	25.8	25.8
R08329	6A/1 DENNIS STREET LAKEMBA	RES	1.F	47	47	41	32.8	31.9	20.8	30.3	20.6	25.8	24.3	27.0	32.5	31.5	29.3	29.4	32.4	29.7	27.1	27.1
R08330	2/179 LAKEMBA STREET LAKEMBA	RES	0.F	47	47	41	30.7	30.1	18.7	28.7	19.0	23.7	22.4	25.0	31.0	29.9	27.7	27.8	30.6	28.2	25.4	25.4
R08331	159/177 LAKEMBA STREET LAKEMBA	RES	0.F	47	47	41	31.0	30.3	19.0	28.8	19.1	24.0	22.7	25.3	30.4	29.7	27.3	27.0	30.5	27.7	25.6	25.6
R08332	173-175 LAKEMBA STREET LAKEMBA	RES	0.F	47	47	41	31.0	30.3	19.0	28.8	19.2	24.0	22.7	25.3	30.7	29.9	27.5	27.4	30.6	27.9	25.6	25.6
R08332	173-175 LAKEMBA STREET LAKEMBA	RES	1.F	47	47	41	32.5	31.7	20.5	30.2	20.5	25.5	24.1	26.7	31.8	31.0	28.8	28.8	32.0	29.2	26.8	26.8
R08333	169 LAKEMBA STREET LAKEMBA	RES	0.F	47	47	41	31.5	30.5	19.5	28.9	19.2	24.5	23.0	25.7	30.9	30.0	27.7	28.0	31.0	28.2	25.6	25.6
R08333	169 LAKEMBA STREET LAKEMBA	RES	1.F	47	47	41	31.4	31.3	19.4	30.0	20.2	24.4	23.4	25.8	32.0	30.9	28.8	29.0	31.6	29.3	26.4	26.4
R08333	169 LAKEMBA STREET LAKEMBA	RES	2.F	47	47	41	31.6	31.9	19.6	30.7	21.0	24.6	23.9	26.2	32.6	31.5	29.4	29.5	32.1	30.0	27.0	27.0
R08334	2A -2B GARRONG ROAD LAKEMBA	RES	0.F	47	47	41	32.7	31.5	20.7	29.7	20.1	25.7	24.0	26.8	31.9	31.1	28.7	28.7	32.0	29.0	26.8	26.8
R08334	2A -2B GARRONG ROAD LAKEMBA	RES	1.F	47	47	41	33.5	32.3	21.5	30.6	20.8	26.5	24.8	27.6	32.6	31.8	29.5	29.5	32.9	29.9	27.5	27.5
R08335	A/167 LAKEMBA STREET LAKEMBA	RES	0.F	47	47	41	31.0	30.5	19.0	29.1	19.4	24.0	22.8	25.3	31.4	30.3	28.1	28.1	31.0	28.5	25.8	25.8
R08336	8/1 WANGEE ROAD LAKEMBA	RES	0.F	47	47	41	31.6	30.9	19.6	29.3	19.6	24.6	23.2	25.8	31.6	30.6	28.4	28.3	31.4	28.7	26.2	26.2
R08336	8/1 WANGEE ROAD LAKEMBA	RES	1.F	47	47	41	32.2	31.9	20.2	30.6	21.0	25.2	24.2	26.6	32.8	31.8	29.5	29.4	32.3	29.9	27.3	27.3
R08336	8/1 WANGEE ROAD LAKEMBA	RES	2.F	47	47	41	34.1	33.3	22.1	31.7	21.9	27.1	25.6	28.3	33.2	32.4	30.3	30.5	33.6	30.8	28.1	28.1
R08337	2/1 GARRONG ROAD LAKEMBA	OED	0.F	55	55	55	31.4	30.9	19.4	29.4	19.7	24.4	23.2	25.7	31.7	30.6	28.4	28.5	31.3	28.8	26.2	26.2
R08337	2/1 GARRONG ROAD LAKEMBA	OED	1.F	55	55	55	33.0	32.2	21.0	30.6	20.8	26.0	24.5	27.2	32.7	31.7	29.6	29.8	32.7	30.1	27.3	27.3
R08338	6B/3 DENNIS STREET LAKEMBA	RES	0.F	47	47	41	31.2	30.7	19.2	29.3	19.7	24.2	23.0	25.5	31.7	30.6	28.3	28.3	31.2	28.8	26.1	26.1
R08339	1/5 DENNIS STREET LAKEMBA	RES	0.F	47	47	41	31.1	30.6	19.1	29.1	19.4	24.1	22.9	25.4	31.6	30.4	28.2	28.2	31.1	28.6	26.0	26.0
R08339	1/5 DENNIS STREET LAKEMBA	RES	1.F	47	47	41	32.7	32.0	20.7	30.5	20.8	25.7	24.3	27.0	32.6	31.6	29.4	29.5	32.5	29.9	27.2	27.2
R08340	1/7 DENNIS STREET LAKEMBA	RES	0.F	47	47	41	31.4	30.8	19.4	29.3	19.6	24.4	23.1	25.7	31.4	30.4	28.1	28.4	31.2	28.6	25.9	25.9
R08341	A/9 DENNIS STREET LAKEMBA	RES	0.F	47	47	41	31.4	30.8	19.4	29.3	19.6	24.4	23.1	25.7	31.8	30.6	28.4	28.4	31.3	28.8	26.2	26.2
R08342	B/11 DENNIS STREET LAKEMBA	RES	0.F	47	47	41	32.1	31.1	20.1	29.4	19.7	25.1	23.5	26.2	31.6	30.7	28.4	28.5	31.6	28.8	26.3	26.3
R08343	1/13 DENNIS STREET LAKEMBA	RES	0.F	47	47	41	31.3	30.7	19.3	29.2	19.6	24.3	23.0	25.6	31.6	30.5	28.3	28.4	31.2	28.7	26.0	26.0
R08344	A/14 DENNIS STREET LAKEMBA	RES	0.F	47	47	41	31.7	31.1	19.7	29.6	19.9	24.7	23.4	26.0	31.2	30.4	28.2	28.7	31.5	28.8	25.8	25.8
R08345	1/12 DENNIS STREET LAKEMBA	RES	0.F	47	47	41	31.7	31.0	19.7	29.5	19.8	24.7	23.4	26.0	31.4	30.5	28.3	28.6	31.5	28.8	26.0	26.0
R08346	1/10 DENNIS STREET LAKEMBA	RES	0.F	47	47	41	31.2	30.6	19.2	29.1	19.5	24.2	22.9	25.5	31.5	30.4	28.2	28.2	31.1	28.6	25.9	25.9
R08347	B/8 DENNIS STREET LAKEMBA	RES	0.F	47	47	41	31.8	30.8	19.8	29.1	19.4	24.8	23.2	25.9	31.3	30.4	28.1	28.0	31.3	28.4	26.1	26.1
R08348	A/6 DENNIS STREET LAKEMBA	RES	0.F	47	47	41	30.1	29.7	18.1	28.4	18.7	23.1	22.0	24.5	30.3	29.3	27.1	27.3	30.1	27.6	24.8	24.8
R08349	B/4 DENNIS STREET LAKEMBA	RES	0.F	47	47	41	31.2	30.8	19.2	29.4	19.7	24.2	23.0	25.6	31.5	30.5	28.2	28.5	31.2	28.8	25.9	25.9
R08350	A/2 DENNIS STREET LAKEMBA	RES	0.F	47	47	41	29.6	29.6	17.6	28.4	18.7	22.6	21.7	24.1	30.7	29.5	27.4	27.4	30.0	27.9	24.9	24.9
R08355	3/130 LAKEMBA STREET LAKEMBA	OCC	1.F	55	55	55	29.8	30.1	17.8	29.0	19.4	22.8	22.2	24.5	31.2	30.1	27.9	28.0	30.4	28.4	25.4	25.4
R08356	2/126 LAKEMBA STREET LAKEMBA	RES	0.F	47	47	41	31.6	31.0	19.6	29.5	19.8	24.6	23.3	25.9	31.5	30.5	28.3	28.6	31.4	28.9	26.0	26.0
R08357	1/124 LAKEMBA STREET LAKEMBA	RES	0.F	47	47	41	31.8	31.2	19.8	29.7	20.0	24.8	23.5	26.1	31.6	30.7	28.4	28.8	31.6	29.0	26.1	26.1
R08357	1/124 LAKEMBA STREET LAKEMBA	RES	1.F	47	47	41	32.4	31.9	20.4	30.5	20.8	25.4	24.2	26.7	32.6	31.6	29.4	29.5	32.3	29.9	27.1	27.1
R08359	1/120 LAKEMBA STREET LAKEMBA	RES	0.F	47	47	41	30.0	30.0	18.0	28.8	19.2	23.0	22.2	24.5	31.4	30.1	27.9	27.9	30.5	28.4	25.5	25.5
R08360	80/147 LAKEMBA STREET LAKEMBA	OPW	0.F	55	55	55	29.9	30.3	17.9	29.2	19.7	22.9	22.4	24.6	30.7	29.8	27.6	27.9	30.3	28.2	25.3	25.3
R08360	80/147 LAKEMBA STREET LAKEMBA	OPW	1.F	55	55	55	32.3	31.9	20.3	30.5	20.8	25.3	24.1	26.7	32.4	31.4	29.2	29.6	32.3	29.8	26.9	26.9
R08361	4/3 TAYLOR STREET LAKEMBA	RES	0.F	47	47	41	31.4	31.0	19.4	29.7	20.0	24.4	23.3	25.8	31.8	30.8	28.5	28.8	31.5	29.1	26.2	26.2
R08361	4/3 TAYLOR STREET LAKEMBA	RES	1.F	47	47	41	32.6	32.1	20.6	30.6	20.9	25.6	24.3	26.9	32.9	31.8	29.6	29.7	32.6	30.1	27.3	27.3
R08362	12/5 TAYLOR STREET LAKEMBA	RES	0.F	47	47	41	31.9	31.3	19.9	29.8	20.1	24.9	23.6	26.2	31.9	30.9	28.7	28.9	31.7	29.2	26.4	26.4
R08362	12/5 TAYLOR STREET LAKEMBA	RES	1.F	47	47	41	32.6	32.1	20.6	30.7	20.9	25.6	24.4	26.9	32.7	31.6	29.5	29.8	32.5	30.0	27.1	27.1
R08362	12/5 TAYLOR STREET LAKEMBA	RES	2.F	47	47	41	32.5	32.4	20.5	31.2	21.4	25.5	24.5	27.0	33.2	32.0	30.0	30.2	32.8	30.5	27.5	27.5
R08363	2/9 TAYLOR STREET LAKEMBA	RES	0.F	47	47	41	30.8	30.5	18.8	29.2	19.5	23.8	22.7	25.2	31.1	30.1	27.9	28.2	30.9	28.5	25.6	25.6
R08363	2/9 TAYLOR STREET LAKEMBA	RES	1.F	47	47	41	32.5	32.0	20.5	30.6	20.9	25.5	24.3	26.8	32.6	31.6	29.4	29.7	32.4	30.0	27.1	27.1
R08364	A/11 TAYLOR STREET LAKEMBA	RES	0.F	47	47	41	30.7	30.9	18.7	29.7	20.1	23.7	23.0	25.3	31.8	30.7	28.5	28.7	31.2	29.1	26.1	26.1
R08365	23/14 TAYLOR STREET LAKEMBA	RES	0.F	47	47	41	32.3	31.8	20.3	30.3	20.6	25.3	24.0	26.6	32.3	31.3	29.1	29.4	32.2	29.6	26.8	26.8
R08366	B/12 TAYLOR STREET LAKEMBA	RES	0.F	47	47	41	32.4	31.7	20.4	30.2	20.5	25.4	24.1	26.7	31.8	31.0	28.8	29.3	32.1	29.4	26.5	26.5
R08366	B/12 TAYLOR STREET LAKEMBA	RES	1.F	47	47	41	32.9	32.4	20.9	31.0	21.3	25.9	24.7	27.2	32.8	31.8	29.7	30.1	32.8	30.3	27.3	27.3
R08367	A/10 TAYLOR STREET LAKEMBA	RES	0.F	47	47	41	32.3	31.7	20.3	30.2	20.5	25.3	24.0	26.6	32.1	31.2	28.9	29.3	32.1	29.5	26.6	26.6
R08367	A/10 TAYLOR STREET LAKEMBA	RES	1.F	47	47	41	32.9	32.4	20.9	31.0	21.3	25.9	24.7	27.2	32.7	31.8	29.6	30.1	32.8	30.3	27.3	27.3
R08368	1/8 TAYLOR STREET LAKEMBA	RES	0.F	47	47	41	32.5	31.9	20.5	30.4	20.7	25.5	24.2	26.8	32.4	31.4	29.2	29.5	32.3	29.7	26.9	26.9
R08369	1/6 TAYLOR STREET LAKEMBA	RES	0.F	47	47	41	32.3	31.7	20.3	30.3	20.6	25.3	24.0	26.6	32.3	31.3	29.1	29.4	32.2	29.6	26.8	26.8
R08369	1/6 TAYLOR STREET LAKEMBA	RES	1.F	47	47	41	32.9	32.5	20.9	31.0	21.3	25.9	24.7	27.2	33.2	32.1	29.9	30.1	32.9	30.5	27.6	27.6
R08370	B/4 TAYLOR STREET LAKEMBA	RES	0.F	47	47	41	32.1	31.5	20.1	30.1	20.4	25.1	23.8	26.4	31.7	30.9	28.6	29.2	31.9	29.3	26.3	26.3
R08371	A/2A TAYLOR STREET LAKEMBA	RES	0.F	47	47	41	32.1	31.6	20.1	30.1	20.4	25.1	23.9	26.4	32.2	31.2	29.0	29.2	32.0	29.5	26.7	26.7
R08372	D/2 TAYLOR STREET LAKEMBA	RES	0.F	47	47	41	32.3	31.8	20.3	30.3	20.6	25.3	24.0	26.6	32.3	31.3	29.1	29.4	32.2	29.6	26.8	26.8
R08376	5/110 LAKEMBA STREET LAKEMBA	RES	0.F	47	47	41	29.6	29.8	17.6	28.6	19.0	22.6	21.9	24.2	31.2	29.9	27.7	27.7	30.2	28.2	25.3	25.3
R08376	5/110 LAKEMBA STREET LAKEMBA	RES	1.F	47	47	41	32.9	32.5	20.9	31.1	21.4	25.9	24.7	27.3	32.9	32.0	29.8	30.2	32.9	30.4	27.4	27.4
R08377	80/147 LAKEMBA STREET LAKEMBA	RES	0.F	47	47	41	30.5	30.1	18.5	28.7	19.1	23.5	22.4	24.9	30.9	29.9	27.6	27.7	30.5	28.1	25.4	25.4

R08378	143-145 LAKEMBA STREET LAKEMBA	RES	1.F	47	47	41	31.1	30.6	19.1	29.2	19.5	24.1	22.9	25.4	31.0	30.1	27.9	28.1	31.0	28.4	25.7	25.7
R08381	1/137 LAKEMBA STREET LAKEMBA	RES	0.F	47	47	41	31.3	31.2	19.3	29.9	20.3	24.3	23.4	25.8	31.8	30.8	28.6	28.9	31.5	29.2	26.2	26.2
R08382	A/131 LAKEMBA STREET LAKEMBA	RES	0.F	47	47	41	30.1	30.0	18.1	28.7	19.1	23.1	22.2	24.6	30.2	29.4	27.1	27.6	30.2	27.8	24.8	24.8
R08383	B/129 LAKEMBA STREET LAKEMBA	RES	0.F	47	47	41	30.1	30.1	18.1	28.8	19.2	23.1	22.2	24.6	30.4	29.5	27.3	27.6	30.3	28.0	25.0	25.0
R08384	C/127 LAKEMBA STREET LAKEMBA	RES	0.F	47	47	41	30.2	30.1	18.2	28.8	19.2	23.2	22.3	24.7	30.3	29.5	27.2	27.7	30.3	27.9	24.9	24.9
R08385	123-125 LAKEMBA STREET LAKEMBA	RES	0.F	47	47	41	31.6	31.3	19.6	29.9	20.2	24.6	23.5	26.0	31.5	30.6	28.5	28.9	31.6	29.1	26.1	26.1
R08385	123-125 LAKEMBA STREET LAKEMBA	RES	1.F	47	47	41	32.5	32.1	20.5	30.7	21.0	25.5	24.3	26.9	32.8	31.7	29.6	29.8	32.5	30.1	27.2	27.2
R08385	123-125 LAKEMBA STREET LAKEMBA	RES	2.F	47	47	41	32.4	32.3	20.4	31.0	21.3	25.4	24.4	26.9	33.0	31.9	29.8	30.0	32.6	30.3	27.4	27.4
R08386	7/121 LAKEMBA STREET LAKEMBA	RES	1.F	47	47	41	33.5	33.0	21.5	31.5	21.8	26.5	25.2	27.8	33.7	32.6	30.5	30.6	33.4	31.0	28.1	28.1
R08386	7/121 LAKEMBA STREET LAKEMBA	RES	2.F	47	47	41	33.5	33.0	21.5	31.6	21.9	26.5	25.3	27.8	33.9	32.8	30.6	30.7	33.5	31.1	28.3	28.3
R08387	X/119 LAKEMBA STREET LAKEMBA	RES	0.F	47	47	41	30.1	30.8	18.1	29.7	20.2	23.1	22.7	24.9	31.5	30.5	28.3	28.6	30.8	28.9	25.8	25.8
R08388	Y/115 LAKEMBA STREET LAKEMBA	RES	0.F	47	47	41	30.0	31.0	18.0	30.0	20.5	23.0	22.9	25.0	31.6	30.6	28.4	28.8	31.0	29.2	25.9	25.9
R08389	1/108 LAKEMBA STREET LAKEMBA	RES	0.F	47	47	41	30.9	29.8	18.9	28.2	18.5	23.9	22.3	25.0	30.2	29.4	27.0	27.0	30.3	27.4	25.1	25.1
R08393	102 LAKEMBA STREET LAKEMBA	RES	0.F	47	47	41	31.9	31.5	19.9	30.1	20.4	24.9	23.7	26.3	31.9	31.0	28.8	29.1	31.8	29.4	26.5	26.5
R08393	102 LAKEMBA STREET LAKEMBA	RES	1.F	47	47	41	32.6	32.3	20.6	30.9	21.2	25.6	24.5	27.0	32.6	31.6	29.5	30.0	32.6	30.1	27.1	27.1
R08394	B/3 MORETON STREET LAKEMBA	RES	0.F	47	47	41	30.7	29.9	18.7	28.3	18.7	23.7	22.3	24.9	31.2	30.0	27.7	27.7	30.6	28.1	25.5	25.5
R08395	A/5 MORETON STREET LAKEMBA	RES	0.F	47	47	41	31.4	31.2	19.4	29.9	20.3	24.4	23.4	25.9	32.3	31.2	29.0	29.1	31.7	29.5	26.6	26.6
R08396	1/7 MORETON STREET LAKEMBA	RES	0.F	47	47	41	32.2	31.8	20.2	30.4	20.7	25.2	24.0	26.6	32.6	31.5	29.3	29.5	32.2	29.8	26.9	26.9
R08397	1/9 MORETON STREET LAKEMBA	RES	0.F	47	47	41	32.8	32.1	20.8	30.6	20.9	25.8	24.4	27.1	32.4	31.5	29.3	29.7	32.5	29.9	27.0	27.0
R08398	2/11 MORETON STREET LAKEMBA	RES	0.F	47	47	41	32.7	32.1	20.7	30.7	21.0	25.7	24.4	27.0	32.7	31.7	29.5	29.8	32.6	30.0	27.2	27.2
R08399	1/13 MORETON STREET LAKEMBA	RES	0.F	47	47	41	31.8	31.4	19.8	30.0	20.3	24.8	23.6	26.2	31.8	30.9	28.7	29.0	31.7	29.3	26.3	26.3
R08400	A/15 MORETON STREET LAKEMBA	RES	0.F	47	47	41	32.2	31.8	20.2	30.4	20.8	25.2	24.1	26.6	32.5	31.5	29.2	29.5	32.2	29.8	26.9	26.9
R08401	B/17 MORETON STREET LAKEMBA	RES	0.F	47	47	41	32.1	31.9	20.1	30.6	21.0	25.1	24.1	26.6	32.3	31.4	29.2	29.6	32.2	29.8	26.8	26.8
R08402	A/10 MORETON STREET LAKEMBA	RES	0.F	47	47	41	32.8	32.2	20.8	30.8	21.1	25.8	24.5	27.1	32.9	31.9	29.7	29.9	32.7	30.2	27.3	27.3
R08403	B/8 MORETON STREET LAKEMBA	RES	0.F	47	47	41	33.2	32.5	21.2	30.9	21.2	26.2	24.8	27.4	33.0	32.0	29.8	30.1	33.0	30.3	27.5	27.5
R08404	A/6 MORETON STREET LAKEMBA	RES	0.F	47	47	41	32.6	32.2	20.6	30.8	21.1	25.6	24.4	27.0	32.9	31.9	29.7	29.9	32.6	30.2	27.3	27.3
R08404	A/6 MORETON STREET LAKEMBA	RES	1.F	47	47	41	33.7	33.2	21.7	31.7	22.0	26.7	25.4	28.0	33.8	32.7	30.6	30.8	33.6	31.1	28.2	28.2
R08405	1/4 MORETON STREET LAKEMBA	RES	0.F	47	47	41	32.5	32.1	20.5	30.8	21.1	25.5	24.4	26.9	32.9	31.9	29.6	29.9	32.6	30.2	27.3	27.3
R08405	1/4 MORETON STREET LAKEMBA	RES	1.F	47	47	41	33.7	33.2	21.7	31.7	22.0	26.7	25.4	28.0	33.7	32.7	30.5	30.8	33.6	31.1	28.2	28.2
R08406	1/2 MORETON STREET LAKEMBA	RES	0.F	47	47	41	32.0	31.8	20.0	30.5	20.9	25.0	24.0	26.5	32.8	31.7	29.5	29.6	32.2	30.0	27.1	27.1
R08406	1/2 MORETON STREET LAKEMBA	RES	1.F	47	47	41	33.7	33.2	21.7	31.7	22.0	26.7	25.5	28.0	33.7	32.7	30.5	30.8	33.6	31.1	28.2	28.2
R08407	1/2 MORETON STREET LAKEMBA	RES	0.F	47	47	41	32.7	32.2	20.7	30.8	21.1	25.7	24.5	27.0	32.9	31.9	29.7	29.9	32.7	30.2	27.3	27.3
R08407	1/2 MORETON STREET LAKEMBA	RES	1.F	47	47	41	33.5	33.0	21.5	31.6	21.9	26.5	25.3	27.8	33.7	32.7	30.5	30.7	33.5	31.0	28.1	28.1
R08408	A/98 LAKEMBA STREET LAKEMBA	RES	0.F	47	47	41	30.6	30.2	18.6	28.7	19.1	23.6	22.4	25.0	30.6	29.7	27.4	27.8	30.5	28.0	25.1	25.1
R08409	B/96 LAKEMBA STREET LAKEMBA	RES	0.F	47	47	41	30.4	29.7	18.4	28.2	18.5	23.4	22.1	24.7	30.3	29.3	27.1	27.2	30.2	27.6	24.9	24.9
R08410	C/94 LAKEMBA STREET LAKEMBA	RES	1.F	47	47	41	30.8	31.3	18.8	30.2	20.6	23.8	23.3	25.5	31.9	30.9	28.7	29.1	31.4	29.4	26.2	26.2
R08411	A/92 LAKEMBA STREET LAKEMBA	RES	0.F	47	47	41	33.0	32.4	21.0	31.0	21.3	26.0	24.7	27.3	32.9	32.0	29.8	30.1	32.9	30.3	27.5	27.5
R08412	B/90 LAKEMBA STREET LAKEMBA	RES	0.F	47	47	41	32.3	32.0	20.3	30.6	20.9	25.3	24.2	26.7	32.6	31.6	29.4	29.7	32.3	30.0	27.0	27.0
R08412	B/90 LAKEMBA STREET LAKEMBA	RES	1.F	47	47	41	33.4	33.0	21.4	31.6	21.9	26.4	25.2	27.8	33.6	32.5	30.4	30.6	33.4	30.9	28.0	28.0
R08413	C/88 LAKEMBA STREET LAKEMBA	RES	0.F	47	47	41	31.2	31.2	19.2	30.0	20.5	24.2	23.4	25.8	32.2	31.2	28.9	29.1	31.6	29.4	26.5	26.5
R08413	C/88 LAKEMBA STREET LAKEMBA	RES	1.F	47	47	41	33.8	33.4	21.8	32.0	22.3	26.8	25.6	28.2	33.9	32.9	30.8	31.1	33.8	31.3	28.4	28.4
R08414	A/1 PEEL STREET BELMORE	RES	0.F	47	47	41	31.8	31.6	19.8	30.2	20.6	24.8	23.8	26.2	32.8	31.6	29.4	29.4	32.1	29.8	27.0	27.0
R08415	B/3 PEEL STREET BELMORE	RES	0.F	47	47	41	31.8	31.4	19.8	29.9	20.3	24.8	23.6	26.2	32.5	31.3	29.1	29.1	31.9	29.5	26.8	26.8
R08416	C/5 PEEL STREET BELMORE	RES	0.F	47	47	41	32.4	32.1	20.4	30.8	21.2	25.4	24.4	26.8	33.1	32.0	29.8	29.9	32.6	30.3	27.4	27.4
R08417	D/7 PEEL STREET BELMORE	RES	0.F	47	47	41	31.7	31.6	19.7	30.3	20.7	24.7	23.8	26.2	32.8	31.6	29.4	29.5	32.1	29.9	27.0	27.0
R08418	G/1 BENAROON ROAD BELMORE	COM	0.F	70	70	70	33.8	33.0	21.8	31.5	21.7	26.8	25.4	28.0	33.6	32.6	30.4	30.7	33.5	30.9	28.1	28.1
R08419	H/113 LAKEMBA STREET BELMORE	COM	0.F	70	70	70	33.2	32.6	21.2	31.1	21.4	26.2	24.9	27.5	33.0	32.1	29.9	30.2	33.0	30.4	27.6	27.6
R08421	107 LAKEMBA STREET BELMORE	COM	0.F	70	70	70	34.0	33.2	22.0	31.7	22.0	27.0	25.6	28.2	33.8	32.8	30.6	30.9	33.7	31.1	28.3	28.3
R08421	107 LAKEMBA STREET BELMORE	COM	1.F	70	70	70	34.5	33.9	22.5	32.4	22.7	27.5	26.2	28.8	34.5	33.5	31.3	31.6	34.4	31.8	29.0	29.0
R08422	A/86 LAKEMBA STREET BELMORE	RES	0.F	41	41	35	31.4	31.4	19.4	30.1	20.5	24.4	23.5	25.9	32.0	31.0	28.8	29.1	31.6	29.4	26.4	26.4
R08424	C/82 LAKEMBA STREET BELMORE	RES	0.F	41	41	35	31.3	31.2	19.3	29.9	20.3	24.3	23.4	25.8	30.7	30.2	27.9	28.8	31.2	28.8	25.6	25.6
R08425	1/32 BRANDE STREET BELMORE	IND	0.F	75	75	75	33.0	32.5	21.0	31.0	21.4	26.0	24.8	27.3	33.0	32.0	29.8	30.1	32.9	30.4	27.5	27.5
R08426	22/30 BRANDE STREET BELMORE	RES	0.F	41	41	35	32.8	32.6	20.8	31.3	21.7	25.8	24.8	27.3	33.7	32.6	30.3	30.5	33.1	30.8	27.9	27.9
R08427	21/28 BRANDE STREET BELMORE	RES	0.F	41	41	35	32.8	32.7	20.8	31.4	21.7	25.8	24.8	27.3	33.7	32.6	30.4	30.5	33.1	30.9	27.9	27.9
R08428	20/26 BRANDE STREET BELMORE	RES	0.F	41	41	35	34.0	33.4	22.0	31.9	22.2	27.0	25.7	28.3	33.9	32.9	30.7	31.0	33.8	31.3	28.4	28.4
R08429	19/24 BRANDE STREET BELMORE	RES	0.F	41	41	35	32.7	32.6	20.7	31.3	21.7	25.7	24.8	27.2	33.7	32.5	30.3	30.5	33.0	30.8	27.9	27.9
R08430	18/22 BRANDE STREET BELMORE	RES	0.F	41	41	35	33.4	32.9	21.4	31.4	21.7	26.4	25.1	27.7	33.7	32.6	30.4	30.6	33.4	30.9	28.0	28.0
R08431	17/20 BRANDE STREET BELMORE	RES	0.F	41	41	35	33.5	33.1	21.5	31.7	22.0	26.5	25.3	27.9	33.3	32.5	30.2	30.8	33.4	30.9	27.9	27.9
R08432	16/18 BRANDE STREET BELMORE	RES	0.F	41	41	35	33.8	33.2	21.8	31.7	22.0	26.8	25.5	28.1	33.9	32.8	30.6	30.9	33.7	31.1	28.3	28.3
R08433	D/6 PEEL STREET BELMORE	RES	0.F	41	41	35	33.7	33.0	21.7	31.5	21.8	26.7	25.3	28.0	33.6	32.6	30.4	30.6	33.5	30.9	28.1	28.1
R08434	1/8 PEEL STREET BELMORE	RES	0.F	41	41	35	30.8	31.1	18.8	29.9	20.4	23.8	23.2	25.5	32.5	31.3	29.0	29.0	31.5	29.5	26.6	26.6
R08435	2/10 PEEL STREET BELMORE	RES	0.F	41	41	35	32.2	32.1	20.2	30.8	21.2	25.2	24.3	26.7	33.2	32.0	29.8	30.0	32.5	30.3	27.4	27.4
R08436	3/12 PEEL STREET BELMORE	RES	0.F	41	41	35	31.7	31.7	19.7	30.5	20.9	24.7	23.9	26.2	33.0	31.8	29.6	29.6	32.2	30.1	27.1	27.1
R08437	4/14 PEEL STREET BELMORE	RES	0.F	41	41	35	33.5	32.9	21.5	31.4	21.7	26.5	25.2	27.8	33.6	32.5	30.3	30.6	33.4	30.8	28.0	28.0
R08438	5/16 PEEL STREET BELMORE	RES	0.F	41	41	35	33.7	33.0	21.7	31.5	21.8	26.7	25.3	28.0	33.7	32.6	30.4	30.7	33.5	30.9	28.1	28.1
R08438	5/16 PEEL STREET BELMORE	RES	1.F	41	41	35	34.3	33.8	22.3	32.3	22.6	27.3	26.0	28.6	34.3	33.3	31.1	31.4	34.2	31.7	28.8	28.8

R08439	6/18 PEEL STREET BELMORE	RES	0.F	41	41	35	33.9	33.2	21.9	31.7	22.0	26.9	25.5	28.2	33.6	32.7	30.5	30.9	33.7	31.1	28.2	28.2
R08440	7/20 PEEL STREET BELMORE	RES	0.F	41	41	35	33.6	33.1	21.6	31.6	21.9	26.6	25.3	27.9	32.8	32.1	29.9	30.7	33.3	30.7	27.5	27.5
R08441	7/20 PEEL STREET BELMORE	RES	0.F	41	41	35	33.3	32.9	21.3	31.5	21.9	26.3	25.2	27.7	33.2	32.4	30.1	30.6	33.2	30.8	27.8	27.8
R08442	33/21 STATION ROAD BELMORE	RES	0.F	41	41	35	31.7	31.4	19.7	30.1	20.4	24.7	23.6	26.1	31.2	30.5	28.3	29.0	31.6	29.1	26.0	26.0
R08443	34/19 STATION ROAD BELMORE	RES	0.F	41	41	35	31.4	31.3	19.4	30.0	20.4	24.4	23.5	25.9	31.4	30.6	28.4	28.9	31.5	29.1	26.1	26.1
R08444	35/17 STATION ROAD BELMORE	RES	0.F	41	41	35	32.1	31.7	20.1	30.3	20.6	25.1	23.9	26.5	31.7	31.0	28.7	29.3	31.9	29.4	26.4	26.4
R08445	13/12 BRANDE STREET BELMORE	RES	0.F	41	41	35	33.9	33.4	21.9	31.9	22.2	26.9	25.6	28.2	33.3	32.5	30.3	31.0	33.7	31.0	28.0	28.0
R08446	14/14 BRANDE STREET BELMORE	RES	0.F	41	41	35	33.8	33.2	21.8	31.7	22.0	26.8	25.5	28.1	33.3	32.5	30.3	30.8	33.6	30.9	28.0	28.0
R08447	15/16 BRANDE STREET BELMORE	RES	0.F	41	41	35	33.8	33.3	21.8	31.9	22.2	26.8	25.6	28.1	33.3	32.6	30.3	31.0	33.6	31.0	28.0	28.0
R08448	A/74 LAKEMBA STREET BELMORE	RES	0.F	41	41	35	30.0	30.9	18.0	29.9	20.3	23.0	22.8	24.9	31.1	30.3	28.1	28.6	30.8	28.9	25.6	25.6
R08448	A/74 LAKEMBA STREET BELMORE	RES	1.F	41	41	35	32.3	32.6	20.3	31.4	21.8	25.3	24.6	26.9	33.1	32.1	30.0	30.3	32.7	30.6	27.5	27.5
R08450	C/70 LAKEMBA STREET BELMORE	RES	0.F	41	41	35	29.4	30.5	17.4	29.6	20.1	22.4	22.4	24.5	31.1	30.2	27.9	28.3	30.4	28.7	25.4	25.4
R08451	F/38 OXFORD STREET BELMORE	RES	0.F	41	41	35	32.1	32.7	20.1	31.6	22.1	25.1	24.7	26.9	33.0	32.2	29.9	30.4	32.7	30.7	27.5	27.5
R08452	G/36 OXFORD STREET BELMORE	RES	0.F	41	41	35	32.9	33.1	20.9	31.9	22.3	25.9	25.2	27.5	33.8	32.7	30.6	31.1	33.4	31.3	28.0	28.0
R08453	H/34 OXFORD STREET BELMORE	RES	0.F	41	41	35	34.1	33.7	22.1	32.3	22.7	27.1	26.0	28.5	34.4	33.4	31.2	31.4	34.1	31.7	28.8	28.8
R08454	J/32 OXFORD STREET BELMORE	RES	0.F	41	41	35	34.7	34.0	22.7	32.6	22.8	27.7	26.4	29.0	34.5	33.5	31.3	31.7	34.5	31.9	29.0	29.0
R08455	K/30 OXFORD STREET BELMORE	RES	0.F	41	41	35	33.5	33.3	21.5	32.0	22.3	26.5	25.5	27.9	34.4	33.2	31.0	31.2	33.8	31.5	28.6	28.6
R08456	45/28 OXFORD STREET BELMORE	RES	0.F	41	41	35	32.2	32.3	20.2	31.0	21.5	25.2	24.4	26.8	33.7	32.5	30.3	30.3	32.8	30.7	27.8	27.8
R08457	46/26 OXFORD STREET BELMORE	RES	0.F	41	41	35	32.5	32.4	20.5	31.2	21.6	25.5	24.6	27.0	33.8	32.6	30.4	30.4	32.9	30.8	27.9	27.9
R08458	47/24 OXFORD STREET BELMORE	RES	0.F	41	41	35	33.9	33.6	21.9	32.2	22.5	26.9	25.8	28.3	34.3	33.3	31.1	31.4	34.0	31.6	28.7	28.7
R08459	3/31 BRANDE STREET BELMORE	RES	0.F	41	41	35	33.2	32.9	21.2	31.6	21.9	26.2	25.1	27.6	33.9	32.8	30.6	30.8	33.4	31.1	28.2	28.2
R08460	4/29 BRANDE STREET BELMORE	RES	0.F	41	41	35	32.7	32.3	20.7	31.0	21.3	25.7	24.6	27.1	33.7	32.5	30.2	30.3	32.9	30.7	27.8	27.8
R08461	5/27 BRANDE STREET BELMORE	RES	0.F	41	41	35	32.4	32.3	20.4	31.0	21.3	25.4	24.4	26.9	33.3	32.2	29.9	30.0	32.7	30.4	27.6	27.6
R08461	5/27 BRANDE STREET BELMORE	RES	1.F	41	41	35	35.0	34.5	23.0	33.0	23.3	28.0	26.7	29.3	34.9	33.9	31.7	32.1	34.9	32.3	29.4	29.4
R08462	8/25 BRANDE STREET BELMORE	RES	0.F	41	41	35	31.6	31.7	19.6	30.5	20.9	24.6	23.8	26.2	33.2	31.9	29.8	29.7	32.2	30.2	27.3	27.3
R08463	9/23 BRANDE STREET BELMORE	RES	0.F	41	41	35	33.2	33.0	21.2	31.7	22.1	26.2	25.2	27.7	34.1	32.9	30.7	30.9	33.5	31.2	28.3	28.3
R08464	10/21 BRANDE STREET BELMORE	RES	0.F	41	41	35	34.0	33.3	22.0	31.8	22.1	27.0	25.6	28.3	34.0	33.0	30.8	31.0	33.8	31.3	28.5	28.5
R08465	11/19 BRANDE STREET BELMORE	RES	0.F	41	41	35	33.7	33.2	21.7	31.7	22.0	26.7	25.4	28.0	33.8	32.8	30.6	30.8	33.6	31.1	28.3	28.3
R08466	12/17 BRANDE STREET BELMORE	RES	0.F	41	41	35	33.4	33.0	21.4	31.7	22.0	26.4	25.3	27.8	33.8	32.8	30.6	30.8	33.5	31.1	28.2	28.2
R08467	13/15 BRANDE STREET BELMORE	RES	0.F	41	41	35	33.3	33.1	21.3	31.7	22.1	26.3	25.3	27.7	33.8	32.8	30.5	30.8	33.4	31.1	28.2	28.2
R08468	11/13 BRANDE STREET BELMORE	RES	0.F	41	41	35	31.0	32.0	19.0	31.0	21.5	24.0	23.9	26.0	32.4	31.5	29.3	29.9	31.9	30.1	26.8	26.8
R08469	12/11 BRANDE STREET BELMORE	RES	0.F	41	41	35	32.0	31.9	20.0	30.6	21.0	25.0	24.1	26.5	32.0	31.2	29.0	29.5	32.1	29.7	26.7	26.7
R08470	12/11 BRANDE STREET BELMORE	RES	0.F	41	41	35	32.1	31.9	20.1	30.6	21.0	25.1	24.1	26.6	32.2	31.3	29.1	29.5	32.1	29.8	26.8	26.8
R08471	14-16 OXFORD STREET BELMORE	RES	0.F	41	41	35	34.2	33.7	22.2	32.3	22.6	27.2	26.0	28.5	33.7	32.9	30.7	31.4	34.0	31.4	28.3	28.3
R08471	14-16 OXFORD STREET BELMORE	RES	1.F	41	41	35	35.4	34.8	23.4	33.3	23.6	28.4	27.1	29.7	34.7	33.9	31.8	32.5	35.2	32.5	29.4	29.4
R08472	50/18 OXFORD STREET BELMORE	RES	0.F	41	41	35	33.2	33.1	21.2	31.8	22.2	26.2	25.3	27.7	33.2	32.4	30.2	30.8	33.3	30.9	27.8	27.8
R08473	49/20 OXFORD STREET BELMORE	RES	0.F	41	41	35	33.8	33.4	21.8	32.0	22.4	26.8	25.7	28.2	34.2	33.1	30.9	31.1	33.8	31.4	28.6	28.6
R08474	48/22 OXFORD STREET BELMORE	RES	0.F	41	41	35	34.1	33.5	22.1	32.0	22.3	27.1	25.8	28.4	34.2	33.2	31.0	31.3	34.0	31.5	28.6	28.6
R08475	4/9 OXFORD STREET BELMORE	RES	0.F	41	41	35	31.9	32.3	19.9	31.2	21.6	24.9	24.3	26.6	32.1	31.4	29.2	30.0	32.2	30.1	26.7	26.7
R08475	4/9 OXFORD STREET BELMORE	RES	1.F	41	41	35	35.7	35.1	23.7	33.6	23.9	28.7	27.4	30.0	34.8	34.1	31.9	32.8	35.4	32.7	29.5	29.5
R08476	3/11 OXFORD STREET BELMORE	RES	0.F	41	41	35	31.7	32.7	19.7	31.8	22.3	24.7	24.7	26.7	32.5	31.9	29.6	30.6	32.5	30.6	27.1	27.1
R08477	2/13 OXFORD STREET BELMORE	RES	0.F	41	41	35	31.8	32.7	19.8	31.7	22.3	24.8	24.7	26.8	32.8	32.1	29.8	30.6	32.6	30.7	27.2	27.2
R08478	1/15 OXFORD STREET BELMORE	RES	0.F	41	41	35	33.1	32.7	21.1	31.3	21.6	26.1	24.9	27.5	32.2	31.6	29.4	30.3	32.8	30.2	27.0	27.0
R08479	30/17 OXFORD STREET BELMORE	RES	0.F	41	41	35	34.2	33.8	22.2	32.4	22.7	27.2	26.0	28.6	33.8	33.0	30.8	31.4	34.1	31.5	28.5	28.5
R08480	31/19 OXFORD STREET BELMORE	RES	0.F	41	41	35	32.6	33.0	20.6	31.9	22.3	25.6	25.0	27.3	32.7	32.1	29.8	30.8	32.9	30.8	27.3	27.3
R08481	32/21 OXFORD STREET BELMORE	RES	0.F	41	41	35	35.1	34.4	23.1	32.9	23.2	28.1	26.7	29.4	35.0	34.0	31.8	32.1	34.9	32.3	29.5	29.5
R08482	33/23 OXFORD STREET BELMORE	RES	0.F	41	41	35	33.6	33.1	21.6	31.6	22.0	26.6	25.4	27.9	33.1	32.3	30.1	30.7	33.4	30.8	27.8	27.8
R08483	34/25 OXFORD STREET BELMORE	RES	0.F	41	41	35	30.8	30.6	18.8	29.3	19.7	23.8	22.8	25.3	31.3	30.3	28.1	28.3	31.0	28.6	25.7	25.7
R08484	35/27 OXFORD STREET BELMORE	RES	0.F	41	41	35	34.7	34.1	22.7	32.6	22.9	27.7	26.4	29.0	34.8	33.8	31.6	31.8	34.6	32.1	29.2	29.2
R08485	28/28 BELMORE AVENUE BELMORE	RES	0.F	41	41	35	33.5	33.5	21.5	32.2	22.6	26.5	25.6	28.0	33.6	32.8	30.6	31.2	33.6	31.3	28.2	28.2
R08485	28/28 BELMORE AVENUE BELMORE	RES	1.F	41	41	35	35.9	35.3	23.9	33.8	24.1	28.9	27.6	30.2	35.4	34.5	32.4	33.0	35.7	33.1	30.0	30.0
R08486	29/26 BELMORE AVENUE BELMORE	RES	0.F	41	41	35	33.6	33.4	21.6	32.0	22.4	26.6	25.6	28.0	33.4	32.6	30.4	31.0	33.6	31.1	28.0	28.0
R08487	26/32 BELMORE AVENUE BELMORE	RES	0.F	41	41	35	35.5	34.7	23.5	33.1	23.4	28.5	27.1	29.7	35.1	34.2	32.0	32.4	35.2	32.5	29.7	29.7
R08487	26/32 BELMORE AVENUE BELMORE	RES	1.F	41	41	35	36.0	35.4	24.0	33.9	24.2	29.0	27.7	30.3	35.8	34.8	32.7	33.1	35.8	33.3	30.3	30.3
R08488	36/29 OXFORD STREET BELMORE	RES	0.F	41	41	35	33.3	33.1	21.3	31.8	22.1	26.3	25.3	27.7	34.3	33.1	30.9	31.0	33.6	31.4	28.4	28.4
R08489	37/31 OXFORD STREET BELMORE	RES	0.F	41	41	35	32.0	32.2	20.0	31.0	21.4	25.0	24.3	26.6	33.8	32.5	30.3	30.2	32.7	30.7	27.8	27.8
R08490	38/33 OXFORD STREET BELMORE	RES	0.F	41	41	35	34.7	34.1	22.7	32.6	23.0	27.7	26.4	29.0	34.8	33.8	31.6	31.8	34.6	32.1	29.3	29.3
R08491	39/35 OXFORD STREET BELMORE	RES	0.F	41	41	35	32.2	32.4	20.2	31.2	21.7	25.2	24.5	26.8	33.2	32.2	29.9	30.2	32.6	30.5	27.5	27.5
R08492	19/68 LAKEMBA STREET BELMORE	RES	0.F	41	41	35	32.6	32.7	20.6	31.4	21.8	25.6	24.8	27.2	33.1	32.2	30.0	30.3	32.8	30.6	27.6	27.6
R08493	18/66 LAKEMBA STREET BELMORE	RES	0.F	41	41	35	30.4	31.5	18.4	30.6	21.1	23.4	23.4	25.4	31.8	31.0	28.7	29.3	31.3	29.5	26.3	26.3
R08494	17/64 LAKEMBA STREET BELMORE	RES	0.F	41	41	35	29.9	31.3	17.9	30.4	20.9	22.9	23.1	25.1	31.6	30.7	28.5	29.0	31.0	29.3	26.0	26.0
R08495	B/48 BELMORE AVENUE BELMORE	RES	0.F	41	41	35	35.5	34.7	23.5	33.2	23.4	28.5	27.1	29.7	35.3	34.3	32.1	32.4	35.2	32.6	29.8	29.8
R08496	C/46 BELMORE AVENUE BELMORE	RES	0.F	41	41	35	31.5	32.4	19.5	31.4	22.0	24.5	24.4	26.5	33.2	32.2	29.9	30.3	32.4	30.6	27.4	27.4
R08497	D/44 BELMORE AVENUE BELMORE	RES	0.F	41	41	35	33.7	33.6	21.7	32.4	22.7	26.7	25.8	28.2	34.5	33.4	31.2	31.6	34.0	31.8	28.7	28.7
R08498	E/42 BELMORE AVENUE BELMORE	RES	0.F	41	41	35	32.9	32.8	20.9	31.5	21.8	25.9	24.9	27.4	33.8	32.6	30.4	30.7	33.2	31.0	28.0	28.0
R08499	22/40 BELMORE AVENUE BELMORE	RES	0.F	41	41	35	32.2	32.7	20.2	31.6	22.2	25.2	24.8	27.0	34.5	33.2	30.9	30.9	33.2	31.4	28.4	28.4

R08500	23/38 BELMORE AVENUE BELMORE	RES	0.F	41	41	35	34.1	33.8	22.1	32.4	22.7	27.1	26.0	28.5	34.4	33.4	31.2	31.5	34.1	31.8	28.8	28.8
R08501	24/36 BELMORE AVENUE BELMORE	RES	0.F	41	41	35	31.9	32.3	19.9	31.2	21.6	24.9	24.3	26.6	33.8	32.5	30.3	30.3	32.7	30.8	27.8	27.8
R08502	25/34 BELMORE AVENUE BELMORE	RES	0.F	41	41	35	31.9	32.5	19.9	31.4	21.8	24.9	24.5	26.7	34.1	32.7	30.6	30.6	32.9	31.1	28.0	28.0
R08502	25/34 BELMORE AVENUE BELMORE	RES	1.F	41	41	35	36.0	35.4	24.0	33.9	24.1	29.0	27.7	30.3	35.8	34.8	32.6	33.0	35.8	33.2	30.3	30.3
R08503	10/47 BELMORE AVENUE BELMORE	RES	0.F	41	41	35	36.0	35.2	24.0	33.7	23.9	29.0	27.6	30.2	35.7	34.7	32.6	32.9	35.7	33.1	30.3	30.3
R08504	9/45 BELMORE AVENUE BELMORE	RES	0.F	41	41	35	33.4	33.2	21.4	31.9	22.4	26.4	25.5	27.9	34.0	33.0	30.7	31.1	33.6	31.3	28.4	28.4
R08505	8/43 BELMORE AVENUE BELMORE	RES	0.F	41	41	35	32.0	32.5	20.0	31.4	21.8	25.0	24.5	26.7	34.0	32.7	30.5	30.5	32.9	31.0	28.0	28.0
R08506	A/50 BELMORE AVENUE BELMORE	RES	0.F	41	41	35	35.5	34.7	23.5	33.1	23.3	28.5	27.0	29.7	35.2	34.2	32.0	32.3	35.2	32.5	29.7	29.7
R08506	A/50 BELMORE AVENUE BELMORE	RES	1.F	41	41	35	36.9	36.2	24.9	34.7	24.9	29.9	28.5	31.1	36.7	35.7	33.5	33.9	36.7	34.1	31.2	31.2
R08507	7/41 BELMORE AVENUE BELMORE	RES	0.F	41	41	35	31.8	32.3	19.8	31.2	21.7	24.8	24.3	26.6	34.2	32.9	30.6	30.4	32.7	30.9	28.1	28.1
R08507	7/41 BELMORE AVENUE BELMORE	RES	1.F	41	41	35	36.2	35.7	24.2	34.2	24.5	29.2	27.9	30.5	36.1	35.1	33.0	33.4	36.1	33.6	30.6	30.6
R08508	6/39 BELMORE AVENUE BELMORE	RES	0.F	41	41	35	32.7	33.0	20.7	31.8	22.3	25.7	25.1	27.4	34.9	33.6	31.3	31.2	33.5	31.7	28.8	28.8
R08509	5/37 BELMORE AVENUE BELMORE	RES	0.F	41	41	35	32.7	32.8	20.7	31.6	22.0	25.7	24.9	27.3	34.1	32.9	30.7	30.8	33.3	31.2	28.2	28.2
R08510	4/35 BELMORE AVENUE BELMORE	RES	0.F	41	41	35	33.2	33.0	21.2	31.7	22.1	26.2	25.2	27.7	33.7	32.7	30.5	30.7	33.3	31.0	28.1	28.1
R08511	3/33 BELMORE AVENUE BELMORE	RES	0.F	41	41	35	33.8	33.0	21.8	31.5	21.9	26.8	25.4	28.0	33.8	32.8	30.5	30.7	33.6	31.0	28.3	28.3
R08512	2/31 BELMORE AVENUE BELMORE	RES	0.F	41	41	35	35.8	35.1	23.8	33.5	23.8	28.8	27.4	30.0	35.0	34.2	32.0	32.7	35.4	32.7	29.7	29.7
R08513	1/29 BELMORE AVENUE BELMORE	RES	0.F	41	41	35	34.5	34.0	22.5	32.6	22.9	27.5	26.3	28.8	34.1	33.3	31.1	31.6	34.3	31.8	28.8	28.8
R08514	10/32 CLEARY AVENUE BELMORE	RES	0.F	41	41	35	36.1	35.4	24.1	33.8	24.1	29.1	27.7	30.3	35.5	34.6	32.4	33.0	35.8	33.1	30.1	30.1
R08515	9/34 CLEARY AVENUE BELMORE	RES	0.F	41	41	35	33.1	33.0	21.1	31.7	22.1	26.1	25.2	27.6	33.7	32.7	30.5	30.7	33.3	31.0	28.1	28.1
R08516	8/36 CLEARY AVENUE BELMORE	RES	0.F	41	41	35	33.6	33.4	21.6	32.1	22.5	26.6	25.6	28.1	33.9	33.0	30.8	31.1	33.7	31.4	28.4	28.4
R08517	38A CLEARY AVENUE BELMORE	RES	0.F	41	41	35	30.4	31.4	18.4	30.5	20.9	23.4	23.3	25.4	32.9	31.6	29.5	29.5	31.7	30.0	26.9	26.9
R08518	6/40 CLEARY AVENUE BELMORE	RES	0.F	41	41	35	31.9	32.6	19.9	31.5	22.0	24.9	24.5	26.7	34.1	32.8	30.6	30.6	32.9	31.1	28.1	28.1
R08519	5/42 CLEARY AVENUE BELMORE	RES	0.F	41	41	35	33.5	33.7	21.5	32.5	22.9	26.5	25.8	28.1	34.9	33.7	31.5	31.7	34.1	32.0	29.0	29.0
R08520	4/44 CLEARY AVENUE BELMORE	RES	0.F	41	41	35	36.3	35.5	24.3	33.9	24.1	29.3	27.8	30.5	36.0	35.0	32.8	33.1	36.0	33.3	30.5	30.5
R08521	16/37 CLEARY AVENUE BELMORE	RES	0.F	41	41	35	30.8	32.5	18.8	31.7	22.3	23.8	24.3	26.1	34.4	33.0	30.8	30.9	32.7	31.4	28.1	28.1
R08522	15/35 CLEARY AVENUE BELMORE	RES	0.F	41	41	35	30.5	30.9	18.5	29.8	20.3	23.5	23.0	25.2	32.4	31.1	29.0	29.0	31.3	29.4	26.4	26.4
R08523	14/33 CLEARY AVENUE BELMORE	RES	0.F	41	41	35	33.6	33.7	21.6	32.4	22.8	26.6	25.8	28.2	34.5	33.5	31.2	31.5	34.0	31.8	28.8	28.8
R08523	14/33 CLEARY AVENUE BELMORE	RES	1.F	41	41	35	34.2	34.5	22.2	33.3	23.7	27.2	26.5	28.8	35.8	34.5	32.4	32.5	34.9	32.9	29.8	29.8
R08524	13/31 CLEARY AVENUE BELMORE	RES	1.F	41	41	35	30.3	31.6	18.3	30.6	21.0	23.3	23.3	25.3	32.2	31.1	29.1	29.5	31.5	29.8	26.4	26.4
R08525	12/29 CLEARY AVENUE BELMORE	RES	0.F	41	41	35	31.0	30.3	19.0	28.8	19.1	24.0	22.7	25.3	31.1	30.0	27.8	28.0	30.9	28.3	25.5	25.5
R08526	11/27 CLEARY AVENUE BELMORE	RES	0.F	41	41	35	30.0	29.4	18.0	28.0	18.3	23.0	21.7	24.3	31.0	29.6	27.5	27.4	30.2	27.8	25.0	25.0
R08527	284 BURWOOD ROAD BELMORE	RES	0.F	41	41	35	34.4	34.0	22.4	32.7	23.0	27.4	26.3	28.8	35.0	33.9	31.6	31.7	34.5	32.1	29.3	29.3
R08527	284 BURWOOD ROAD BELMORE	RES	1.F	41	41	35	37.1	36.5	25.1	35.1	25.3	30.1	28.8	31.4	37.0	36.0	33.9	34.2	37.0	34.4	31.5	31.5
R08527	284 BURWOOD ROAD BELMORE	RES	2.F	41	41	35	37.5	36.8	25.5	35.3	25.5	30.5	29.1	31.7	37.2	36.2	34.1	34.5	37.3	34.7	31.7	31.7
R08528	A/280 BURWOOD ROAD BELMORE	RES	0.F	41	41	35	32.2	32.7	20.2	31.7	22.2	25.2	24.8	27.0	34.3	33.0	30.8	30.8	33.1	31.3	28.3	28.3
R08528	A/280 BURWOOD ROAD BELMORE	RES	1.F	41	41	35	35.9	35.9	23.9	34.7	25.0	28.9	28.0	30.4	36.9	35.7	33.6	33.8	36.3	34.1	31.1	31.1
R08528	A/280 BURWOOD ROAD BELMORE	RES	2.F	41	41	35	37.1	36.7	25.1	35.3	25.5	30.1	28.9	31.4	37.1	36.1	34.0	34.4	37.1	34.6	31.6	31.6
R08530	278A BURWOOD ROAD BELMORE	RES	0.F	41	41	35	37.0	36.1	25.0	34.5	24.8	30.0	28.5	31.2	36.6	35.7	33.5	33.8	36.7	34.0	31.2	31.2
R08530	278A BURWOOD ROAD BELMORE	RES	1.F	41	41	35	37.4	36.7	25.4	35.2	25.5	30.4	29.0	31.6	37.1	36.1	34.0	34.4	37.2	34.6	31.6	31.6
R08530	278A BURWOOD ROAD BELMORE	RES	2.F	41	41	35	37.3	36.7	25.3	35.2	25.5	30.3	29.0	31.6	37.1	36.1	34.0	34.4	37.1	34.6	31.6	31.6
R08531	7/285 BURWOOD ROAD BELMORE	RES	0.F	41	41	35	37.3	36.6	25.3	35.0	25.3	30.3	28.9	31.5	37.1	36.1	34.0	34.3	37.1	34.5	31.6	31.6
R08532	289 BURWOOD ROAD BELMORE	RES	0.F	41	41	35	31.1	31.2	19.1	30.0	20.3	24.1	23.3	25.7	33.4	31.9	29.7	29.7	32.0	30.1	27.0	27.0
R08533	11/291 BURWOOD ROAD BELMORE	RES	0.F	41	41	35	33.4	33.9	21.4	32.7	23.3	26.4	25.9	28.2	35.8	34.5	32.2	32.1	34.4	32.6	29.7	29.7
R08533	11/291 BURWOOD ROAD BELMORE	RES	1.F	41	41	35	36.5	36.3	24.5	35.0	25.4	29.5	28.5	31.0	37.3	36.1	34.0	34.3	36.8	34.5	31.5	31.5
R08534	14/297 BURWOOD ROAD BELMORE	RES	0.F	41	41	35	30.7	31.0	18.7	29.8	20.1	23.7	23.0	25.3	32.4	31.0	29.0	29.0	31.4	29.5	26.4	26.4
R08534	14/297 BURWOOD ROAD BELMORE	RES	1.F	41	41	35	34.8	35.4	22.8	34.4	24.7	27.8	27.4	29.6	36.5	35.2	33.2	33.5	35.7	33.8	30.5	30.5
R08535	5/299 BURWOOD ROAD BELMORE	RES	0.F	41	41	35	31.3	31.0	19.3	29.6	20.0	24.3	23.2	25.7	33.2	31.7	29.5	29.5	31.9	29.9	26.8	26.8
R08535	5/299 BURWOOD ROAD BELMORE	RES	1.F	41	41	35	35.8	35.6	23.8	34.3	24.6	28.8	27.8	30.2	36.4	35.3	33.2	33.5	36.0	33.8	30.7	30.7
R08536	303A BURWOOD ROAD BELMORE	COM	0.F	70	70	70	32.0	30.8	20.0	29.1	19.2	25.0	23.3	26.1	31.1	30.1	28.0	28.5	31.5	28.5	25.6	25.6
R08536	303A BURWOOD ROAD BELMORE	COM	1.F	70	70	70	34.2	33.4	22.2	31.8	22.0	27.2	25.7	28.4	34.1	33.0	30.8	31.1	34.0	31.3	28.4	28.4
R08537	1/305 BURWOOD ROAD BELMORE	RES	0.F	41	41	35	35.2	35.7	23.2	34.6	24.9	28.2	27.7	29.9	35.1	34.5	32.4	33.5	35.6	33.4	29.8	29.8
R08537	1/305 BURWOOD ROAD BELMORE	RES	1.F	41	41	35	36.7	36.7	24.7	35.4	25.7	29.7	28.8	31.2	36.7	35.8	33.8	34.6	36.9	34.6	31.1	31.1
R08538	20/313 BURWOOD ROAD BELMORE	RES	0.F	41	41	35	36.5	35.9	24.5	34.4	24.7	29.5	28.2	30.8	35.8	35.1	32.9	33.7	36.3	33.7	30.4	30.4
R08539	22/317 BURWOOD ROAD BELMORE	RES	0.F	41	41	35	35.2	34.8	23.2	33.4	23.8	28.2	27.1	29.6	34.7	34.0	31.8	32.5	35.1	32.5	29.4	29.4
R08540	16/286 BURWOOD ROAD BELMORE	OCC	0.F	55	55	55	36.8	35.9	24.8	34.3	24.6	29.8	28.3	31.0	36.1	35.2	33.0	33.7	36.4	33.7	30.7	30.7
R08540	16/286 BURWOOD ROAD BELMORE	OCC	1.F	55	55	55	37.5	36.8	25.5	35.3	25.5	30.5	29.1	31.7	36.9	36.0	33.9	34.5	37.2	34.6	31.5	31.5
R08541	16/286 BURWOOD ROAD BELMORE	OPW	0.F	55	55	55	34.2	33.7	22.2	32.3	22.6	27.2	26.0	28.5	33.8	33.0	30.8	31.3	34.0	31.5	28.5	28.5
R08541	16/286 BURWOOD ROAD BELMORE	OPW	1.F	55	55	55	37.6	36.9	25.6	35.4	25.6	30.6	29.2	31.8	36.9	36.1	34.0	34.6	37.3	34.6	31.5	31.5
R08542	A/314 BURWOOD ROAD BELMORE	COM	0.F	70	70	70	32.6	32.2	20.6	30.7	20.9	25.6	24.3	26.9	31.9	31.1	29.1	29.9	32.4	29.9	26.5	26.5
R08543	1/25 CLEARY AVENUE BELMORE	RES	0.F	41	41	35	31.2	31.0	19.2	29.7	20.1	24.2	23.2	25.7	32.6	31.3	29.1	29.5	31.7	29.7	26.4	26.4
R08544	1/23 CLEARY AVENUE BELMORE	RES	0.F	41	41	35	33.2	32.9	21.2	31.5	21.9	26.2	25.1	27.6	33.4	32.5	30.3	30.7	33.3	30.9	27.8	27.8
R08545	1/21 CLEARY AVENUE BELMORE	RES	0.F	41	41	35	31.0	32.6	19.0	31.7	22.3	24.0	24.4	26.3	32.7	32.0	29.7	30.4	32.2	30.6	27.1	27.1
R08545	1/21 CLEARY AVENUE BELMORE	RES	1.F	41	41	35	34.0	35.1	22.0	34.1	24.6	27.0	27.0	29.0	35.4	34.5	32.3	33.0	35.0	33.2	29.7	29.7
R08546	1/19 CLEARY AVENUE BELMORE	RES	0.F	41	41	35	30.1	32.6	18.1	31.9	22.5	23.1	24.2	25.9	32.6	31.9	29.6	30.6	32.0	30.7	26.9	26.9
R08547	1/17 CLEARY AVENUE BELMORE	RES	0.F	41	41	35	31.4	33.1	19.4	32.3	22.8	24.4	24.8	26.7	33.0	32.3	30.1	31.0	32.7	31.1	27.4	27.4
R08548	1/15 CLEARY AVENUE BELMORE	RES	0.F	41	41	35	32.0	32.9	20.0	31.9	22.3	25.0	24.8	26.9	32.9	32.1	30.0	30.8	32.8	30.9	27.2	27.2

R08549	13 CLEARY AVENUE BELMORE	RES	0.F	41	41	35	34.1	34.0	22.1	32.7	23.1	27.1	26.2	28.6	33.6	33.1	30.7	31.7	34.1	31.6	28.4	28.4
R08550	23/11 CLEARY AVENUE BELMORE	RES	0.F	41	41	35	35.0	34.6	23.0	33.2	23.5	28.0	26.8	29.4	34.4	33.7	31.5	32.5	34.9	32.4	29.0	29.0
R08551	24/9 CLEARY AVENUE BELMORE	RES	0.F	41	41	35	35.7	34.7	23.7	33.1	23.3	28.7	27.1	29.8	34.7	33.9	31.7	32.6	35.3	32.5	29.3	29.3
R08552	1/30 CLEARY AVENUE BELMORE	RES	0.F	41	41	35	33.4	33.1	21.4	31.7	22.1	26.4	25.3	27.8	33.2	32.4	30.2	30.7	33.3	30.9	27.9	27.9
R08553	1/28 CLEARY AVENUE BELMORE	RES	0.F	41	41	35	32.0	32.7	20.0	31.6	22.1	25.0	24.7	26.8	32.5	31.9	29.6	30.5	32.5	30.5	27.1	27.1
R08554	2/26 CLEARY AVENUE BELMORE	RES	0.F	41	41	35	29.2	31.8	17.2	31.1	21.7	22.2	23.4	25.0	32.2	31.3	29.1	29.8	31.3	30.0	26.3	26.3
R08555	1/24 CLEARY AVENUE BELMORE	RES	0.F	41	41	35	30.3	32.7	18.3	32.0	22.6	23.3	24.3	26.0	32.8	32.1	29.8	30.6	32.2	30.8	27.1	27.1
R08556	1/22 CLEARY AVENUE BELMORE	RES	0.F	41	41	35	30.7	32.9	18.7	32.2	22.7	23.7	24.5	26.3	33.0	32.2	30.1	31.0	32.5	31.1	27.2	27.2
R08556	1/22 CLEARY AVENUE BELMORE	RES	1.F	41	41	35	34.8	35.3	22.8	34.2	24.6	27.8	27.3	29.5	35.2	34.5	32.3	33.2	35.3	33.2	29.6	29.6
R08557	1/20 CLEARY AVENUE BELMORE	RES	0.F	41	41	35	32.8	32.9	20.8	31.7	22.0	25.8	24.9	27.3	32.7	31.9	29.8	30.7	33.0	30.7	27.2	27.2
R08558	3/18 CLEARY AVENUE BELMORE	RES	0.F	41	41	35	32.8	33.0	20.8	31.9	22.2	25.8	25.1	27.4	32.7	32.1	29.9	30.7	33.0	30.8	27.4	27.4
R08559	327A BURWOOD ROAD BELMORE	COM	0.F	70	70	70	35.1	34.7	23.1	33.4	23.7	28.1	27.0	29.5	34.3	33.7	31.5	32.3	34.9	32.3	29.1	29.1
R08559	327A BURWOOD ROAD BELMORE	COM	1.F	70	70	70	35.5	35.5	23.5	34.2	24.5	28.5	27.6	30.0	35.4	34.6	32.5	33.1	35.6	33.2	30.1	30.1
R08560	41/59 ETELA STREET BELMORE	RES	0.F	41	41	35	37.3	36.6	25.3	35.1	25.3	30.3	28.9	31.5	36.4	35.7	33.5	34.3	36.9	34.2	31.1	31.1
R08560	41/59 ETELA STREET BELMORE	RES	1.F	41	41	35	37.9	37.3	25.9	35.8	26.0	30.9	29.6	32.2	37.8	36.7	34.6	35.0	37.7	35.2	32.2	32.2
R08561	42/57 ETELA STREET BELMORE	RES	0.F	41	41	35	35.5	35.1	23.5	33.7	24.1	28.5	27.4	29.9	35.7	34.7	32.5	33.3	35.6	33.2	29.9	29.9
R08561	42/57 ETELA STREET BELMORE	RES	1.F	41	41	35	37.6	37.0	25.6	35.5	25.7	30.6	29.3	31.9	37.5	36.5	34.3	35.1	37.5	35.0	31.7	31.7
R08562	43/55 ETELA STREET BELMORE	RES	0.F	41	41	35	34.4	35.7	22.4	34.9	25.5	27.4	27.6	29.6	35.9	35.2	32.8	33.9	35.5	33.8	30.2	30.2
R08563	40/2 ST CLAIR STREET BELMORE	RES	0.F	41	41	35	33.5	33.4	21.5	32.1	22.5	26.5	25.6	28.0	35.3	33.9	31.7	32.2	34.2	32.3	28.8	28.8
R08563	40/2 ST CLAIR STREET BELMORE	RES	1.F	41	41	35	36.8	36.3	24.8	34.9	25.2	29.8	28.6	31.1	37.1	36.0	33.8	34.4	36.9	34.5	31.2	31.2
R08564	39/4 ST CLAIR STREET BELMORE	RES	0.F	41	41	35	37.9	37.1	25.9	35.6	25.9	30.9	29.5	32.1	37.0	36.3	34.1	34.8	37.5	34.8	31.7	31.7
R08565	6 ST CLAIR STREET BELMORE	RES	0.F	41	41	35	35.0	35.3	23.0	34.1	24.5	28.0	27.3	29.6	35.8	34.9	32.7	33.0	35.4	33.3	30.3	30.3
R08565	6 ST CLAIR STREET BELMORE	RES	1.F	41	41	35	37.6	37.2	25.6	35.8	26.1	30.6	29.4	32.0	38.0	36.9	34.7	35.1	37.7	35.3	32.2	32.2
R08565	6 ST CLAIR STREET BELMORE	RES	2.F	41	41	35	38.5	37.8	26.5	36.3	26.5	31.5	30.1	32.7	38.2	37.2	35.1	35.5	38.3	35.6	32.7	32.7
R08566	37/8 ST CLAIR STREET BELMORE	RES	0.F	41	41	35	35.9	35.6	23.9	34.3	24.6	28.9	27.8	30.3	36.2	35.2	33.0	33.4	36.0	33.6	30.6	30.6
R08566	37/8 ST CLAIR STREET BELMORE	RES	1.F	41	41	35	37.7	37.2	25.7	35.7	25.9	30.7	29.4	32.0	37.7	36.7	34.6	34.9	37.6	35.1	32.1	32.1
R08567	5/10 ST CLAIR STREET BELMORE	RES	0.F	41	41	35	35.3	35.4	23.3	34.2	24.5	28.3	27.5	29.8	36.5	35.3	33.2	33.3	35.8	33.7	30.6	30.6
R08567	5/10 ST CLAIR STREET BELMORE	RES	1.F	41	41	35	38.8	38.0	26.8	36.5	26.7	31.8	30.3	33.0	38.3	37.4	35.3	35.7	38.5	35.8	32.9	32.9
R08568	4/12 ST CLAIR STREET BELMORE	RES	0.F	41	41	35	37.9	37.1	25.9	35.6	25.8	30.9	29.5	32.1	37.6	36.6	34.5	34.8	37.6	35.0	32.1	32.1
R08568	4/12 ST CLAIR STREET BELMORE	RES	1.F	41	41	35	38.5	37.8	26.5	36.2	26.4	31.5	30.1	32.7	38.2	37.2	35.1	35.4	38.3	35.6	32.7	32.7
R08568	4/12 ST CLAIR STREET BELMORE	RES	2.F	41	41	35	38.4	37.7	26.4	36.2	26.4	31.4	30.0	32.6	38.1	37.1	35.0	35.5	38.2	35.6	32.6	32.6
R08569	4/15 ST CLAIR STREET BELMORE	RES	0.F	41	41	35	37.9	37.1	25.9	35.6	25.9	30.9	29.5	32.1	38.0	36.9	34.7	34.9	37.7	35.2	32.3	32.3
R08569	4/15 ST CLAIR STREET BELMORE	RES	1.F	41	41	35	39.0	38.3	27.0	36.7	27.0	32.0	30.6	33.2	38.6	37.7	35.5	36.0	38.8	36.1	33.2	33.2
R08570	1/13 ST CLAIR STREET BELMORE	RES	0.F	41	41	35	37.1	36.3	25.1	34.8	25.1	30.1	28.7	31.3	37.7	36.4	34.3	34.3	37.1	34.6	31.8	31.8
R08571	1/11 ST CLAIR STREET BELMORE	RES	0.F	41	41	35	36.7	36.3	24.7	34.9	25.2	29.7	28.5	31.1	37.1	36.1	33.9	34.0	36.7	34.3	31.5	31.5
R08572	6/9 ST CLAIR STREET BELMORE	RES	0.F	41	41	35	36.2	35.8	24.2	34.4	24.7	29.2	28.0	30.6	36.5	35.5	33.3	33.5	36.2	33.8	30.9	30.9
R08573	1/7 ST CLAIR STREET BELMORE	RES	0.F	41	41	35	34.2	34.8	22.2	33.7	24.2	27.2	26.8	29.0	35.5	34.5	32.3	32.6	34.9	32.9	29.8	29.8
R08573	1/7 ST CLAIR STREET BELMORE	RES	1.F	41	41	35	37.0	37.4	25.0	36.3	26.7	30.0	29.4	31.7	37.9	36.9	34.7	35.2	37.5	35.4	32.3	32.3
R08574	5 ST CLAIR STREET BELMORE	RES	0.F	41	41	35	35.7	35.3	23.7	33.9	24.3	28.7	27.6	30.1	35.9	34.9	32.7	33.2	35.7	33.3	30.3	30.3
R08574	5 ST CLAIR STREET BELMORE	RES	1.F	41	41	35	38.3	37.8	26.3	36.3	26.6	31.3	30.0	32.6	37.7	36.9	34.7	35.5	38.1	35.5	32.3	32.3
R08575	2/26 SUDBURY STREET BELMORE	RES	0.F	41	41	35	37.6	37.4	25.6	36.0	26.3	30.6	29.6	32.0	38.4	37.2	35.1	35.3	37.8	35.6	32.6	32.6
R08575	2/26 SUDBURY STREET BELMORE	RES	1.F	41	41	35	39.1	38.5	27.1	37.1	27.3	32.1	30.8	33.4	39.1	38.1	35.9	36.3	39.0	36.5	33.5	33.5
R08576	3/24 SUDBURY STREET BELMORE	RES	0.F	41	41	35	36.3	35.6	24.3	34.1	24.4	29.3	27.9	30.6	37.3	36.0	33.8	33.8	36.5	34.1	31.3	31.3
R08577	16/22 SUDBURY STREET BELMORE	RES	0.F	41	41	35	39.1	38.2	27.1	36.5	26.8	32.1	30.6	33.3	38.6	37.6	35.5	35.8	38.7	36.0	33.2	33.2
R08577	16/22 SUDBURY STREET BELMORE	RES	1.F	41	41	35	39.6	38.8	27.6	37.2	27.4	32.6	31.1	33.8	39.2	38.2	36.1	36.5	39.3	36.6	33.7	33.7
R08578	A/20 SUDBURY STREET BELMORE	RES	0.F	41	41	35	38.4	37.6	26.4	36.0	26.3	31.4	30.0	32.6	37.5	36.8	34.6	35.3	38.0	35.3	32.2	32.2
R08578	A/20 SUDBURY STREET BELMORE	RES	1.F	41	41	35	39.0	38.3	27.0	36.8	27.1	32.0	30.6	33.2	38.3	37.5	35.3	36.1	38.7	36.1	32.9	32.9
R08579	21/49 ETELA STREET BELMORE	RES	0.F	41	41	35	38.0	37.3	26.0	35.8	26.1	31.0	29.6	32.2	37.4	36.5	34.4	35.0	37.7	35.0	32.0	32.0
R08579	21/49 ETELA STREET BELMORE	RES	1.F	41	41	35	39.1	38.3	27.1	36.8	27.0	32.1	30.7	33.3	38.5	37.6	35.4	36.0	38.8	36.1	33.1	33.1
R08579	21/49 ETELA STREET BELMORE	RES	2.F	41	41	35	39.4	39.2	27.4	37.9	28.1	32.4	31.3	33.8	39.3	38.3	36.3	37.0	39.5	37.1	33.8	33.8
R08580	1/53 ETELA STREET BELMORE	RES	0.F	41	41	35	36.4	36.0	24.4	34.6	25.0	29.4	28.3	30.8	36.4	35.5	33.2	34.0	36.4	34.0	30.7	30.7
R08581	53A ETELA STREET BELMORE	RES	0.F	41	41	35	34.9	33.7	22.9	31.9	22.1	27.9	26.2	29.0	33.5	32.8	30.5	31.3	34.2	31.2	28.2	28.2
R08581	53A ETELA STREET BELMORE	RES	1.F	41	41	35	38.3	37.7	26.3	36.2	26.5	31.3	30.0	32.6	37.3	36.7	34.4	35.4	38.0	35.3	32.0	32.0
R08582	5/1A ST CLAIR STREET BELMORE	RES	0.F	41	41	35	32.1	32.9	20.1	31.9	22.3	25.1	24.8	27.0	33.1	32.2	30.1	31.1	32.9	31.1	27.2	27.2
R08582	5/1A ST CLAIR STREET BELMORE	RES	1.F	41	41	35	36.0	36.5	24.0	35.3	25.7	29.0	28.4	30.7	35.7	35.2	33.1	34.3	36.3	34.1	30.4	30.4
R08583	1A ST CLAIR STREET BELMORE	RES	0.F	41	41	35	36.1	35.7	24.1	34.3	24.6	29.1	27.9	30.5	35.4	34.7	32.5	33.3	35.9	33.3	30.2	30.2
R08583	1A ST CLAIR STREET BELMORE	RES	1.F	41	41	35	39.1	38.2	27.1	36.6	26.8	32.1	30.6	33.3	37.9	37.2	35.0	35.9	38.6	35.8	32.7	32.7
R08584	6/3 ST CLAIR STREET BELMORE	RES	0.F	41	41	35	38.8	37.9	26.8	36.3	26.5	31.8	30.3	33.0	37.9	37.1	34.9	35.5	38.4	35.6	32.6	32.6
R08584	6/3 ST CLAIR STREET BELMORE	RES	1.F	41	41	35	39.3	38.5	27.3	36.9	27.1	32.3	30.8	33.5	38.5	37.7	35.5	36.2	38.9	36.2	33.1	33.1
R08584	6/3 ST CLAIR STREET BELMORE	RES	2.F	41	41	35	39.2	38.5	27.2	36.9	27.1	32.2	30.8	33.4	38.5	37.6	35.5	36.2	38.9	36.2	33.1	33.1
R08585	46 ETELA STREET BELMORE	RES	0.F	41	41	35	35.2	33.9	23.2	32.1	22.3	28.2	26.4	29.2	33.6	33.0	30.7	31.6	34.5	31.4	28.4	28.4
R08585	46 ETELA STREET BELMORE	RES	1.F	41	41	35	37.9	36.8	25.9	35.1	25.3	30.9	29.2	32.0	36.4	35.8	33.5	34.5	37.3	34.3	31.1	31.1
R08586	19/48 ETELA STREET BELMORE	RES	0.F	41	41	35	35.3	34.7	23.3	33.2	23.3	28.3	26.9	29.5	34.6	33.7	31.7	32.5	35.1	32.5	29.1	29.1
R08586	19/48 ETELA STREET BELMORE	RES	1.F	41	41	35	36.3	35.8	24.3	34.3	24.5	29.3	28.0	30.6	35.7	34.8	32.8	33.7	36.2	33.6	30.2	30.2
R08587	52 ETELA STREET BELMORE	OPW	0.F	55	55	55	32.5	31.7	20.5	30.2	20.4	25.5	24.1	26.7	32.7	31.5	29.4	30.2	32.5	30.1	26.5	26.5
R08588	6/54 ETELA STREET BELMORE	RES	0.F	41	41	35	31.1	30.1	19.1	28.5	18.8	24.1	22.6	25.3	33.9	32.1	29.8	30.2	32.0	30.2	26.5	26.5

R08588	6/54 ETELA STREET BELMORE	RES	1.F	41	41	35	36.7	35.9	24.7	34.3	24.5	29.7	28.2	30.9	36.4	35.4	33.3	34.1	36.5	34.0	30.6	30.6
R08588	6/54 ETELA STREET BELMORE	RES	2.F	41	41	35	38.6	37.7	26.6	36.2	26.4	31.6	30.1	32.8	37.5	36.8	34.6	35.5	38.2	35.4	32.2	32.2
R08589	52 ETELA STREET BELMORE	OPW	0.F	55	55	55	35.5	34.5	23.5	32.8	23.2	28.5	27.0	29.7	34.2	33.7	31.3	32.3	35.0	32.1	29.0	29.0
R08589	52 ETELA STREET BELMORE	OPW	1.F	55	55	55	38.3	37.4	26.3	35.7	26.0	31.3	29.8	32.5	37.0	36.3	34.1	35.1	37.8	34.9	31.7	31.7
R08590	8/56 ETELA STREET BELMORE	RES	0.F	41	41	35	36.3	35.2	24.3	33.5	23.7	29.3	27.7	30.4	35.9	34.8	32.7	33.6	36.0	33.4	30.0	30.0
R08590	8/56 ETELA STREET BELMORE	RES	1.F	41	41	35	37.7	36.7	25.7	35.1	25.3	30.7	29.1	31.8	37.0	36.1	33.9	34.8	37.4	34.6	31.3	31.3
R08591	58 ETELA STREET BELMORE	RES	0.F	41	41	35	36.7	35.6	24.7	33.8	24.0	29.7	28.0	30.8	35.2	34.5	32.3	33.3	36.1	33.1	29.9	29.9
R08591	58 ETELA STREET BELMORE	RES	1.F	41	41	35	37.5	36.6	25.5	34.9	25.1	30.5	28.9	31.6	36.2	35.5	33.3	34.3	37.0	34.1	30.9	30.9
R08592	14 SUDBURY STREET BELMORE	RES	0.F	41	41	35	38.0	36.7	26.0	35.0	25.2	31.0	29.3	32.0	36.5	35.8	33.6	34.4	37.3	34.3	31.3	31.3
R08592	14 SUDBURY STREET BELMORE	RES	1.F	41	41	35	39.6	38.4	27.6	36.6	26.8	32.6	30.9	33.6	38.2	37.5	35.3	36.1	39.0	36.0	32.9	32.9
R08592	14 SUDBURY STREET BELMORE	RES	2.F	41	41	35	39.6	38.4	27.6	36.7	26.9	32.6	30.9	33.7	38.2	37.5	35.3	36.1	39.0	36.0	33.0	33.0
R08593	16 SUDBURY STREET BELMORE	RES	0.F	41	41	35	38.5	37.2	26.5	35.5	25.7	31.5	29.8	32.5	36.7	36.1	33.9	34.9	37.8	34.7	31.6	31.6
R08593	16 SUDBURY STREET BELMORE	RES	1.F	41	41	35	39.5	38.6	27.5	37.1	27.3	32.5	31.0	33.7	38.1	37.5	35.3	36.4	39.0	36.2	32.9	32.9
R08593	16 SUDBURY STREET BELMORE	RES	2.F	41	41	35	39.6	38.7	27.6	37.1	27.3	32.6	31.1	33.8	38.2	37.6	35.5	36.5	39.1	36.3	33.0	33.0
R08594	3/18 SUDBURY STREET BELMORE	RES	0.F	41	41	35	37.0	36.0	25.0	34.4	24.6	30.0	28.4	31.1	35.4	34.9	32.7	33.7	36.4	33.5	30.3	30.3
R08594	3/18 SUDBURY STREET BELMORE	RES	1.F	41	41	35	39.5	38.4	27.5	36.7	26.9	32.5	30.9	33.6	37.9	37.3	35.1	36.1	38.9	35.9	32.7	32.7
R08595	1/44 ETELA STREET BELMORE	RES	0.F	41	41	35	36.4	35.4	24.4	33.8	24.0	29.4	27.8	30.5	35.1	34.4	32.3	33.1	35.9	33.0	29.9	29.9
R08596	2/42 ETELA STREET BELMORE	RES	0.F	41	41	35	36.1	35.1	24.1	33.4	23.6	29.1	27.5	30.2	34.5	33.9	31.7	32.8	35.5	32.5	29.4	29.4
R08597	3/40 ETELA STREET BELMORE	RES	0.F	41	41	35	34.3	33.0	22.3	31.3	21.5	27.3	25.6	28.3	32.8	32.1	29.9	30.8	33.6	30.6	27.5	27.5
R08598	4/38 ETELA STREET BELMORE	RES	0.F	41	41	35	34.0	32.9	22.0	31.3	21.5	27.0	25.4	28.1	32.6	31.9	29.7	30.6	33.4	30.5	27.4	27.4
R08599	141/1B SUDBURY STREET BELMORI	RES	0.F	41	41	35	38.6	37.3	26.6	35.6	25.8	31.6	29.9	32.6	37.3	36.5	34.3	35.1	38.0	35.0	31.9	31.9
R08600	140/43 ISABEL STREET BELMORE	RES	0.F	41	41	35	30.5	30.3	18.5	28.9	19.1	23.5	22.4	24.9	29.8	29.0	27.1	28.0	30.4	28.0	24.5	24.5
R08601	13/41 ISABEL STREET BELMORE	RES	0.F	41	41	35	31.1	30.1	19.1	28.5	18.7	24.1	22.5	25.2	30.1	29.3	27.1	27.8	30.6	27.8	24.7	24.7
R08604	A/35 ISABEL STREET BELMORE	RES	0.F	41	41	35	36.8	35.7	24.8	34.0	24.2	29.8	28.2	30.9	35.4	34.7	32.5	33.4	36.2	33.3	30.2	30.2
R08606	6/34 ETELA STREET BELMORE	OED	0.F	55	55	55	38.0	37.6	26.0	36.2	26.5	31.0	29.8	32.4	37.2	36.5	34.4	35.3	37.8	35.2	32.0	32.0
R08606	6/34 ETELA STREET BELMORE	OED	1.F	55	55	55	38.4	38.4	26.4	37.2	27.5	31.4	30.5	32.9	39.1	37.9	35.9	36.7	38.8	36.7	33.1	33.1
R08606	6/34 ETELA STREET BELMORE	OED	2.F	55	55	55	38.3	39.3	26.3	38.3	28.8	31.3	31.1	33.2	39.8	38.8	36.7	37.2	39.3	37.5	34.0	34.0
R08607	8/47 ETELA STREET BELMORE	RES	0.F	41	41	35	37.2	37.0	25.2	35.7	26.0	30.2	29.2	31.6	36.7	36.1	33.8	34.8	37.2	34.7	31.3	31.3
R08608	100/1A SUDBURY STREET BELMORI	RES	0.F	41	41	35	38.1	37.4	26.1	35.9	26.2	31.1	29.7	32.3	37.4	36.6	34.4	35.0	37.8	35.1	32.1	32.1
R08609	6/3 SUDBURY STREET BELMORE	RES	0.F	41	41	35	38.7	38.1	26.7	36.6	26.9	31.7	30.4	33.0	38.5	37.6	35.4	35.7	38.5	35.9	33.1	33.1
R08610	9/45 ETELA STREET BELMORE	RES	0.F	41	41	35	39.4	38.0	27.4	36.2	26.4	32.4	30.6	33.4	37.8	37.2	34.8	35.6	38.6	35.5	32.6	32.6
R08611	10/43 ETELA STREET BELMORE	RES	0.F	41	41	35	37.4	36.9	25.4	35.4	25.7	30.4	29.2	31.7	36.2	35.7	33.5	34.5	37.1	34.4	31.1	31.1
R08612	11/41 ETELA STREET BELMORE	RES	0.F	41	41	35	39.4	38.5	27.4	36.8	27.1	32.4	30.9	33.5	38.0	37.4	35.2	36.1	38.9	36.0	32.8	32.8
R08613	12/39 ETELA STREET BELMORE	RES	0.F	41	41	35	37.7	37.2	25.7	35.8	26.1	30.7	29.5	32.0	37.8	36.8	34.6	35.1	37.7	35.2	32.2	32.2
R08614	X/37 ETELA STREET BELMORE	RES	0.F	41	41	35	37.9	38.4	25.9	37.2	27.5	30.9	30.3	32.6	38.2	37.3	35.3	36.0	38.3	36.2	32.7	32.7
R08614	X/37 ETELA STREET BELMORE	RES	1.F	41	41	35	38.3	39.8	26.3	38.9	29.1	31.3	31.4	33.4	40.2	39.0	37.2	37.8	39.7	38.1	34.2	34.2
R08615	2A CECILIA STREET BELMORE	RES	0.F	41	41	35	40.5	39.4	28.5	37.8	28.0	33.5	31.9	34.6	38.9	38.3	36.1	37.1	39.9	36.9	33.8	33.8
R08615	2A CECILIA STREET BELMORE	RES	1.F	41	41	35	41.0	40.2	29.0	38.6	28.8	34.0	32.5	35.2	39.9	39.1	37.0	37.9	40.6	37.8	34.5	34.5
R08616	Y/35 ETELA STREET BELMORE	RES	0.F	41	41	35	38.0	38.2	26.0	37.0	27.2	31.0	30.2	32.6	38.1	37.2	35.2	35.9	38.3	36.0	32.6	32.6
R08616	Y/35 ETELA STREET BELMORE	RES	1.F	41	41	35	38.7	40.0	26.7	39.1	29.4	31.7	31.7	33.7	40.4	39.3	37.3	38.0	39.9	38.2	34.5	34.5
R08617	Z/2 CECILIA STREET BELMORE	RES	0.F	41	41	35	40.6	39.5	28.6	37.9	28.1	33.6	32.0	34.7	40.0	39.0	36.9	37.2	40.2	37.4	34.6	34.6
R08617	Z/2 CECILIA STREET BELMORE	RES	1.F	41	41	35	41.0	40.3	29.0	38.8	29.0	34.0	32.6	35.2	41.0	39.9	37.8	38.2	40.9	38.4	35.3	35.3
R08618	B/4 CECILIA STREET BELMORE	RES	0.F	41	41	35	40.0	39.1	28.0	37.5	27.8	33.0	31.5	34.2	39.7	38.7	36.5	36.8	39.7	37.0	34.2	34.2
R08619	C/6 CECILIA STREET BELMORE	RES	0.F	41	41	35	31.7	32.2	19.7	31.2	21.6	24.7	24.2	26.5	33.2	32.1	29.9	30.1	32.4	30.5	27.4	27.4
R08620	10/8 CECILIA STREET BELMORE	RES	0.F	41	41	35	35.9	36.3	23.9	35.2	25.6	28.9	28.4	30.6	38.2	36.7	34.6	34.6	36.9	35.1	32.0	32.0
R08620	10/8 CECILIA STREET BELMORE	RES	1.F	41	41	35	39.8	39.4	27.8	38.0	28.2	32.8	31.6	34.1	40.2	39.1	36.9	37.2	39.9	37.5	34.5	34.5
R08621	11/10 CECILIA STREET BELMORE	RES	0.F	41	41	35	40.1	39.2	28.1	37.6	27.9	33.1	31.6	34.3	39.8	38.8	36.6	37.0	39.8	37.1	34.3	34.3
R08622	12/12 CECILIA STREET BELMORE	RES	0.F	41	41	35	40.4	39.4	28.4	37.7	27.9	33.4	31.8	34.5	39.9	38.9	36.7	37.1	40.0	37.2	34.4	34.4
R08623	12A/14 CECILIA STREET BELMORE	RES	0.F	41	41	35	38.4	37.6	26.4	36.1	26.2	31.4	29.9	32.6	38.1	37.0	35.0	35.5	38.2	35.6	32.5	32.5
R08623	12A/14 CECILIA STREET BELMORE	RES	1.F	41	41	35	39.9	39.4	27.9	38.0	28.3	32.9	31.7	34.2	39.9	38.9	36.8	37.2	39.9	37.4	34.3	34.3
R08624	13/16 CECILIA STREET BELMORE	RES	0.F	41	41	35	35.3	35.7	23.3	34.5	25.0	28.3	27.7	30.0	36.2	35.3	33.0	33.5	35.8	33.7	30.6	30.6
R08624	13/16 CECILIA STREET BELMORE	RES	1.F	41	41	35	38.9	39.1	26.9	37.9	28.2	31.9	31.1	33.5	39.6	38.6	36.5	36.9	39.3	37.1	33.9	33.9
R08625	14/18 CECILIA STREET BELMORE	RES	0.F	41	41	35	38.4	38.2	26.4	36.8	27.2	31.4	30.4	32.8	38.8	37.8	35.6	36.0	38.5	36.2	33.2	33.2
R08626	3/11 SUDBURY STREET BELMORE	RES	0.F	41	41	35	37.3	36.7	25.3	35.2	25.5	30.3	29.0	31.6	37.7	36.6	34.4	34.5	37.3	34.8	32.0	32.0
R08626	3/11 SUDBURY STREET BELMORE	RES	1.F	41	41	35	38.9	38.5	26.9	37.1	27.4	31.9	30.7	33.2	39.3	38.2	36.1	36.4	39.0	36.6	33.6	33.6
R08627	3/9 SUDBURY STREET BELMORE	RES	0.F	41	41	35	38.5	37.9	26.5	36.5	26.8	31.5	30.2	32.8	38.4	37.4	35.3	35.6	38.4	35.8	32.9	32.9
R08628	2/13 SUDBURY STREET BELMORE	RES	0.F	41	41	35	35.2	35.6	23.2	34.5	24.9	28.2	27.6	29.9	36.7	35.6	33.4	33.7	35.9	34.0	30.8	30.8
R08629	2/13 SUDBURY STREET BELMORE	RES	0.F	41	41	35	36.1	36.9	24.1	35.9	26.4	29.1	28.9	31.0	38.1	36.9	34.7	34.9	37.1	35.3	32.2	32.2
R08630	1/17 SUDBURY STREET BELMORE	RES	0.F	41	41	35	36.5	36.8	24.5	35.6	26.1	29.5	28.9	31.2	37.6	36.5	34.3	34.7	37.0	35.0	31.8	31.8
R08631	29/19 SUDBURY STREET BELMORE	RES	0.F	41	41	35	37.4	36.9	25.4	35.5	25.8	30.4	29.2	31.7	37.0	36.2	34.0	34.5	37.2	34.7	31.7	31.7
R08632	30/21 SUDBURY STREET BELMORE	RES	0.F	41	41	35	36.2	36.5	24.2	35.4	25.7	29.2	28.5	30.8	37.5	36.2	34.2	34.5	36.8	34.8	31.5	31.5
R08632	30/21 SUDBURY STREET BELMORE	RES	1.F	41	41	35	39.3	38.6	27.3	37.1	27.3	32.3	30.9	33.5	39.1	38.0	35.9	36.3	39.1	36.5	33.5	33.5
R08633	31/23 SUDBURY STREET BELMORE	RES	0.F	41	41	35	35.6	35.0	23.6	33.6	23.8	28.6	27.3	29.9	35.7	34.6	32.5	32.7	35.5	33.0	30.1	30.1
R08634	1/22 CECILIA STREET BELMORE	RES	0.F	41	41	35	35.6	35.1	23.6	33.7	23.9	28.6	27.4	29.9	36.8	35.4	33.3	33.3	35.9	33.6	30.7	30.7
R08635	B/26 CECILIA STREET BELMORE	RES	0.F	41	41	35	36.9	35.8	24.9	34.1	24.2	29.9	28.2	31.0	36.4	35.3	33.2	33.6	36.5	33.7	30.8	30.8
R08635	B/26 CECILIA STREET BELMORE	RES	1.F	41	41	35	40.0	39.2	28.0	37.6	27.8	33.0	31.5	34.2	39.8	38.7	36.6	37.0	39.8	37.1	34.2	34.2

R08636	39/28 CECILIA STREET BELMORE	RES	0.F	41	41	35	35.4	33.6	23.4	31.5	21.2	28.4	26.2	29.2	34.1	32.9	31.0	31.5	34.6	31.4	28.4	28.4
R08637	A/18 LAKEMBA STREET BELMORE	RES	0.F	41	41	35	35.1	35.7	23.1	34.6	25.0	28.1	27.7	29.9	36.1	35.1	33.0	33.3	35.7	33.7	30.5	30.5
R08637	A/18 LAKEMBA STREET BELMORE	RES	1.F	41	41	35	37.4	37.5	25.4	36.3	26.6	30.4	29.6	32.0	37.7	36.8	34.7	35.2	37.7	35.4	32.2	32.2
R08638	33/14 LAKEMBA STREET BELMORE	RES	0.F	41	41	35	32.8	32.4	20.8	31.0	21.3	25.8	24.6	27.1	33.4	32.2	30.1	30.1	32.9	30.5	27.7	27.7
R08639	34/12 LAKEMBA STREET BELMORE	RES	0.F	41	41	35	34.7	35.2	22.7	34.1	24.5	27.7	27.2	29.4	35.7	34.7	32.5	32.8	35.2	33.2	30.1	30.1
R08640	35/10 LAKEMBA STREET BELMORE	RES	0.F	41	41	35	32.5	32.3	20.5	31.0	21.3	25.5	24.5	26.9	33.2	32.1	29.9	30.0	32.7	30.4	27.6	27.6
R08640	35/10 LAKEMBA STREET BELMORE	RES	1.F	41	41	35	35.2	35.0	23.2	33.7	23.9	28.2	27.1	29.6	35.6	34.6	32.4	32.7	35.3	33.0	30.0	30.0
R08643	D/2 LAKEMBA STREET BELMORE	RES	0.F	41	41	35	30.2	30.4	18.2	29.2	19.6	23.2	22.5	24.8	30.8	29.9	27.7	28.0	30.5	28.3	25.3	25.3
R08643	D/2 LAKEMBA STREET BELMORE	RES	1.F	41	41	35	35.7	36.4	23.7	35.4	25.8	28.7	28.3	30.5	36.6	35.7	33.6	34.0	36.3	34.3	31.1	31.1
R08644	125/1 PELMAN AVENUE BELMORE	RES	0.F	41	41	35	35.3	35.7	23.3	34.5	24.9	28.3	27.7	30.0	36.3	35.2	33.1	33.3	35.8	33.7	30.7	30.7
R08645	126/3 PELMAN AVENUE BELMORE	RES	0.F	41	41	35	31.3	31.3	19.3	30.1	20.4	24.3	23.4	25.8	32.3	31.1	29.0	29.0	31.7	29.5	26.6	26.6
R08646	127/5 PELMAN AVENUE BELMORE	RES	0.F	41	41	35	32.9	32.9	20.9	31.7	22.0	25.9	25.0	27.4	33.6	32.5	30.4	30.6	33.2	31.0	28.0	28.0
R08647	128/7 PELMAN AVENUE BELMORE	RES	0.F	41	41	35	33.9	33.8	21.9	32.5	22.7	26.9	25.9	28.3	34.3	33.2	31.1	31.5	34.1	31.7	28.7	28.7
R08648	135/2 PELMAN AVENUE BELMORE	RES	0.F	41	41	35	38.7	37.6	26.7	36.0	25.9	31.7	30.0	32.7	38.4	37.0	35.2	35.6	38.4	35.7	32.6	32.6
R08650	133/6 PELMAN AVENUE BELMORE	RES	0.F	41	41	35	30.5	30.3	18.5	29.0	19.3	23.5	22.5	24.9	31.0	29.9	27.8	28.0	30.7	28.4	25.4	25.4
R08651	129/9 PELMAN AVENUE BELMORE	RES	0.F	41	41	35	33.6	33.3	21.6	32.0	22.2	26.6	25.5	28.0	34.2	33.0	30.9	31.0	33.8	31.4	28.5	28.5
R08653	1/10 PELMAN AVENUE BELMORE	RES	0.F	41	41	35	32.5	32.7	20.5	31.6	21.9	25.5	24.8	27.1	33.0	32.0	30.0	30.4	32.9	30.7	27.4	27.4
R08654	132/8 PELMAN AVENUE BELMORE	RES	0.F	41	41	35	30.2	29.5	18.2	28.0	18.2	23.2	21.8	24.4	30.3	29.1	27.1	27.3	30.1	27.5	24.6	24.6
R08655	5A LAKEMBA STREET BELMORE	RES	0.F	41	41	35	40.0	39.4	28.0	37.9	28.2	33.0	31.7	34.3	40.0	39.0	36.8	37.0	39.8	37.3	34.5	34.5
R08656	137/3 LAKEMBA STREET BELMORE	RES	0.F	41	41	35	38.6	38.2	26.6	36.7	27.0	31.6	30.4	32.9	38.5	37.6	35.4	35.8	38.5	36.0	33.1	33.1
R08657	138/1 LAKEMBA STREET BELMORE	RES	0.F	41	41	35	39.6	38.8	27.6	37.3	27.5	32.6	31.2	33.8	39.4	38.3	36.2	36.6	39.4	36.8	33.8	33.8
R08657	138/1 LAKEMBA STREET BELMORE	RES	1.F	41	41	35	41.0	40.1	29.0	38.6	28.8	34.0	32.5	35.2	40.5	39.5	37.4	37.8	40.7	37.9	35.0	35.0
R08658	139/30 CECILIA STREET BELMORE	RES	0.F	41	41	35	33.7	33.4	21.7	32.0	22.3	26.7	25.6	28.1	34.5	33.2	31.2	31.2	33.9	31.6	28.7	28.7
R08658	139/30 CECILIA STREET BELMORE	RES	1.F	41	41	35	37.1	37.7	25.1	36.6	27.0	30.1	29.7	31.9	38.5	37.4	35.3	35.5	37.8	35.9	32.8	32.8
R08659	140/32 CECILIA STREET BELMORE	RES	0.F	41	41	35	31.9	31.7	19.9	30.4	20.6	24.9	23.8	26.3	32.6	31.5	29.3	29.4	32.1	29.8	27.0	27.0
R08659	140/32 CECILIA STREET BELMORE	RES	1.F	41	41	35	34.8	35.3	22.8	34.2	24.5	27.8	27.2	29.5	35.9	34.7	32.8	33.0	35.4	33.4	30.2	30.2
R08660	141/34 CECILIA STREET BELMORE	RES	0.F	41	41	35	33.9	34.2	21.9	33.0	23.4	26.9	26.2	28.5	35.0	33.9	31.7	31.8	34.4	32.3	29.3	29.3
R08661	142/36 CECILIA STREET BELMORE	RES	0.F	41	41	35	30.6	30.5	18.6	29.2	19.5	23.6	22.6	25.1	31.0	30.0	27.9	28.2	30.8	28.5	25.5	25.5
R08662	143/38 CECILIA STREET BELMORE	RES	0.F	41	41	35	31.6	31.1	19.6	29.7	20.0	24.6	23.4	25.9	31.7	30.7	28.5	28.8	31.5	29.0	26.2	26.2
R08662	143/38 CECILIA STREET BELMORE	RES	1.F	41	41	35	34.6	34.7	22.6	33.4	23.7	27.6	26.7	29.1	35.0	34.0	31.9	32.4	34.9	32.6	29.4	29.4
R08663	144/40 CECILIA STREET BELMORE	RES	0.F	41	41	35	31.9	32.1	19.9	30.9	21.2	24.9	24.1	26.5	32.7	31.7	29.6	29.8	32.3	30.1	27.1	27.1
R08664	145/42 CECILIA STREET BELMORE	RES	0.F	41	41	35	31.2	31.8	19.2	30.7	21.1	24.2	23.7	26.0	32.3	31.4	29.1	29.3	31.8	29.8	26.8	26.8
R08665	1/10 PELMAN AVENUE BELMORE	RES	1.F	41	41	35	35.2	36.7	23.2	35.9	26.3	28.2	28.4	30.4	36.8	35.9	33.9	34.3	36.4	34.7	31.3	31.3
R08666	1/10 PELMAN AVENUE BELMORE	RES	1.F	41	41	35	32.2	32.6	20.2	31.5	21.8	25.2	24.6	26.9	32.8	31.8	29.8	30.3	32.7	30.6	27.2	27.2
R08667	146/44 CECILIA STREET BELMORE	RES	0.F	41	41	35	32.8	33.3	20.8	32.2	22.6	25.8	25.3	27.5	33.8	32.8	30.7	30.9	33.4	31.3	28.3	28.3
R08667	146/44 CECILIA STREET BELMORE	RES	1.F	41	41	35	39.3	39.2	27.3	37.9	28.2	32.3	31.3	33.8	39.7	38.7	36.5	36.9	39.5	37.2	34.1	34.1
R08668	147/46 CECILIA STREET BELMORE	RES	0.F	41	41	35	32.8	34.4	20.8	33.5	24.0	25.8	26.1	28.0	35.3	34.1	32.0	32.2	34.3	32.7	29.4	29.4
R08669	49 CECILIA STREET BELMORE	RES	0.F	41	41	35	36.0	36.7	24.0	35.7	26.1	29.0	28.6	30.8	37.3	36.3	34.2	34.4	36.7	34.8	31.7	31.7
R08670	1/47 CECILIA STREET BELMORE	RES	0.F	41	41	35	35.8	36.4	23.8	35.4	25.7	28.8	28.3	30.6	36.7	35.7	33.7	34.1	36.4	34.4	31.1	31.1
R08671	2/45 CECILIA STREET BELMORE	RES	0.F	41	41	35	35.1	35.8	23.1	34.7	25.1	28.1	27.7	29.9	36.2	35.3	33.1	33.4	35.8	33.8	30.7	30.7
R08672	A/43 CECILIA STREET BELMORE	RES	0.F	41	41	35	29.8	29.8	17.8	28.5	18.9	22.8	21.9	24.3	30.5	29.5	27.3	27.4	30.0	27.8	24.9	24.9
R08672	A/43 CECILIA STREET BELMORE	RES	1.F	41	41	35	33.1	33.6	21.1	32.5	22.9	26.1	25.6	27.8	33.9	33.0	30.9	31.3	33.6	31.6	28.4	28.4
R08673	10/41 CECILIA STREET BELMORE	RES	0.F	41	41	35	34.9	35.5	22.9	34.4	24.8	27.9	27.5	29.7	36.1	35.1	32.9	33.1	35.5	33.5	30.5	30.5
R08673	10/41 CECILIA STREET BELMORE	RES	1.F	41	41	35	37.1	37.9	25.1	36.9	27.3	30.1	29.8	31.9	38.2	37.2	35.1	35.5	37.8	35.9	32.7	32.7
R08674	10/41 CECILIA STREET BELMORE	RES	0.F	41	41	35	37.6	36.3	25.6	34.5	24.7	30.6	28.8	31.6	37.0	35.9	33.8	34.1	37.1	34.2	31.4	31.4
R08674	10/41 CECILIA STREET BELMORE	RES	1.F	41	41	35	38.9	38.4	26.9	37.0	27.3	31.9	30.7	33.2	38.7	37.8	35.6	36.1	38.8	36.3	33.2	33.2
R08675	3/37 CECILIA STREET BELMORE	RES	0.F	41	41	35	33.4	33.8	21.4	32.7	23.0	26.4	25.8	28.1	34.8	33.5	31.5	31.5	34.0	32.0	29.1	29.1
R08675	3/37 CECILIA STREET BELMORE	RES	1.F	41	41	35	39.7	39.3	27.7	37.9	28.2	32.7	31.5	34.1	39.4	38.5	36.4	37.0	39.6	37.1	34.0	34.0
R08676	2/37A CECILIA STREET BELMORE	RES	0.F	41	41	35	31.6	31.6	19.6	30.4	20.8	24.6	23.8	26.1	31.8	31.0	28.8	29.2	31.8	29.5	26.4	26.4
R08676	2/37A CECILIA STREET BELMORE	RES	1.F	41	41	35	35.5	36.1	23.5	35.0	25.3	28.5	28.0	30.2	36.3	35.3	33.3	33.7	36.1	34.0	30.7	30.7
R08677	1/37B CECILIA STREET BELMORE	RES	0.F	41	41	35	39.7	39.4	27.7	38.0	28.3	32.7	31.6	34.1	39.6	38.7	36.5	37.1	39.7	37.2	34.1	34.1
R08678	1/35 CECILIA STREET BELMORE	RES	0.F	41	41	35	38.5	38.3	26.5	37.0	27.4	31.5	30.5	33.0	38.9	37.9	35.8	36.1	38.7	36.4	33.3	33.3
R08679	2/31 ALBERT STREET BELMORE	RES	0.F	41	41	35	38.4	38.1	26.4	36.7	27.0	31.4	30.3	32.8	38.7	37.6	35.5	35.8	38.4	36.0	33.1	33.1
R08680	B/29 ALBERT STREET BELMORE	RES	0.F	41	41	35	37.5	37.5	25.5	36.2	26.5	30.5	29.6	32.0	38.0	37.0	34.9	35.2	37.7	35.5	32.4	32.4
R08681	C/27 ALBERT STREET BELMORE	RES	0.F	41	41	35	37.8	37.9	25.8	36.7	27.1	30.8	30.0	32.4	38.7	37.6	35.4	35.6	38.2	36.0	33.1	33.1
R08682	25 ALBERT STREET BELMORE	RES	0.F	41	41	35	39.5	39.3	27.5	37.9	28.2	32.5	31.4	33.9	39.8	38.8	36.7	36.9	39.6	37.2	34.3	34.3
R08683	5/48 ALBERT STREET BELMORE	RES	0.F	41	41	35	39.3	38.6	27.3	37.1	27.4	32.3	30.9	33.6	38.4	37.7	35.5	36.3	39.0	36.2	33.1	33.1
R08683	5/48 ALBERT STREET BELMORE	RES	1.F	41	41	35	39.9	39.6	27.9	38.3	28.6	32.9	31.8	34.3	39.6	38.8	36.6	37.4	39.9	37.4	34.2	34.2
R08683	5/48 ALBERT STREET BELMORE	RES	2.F	41	41	35	40.7	40.2	28.7	38.8	29.0	33.7	32.4	35.0	40.8	39.8	37.6	37.9	40.6	38.2	35.3	35.3
R08684	12/50 ALBERT STREET BELMORE	RES	0.F	41	41	35	38.9	38.3	26.9	36.8	27.1	31.9	30.6	33.2	38.5	37.6	35.4	35.9	38.7	36.0	33.1	33.1
R08684	12/50 ALBERT STREET BELMORE	RES	1.F	41	41	35	39.4	39.1	27.4	37.8	28.0	32.4	31.3	33.8	39.3	38.4	36.3	36.8	39.4	36.9	33.8	33.8
R08684	12/50 ALBERT STREET BELMORE	RES	2.F	41	41	35	39.9	39.5	27.9	38.1	28.4	32.9	31.7	34.2	40.5	39.3	37.2	37.3	40.0	37.6	34.8	34.8
R08686	A1/58 ALBERT STREET BELMORE	RES	0.F	41	41	35	30.4	30.7	18.4	29.5	20.0	23.4	22.8	25.1	31.0	30.2	27.8	28.2	30.7	28.5	25.6	25.6
R08687	E/29 CECILIA STREET BELMORE	RES	0.F	41	41	35	33.9	32.6	21.9	30.9	21.0	26.9	25.1	27.9	33.6	32.4	30.3	30.5	33.5	30.7	27.9	27.9
R08688	A/27 CECILIA STREET BELMORE	RES	0.F	41	41	35	40.5	39.3	28.5	37.6	27.8	33.5	31.8	34.6	39.5	38.6	36.4	37.0	39.9	37.0	34.1	34.1
R08688	A/27 CECILIA STREET BELMORE	RES	1.F	41	41	35	40.9	39.9	28.9	38.2	28.4	33.9	32.3	35.0	40.0	39.1	37.0	37.6	40.4	37.6	34.6	34.6

R08689	B/25 CECILIA STREET BELMORE	RES	0.F	41	41	35	40.8	39.7	28.8	38.1	28.3	33.8	32.2	34.9	40.3	39.3	37.1	37.5	40.4	37.6	34.8	34.8
R08691	B/23 CECILIA STREET BELMORE	RES	0.F	41	41	35	40.9	39.8	28.9	38.2	28.4	33.9	32.3	35.0	40.3	39.3	37.2	37.5	40.5	37.7	34.9	34.9
R08692	1/21 CECILIA STREET BELMORE	RES	0.F	41	41	35	40.7	39.8	28.7	38.2	28.4	33.7	32.2	34.9	40.3	39.3	37.1	37.5	40.4	37.7	34.8	34.8
R08693	15/31 ADELAIDE STREET BELMORE	RES	0.F	41	41	35	39.6	38.7	27.6	37.1	27.4	32.6	31.1	33.8	39.1	38.1	36.0	36.4	39.3	36.5	33.6	33.6
R08694	16/29 ADELAIDE STREET BELMORE	RES	0.F	41	41	35	40.1	38.9	28.1	37.2	27.3	33.1	31.4	34.2	39.2	38.2	36.1	36.7	39.6	36.7	33.7	33.7
R08694	16/29 ADELAIDE STREET BELMORE	RES	1.F	41	41	35	40.3	40.0	28.3	38.7	29.0	33.3	32.2	34.7	40.6	39.6	37.5	38.0	40.5	38.1	34.9	34.9
R08695	17/27 ADELAIDE STREET BELMORE	RES	0.F	41	41	35	38.8	38.1	26.8	36.6	26.8	31.8	30.4	33.0	38.3	37.4	35.2	35.7	38.5	35.8	32.9	32.9
R08695	17/27 ADELAIDE STREET BELMORE	RES	1.F	41	41	35	39.0	39.6	27.0	38.6	28.9	32.0	31.5	33.8	40.0	38.9	37.0	37.6	39.7	37.8	34.2	34.2
R08696	17/27 ADELAIDE STREET BELMORE	RES	0.F	41	41	35	38.9	38.2	26.9	36.7	27.0	31.9	30.5	33.2	38.5	37.6	35.4	35.9	38.6	36.0	33.1	33.1
R08697	1/23 ADELAIDE STREET BELMORE	RES	0.F	41	41	35	39.0	38.3	27.0	36.9	27.1	32.0	30.7	33.3	38.6	37.7	35.5	36.0	38.8	36.1	33.2	33.2
R08698	2/21 ADELAIDE STREET BELMORE	RES	0.F	41	41	35	39.1	38.9	27.1	37.5	27.8	32.1	31.0	33.5	38.9	38.0	35.9	36.5	39.1	36.6	33.5	33.5
R08699	2/19 ADELAIDE STREET BELMORE	RES	0.F	41	41	35	39.2	38.9	27.2	37.6	27.8	32.2	31.1	33.6	39.1	38.2	36.1	36.6	39.2	36.8	33.6	33.6
R08699	2/19 ADELAIDE STREET BELMORE	RES	1.F	41	41	35	39.7	40.2	27.7	39.1	29.5	32.7	32.2	34.4	40.9	39.8	37.7	38.3	40.4	38.5	35.0	35.0
R08700	3/17 ADELAIDE STREET BELMORE	RES	0.F	41	41	35	39.4	39.2	27.4	37.9	28.2	32.4	31.4	33.8	39.2	38.3	36.3	36.9	39.4	37.0	33.8	33.8
R08701	32 ADELAIDE STREET BELMORE	RES	0.F	41	41	35	36.4	36.5	24.4	35.2	25.6	29.4	28.6	30.9	36.7	35.8	33.6	34.1	36.6	34.3	31.3	31.3
R08701	32 ADELAIDE STREET BELMORE	RES	1.F	41	41	35	38.8	38.6	26.8	37.2	27.5	31.8	30.7	33.2	38.7	37.8	35.7	36.2	38.8	36.4	33.2	33.2
R08702	77/33 ETELA STREET BELMORE	RES	0.F	41	41	35	35.9	37.1	23.9	36.1	26.5	28.9	28.8	30.9	37.7	36.5	34.5	35.1	37.0	35.3	31.7	31.7
R08702	77/33 ETELA STREET BELMORE	RES	1.F	41	41	35	39.4	39.8	27.4	38.7	29.0	32.4	31.8	34.1	39.6	38.8	36.8	37.6	39.8	37.7	34.2	34.2
R08703	76/31 ETELA STREET BELMORE	RES	0.F	41	41	35	32.1	32.9	20.1	31.9	22.3	25.1	24.8	26.9	34.7	33.2	31.2	32.0	33.5	32.0	27.9	27.9
R08703	76/31 ETELA STREET BELMORE	RES	1.F	41	41	35	39.2	39.2	27.2	37.9	28.2	32.2	31.2	33.7	38.6	37.9	35.9	37.0	39.2	36.8	33.2	33.2
R08704	75/29 ETELA STREET BELMORE	RES	0.F	41	41	35	38.8	38.7	26.8	37.5	27.7	31.8	30.8	33.3	39.8	38.6	36.5	36.8	39.2	37.1	33.9	33.9
R08704	75/29 ETELA STREET BELMORE	RES	1.F	41	41	35	42.0	41.5	30.0	40.0	30.2	35.0	33.7	36.3	41.5	40.6	38.6	39.2	41.9	39.3	36.1	36.1
R08705	A/27 ETELA STREET BELMORE	RES	0.F	41	41	35	41.3	40.2	29.3	38.5	28.7	34.3	32.7	35.4	41.4	40.2	38.0	38.2	41.1	38.4	35.6	35.6
R08706	B/25 ETELA STREET BELMORE	RES	0.F	41	41	35	40.8	39.8	28.8	38.2	28.4	33.8	32.2	34.9	41.1	39.8	37.6	37.8	40.6	38.0	35.2	35.2
R08707	C/23 ETELA STREET BELMORE	RES	0.F	41	41	35	40.9	39.9	28.9	38.3	28.5	33.9	32.3	35.0	41.2	39.9	37.8	37.9	40.7	38.1	35.4	35.4
R08708	1/30 ADELAIDE STREET BELMORE	RES	0.F	41	41	35	37.2	36.5	25.2	35.0	25.3	30.2	28.9	31.5	37.1	36.1	33.9	34.2	37.0	34.4	31.6	31.6
R08708	1/30 ADELAIDE STREET BELMORE	RES	1.F	41	41	35	40.0	39.7	28.0	38.3	28.6	33.0	31.9	34.4	39.6	38.8	36.7	37.3	39.9	37.4	34.2	34.2
R08709	1/28 ADELAIDE STREET BELMORE	RES	0.F	41	41	35	35.0	34.1	23.0	32.5	22.7	28.0	26.5	29.2	35.8	34.4	32.2	32.3	35.0	32.6	29.7	29.7
R08710	2/26 ADELAIDE STREET BELMORE	RES	0.F	41	41	35	41.3	40.4	29.3	38.8	28.9	34.3	32.7	35.4	41.3	40.1	38.0	38.3	41.1	38.5	35.5	35.5
R08711	1/24 ADELAIDE STREET BELMORE	RES	0.F	41	41	35	38.5	37.7	26.5	36.1	26.3	31.5	30.0	32.7	38.3	37.2	35.1	35.4	38.2	35.6	32.7	32.7
R08712	57/22 ADELAIDE STREET BELMORE	RES	0.F	41	41	35	33.0	33.3	21.0	32.2	22.6	26.0	25.4	27.7	35.7	34.1	32.0	31.9	34.1	32.4	29.2	29.2
R08713	A/20 ADELAIDE STREET BELMORE	RES	0.F	41	41	35	38.9	38.7	26.9	37.4	27.7	31.9	30.8	33.3	38.4	37.6	35.5	36.4	38.8	36.4	33.1	33.1
R08714	B/18 ADELAIDE STREET BELMORE	RES	0.F	41	41	35	38.8	38.7	26.8	37.4	27.7	31.8	30.8	33.3	39.9	38.7	36.6	36.9	39.3	37.1	33.9	33.9
R08715	C/16 ADELAIDE STREET BELMORE	RES	0.F	41	41	35	38.6	38.6	26.6	37.3	27.6	31.6	30.7	33.1	40.2	38.8	36.7	37.0	39.2	37.2	33.9	33.9
R08716	60/14 ADELAIDE STREET BELMORE	RES	0.F	41	41	35	37.6	36.9	25.6	35.5	25.7	30.6	29.3	31.9	39.8	38.1	35.9	36.1	38.3	36.3	33.0	33.0
R08717	D/12 ADELAIDE STREET BELMORE	RES	0.F	41	41	35	39.8	39.5	27.8	38.1	28.5	32.8	31.7	34.2	41.2	39.8	37.6	37.9	40.2	38.1	34.9	34.9
R08718	E/10 ADELAIDE STREET BELMORE	RES	0.F	41	41	35	39.9	39.6	27.9	38.2	28.6	32.9	31.8	34.3	41.1	39.8	37.6	37.9	40.3	38.1	34.9	34.9
R08719	F/8 ADELAIDE STREET BELMORE	RES	0.F	41	41	35	40.1	40.0	28.1	38.7	29.2	33.1	32.2	34.6	41.8	40.5	38.2	38.4	40.7	38.7	35.6	35.6
R08720	A/6 ADELAIDE STREET BELMORE	RES	0.F	41	41	35	40.2	40.0	28.2	38.6	28.9	33.2	32.1	34.6	40.6	39.6	37.4	38.0	40.4	38.1	34.8	34.8
R08721	B/4 ADELAIDE STREET BELMORE	RES	0.F	41	41	35	40.5	40.1	28.5	38.7	28.9	33.5	32.3	34.8	40.8	39.7	37.6	38.0	40.6	38.2	35.1	35.1
R08722	3/27 HALL STREET BELMORE	RES	0.F	41	41	35	43.9	43.1	31.9	41.6	32.0	36.9	35.5	38.2	44.3	43.2	40.9	41.1	43.8	41.3	38.5	38.5
R08723	2/29 HALL STREET BELMORE	RES	0.F	41	41	35	43.9	43.5	31.9	42.2	32.5	36.9	35.8	38.3	44.6	43.4	41.2	41.6	44.1	41.8	38.7	38.7
R08724	1/31 HALL STREET BELMORE	RES	0.F	41	41	35	43.7	43.5	31.7	42.2	32.5	36.7	35.7	38.1	44.1	43.1	40.9	41.4	43.9	41.6	38.4	38.4
R08724	1/31 HALL STREET BELMORE	RES	1.F	41	41	35	44.0	44.9	32.0	43.9	34.4	37.0	36.8	38.9	45.8	44.8	42.5	43.2	45.1	43.3	39.8	39.8
R08725	32/33 HALL STREET BELMORE	RES	0.F	41	41	35	43.6	43.1	31.6	41.6	31.9	36.6	35.3	37.9	43.7	42.6	40.5	40.9	43.6	41.1	38.0	38.0
R08726	33/1 ADELAIDE STREET BELMORE	RES	0.F	41	41	35	43.3	42.5	31.3	41.0	31.2	36.3	34.9	37.5	43.2	42.1	40.0	40.3	43.1	40.5	37.6	37.6
R08726	33/1 ADELAIDE STREET BELMORE	RES	1.F	41	41	35	44.5	43.4	32.5	41.7	31.8	37.5	35.8	38.6	44.0	42.9	40.8	41.1	44.1	41.3	38.5	38.5
R08727	1/3 ADELAIDE STREET BELMORE	RES	0.F	41	41	35	37.9	38.8	25.9	37.8	28.3	30.9	30.7	32.8	38.9	38.1	35.9	36.6	38.7	36.8	33.4	33.4
R08728	26/5 ADELAIDE STREET BELMORE	RES	0.F	41	41	35	39.3	39.3	27.3	38.0	28.4	32.3	31.4	33.8	39.6	38.7	36.5	37.0	39.5	37.2	34.1	34.1
R08729	C/2 ADELAIDE STREET BELMORE	RES	0.F	41	41	35	43.1	42.4	31.1	40.8	31.1	36.1	34.7	37.3	43.7	42.4	40.2	40.4	43.1	40.7	37.7	37.7
R08729	C/2 ADELAIDE STREET BELMORE	RES	1.F	41	41	35	43.6	43.3	31.6	42.0	32.3	36.6	35.5	38.0	44.3	43.2	41.0	41.3	43.8	41.5	38.5	38.5
R08730	65/24 HALL STREET BELMORE	RES	0.F	41	41	35	41.7	41.3	29.7	40.0	30.2	34.7	33.5	36.1	42.2	41.0	38.9	39.3	41.8	39.5	36.4	36.4
R08730	65/24 HALL STREET BELMORE	RES	1.F	41	41	35	43.5	43.0	31.5	41.5	31.8	36.5	35.2	37.8	43.4	42.4	40.3	40.8	43.4	40.9	37.8	37.8
R08730	65/24 HALL STREET BELMORE	RES	2.F	41	41	35	45.3	44.1	33.3	42.4	32.5	38.3	36.6	39.4	45.4	44.1	42.0	42.4	45.1	42.5	39.4	39.4
R08731	66/22 HALL STREET BELMORE	RES	0.F	41	41	35	36.8	38.7	24.8	37.9	28.4	29.8	30.4	32.2	39.3	38.3	36.1	36.5	38.4	36.9	33.6	33.6
R08732	67/20 HALL STREET BELMORE	RES	0.F	41	41	35	40.6	39.8	28.6	38.3	28.6	33.6	32.2	34.8	41.0	39.8	37.6	37.9	40.6	38.1	35.1	35.1
R08733	3/7 ADELAIDE STREET BELMORE	RES	0.F	41	41	35	39.8	39.4	27.8	38.0	28.4	32.8	31.7	34.2	39.6	38.8	36.6	37.1	39.7	37.2	34.2	34.2
R08734	2/9 ADELAIDE STREET BELMORE	RES	0.F	41	41	35	40.1	39.6	28.1	38.2	28.5	33.1	31.9	34.4	39.8	38.9	36.8	37.3	40.0	37.4	34.4	34.4
R08735	1/11 ADELAIDE STREET BELMORE	RES	0.F	41	41	35	39.9	39.6	27.9	38.3	28.6	32.9	31.8	34.3	39.8	38.9	36.8	37.3	39.9	37.5	34.4	34.4
R08736	23/13 ADELAIDE STREET BELMORE	RES	0.F	41	41	35	39.7	39.7	27.7	38.4	28.7	32.7	31.8	34.2	39.8	38.9	36.8	37.4	39.8	37.5	34.3	34.3
R08737	22/15 ADELAIDE STREET BELMORE	RES	0.F	41	41	35	39.4	39.5	27.4	38.3	28.6	32.4	31.6	34.0	39.7	38.8	36.7	37.3	39.6	37.4	34.2	34.2
R08737	22/15 ADELAIDE STREET BELMORE	RES	1.F	41	41	35	39.9	40.3	27.9	39.1	29.5	32.9	32.3	34.6	40.8	39.7	37.6	38.2	40.4	38.4	35.0	35.0
R08738	5/42-44 ALBERT STREET BELMORE	COM	0.F	70	70	70	42.1	41.1	30.1	39.5	29.7	35.1	33.5	36.2	41.6	40.6	38.5	38.8	41.7	39.0	36.1	36.1
R08738	5/42-44 ALBERT STREET BELMORE	COM	1.F	70	70	70	43.1	42.0	31.1	40.3	30.5	36.1	34.5	37.2	42.4	41.4	39.3	39.7	42.6	39.8	36.9	36.9
R08739	4/46 ALBERT STREET BELMORE	RES	0.F	41	41	35	38.8	38.9	26.8	37.7	28.1	31.8	31.0	33.4	39.4	38.4	36.3	36.6	39.1	36.9	33.9	33.9
R08740	17-18 BRUCE AVENUE BELFIELD	RES	0.F	41	41	35	32.3	33.3	20.3	32.3	22.8	25.3	25.2	27.3	33.2	32.5	30.3	31.0	33.1	31.2	27.8	27.8

R08740	17-18 BRUCE AVENUE BELFIELD	RES	1.F	41	41	35	36.7	37.4	24.7	36.4	26.8	29.7	29.4	31.5	37.2	36.5	34.3	35.1	37.3	35.2	31.8	31.8
R08742	5/16 BRUCE AVENUE BELFIELD	RES	0.F	41	41	35	31.8	32.7	19.8	31.8	22.2	24.8	24.6	26.7	32.8	32.0	29.8	30.5	32.6	30.7	27.3	27.3
R08743	6/15 BRUCE AVENUE BELFIELD	RES	0.F	41	41	35	30.3	31.5	18.3	30.6	21.1	23.3	23.3	25.4	31.2	30.6	28.4	29.1	31.2	29.3	25.9	25.9
R08744	7/14 BRUCE AVENUE BELFIELD	RES	0.F	41	41	35	31.8	32.1	19.8	30.9	21.2	24.8	24.1	26.4	32.0	31.2	29.1	29.8	32.1	29.9	26.5	26.5
R08746	9/12 BRUCE AVENUE BELFIELD	RES	0.F	41	41	35	31.2	30.7	19.2	29.3	19.7	24.2	23.0	25.6	30.6	30.0	27.6	28.1	30.9	28.3	25.6	25.6
R08747	3/42-44 BALTIMORE STREET BELFIEI	RES	0.F	41	41	35	29.5	30.1	17.5	29.0	19.4	22.5	22.0	24.3	30.5	29.5	27.4	28.0	30.2	28.2	24.8	24.8
R08749	3/48A BALTIMORE STREET BELFIELI	RES	0.F	41	41	35	31.5	31.5	19.5	30.3	20.6	24.5	23.6	26.0	31.5	30.7	28.6	29.3	31.7	29.4	26.1	26.1
R08750	3/48A BALTIMORE STREET BELFIELI	RES	0.F	41	41	35	31.2	31.8	19.2	30.8	21.1	24.2	23.7	26.0	31.8	30.9	28.9	29.5	31.8	29.7	26.3	26.3
R08751	1/46 BALTIMORE STREET BELFIELD	RES	0.F	41	41	35	33.0	34.0	21.0	33.1	23.3	26.0	25.8	27.9	34.0	33.0	31.1	31.9	33.9	32.1	28.3	28.3
R08753	1/44A BALTIMORE STREET BELFIELI	RES	0.F	41	41	35	32.4	32.6	20.4	31.5	21.7	25.4	24.6	27.0	32.6	31.7	29.7	30.4	32.7	30.6	27.1	27.1
R08754	10/34-40 BALTIMORE STREET BELFII	RES	0.F	41	41	35	30.3	30.7	18.3	29.5	19.9	23.3	22.7	25.0	30.8	30.0	27.8	28.3	30.7	28.5	25.4	25.4
R08755	10/34-40 BALTIMORE STREET BELFII	RES	0.F	41	41	35	30.2	30.5	18.2	29.4	19.8	23.2	22.6	24.9	30.6	29.8	27.6	28.1	30.5	28.4	25.2	25.2
R08756	10/34-40 BALTIMORE STREET BELFII	RES	0.F	41	41	35	30.4	30.9	18.4	29.8	20.3	23.4	22.9	25.2	31.0	30.3	28.0	28.5	30.8	28.7	25.7	25.7
R08757	10/34-40 BALTIMORE STREET BELFII	RES	0.F	41	41	35	29.9	30.5	17.9	29.5	19.9	22.9	22.5	24.7	30.8	29.9	27.7	28.1	30.5	28.4	25.3	25.3
R08758	10/34-40 BALTIMORE STREET BELFII	RES	0.F	41	41	35	30.5	31.2	18.5	30.1	20.5	23.5	23.1	25.3	31.0	30.2	28.1	28.8	31.0	29.0	25.6	25.6
R08759	10/34-40 BALTIMORE STREET BELFII	RES	0.F	41	41	35	32.2	32.6	20.2	31.5	21.8	25.2	24.6	26.9	32.6	31.7	29.7	30.3	32.6	30.5	27.1	27.1
R08760	1/44A BALTIMORE STREET BELFIELI	RES	0.F	41	41	35	32.3	32.3	20.3	31.0	21.2	25.3	24.3	26.8	32.4	31.4	29.4	30.1	32.5	30.2	26.8	26.8
R08766	10/34-40 BALTIMORE STREET BELFII	RES	0.F	41	41	35	31.3	31.0	19.3	29.7	20.0	24.3	23.2	25.7	31.3	30.4	28.2	28.7	31.3	28.9	25.8	25.8
R08767	10/34-40 BALTIMORE STREET BELFII	RES	0.F	41	41	35	33.9	35.0	21.9	34.0	24.5	26.9	26.8	28.9	34.8	34.1	31.9	32.6	34.7	32.8	29.4	29.4
R08768	9/12 BRUCE AVENUE BELFIELD	RES	0.F	41	41	35	30.0	30.1	18.0	28.8	19.2	23.0	22.2	24.5	30.1	29.3	27.1	27.7	30.2	27.9	24.7	24.7
R08769	4/32 BALTIMORE STREET BELFIELD	RES	0.F	41	41	35	31.7	32.1	19.7	31.0	21.4	24.7	24.1	26.4	31.9	31.2	29.1	29.8	32.1	29.9	26.6	26.6
R08769	4/32 BALTIMORE STREET BELFIELD	RES	1.F	41	41	35	35.6	36.5	23.6	35.5	25.9	28.6	28.4	30.5	36.3	35.6	33.4	34.2	36.3	34.4	30.9	30.9
R08770	4/32 BALTIMORE STREET BELFIELD	RES	0.F	41	41	35	30.4	30.9	18.4	29.8	20.2	23.4	22.9	25.1	30.8	30.0	27.9	28.6	30.9	28.7	25.4	25.4
R08771	4/32 BALTIMORE STREET BELFIELD	RES	0.F	41	41	35	30.9	31.4	18.9	30.4	20.7	23.9	23.4	25.6	31.6	30.7	28.6	29.3	31.5	29.4	26.0	26.0
R08771	4/32 BALTIMORE STREET BELFIELD	RES	1.F	41	41	35	35.4	36.6	23.4	35.6	26.0	28.4	28.4	30.4	36.2	35.5	33.4	34.2	36.2	34.4	30.8	30.8
R08772	4/32 BALTIMORE STREET BELFIELD	RES	0.F	41	41	35	32.2	33.1	20.2	32.2	22.6	25.2	25.0	27.1	33.0	32.2	30.1	30.7	32.9	31.0	27.6	27.6
R08773	4/32 BALTIMORE STREET BELFIELD	RES	0.F	41	41	35	32.5	33.2	20.5	32.2	22.6	25.5	25.1	27.3	33.1	32.4	30.2	30.8	33.1	31.0	27.8	27.8
R08774	1/11 BRUCE AVENUE BELFIELD	RES	0.F	41	41	35	31.0	31.7	19.0	30.7	21.1	24.0	23.7	25.8	31.8	31.0	28.8	29.3	31.6	29.6	26.3	26.3
R08775	1/11 BRUCE AVENUE BELFIELD	RES	0.F	41	41	35	31.8	33.2	19.8	32.3	22.8	24.8	25.0	26.9	33.5	32.6	30.4	30.9	32.9	31.2	27.9	27.9
R08776	4/28 BALTIMORE STREET BELFIELD	RES	0.F	41	41	35	31.3	32.2	19.3	31.2	21.6	24.3	24.1	26.2	32.0	31.3	29.1	29.9	32.0	30.0	26.6	26.6
R08777	4/28 BALTIMORE STREET BELFIELD	RES	0.F	41	41	35	30.3	30.0	18.3	28.6	18.9	23.3	22.2	24.7	30.1	29.2	27.1	27.7	30.3	27.8	24.7	24.7
R08779	13/26 BALTIMORE STREET BELFIELD	RES	0.F	41	41	35	31.3	31.4	19.3	30.2	20.5	24.3	23.5	25.9	31.4	30.6	28.5	29.1	31.5	29.2	26.0	26.0
R08780	13/26 BALTIMORE STREET BELFIELD	RES	0.F	41	41	35	31.5	31.5	19.5	30.2	20.6	24.5	23.6	26.0	31.7	30.8	28.6	29.2	31.7	29.3	26.2	26.2
R08780	13/26 BALTIMORE STREET BELFIELD	RES	1.F	41	41	35	36.0	36.3	24.0	35.1	25.4	29.0	28.3	30.6	36.3	35.4	33.3	34.1	36.4	34.2	30.7	30.7
R08781	Y/24 BALTIMORE STREET BELFIELD	RES	0.F	41	41	35	31.4	31.2	19.4	29.9	20.3	24.4	23.4	25.9	31.4	30.5	28.4	28.9	31.5	29.1	26.0	26.0
R08782	B/22 BALTIMORE STREET BELFIELD	RES	0.F	41	41	35	34.6	36.1	22.6	35.3	25.8	27.6	27.9	29.8	36.3	35.4	33.3	33.9	35.8	34.2	30.7	30.7
R08783	A/20 BALTIMORE STREET BELFIELD	RES	0.F	41	41	35	33.5	35.0	21.5	34.1	24.6	26.5	26.7	28.7	35.0	34.2	32.0	32.8	34.7	33.0	29.4	29.4
R08783	A/20 BALTIMORE STREET BELFIELD	RES	1.F	41	41	35	36.1	38.3	24.1	37.6	28.2	29.1	29.9	31.7	38.5	37.7	35.5	36.1	37.9	36.4	32.9	32.9
R08784	1/11 BRUCE AVENUE BELFIELD	RES	0.F	41	41	35	30.8	31.4	18.8	30.3	20.7	23.8	23.4	25.6	32.1	31.1	28.9	29.0	31.4	29.4	26.6	26.6
R08785	X/10 BRUCE AVENUE BELFIELD	RES	0.F	41	41	35	31.9	31.3	19.9	29.8	20.1	24.9	23.6	26.2	32.0	31.0	28.8	29.0	31.8	29.2	26.5	26.5
R08787	C/8 BRUCE AVENUE BELFIELD	RES	0.F	41	41	35	31.0	30.5	19.0	29.0	19.3	24.0	22.7	25.3	30.9	29.9	27.8	28.1	30.9	28.3	25.4	25.4
R08788	A/7 BRUCE AVENUE BELFIELD	RES	0.F	41	41	35	30.8	31.0	18.8	29.8	20.2	23.8	23.1	25.4	31.7	30.6	28.5	28.7	31.2	29.1	26.1	26.1
R08788	A/7 BRUCE AVENUE BELFIELD	RES	1.F	41	41	35	34.3	35.2	22.3	34.2	24.6	27.3	27.0	29.2	35.6	34.6	32.5	32.8	35.1	33.2	30.0	30.0
R08789	1/18 BALTIMORE STREET BELFIELD	RES	0.F	41	41	35	31.9	31.7	19.9	30.3	20.7	24.9	23.9	26.3	32.5	31.4	29.2	29.3	32.0	29.7	26.9	26.9
R08789	1/18 BALTIMORE STREET BELFIELD	RES	1.F	41	41	35	35.3	35.8	23.3	34.7	25.1	28.3	27.8	30.0	36.4	35.4	33.3	33.4	35.9	33.9	30.9	30.9
R08790	A/16 BALTIMORE STREET BELFIELD	RES	0.F	41	41	35	36.9	37.5	24.9	36.4	26.8	29.9	29.4	31.7	37.8	36.9	34.7	35.1	37.5	35.4	32.3	32.3
R08791	1/14 BALTIMORE STREET BELFIELD	RES	0.F	41	41	35	35.5	36.5	23.5	35.6	26.0	28.5	28.4	30.5	37.3	36.2	34.1	34.1	36.5	34.7	31.7	31.7
R08791	1/14 BALTIMORE STREET BELFIELD	RES	1.F	41	41	35	41.2	40.8	29.2	39.5	29.8	34.2	33.1	35.6	41.2	40.3	38.1	38.5	41.2	38.7	35.7	35.7
R08793	1/5 BRUCE AVENUE BELFIELD	RES	0.F	41	41	35	30.8	30.7	18.8	29.3	19.7	23.8	22.8	25.2	31.9	30.6	28.5	28.3	31.1	28.9	26.2	26.2
R08794	4 BRUCE AVENUE BELFIELD	RES	0.F	41	41	35	35.0	33.0	23.0	30.7	20.7	28.0	25.7	28.8	33.9	32.7	30.6	30.9	34.1	30.9	28.2	28.2
R08795	1/12 BALTIMORE STREET BELFIELD	RES	0.F	41	41	35	34.1	34.7	22.1	33.7	24.1	27.1	26.7	28.9	35.3	34.3	32.2	32.4	34.8	32.8	29.8	29.8
R08796	1/6 BALTIMORE STREET BELFIELD	RES	0.F	41	41	35	38.1	37.7	26.1	36.4	26.6	31.1	29.9	32.5	38.5	37.3	35.3	35.5	38.2	35.8	32.8	32.8
R08797	1/2 BRUCE AVENUE BELFIELD	RES	0.F	41	41	35	38.7	38.8	26.7	37.6	27.9	31.7	30.9	33.3	38.8	38.0	35.8	36.5	38.9	36.6	33.4	33.4
R08797	1/2 BRUCE AVENUE BELFIELD	RES	1.F	41	41	35	41.0	40.8	29.0	39.5	29.8	34.0	33.0	35.4	41.1	40.1	38.0	38.5	41.1	38.7	35.6	35.6
R08798	B/4 BALTIMORE STREET BELFIELD	RES	0.F	41	41	35	37.5	38.7	25.5	37.7	28.2	30.5	30.5	32.5	39.0	38.1	35.9	36.2	38.4	36.6	33.5	33.5
R08799	1/2 BALTIMORE STREET BELFIELD	RES	0.F	41	41	35	36.0	35.8	24.0	34.5	24.8	29.0	28.0	30.4	36.2	35.2	33.1	33.5	36.1	33.7	30.7	30.7
R08799	1/2 BALTIMORE STREET BELFIELD	RES	1.F	41	41	35	41.2	40.9	29.2	39.6	29.8	34.2	33.1	35.6	41.2	40.2	38.1	38.6	41.2	38.8	35.7	35.7
R08800	106/25 ALBERT STREET BELFIELD	RES	0.F	41	41	35	42.0	41.3	30.0	39.7	29.9	35.0	33.6	36.2	41.7	40.7	38.6	39.0	41.8	39.1	36.2	36.2
R08801	Y/23 ALBERT STREET BELFIELD	RES	0.F	41	41	35	42.3	41.6	30.3	40.1	30.3	35.3	33.9	36.5	41.9	41.0	38.8	39.3	42.1	39.4	36.5	36.5
R08802	X/21 ALBERT STREET BELFIELD	RES	0.F	41	41	35	42.6	41.7	30.6	40.1	30.3	35.6	34.1	36.8	42.3	41.3	39.1	39.4	42.3	39.6	36.8	36.8
R08803	6/1 BALTIMORE STREET BELFIELD	RES	0.F	41	41	35	37.6	38.7	25.6	37.8	28.2	30.6	30.5	32.6	39.5	38.3	36.3	36.4	38.7	36.9	33.8	33.8
R08804	5/3 BALTIMORE STREET BELFIELD	RES	0.F	41	41	35	40.4	40.4	28.4	39.1	29.4	33.4	32.5	34.9	40.8	39.8	37.7	38.1	40.6	38.3	35.3	35.3
R08804	5/3 BALTIMORE STREET BELFIELD	RES	1.F	41	41	35	42.4	42.0	30.4	40.6	30.9	35.4	34.2	36.7	42.4	41.4	39.3	39.8	42.4	40.0	36.9	36.9
R08805	4/5 BALTIMORE STREET BELFIELD	RES	0.F	41	41	35	39.4	39.8	27.4	38.6	29.0	32.4	31.8	34.1	40.2	39.3	37.1	37.4	39.8	37.7	34.7	34.7
R08806	3/7 BALTIMORE STREET BELFIELD	RES	0.F	41	41	35	39.1	39.1	27.1	37.9	28.2	32.1	31.2	33.6	39.0	38.2	36.1	36.8	39.2	36.9	33.6	33.6
R08807	2/9 BALTIMORE STREET BELFIELD	RES	0.F	41	41	35	34.4	34.4	22.4	33.2	23.5	27.4	26.6	29.0	34.9	33.9	31.8	32.1	34.7	32.4	29.4	29.4

R08808	1/11 BALTIMORE STREET BELFIELD	RES	0.F	41	41	35	34.0	34.1	22.0	32.9	23.2	27.0	26.2	28.6	34.2	33.3	31.2	31.8	34.2	32.0	28.8	28.8
R08808	1/11 BALTIMORE STREET BELFIELD	RES	1.F	41	41	35	37.7	38.6	25.7	37.5	28.0	30.7	30.4	32.6	38.9	38.0	35.8	36.2	38.5	36.5	33.4	33.4
R08809	1/11 BALTIMORE STREET BELFIELD	RES	0.F	41	41	35	30.2	31.2	18.2	30.3	20.7	23.2	23.1	25.2	31.8	30.8	28.6	28.9	31.1	29.3	26.2	26.2
R08810	1/11 BALTIMORE STREET BELFIELD	RES	0.F	41	41	35	30.3	32.9	18.3	32.3	22.8	23.3	24.5	26.1	33.8	32.7	30.6	30.8	32.6	31.3	27.9	27.9
R08811	8/13 BALTIMORE STREET BELFIELD	RES	0.F	41	41	35	32.5	37.6	20.5	37.3	28.0	25.5	28.9	29.9	38.5	37.5	35.2	35.4	36.8	36.1	32.7	32.7
R08812	8/13 BALTIMORE STREET BELFIELD	RES	0.F	41	41	35	35.0	35.2	23.0	34.0	24.3	28.0	27.2	29.6	35.2	34.4	32.2	32.8	35.2	33.0	29.8	29.8
R08813	8/13 BALTIMORE STREET BELFIELD	RES	0.F	41	41	35	32.1	32.4	20.1	31.2	21.6	25.1	24.4	26.7	32.9	31.8	29.8	30.1	32.6	30.4	27.2	27.2
R08814	3/16 METELLA CRESCENT BELFIELD	RES	0.F	41	41	35	36.3	36.4	24.3	35.1	25.5	29.3	28.5	30.8	36.5	35.7	33.5	34.2	36.5	34.3	31.0	31.0
R08815	3/16 METELLA CRESCENT BELFIELD	RES	0.F	41	41	35	39.4	40.3	27.4	39.4	29.8	32.4	32.2	34.3	40.2	39.5	37.3	38.0	40.1	38.2	34.8	34.8
R08816	3/15 BALTIMORE STREET BELFIELD	RES	0.F	41	41	35	36.0	37.1	24.0	36.1	26.6	29.0	28.9	31.0	36.9	36.1	34.0	34.8	36.8	35.0	31.5	31.5
R08816	3/15 BALTIMORE STREET BELFIELD	RES	1.F	41	41	35	41.4	41.2	29.4	39.9	30.3	34.4	33.4	35.9	41.4	40.5	38.4	39.0	41.5	39.1	35.9	35.9
R08817	4/31 MICHAEL AVENUE BELFIELD	RES	0.F	41	41	35	34.5	34.6	22.5	33.4	23.7	27.5	26.7	29.0	34.5	33.6	31.6	32.4	34.7	32.4	29.0	29.0
R08818	19 BALTIMORE STREET BELFIELD	RES	0.F	41	41	35	37.3	37.2	25.3	35.9	26.1	30.3	29.3	31.7	37.1	36.2	34.2	35.0	37.4	35.0	31.6	31.6
R08818	19 BALTIMORE STREET BELFIELD	RES	1.F	41	41	35	39.6	40.1	27.6	39.0	29.4	32.6	32.1	34.3	39.9	39.2	37.0	37.8	40.0	37.9	34.5	34.5
R08821	1/21 BALTIMORE STREET BELFIELD	RES	0.F	41	41	35	30.2	31.7	18.2	30.9	21.4	23.2	23.5	25.4	30.9	30.5	28.3	29.2	31.2	29.4	25.8	25.8
R08822	1/21 BALTIMORE STREET BELFIELD	RES	0.F	41	41	35	33.7	34.2	21.7	33.1	23.5	26.7	26.2	28.4	35.1	33.9	31.8	32.2	34.4	32.5	29.2	29.2
R08823	11/29 MICHAEL AVENUE BELFIELD	RES	0.F	41	41	35	35.5	35.1	23.5	33.7	23.9	28.5	27.3	29.8	35.6	34.5	32.5	33.0	35.5	33.1	29.9	29.9
R08824	5/27 MICHAEL AVENUE BELFIELD	RES	0.F	41	41	35	35.8	36.5	23.8	35.5	25.8	28.8	28.4	30.6	36.5	35.7	33.6	34.2	36.4	34.4	31.1	31.1
R08824	5/27 MICHAEL AVENUE BELFIELD	RES	1.F	41	41	35	39.3	40.3	27.3	39.3	29.7	32.3	32.1	34.2	40.1	39.3	37.3	38.1	40.1	38.2	34.6	34.6
R08825	3/25 MICHAEL AVENUE BELFIELD	RES	0.F	41	41	35	36.8	38.2	24.8	37.4	27.8	29.8	30.0	32.0	38.5	37.6	35.4	36.1	38.0	36.3	32.8	32.8
R08825	3/25 MICHAEL AVENUE BELFIELD	RES	1.F	41	41	35	40.0	40.4	28.0	39.3	29.6	33.0	32.4	34.7	40.8	39.8	37.7	38.4	40.6	38.5	35.0	35.0
R08826	2/23 MICHAEL AVENUE BELFIELD	RES	0.F	41	41	35	32.2	32.3	20.2	31.0	21.3	25.2	24.3	26.7	32.6	31.6	29.6	30.2	32.5	30.3	26.9	26.9
R08827	23A MICHAEL AVENUE BELFIELD	RES	0.F	41	41	35	32.1	33.1	20.1	32.1	22.4	25.1	24.9	27.0	33.1	32.2	30.2	30.9	33.0	31.1	27.5	27.5
R08828	6/21 MICHAEL AVENUE BELFIELD	RES	0.F	41	41	35	34.3	35.2	22.3	34.2	24.4	27.3	27.0	29.1	35.1	34.1	32.2	33.0	35.1	33.1	29.5	29.5
R08829	5/19 MICHAEL AVENUE BELFIELD	RES	0.F	41	41	35	36.0	37.3	24.0	36.4	26.6	29.0	29.0	31.0	38.0	36.7	34.8	35.2	37.2	35.6	32.1	32.1
R08830	27-31 BALTIMORE STREET BELFIELD	RES	0.F	41	41	35	31.5	31.5	19.5	30.2	20.4	24.5	23.6	26.0	32.1	31.0	28.9	29.4	31.8	29.6	26.3	26.3
R08832	23/35 BALTIMORE STREET BELFIELD	RES	0.F	41	41	35	33.9	34.6	21.9	33.6	23.9	26.9	26.5	28.7	34.7	33.8	31.8	32.5	34.6	32.6	29.1	29.1
R08833	22/37 BALTIMORE STREET BELFIELD	RES	0.F	41	41	35	33.5	34.2	21.5	33.1	23.4	26.5	26.0	28.3	34.3	33.3	31.3	32.1	34.2	32.2	28.6	28.6
R08834	2/25 BALTIMORE STREET BELFIELD	RES	0.F	41	41	35	32.0	32.1	20.0	30.8	21.2	25.0	24.2	26.5	32.3	31.4	29.2	29.7	32.2	29.9	26.8	26.8
R08834	2/25 BALTIMORE STREET BELFIELD	RES	1.F	41	41	35	37.0	37.5	25.0	36.4	26.7	30.0	29.4	31.7	37.4	36.5	34.5	35.3	37.5	35.4	31.9	31.9
R08835	14/36 MICHAEL AVENUE BELFIELD	RES	0.F	41	41	35	33.1	33.4	21.1	32.3	22.5	26.1	25.4	27.7	33.7	32.6	30.7	31.3	33.6	31.5	28.0	28.0
R08836	38 MICHAEL AVENUE BELFIELD	RES	0.F	41	41	35	32.1	32.6	20.1	31.5	21.8	25.1	24.5	26.8	33.1	32.0	30.0	30.5	32.7	30.7	27.3	27.3
R08836	38 MICHAEL AVENUE BELFIELD	RES	1.F	41	41	35	36.5	38.3	24.5	37.5	27.7	29.5	29.8	31.7	37.9	36.9	35.2	36.2	37.9	36.3	32.2	32.2
R08837	38 MICHAEL AVENUE BELFIELD	RES	0.F	41	41	35	32.1	31.7	20.1	30.2	20.4	25.1	23.9	26.4	32.2	31.1	29.0	29.5	32.1	29.7	26.5	26.5
R08837	38 MICHAEL AVENUE BELFIELD	RES	1.F	41	41	35	37.6	38.8	25.6	37.9	28.1	30.6	30.5	32.6	38.7	37.7	35.9	36.7	38.6	36.9	33.0	33.0
R08838	10/40 MICHAEL AVENUE BELFIELD	RES	0.F	41	41	35	34.4	34.2	22.4	32.9	23.2	27.4	26.4	28.8	34.9	33.7	31.7	32.3	34.7	32.4	29.0	29.0
R08839	2/42 MICHAEL AVENUE BELFIELD	RES	0.F	41	41	35	34.5	35.8	22.5	34.9	25.2	27.5	27.5	29.5	36.1	35.0	33.2	33.7	35.7	34.0	30.4	30.4
R08840	5/42-48 LINCOLN STREET BELFIELD	RES	0.F	41	41	35	43.7	42.6	31.7	40.9	31.1	36.7	35.1	37.8	43.6	42.4	40.3	40.6	43.4	40.7	37.8	37.8
R08840	5/42-48 LINCOLN STREET BELFIELD	RES	1.F	41	41	35	44.0	43.1	32.0	41.5	31.7	37.0	35.5	38.2	44.1	42.9	40.8	41.1	43.8	41.3	38.3	38.3
R08841	1/40 LINCOLN STREET BELFIELD	RES	0.F	41	41	35	44.0	42.9	32.0	41.2	31.4	37.0	35.4	38.1	43.9	42.7	40.6	40.9	43.7	41.1	38.1	38.1
R08842	5/42-48 LINCOLN STREET BELFIELD	RES	0.F	41	41	35	32.6	32.7	20.6	31.4	21.7	25.6	24.7	27.1	32.8	31.8	29.8	30.5	32.9	30.6	27.2	27.2
R08842	5/42-48 LINCOLN STREET BELFIELD	RES	1.F	41	41	35	36.8	37.4	24.8	36.3	26.5	29.8	29.2	31.5	37.4	36.4	34.5	35.3	37.4	35.4	31.7	31.7
R08843	1/40 LINCOLN STREET BELFIELD	RES	0.F	41	41	35	44.0	42.9	32.0	41.2	31.4	37.0	35.4	38.1	44.0	42.8	40.6	40.9	43.7	41.1	38.2	38.2
R08843	1/40 LINCOLN STREET BELFIELD	RES	1.F	41	41	35	44.5	43.5	32.5	41.9	32.1	37.5	35.9	38.6	44.6	43.4	41.2	41.5	44.3	41.7	38.8	38.8
R08844	1/38 LINCOLN STREET BELFIELD	RES	0.F	41	41	35	38.4	41.1	26.4	40.5	31.1	31.4	32.7	34.3	41.8	40.9	38.6	38.7	40.6	39.3	36.2	36.2
R08845	1/36 LINCOLN STREET BELFIELD	RES	0.F	41	41	35	37.6	37.7	25.6	36.5	26.7	30.6	29.7	32.1	38.4	37.2	35.3	35.8	38.1	36.0	32.5	32.5
R08845	1/36 LINCOLN STREET BELFIELD	RES	1.F	41	41	35	40.2	40.9	28.2	39.9	30.1	33.2	32.8	35.0	41.8	40.4	38.6	39.2	41.2	39.4	35.6	35.6
R08845	1/36 LINCOLN STREET BELFIELD	RES	2.F	41	41	35	44.8	43.7	32.8	42.0	32.1	37.8	36.1	38.9	44.7	43.5	41.4	41.6	44.5	41.8	38.9	38.9
R08846	1/34 LINCOLN STREET BELFIELD	RES	0.F	41	41	35	44.2	43.1	32.2	41.3	31.5	37.2	35.5	38.3	43.7	42.7	40.5	40.8	43.8	41.0	38.2	38.2
R08847	32 LINCOLN STREET BELFIELD	RES	0.F	41	41	35	37.9	38.4	25.9	37.3	27.6	30.9	30.3	32.6	38.6	37.6	35.6	36.1	38.4	36.3	33.0	33.0
R08847	32 LINCOLN STREET BELFIELD	RES	1.F	41	41	35	44.8	43.8	32.8	42.1	32.3	37.8	36.2	38.9	44.3	43.3	41.1	41.5	44.4	41.7	38.8	38.8
R08848	2/50 MICHAEL AVENUE BELFIELD	RES	0.F	41	41	35	37.0	36.5	25.0	35.0	25.2	30.0	28.7	31.3	37.1	36.0	33.9	34.5	37.0	34.6	31.3	31.3
R08848	2/50 MICHAEL AVENUE BELFIELD	RES	1.F	41	41	35	41.5	41.3	29.5	40.0	30.2	34.5	33.4	35.9	41.3	40.3	38.3	39.1	41.5	39.1	35.8	35.8
R08849	2/48 MICHAEL AVENUE BELFIELD	RES	0.F	41	41	35	35.1	36.2	23.1	35.2	25.7	28.1	28.0	30.1	36.4	35.5	33.4	33.9	36.0	34.2	30.8	30.8
R08849	2/48 MICHAEL AVENUE BELFIELD	RES	1.F	41	41	35	38.7	40.7	26.7	40.0	30.4	31.7	32.3	34.1	41.2	40.2	38.1	38.6	40.4	39.0	35.4	35.4
R08850	2/46 MICHAEL AVENUE BELFIELD	RES	0.F	41	41	35	37.1	37.9	25.1	36.8	27.2	30.1	29.7	31.9	37.8	36.9	34.9	35.6	37.8	35.8	32.3	32.3
R08851	2/44 MICHAEL AVENUE BELFIELD	RES	0.F	41	41	35	34.2	33.8	22.2	32.5	22.7	27.2	26.0	28.6	34.1	33.1	31.1	31.6	34.2	31.7	28.6	28.6
R08851	2/44 MICHAEL AVENUE BELFIELD	RES	1.F	41	41	35	37.8	38.2	25.8	37.1	27.3	30.8	30.1	32.4	38.1	37.1	35.2	36.0	38.2	36.1	32.5	32.5
R08852	2/28 LINCOLN STREET BELFIELD	RES	0.F	41	41	35	43.0	42.9	31.0	41.6	31.9	36.0	35.0	37.5	43.8	42.7	40.5	40.8	43.3	41.1	38.0	38.0
R08852	2/28 LINCOLN STREET BELFIELD	RES	1.F	41	41	35	44.8	44.1	32.8	42.6	32.9	37.8	36.4	39.0	44.6	43.6	41.5	41.9	44.6	42.0	39.1	39.1
R08853	1/1 METELLA CRESCENT BELFIELD	RES	0.F	41	41	35	35.1	39.2	23.1	38.8	29.7	28.1	30.7	32.0	41.3	40.1	37.6	37.2	38.9	38.1	35.2	35.2
R08854	2/3 METELLA CRESCENT BELFIELD	RES	0.F	41	41	35	35.4	37.4	23.4	36.7	27.0	28.4	29.0	30.8	37.9	36.8	34.8	35.1	37.1	35.6	32.2	32.2
R08854	2/3 METELLA CRESCENT BELFIELD	RES	1.F	41	41	35	38.3	39.9	26.3	39.1	29.6	31.3	31.6	33.6	39.8	39.0	36.9	37.6	39.5	37.9	34.3	34.3
R08855	3/16 METELLA CRESCENT BELFIELD	RES	0.F	41	41	35	39.9	40.5	27.9	39.5	29.9	32.9	32.5	34.7	40.9	40.0	37.8	38.2	40.5	38.5	35.3	35.3
R08856	4/14 METELLA CRESCENT BELFIELD	RES	0.F	41	41	35	38.9	39.9	26.9	39.0	29.4	31.9	31.8	33.9	39.9	39.1	37.0	37.6	39.7	37.8	34.4	34.4
R08856	4/14 METELLA CRESCENT BELFIELD	RES	1.F	41	41	35	42.1	42.9	30.1	41.9	32.3	35.1	34.8	37.0	43.5	42.5	40.3	40.7	42.9	41.0	37.8	37.8

R08857	5/12 METELLA CRESCENT BELFIELD	RES	0.F	41	41	35	36.6	37.0	24.6	35.9	26.2	29.6	29.0	31.3	37.7	36.6	34.5	34.6	37.1	35.1	32.1	32.1
R08857	5/12 METELLA CRESCENT BELFIELD	RES	1.F	41	41	35	43.8	42.8	31.8	41.1	31.3	36.8	35.2	37.9	43.2	42.2	40.1	40.5	43.4	40.6	37.7	37.7
R08858	6/10 METELLA CRESCENT BELFIELD	RES	0.F	41	41	35	35.6	36.1	23.6	35.0	25.4	28.6	28.1	30.3	38.8	37.1	35.0	33.8	36.8	35.1	32.8	32.8
R08859	7/8 METELLA CRESCENT BELFIELD	RES	0.F	41	41	35	40.0	40.5	28.0	39.4	29.8	33.0	32.5	34.7	41.4	40.3	38.1	38.2	40.7	38.7	35.7	35.7
R08860	8/6 METELLA CRESCENT BELFIELD	RES	0.F	41	41	35	37.0	38.0	25.0	37.1	27.4	30.0	29.8	31.9	38.5	37.5	35.4	35.6	37.9	36.1	32.9	32.9
R08861	9/4 METELLA CRESCENT BELFIELD	RES	0.F	41	41	35	40.8	41.3	28.8	40.3	30.7	33.8	33.3	35.6	41.7	40.8	38.6	38.9	41.3	39.3	36.3	36.3
R08862	10/2 METELLA CRESCENT BELFIELD	RES	0.F	41	41	35	38.4	39.1	26.4	38.1	28.4	31.4	31.0	33.2	39.6	38.6	36.5	36.7	39.1	37.2	34.1	34.1
R08863	4/26 LINCOLN STREET BELFIELD	RES	0.F	41	41	35	45.1	43.6	33.1	41.7	31.8	38.1	36.2	39.1	44.1	43.1	40.9	41.4	44.5	41.4	38.6	38.6
R08863	4/26 LINCOLN STREET BELFIELD	RES	1.F	41	41	35	44.9	44.0	32.9	42.3	32.5	37.9	36.3	39.0	44.6	43.5	41.4	41.7	44.6	41.9	39.0	39.0
R08864	3/24 LINCOLN STREET BELFIELD	RES	0.F	41	41	35	41.7	42.2	29.7	41.1	31.5	34.7	34.2	36.4	42.4	41.5	39.4	39.9	42.2	40.2	36.9	36.9
R08865	1/22 LINCOLN STREET BELFIELD	RES	0.F	41	41	35	41.5	42.2	29.5	41.1	31.5	34.5	34.1	36.3	43.0	41.9	39.8	39.9	42.3	40.3	37.3	37.3
R08865	1/22 LINCOLN STREET BELFIELD	RES	1.F	41	41	35	45.1	44.2	33.1	42.6	32.9	38.1	36.6	39.3	44.9	43.8	41.7	42.0	44.8	42.2	39.3	39.3
R08866	1/20 LINCOLN STREET BELFIELD	RES	0.F	41	41	35	41.7	41.9	29.7	40.8	31.1	34.7	34.0	36.3	42.9	41.7	39.6	39.6	42.2	40.1	37.2	37.2
R08866	1/20 LINCOLN STREET BELFIELD	RES	1.F	41	41	35	45.5	44.4	33.5	42.8	32.9	38.5	36.9	39.6	45.0	44.0	41.8	42.2	45.1	42.3	39.5	39.5
R08867	4/1 ALBERT STREET BELFIELD	RES	0.F	41	41	35	44.7	43.5	32.7	41.7	31.9	37.7	36.0	38.7	43.9	42.9	40.7	41.1	44.2	41.2	38.4	38.4
R08868	1/3 ALBERT STREET BELFIELD	RES	0.F	41	41	35	44.5	43.2	32.5	41.4	31.6	37.5	35.7	38.5	43.6	42.6	40.5	40.9	43.9	41.0	38.2	38.2
R08869	2/5 ALBERT STREET BELFIELD	RES	0.F	41	41	35	44.3	43.1	32.3	41.4	31.6	37.3	35.6	38.4	43.5	42.5	40.4	40.9	43.8	40.9	38.1	38.1
R08870	11/7 ALBERT STREET BELFIELD	RES	0.F	41	41	35	43.8	42.9	31.8	41.3	31.5	36.8	35.3	38.0	43.4	42.4	40.2	40.6	43.5	40.7	37.9	37.9
R08870	11/7 ALBERT STREET BELFIELD	RES	1.F	41	41	35	44.6	44.0	32.6	42.5	32.7	37.6	36.2	38.8	44.4	43.4	41.3	41.7	44.4	41.9	38.8	38.8
R08871	10/9 ALBERT STREET BELFIELD	RES	0.F	41	41	35	44.0	42.8	32.0	41.0	31.2	37.0	35.3	38.1	43.2	42.2	40.0	40.4	43.4	40.5	37.8	37.8
R08872	2/11 ALBERT STREET BELFIELD	RES	0.F	41	41	35	40.2	40.3	28.2	39.1	29.5	33.2	32.4	34.8	40.9	39.9	37.8	38.2	40.6	38.4	35.3	35.3
R08873	1/13 ALBERT STREET BELFIELD	RES	0.F	41	41	35	40.5	41.1	28.5	40.1	30.5	33.5	33.1	35.3	42.4	41.2	39.0	39.2	41.4	39.6	36.4	36.4
R08874	1/15 ALBERT STREET BELFIELD	RES	0.F	41	41	35	41.2	41.1	29.2	39.8	30.1	34.2	33.2	35.7	41.7	40.7	38.5	38.8	41.4	39.1	36.1	36.1
R08875	2/17 ALBERT STREET BELFIELD	RES	0.F	41	41	35	41.8	41.3	29.8	39.8	30.1	34.8	33.5	36.1	41.9	40.9	38.7	39.0	41.7	39.3	36.3	36.3
R08876	1/19 ALBERT STREET BELFIELD	RES	0.F	41	41	35	42.0	41.2	30.0	39.7	29.8	35.0	33.5	36.2	41.5	40.5	38.5	39.1	41.8	39.1	35.9	35.9
R08877	106/25 ALBERT STREET BELFIELD	RES	0.F	41	41	35	37.1	36.4	25.1	34.9	25.1	30.1	28.7	31.3	37.1	35.9	33.9	34.3	37.0	34.5	31.4	31.4
R08877	106/25 ALBERT STREET BELFIELD	RES	1.F	41	41	35	41.9	41.4	29.9	39.9	30.1	34.9	33.6	36.2	41.7	40.7	38.7	39.2	41.8	39.3	36.1	36.1
R08878	Y/23 ALBERT STREET BELFIELD	RES	0.F	41	41	35	34.8	33.8	22.8	32.2	22.4	27.8	26.2	28.9	34.7	33.5	31.4	31.6	34.5	31.8	29.0	29.0
R08879	X/21 ALBERT STREET BELFIELD	RES	0.F	41	41	35	37.9	38.2	25.9	37.1	27.4	30.9	30.2	32.5	38.9	37.8	35.7	35.9	38.4	36.3	33.2	33.2
R08880	1/19 ALBERT STREET BELFIELD	RES	0.F	41	41	35	42.4	41.8	30.4	40.4	30.6	35.4	34.1	36.7	42.2	41.3	39.1	39.6	42.3	39.7	36.7	36.7
R08881	2/17 ALBERT STREET BELFIELD	RES	0.F	41	41	35	41.2	41.0	29.2	39.7	30.0	34.2	33.2	35.6	41.4	40.4	38.3	38.7	41.3	38.9	35.9	35.9
R08882	2/17 ALBERT STREET BELFIELD	RES	0.F	41	41	35	39.4	39.4	27.4	38.1	28.5	32.4	31.5	33.9	40.1	39.0	36.9	37.1	39.7	37.5	34.5	34.5
R08883	2/11 ALBERT STREET BELFIELD	RES	0.F	41	41	35	34.3	33.9	22.3	32.5	22.7	27.3	26.1	28.6	34.9	33.7	31.5	31.6	34.4	32.0	29.2	29.2
R08884	33/1 ADELAIDE STREET BELMORE	RES	0.F	41	41	35	36.2	36.2	24.2	35.0	25.4	29.2	28.4	30.7	38.0	36.6	34.4	33.9	36.7	34.7	32.2	32.2
R08885	33/1 ADELAIDE STREET BELMORE	RES	0.F	41	41	35	37.4	37.6	25.4	36.5	26.9	30.4	29.7	32.0	38.4	37.3	35.2	35.3	37.8	35.7	32.8	32.8
R08885	33/1 ADELAIDE STREET BELMORE	RES	1.F	41	41	35	43.7	42.8	31.7	41.2	31.4	36.7	35.2	37.9	43.2	42.2	40.1	40.5	43.4	40.7	37.7	37.7
R08886	33/1 ADELAIDE STREET BELMORE	RES	0.F	41	41	35	38.7	39.2	26.7	38.0	28.5	31.7	31.2	33.4	39.3	38.5	36.3	36.8	39.1	37.0	33.9	33.9
R08886	33/1 ADELAIDE STREET BELMORE	RES	1.F	41	41	35	43.7	42.4	31.7	40.6	30.8	36.7	34.9	37.7	42.8	41.8	39.6	40.1	43.1	40.2	37.3	37.3
R08887	2/17 ALBERT STREET BELFIELD	RES	0.F	41	41	35	38.9	38.9	26.9	37.6	27.9	31.9	31.0	33.4	39.4	38.4	36.3	36.7	39.2	36.9	33.8	33.8
R08888	2/17 ALBERT STREET BELFIELD	RES	0.F	41	41	35	40.3	40.5	28.3	39.4	29.7	33.3	32.6	34.9	41.0	40.0	37.9	38.2	40.7	38.5	35.5	35.5
R08888	2/17 ALBERT STREET BELFIELD	RES	1.F	41	41	35	44.0	43.5	32.0	42.0	32.3	37.0	35.7	38.3	43.9	42.9	40.8	41.2	43.9	41.4	38.3	38.3
R08889	32/33 HALL STREET BELMORE	RES	0.F	41	41	35	39.2	39.0	27.2	37.6	27.9	32.2	31.1	33.6	39.6	38.5	36.4	36.7	39.3	37.0	34.0	34.0
R08890	32/33 HALL STREET BELMORE	RES	0.F	41	41	35	39.9	40.4	27.9	39.3	29.7	32.9	32.4	34.6	40.5	39.7	37.5	38.1	40.4	38.3	35.1	35.1
R08890	32/33 HALL STREET BELMORE	RES	1.F	41	41	35	44.7	43.6	32.7	41.9	32.1	37.7	36.0	38.8	43.8	42.9	40.7	41.3	44.2	41.3	38.4	38.4
R08891	32/33 HALL STREET BELMORE	RES	0.F	41	41	35	44.6	43.1	32.6	41.2	31.3	37.6	35.7	38.6	43.7	42.6	40.5	40.8	43.9	40.9	38.2	38.2
R08892	1/31 HALL STREET BELMORE	RES	0.F	41	41	35	44.5	43.2	32.5	41.3	31.5	37.5	35.7	38.5	43.6	42.6	40.5	40.8	43.9	40.9	38.2	38.2
R08893	1/31 HALL STREET BELMORE	RES	0.F	41	41	35	42.7	41.2	30.7	39.3	29.4	35.7	33.8	36.6	42.1	40.9	38.8	39.0	42.1	39.2	36.4	36.4
R08894	2/29 HALL STREET BELMORE	RES	0.F	41	41	35	42.2	41.3	30.2	39.7	29.9	35.2	33.7	36.4	41.6	40.7	38.5	39.0	41.8	39.1	36.2	36.2
R08895	3/27 HALL STREET BELMORE	RES	0.F	41	41	35	42.4	41.4	30.4	39.8	30.0	35.4	33.8	36.5	41.7	40.8	38.6	39.1	42.0	39.2	36.3	36.3
R08896	35/1 ETELA STREET BELMORE	RES	0.F	41	41	35	42.6	41.6	30.6	39.9	30.2	35.6	34.0	36.7	41.9	41.0	38.8	39.3	42.2	39.4	36.5	36.5
R08897	147 CAMPSIE ST CAMPSIE	RES	0.F	41	41	35	44.4	42.7	32.4	40.7	30.7	37.4	35.3	38.3	43.1	42.1	40.0	40.5	43.6	40.5	37.6	37.6
R08898	1/31 HALL STREET BELMORE	RES	0.F	41	41	35	45.3	43.9	33.3	42.1	32.2	38.3	36.5	39.3	44.4	43.4	41.2	41.6	44.7	41.7	38.9	38.9
R08899	7 ALMA AV CAMPSIE	RES	0.F	41	41	35	36.5	36.1	24.5	34.7	25.0	29.5	28.3	30.9	37.0	35.9	33.7	33.8	36.6	34.2	31.4	31.4
R08900	5 ALMA AV CAMPSIE	RES	0.F	41	41	35	36.7	35.9	24.7	34.4	24.6	29.7	28.2	30.9	36.7	35.5	33.5	33.8	36.6	34.0	31.0	31.0
R08901	2/11 ALBERT STREET BELFIELD	RES	0.F	41	41	35	34.3	34.1	22.3	32.8	23.1	27.3	26.3	28.7	35.1	33.9	31.8	31.8	34.5	32.2	29.4	29.4
R08901	2/11 ALBERT STREET BELFIELD	RES	1.F	41	41	35	38.1	37.5	26.1	36.0	26.3	31.1	29.8	32.4	38.3	37.2	35.0	35.3	38.0	35.5	32.6	32.6
R08902	2/11 ALBERT STREET BELFIELD	RES	0.F	41	41	35	36.6	36.1	24.6	34.7	24.9	29.6	28.4	30.9	36.5	35.5	33.3	33.8	36.5	34.0	31.0	31.0
R08903	11/7 ALBERT STREET BELFIELD	RES	0.F	41	41	35	44.9	43.2	32.9	41.2	31.1	37.9	35.8	38.8	43.5	42.5	40.4	41.0	44.1	40.9	38.0	38.0
R08903	11/7 ALBERT STREET BELFIELD	RES	1.F	41	41	35	45.2	43.6	33.2	41.6	31.6	38.2	36.2	39.1	43.9	42.9	40.8	41.4	44.5	41.3	38.4	38.4
R08903	11/7 ALBERT STREET BELFIELD	RES	2.F	41	41	35	45.2	43.6	33.2	41.6	31.6	38.2	36.2	39.1	43.9	42.9	40.8	41.3	44.4	41.3	38.4	38.4
R08904	1/20 LINCOLN STREET BELFIELD	RES	0.F	41	41	35	39.8	40.1	27.8	38.9	29.2	32.8	32.1	34.4	39.5	38.9	36.7	37.7	40.0	37.7	34.2	34.2
R08904	1/20 LINCOLN STREET BELFIELD	RES	1.F	41	41	35	43.2	42.5	31.2	40.9	31.1	36.2	34.8	37.4	42.4	41.6	39.4	40.1	42.9	40.1	37.0	37.0
R08904	1/20 LINCOLN STREET BELFIELD	RES	2.F	41	41	35	44.2	43.2	32.2	41.6	31.7	37.2	35.6	38.3	43.1	42.3	40.2	40.9	43.7	40.9	37.8	37.8
R08905	1/20 LINCOLN STREET BELFIELD	RES	0.F	41	41	35	45.2	43.8	33.2	42.0	32.1	38.2	36.4	39.2	44.3	43.3	41.1	41.5	44.6	41.6	38.8	38.8
R08905	1/20 LINCOLN STREET BELFIELD	RES	1.F	41	41	35	45.6	44.3	33.6	42.5	32.7	38.6	36.8	39.6	44.7	43.7	41.6	42.0	45.0	42.1	39.2	39.2
R08905	1/20 LINCOLN STREET BELFIELD	RES	2.F	41	41	35	45.6	44.3	33.6	42.6	32.7	38.6	36.8	39.6	44.7	43.7	41.6	42.1	45.0	42.1	39.2	39.2

R08906	1/20 LINCOLN STREET BELFIELD	RES	0.F	41	41	35	45.3	44.0	33.3	42.2	32.4	38.3	36.5	39.3	44.4	43.5	41.3	41.7	44.7	41.8	39.0	39.0
R08906	1/20 LINCOLN STREET BELFIELD	RES	1.F	41	41	35	46.0	44.8	34.0	43.0	33.2	39.0	37.3	40.0	45.2	44.2	42.1	42.5	45.5	42.6	39.7	39.7
R08906	1/20 LINCOLN STREET BELFIELD	RES	2.F	41	41	35	46.0	44.8	34.0	43.1	33.2	39.0	37.3	40.1	45.2	44.2	42.1	42.5	45.5	42.6	39.7	39.7
R08907	1/20 LINCOLN STREET BELFIELD	RES	0.F	41	41	35	41.8	40.9	29.8	39.3	29.3	34.8	33.2	35.9	41.6	40.4	38.4	38.7	41.6	38.9	35.9	35.9
R08907	1/20 LINCOLN STREET BELFIELD	RES	1.F	41	41	35	45.7	44.5	33.7	42.8	33.0	38.7	37.0	39.8	44.8	43.9	41.7	42.2	45.2	42.2	39.4	39.4
R08907	1/20 LINCOLN STREET BELFIELD	RES	2.F	41	41	35	46.0	44.8	34.0	43.0	33.2	39.0	37.3	40.1	45.1	44.2	42.0	42.5	45.5	42.5	39.7	39.7
R08908	1/20 LINCOLN STREET BELFIELD	RES	0.F	41	41	35	42.8	41.3	30.8	39.4	29.5	35.8	33.9	36.8	42.1	41.0	38.8	39.1	42.2	39.2	36.5	36.5
R08908	1/20 LINCOLN STREET BELFIELD	RES	1.F	41	41	35	47.2	45.4	35.2	43.4	33.4	40.2	38.1	41.1	46.0	44.9	42.8	43.2	46.4	43.2	40.5	40.5
R08909	1/20 LINCOLN STREET BELFIELD	RES	0.F	41	41	35	37.6	37.1	25.6	35.7	25.9	30.6	29.3	31.9	38.0	36.8	34.7	34.9	37.6	35.2	32.3	32.3
R08910	1/20 LINCOLN STREET BELFIELD	RES	0.F	41	41	35	42.5	42.4	30.5	41.1	31.3	35.5	34.5	36.9	42.6	41.6	39.6	40.1	42.6	40.3	37.0	37.0
R08911	1/20 LINCOLN STREET BELFIELD	RES	0.F	41	41	35	40.2	40.8	28.2	39.7	30.0	33.2	32.7	34.9	41.6	40.4	38.4	38.4	40.9	38.9	35.9	35.9
R08911	1/20 LINCOLN STREET BELFIELD	RES	1.F	41	41	35	46.3	45.1	34.3	43.3	33.5	39.3	37.6	40.4	45.5	44.5	42.4	42.8	45.8	42.9	40.0	40.0
R08912	1/20 LINCOLN STREET BELFIELD	RES	0.F	41	41	35	42.4	40.8	30.4	38.9	29.0	35.4	33.5	36.3	41.7	40.6	38.4	38.6	41.7	38.7	36.1	36.1
R08913	14 LINCOLN ST CAMPSIE	RES	0.F	41	41	35	45.6	43.9	33.6	41.9	31.9	38.6	36.6	39.5	44.8	43.6	41.5	41.7	44.9	41.8	39.2	39.2
R08914	12 LINCOLN ST CAMPSIE	RES	0.F	41	41	35	45.5	43.9	33.5	41.9	31.9	38.5	36.5	39.4	44.2	43.2	41.1	41.6	44.7	41.6	38.8	38.8
R08915	145 CAMPSIE ST CAMPSIE	RES	0.F	41	41	35	43.0	41.9	31.0	40.2	30.4	36.0	34.4	37.1	42.2	41.3	39.1	39.6	42.5	39.6	36.8	36.8
R08916	143 CAMPSIE ST CAMPSIE	RES	0.F	41	41	35	44.8	43.4	32.8	41.5	31.6	37.8	35.9	38.8	43.5	42.6	40.5	41.1	44.1	41.0	38.2	38.2
R08917	141 CAMPSIE ST CAMPSIE	RES	0.F	41	41	35	44.8	43.5	32.8	41.7	31.8	37.8	36.0	38.8	43.7	42.8	40.6	41.2	44.2	41.2	38.3	38.3
R08918	139 CAMPSIE ST CAMPSIE	RES	0.F	41	41	35	43.2	42.4	31.2	40.8	31.0	36.2	34.7	37.4	42.6	41.7	39.6	40.0	42.9	40.1	37.2	37.2
R08919	137 CAMPSIE ST CAMPSIE	RES	0.F	41	41	35	40.0	40.4	28.0	39.3	29.7	33.0	32.4	34.7	41.0	40.0	37.8	38.0	40.5	38.4	35.4	35.4
R08920	135 CAMPSIE ST CAMPSIE	RES	0.F	41	41	35	38.7	39.2	26.7	38.1	28.4	31.7	31.1	33.4	39.5	38.4	36.5	36.9	39.3	37.2	33.9	33.9
R08921	11 LINCOLN ST CAMPSIE	RES	0.F	45	42	35	43.6	43.4	31.6	42.1	32.4	36.6	35.6	38.0	44.1	43.0	40.9	41.1	43.8	41.4	38.5	38.5
R08922	11 LINCOLN ST CAMPSIE	RES	0.F	45	42	35	43.5	43.3	31.5	42.0	32.4	36.5	35.5	38.0	43.9	42.9	40.7	41.0	43.6	41.3	38.4	38.4
R08922	11 LINCOLN ST CAMPSIE	RES	1.F	45	42	35	45.1	44.8	33.1	43.4	33.7	38.1	37.0	39.5	45.6	44.5	42.3	42.7	45.2	42.9	39.8	39.8
R08923	15 LINCOLN ST CAMPSIE	RES	0.F	45	42	35	38.9	39.1	26.9	37.9	28.2	31.9	31.1	33.5	40.1	38.9	36.8	36.9	39.4	37.4	34.3	34.3
R08924	133 CAMPSIE ST CAMPSIE	RES	0.F	45	42	35	36.1	35.7	24.1	34.3	24.5	29.1	27.9	30.4	36.2	35.1	33.1	33.4	36.1	33.6	30.6	30.6
R08925	17 LINCOLN ST CAMPSIE	RES	0.F	45	42	35	37.0	36.5	25.0	35.0	25.2	30.0	28.7	31.3	37.4	36.2	34.1	34.2	37.0	34.6	31.7	31.7
R08926	19 LINCOLN ST CAMPSIE	RES	0.F	45	42	35	43.5	42.8	31.5	41.3	31.5	36.5	35.1	37.7	43.5	42.4	40.3	40.6	43.4	40.8	37.9	37.9
R08927	21 LINCOLN ST CAMPSIE	RES	0.F	45	42	35	45.2	44.4	33.2	42.8	33.0	38.2	36.7	39.4	44.9	43.9	41.7	42.1	44.9	42.2	39.4	39.4
R08928	23 LINCOLN ST CAMPSIE	RES	0.F	45	42	35	45.5	44.4	33.5	42.7	32.8	38.5	36.8	39.6	44.6	43.6	41.6	42.3	45.1	42.2	39.1	39.1
R08928	23 LINCOLN ST CAMPSIE	RES	1.F	45	42	35	47.1	45.9	35.1	44.2	34.4	40.1	38.4	41.2	46.4	45.4	43.2	43.7	46.6	43.8	40.9	40.9
R08929	131 CAMPSIE ST CAMPSIE	RES	0.F	45	42	35	41.7	42.1	29.7	41.0	31.4	34.7	34.1	36.4	43.2	42.1	39.9	40.0	42.4	40.4	37.4	37.4
R08930	129 CAMPSIE ST CAMPSIE	RES	0.F	45	42	35	41.5	41.9	29.5	40.8	31.2	34.5	33.9	36.2	42.2	41.3	39.1	39.5	41.9	39.8	36.7	36.7
R08930	129 CAMPSIE ST CAMPSIE	RES	1.F	45	42	35	43.6	43.8	31.6	42.6	33.0	36.6	35.9	38.2	43.8	43.0	40.9	41.5	43.9	41.6	38.4	38.4
R08931	127 CAMPSIE ST CAMPSIE	RES	0.F	45	42	35	41.1	41.6	29.1	40.5	30.8	34.1	33.5	35.8	41.9	40.9	38.9	39.3	41.6	39.6	36.3	36.3
R08932	125 CAMPSIE ST CAMPSIE	RES	0.F	45	42	35	41.0	41.4	29.0	40.3	30.6	34.0	33.4	35.7	42.0	40.9	38.9	39.1	41.5	39.5	36.4	36.4
R08933	123 CAMPSIE ST CAMPSIE	RES	0.F	45	42	35	41.4	41.9	29.4	40.8	31.2	34.4	33.9	36.1	42.1	41.2	39.1	39.5	41.9	39.8	36.7	36.7
R08934	121 CAMPSIE ST CAMPSIE	RES	0.F	45	42	35	41.3	42.0	29.3	40.9	31.4	34.3	34.0	36.1	42.8	41.8	39.5	39.7	42.0	40.1	37.2	37.2
R08934	121 CAMPSIE ST CAMPSIE	RES	1.F	45	42	35	43.5	44.1	31.5	43.0	33.4	36.5	36.1	38.3	44.7	43.6	41.5	41.9	44.2	42.2	39.0	39.0
R08935	119 CAMPSIE ST CAMPSIE	RES	0.F	45	42	35	40.6	41.4	28.6	40.3	30.8	33.6	33.3	35.5	41.8	40.8	38.7	39.1	41.3	39.4	36.2	36.2
R08935	119 CAMPSIE ST CAMPSIE	RES	1.F	45	42	35	44.9	44.8	32.9	43.5	33.8	37.9	36.9	39.4	44.7	43.9	41.8	42.5	45.0	42.6	39.3	39.3
R08936	25 LINCOLN ST CAMPSIE	RES	0.F	45	42	35	40.2	39.5	28.2	38.0	28.2	33.2	31.8	34.4	40.2	39.1	37.0	37.3	40.1	37.5	34.6	34.6
R08937	1/20 LINCOLN STREET BELFIELD	RES	0.F	45	42	35	43.4	43.4	31.4	42.1	32.5	36.4	35.5	37.9	43.9	42.9	40.7	41.0	43.6	41.3	38.3	38.3
R08937	1/20 LINCOLN STREET BELFIELD	RES	1.F	45	42	35	46.3	45.3	34.3	43.7	33.8	39.3	37.7	40.4	45.8	44.8	42.7	43.1	45.9	43.2	40.3	40.3
R08938	1/20 LINCOLN STREET BELFIELD	RES	0.F	45	42	35	43.5	43.3	31.5	42.0	32.4	36.5	35.5	38.0	43.9	42.9	40.7	41.0	43.6	41.3	38.4	38.4
R08939	1/20 LINCOLN STREET BELFIELD	RES	0.F	45	42	35	43.5	43.5	31.5	42.3	32.7	36.5	35.7	38.0	44.1	43.1	40.9	41.2	43.8	41.5	38.6	38.6
R08940	1/20 LINCOLN STREET BELFIELD	RES	0.F	45	42	35	43.6	44.0	31.6	42.8	33.2	36.6	36.0	38.3	44.4	43.4	41.3	41.7	44.1	42.0	38.8	38.8
R08941	131 CAMPSIE ST CAMPSIE	RES	0.F	45	42	35	38.6	38.0	26.6	36.6	26.7	31.6	30.3	32.9	39.3	38.0	35.9	35.8	38.7	36.3	33.5	33.5
R08942	131 CAMPSIE ST CAMPSIE	RES	0.F	45	42	35	37.6	37.1	25.6	35.6	25.9	30.6	29.3	31.9	38.3	37.0	35.0	34.9	37.7	35.3	32.5	32.5
R08943	131 CAMPSIE ST CAMPSIE	RES	0.F	45	42	35	41.3	42.0	29.3	40.9	31.3	34.3	33.9	36.1	42.7	41.6	39.5	39.7	42.1	40.1	37.0	37.0
R08944	138 NINTH AV CAMPSIE	RES	0.F	45	42	35	37.5	37.4	25.5	36.1	26.3	30.5	29.5	31.9	38.1	37.0	34.9	35.1	37.7	35.5	32.4	32.4
R08945	1/20 LINCOLN STREET BELFIELD	RES	0.F	45	42	35	33.4	32.3	21.4	30.6	20.7	26.4	24.7	27.5	33.2	32.0	29.9	30.1	33.0	30.3	27.5	27.5
R08945	1/20 LINCOLN STREET BELFIELD	RES	1.F	45	42	35	38.8	38.2	26.8	36.7	26.9	31.8	30.5	33.1	38.7	37.6	35.6	35.9	38.7	36.1	33.1	33.1
R08946	1/20 LINCOLN STREET BELFIELD	RES	0.F	45	42	35	36.2	36.2	24.2	35.0	25.3	29.2	28.3	30.7	36.9	35.8	33.7	33.9	36.5	34.2	31.3	31.3
R08947	4/143 NINTH AVENUE BELFIELD	RES	0.F	45	42	35	35.0	34.2	23.0	32.6	22.8	28.0	26.5	29.2	34.0	33.2	31.1	31.9	34.6	31.8	28.7	28.7
R08948	2/135 NINTH AVENUE BELFIELD	RES	0.F	45	42	35	34.7	33.8	22.7	32.2	22.4	27.7	26.2	28.9	34.1	33.2	31.0	31.5	34.3	31.6	28.6	28.6
R08948	2/135 NINTH AVENUE BELFIELD	RES	1.F	45	42	35	38.6	38.7	26.6	37.5	27.8	31.6	30.8	33.1	39.1	38.0	36.0	36.4	38.9	36.7	33.5	33.5
R08949	129/133 NINTH AVENUE BELFIELD	RES	0.F	45	42	35	32.9	32.7	20.9	31.4	21.7	25.9	24.9	27.3	33.6	32.5	30.3	30.4	33.1	30.8	27.9	27.9
R08950	129/133 NINTH AVENUE BELFIELD	RES	0.F	45	42	35	39.7	39.7	27.7	38.4	28.7	32.7	31.8	34.2	40.2	39.1	37.1	37.4	40.0	37.7	34.6	34.6
R08950	129/133 NINTH AVENUE BELFIELD	RES	1.F	45	42	35	45.2	45.3	33.2	44.1	34.4	38.2	37.4	39.7	45.5	44.6	42.4	43.0	45.4	43.2	40.0	40.0
R08950	129/133 NINTH AVENUE BELFIELD	RES	2.F	45	42	35	46.8	45.9	34.8	44.3	34.5	39.8	38.3	41.0	46.2	45.3	43.2	43.7	46.5	43.7	40.7	40.7
R08951	A/127 NINTH AVENUE BELFIELD	RES	0.F	45	42	35	40.8	40.1	28.8	38.6	28.8	33.8	32.4	35.0	40.9	39.7	37.7	37.9	40.7	38.2	35.2	35.2
R08952	3/145 NINTH AVENUE BELFIELD	RES	0.F	45	42	35	44.5	43.7	32.5	42.2	32.5	37.5	36.1	38.7	44.3	43.3	41.1	41.5	44.3	41.7	38.7	38.7
R08953	4/143 NINTH AVENUE BELFIELD	RES	0.F	45	42	35	45.5	44.7	33.5	43.2	33.4	38.5	37.1	39.7	45.1	44.2	42.0	42.6	45.3	42.6	39.6	39.6
R08954	5/141 NINTH AVENUE BELFIELD	RES	0.F	45	42	35	44.2	43.7	32.2	42.2	32.5	37.2	36.0	38.5	43.9	43.0	40.9	41.4	44.1	41.5	38.4	38.4
R08955	5/141 NINTH AVENUE BELFIELD	RES	0.F	45	42	35	44.6	43.7	32.6	42.1	32.4	37.6	36.1	38.8	44.1	43.2	41.0	41.5	44.3	41.6	38.6	38.6

R08956	2/39 LINCOLN STREET BELFIELD	RES	0.F	45	42	35	44.5	43.6	32.5	42.0	32.2	37.5	36.0	38.7	44.5	43.3	41.2	41.5	44.3	41.7	38.7	38.7
R08956	2/39 LINCOLN STREET BELFIELD	RES	1.F	45	42	35	45.8	45.0	33.8	43.4	33.6	38.8	37.3	40.0	45.4	44.4	42.3	42.8	45.5	42.9	39.9	39.9
R08957	2B FIRST AVENUE BELFIELD	RES	0.F	45	42	35	39.8	38.5	27.8	36.7	26.7	32.8	31.0	33.8	39.4	38.1	36.1	36.4	39.4	36.5	33.6	33.6
R08958	2B FIRST AVENUE BELFIELD	RES	0.F	45	42	35	36.9	39.8	24.9	39.2	29.8	29.9	31.3	32.9	39.4	38.8	36.6	37.4	39.0	37.7	34.1	34.1
R08959	2B FIRST AVENUE BELFIELD	RES	0.F	45	42	35	34.8	34.5	22.8	33.2	23.4	27.8	26.7	29.2	34.3	33.5	31.4	32.3	34.8	32.3	28.9	28.9
R08959	2B FIRST AVENUE BELFIELD	RES	1.F	45	42	35	37.5	37.4	25.5	36.1	26.3	30.5	29.5	31.9	37.6	36.6	34.6	35.2	37.6	35.3	32.0	32.0
R08960	134 NINTH AV CAMPSIE	RES	0.F	45	42	35	40.2	41.6	28.2	40.7	31.2	33.2	33.3	35.3	42.1	41.1	39.0	39.3	41.4	39.7	36.4	36.4
R08961	3 LOCH ST CAMPSIE	RES	0.F	45	42	35	38.8	39.9	26.8	39.0	29.4	31.8	31.7	33.8	40.3	39.4	37.2	37.6	39.8	38.0	34.7	34.7
R08961	3 LOCH ST CAMPSIE	RES	1.F	45	42	35	43.2	44.1	31.2	43.1	33.5	36.2	36.0	38.1	43.9	43.2	41.0	41.7	43.9	41.9	38.5	38.5
R08962	3 LOCH ST CAMPSIE	RES	0.F	45	42	35	40.0	41.0	28.0	40.1	30.5	33.0	32.9	35.0	41.7	40.7	38.5	38.8	41.0	39.2	36.1	36.1
R08962	3 LOCH ST CAMPSIE	RES	1.F	45	42	35	41.9	43.2	29.9	42.3	32.8	34.9	35.0	37.0	43.6	42.6	40.5	40.9	43.0	41.3	38.0	38.0
R08963	5 LOCH ST CAMPSIE	RES	0.F	45	42	35	40.4	40.4	28.4	39.2	29.4	33.4	32.5	34.9	41.1	39.9	37.9	38.2	40.7	38.5	35.4	35.4
R08964	127 CAMPSIE ST CAMPSIE	RES	0.F	45	42	35	40.8	40.8	28.8	39.5	29.8	33.8	32.9	35.3	41.4	40.3	38.2	38.5	41.1	38.8	35.8	35.8
R08965	9 LOCH ST CAMPSIE	RES	0.F	45	42	35	40.3	39.8	28.3	38.4	28.6	33.3	32.0	34.6	40.2	39.2	37.1	37.6	40.2	37.7	34.7	34.7
R08966	5 LOCH ST CAMPSIE	RES	0.F	45	42	35	38.1	38.2	26.1	37.0	27.3	31.1	30.3	32.6	38.8	37.7	35.6	35.9	38.5	36.3	33.2	33.2
R08967	9 LOCH ST CAMPSIE	RES	0.F	45	42	35	37.7	37.1	25.7	35.7	25.9	30.7	29.4	32.0	37.5	36.5	34.4	34.9	37.6	35.0	32.0	32.0
R08968	2B FIRST AVENUE BELFIELD	RES	0.F	45	42	35	40.6	41.3	28.6	40.2	30.6	33.6	33.2	35.4	41.9	40.9	38.8	39.0	41.3	39.4	36.3	36.3
R08968	2B FIRST AVENUE BELFIELD	RES	1.F	45	42	35	42.2	43.3	30.2	42.4	32.8	35.2	35.1	37.2	43.8	42.8	40.7	41.0	43.2	41.4	38.2	38.2
R08969	2B FIRST AVENUE BELFIELD	RES	0.F	45	42	35	37.6	37.3	25.6	35.9	26.2	30.6	29.5	32.0	37.6	36.6	34.6	35.1	37.6	35.2	32.0	32.0
R08969	2B FIRST AVENUE BELFIELD	RES	1.F	45	42	35	40.4	40.2	28.4	38.9	29.1	33.4	32.3	34.8	40.9	39.7	37.7	38.1	40.6	38.3	35.1	35.1
R08970	2B FIRST AVENUE BELFIELD	RES	0.F	45	42	35	40.8	41.1	28.8	40.0	30.2	33.8	33.1	35.4	41.4	40.4	38.4	38.9	41.3	39.1	35.8	35.8
R08970	2B FIRST AVENUE BELFIELD	RES	1.F	45	42	35	42.4	43.0	30.4	41.9	32.2	35.4	34.9	37.1	43.3	42.3	40.3	40.8	43.0	41.0	37.6	37.6
R08971	2B FIRST AVENUE BELFIELD	RES	0.F	45	42	35	35.2	34.1	23.2	32.3	22.5	28.2	26.5	29.3	35.3	34.0	31.9	31.8	34.9	32.2	29.6	29.6
R08972	2B FIRST AVENUE BELFIELD	RES	0.F	45	42	35	38.3	38.7	26.3	37.6	27.9	31.3	30.7	33.0	39.0	38.1	35.9	36.5	38.8	36.7	33.4	33.4
R08972	2B FIRST AVENUE BELFIELD	RES	1.F	45	42	35	42.5	42.4	30.5	41.1	31.3	35.5	34.5	36.9	42.4	41.4	39.5	40.2	42.6	40.3	36.8	36.8
R08973	1 LOCH ST CAMPSIE	RES	0.F	45	42	35	38.2	37.2	26.2	35.5	25.7	31.2	29.6	32.3	38.3	37.0	34.9	35.0	38.0	35.3	32.5	32.5
R08974	1 LOCH ST CAMPSIE	RES	0.F	45	42	35	37.1	36.5	25.1	35.0	25.3	30.1	28.8	31.4	37.1	36.1	33.9	34.2	37.0	34.4	31.6	31.6
R08975	2B FIRST AVENUE BELFIELD	RES	0.F	45	42	35	40.6	39.7	28.6	38.1	28.3	33.6	32.1	34.8	40.0	39.1	37.0	37.5	40.3	37.6	34.5	34.5
R08975	2B FIRST AVENUE BELFIELD	RES	1.F	45	42	35	42.8	42.4	30.8	41.0	31.2	35.8	34.6	37.1	42.8	41.7	39.7	40.4	42.9	40.4	37.0	37.0
R08976	2B FIRST AVENUE BELFIELD	RES	0.F	45	42	35	39.9	38.7	27.9	36.9	27.1	32.9	31.2	34.0	39.3	38.2	36.1	36.6	39.4	36.6	33.7	33.7
R08977	2 LOCH ST CAMPSIE	RES	0.F	45	42	35	37.2	35.0	25.2	32.7	22.6	30.2	27.9	30.9	36.1	34.8	32.7	33.0	36.3	33.0	30.4	30.4
R08978	4 LOCH ST CAMPSIE	RES	0.F	45	42	35	38.6	37.6	26.6	35.9	25.8	31.6	29.9	32.7	37.8	36.7	34.8	35.5	38.2	35.5	32.2	32.2
R08979	6 LOCH ST CAMPSIE	RES	0.F	45	42	35	35.3	34.0	23.3	32.2	22.4	28.3	26.5	29.3	35.1	33.9	31.8	32.0	34.9	32.1	29.3	29.3
R08980	8 LOCH ST CAMPSIE	RES	0.F	45	42	35	36.2	35.7	24.2	34.2	24.5	29.2	28.0	30.5	36.0	35.1	32.9	33.4	36.1	33.5	30.5	30.5
R08981	114 NINTH AV CAMPSIE	RES	0.F	45	42	35	36.2	35.5	24.2	34.0	24.2	29.2	27.8	30.4	35.8	34.8	32.7	33.4	36.0	33.4	30.2	30.2
R08982	110 NINTH AV CAMPSIE	RES	0.F	45	42	35	41.0	40.7	29.0	39.3	29.4	34.0	32.8	35.3	40.6	39.6	37.8	38.5	41.0	38.6	35.0	35.0
R08983	108 NINTH AV CAMPSIE	RES	0.F	45	42	35	40.4	40.4	28.4	39.1	29.3	33.4	32.4	34.9	40.4	39.4	37.5	38.2	40.6	38.3	34.8	34.8
R08984	101 NINTH AV CAMPSIE	RES	0.F	45	42	35	40.4	40.7	28.4	39.5	29.9	33.4	32.7	35.0	40.5	39.7	37.6	38.4	40.7	38.5	35.1	35.1
R08985	99 NINTH AV CAMPSIE	RES	0.F	45	42	35	39.2	40.0	27.2	39.0	29.4	32.2	31.9	34.1	40.2	39.4	37.1	37.7	39.9	37.9	34.7	34.7
R08985	99 NINTH AV CAMPSIE	RES	1.F	45	42	35	41.9	43.4	29.9	42.5	33.0	34.9	35.1	37.1	43.3	42.5	40.4	41.2	43.1	41.3	37.7	37.7
R08986	95 NINTH AV CAMPSIE	RES	0.F	45	42	35	39.7	39.7	27.7	38.4	28.8	32.7	31.8	34.2	39.9	39.0	36.8	37.4	39.9	37.5	34.4	34.4
R08986	95 NINTH AV CAMPSIE	RES	1.F	45	42	35	42.0	43.3	30.0	42.4	32.8	35.0	35.1	37.1	42.9	42.2	40.1	40.9	42.9	41.1	37.5	37.5
R08986	95 NINTH AV CAMPSIE	RES	2.F	45	42	35	44.4	45.4	32.4	44.4	34.8	37.4	37.2	39.3	45.4	44.6	42.5	43.2	45.2	43.4	39.9	39.9
R08987	91 NINTH AV CAMPSIE	RES	0.F	45	42	35	39.3	39.4	27.3	38.2	28.6	32.3	31.5	33.9	39.3	38.6	36.3	37.0	39.4	37.1	34.0	34.0
R08987	91 NINTH AV CAMPSIE	RES	1.F	45	42	35	41.8	42.3	29.8	41.2	31.5	34.8	34.2	36.5	42.3	41.4	39.4	40.0	42.3	40.2	36.8	36.8
R08988	104 NINTH AV CAMPSIE	RES	0.F	45	42	35	41.2	40.2	29.2	38.6	28.6	34.2	32.6	35.3	40.2	39.3	37.3	38.0	40.8	38.0	34.8	34.8
R08989	100 NINTH AV CAMPSIE	RES	0.F	45	42	35	41.1	39.7	29.1	37.8	27.9	34.1	32.2	35.1	40.2	39.1	37.0	37.5	40.5	37.5	34.6	34.6
R08990	98 NINTH AV CAMPSIE	RES	0.F	45	42	35	39.9	38.5	27.9	36.6	26.8	32.9	31.0	33.9	38.9	37.9	35.7	36.3	39.3	36.3	33.4	33.4
R08991	89 NINTH AV CAMPSIE	RES	0.F	45	42	35	38.7	38.5	26.7	37.2	27.6	31.7	30.7	33.2	38.2	37.6	35.4	36.1	38.6	36.2	33.0	33.0
R08991	89 NINTH AV CAMPSIE	RES	1.F	45	42	35	40.9	41.0	28.9	39.7	30.1	33.9	33.0	35.4	40.7	40.0	37.9	38.6	41.0	38.7	35.4	35.4
R08992	87 NINTH AV CAMPSIE	RES	0.F	45	42	35	39.5	38.9	27.5	37.4	27.8	32.5	31.2	33.8	39.4	38.5	36.2	36.6	39.3	36.8	33.9	33.9
R08993	85 NINTH AV CAMPSIE	RES	0.F	45	42	35	38.0	39.6	26.0	38.8	29.2	31.0	31.3	33.2	39.2	38.5	36.4	37.2	39.1	37.4	33.8	33.8
R08993	85 NINTH AV CAMPSIE	RES	1.F	45	42	35	39.5	42.7	27.5	42.1	32.5	32.5	34.0	35.6	42.0	41.3	39.4	40.4	41.8	40.6	36.5	36.5
R08994	83 NINTH AV CAMPSIE	RES	0.F	45	42	35	39.5	42.1	27.5	41.4	31.8	32.5	33.5	35.2	42.5	41.4	39.4	40.2	41.7	40.4	36.5	36.5
R08995	2 THIRD AV CAMPSIE	RES	0.F	45	42	35	41.1	40.8	29.1	39.4	29.7	34.1	33.0	35.5	41.1	40.2	38.1	38.6	41.1	38.7	35.5	35.5
R08996	2 THIRD AV CAMPSIE	RES	0.F	45	42	35	39.1	40.3	27.1	39.4	29.8	32.1	32.1	34.2	41.1	40.0	37.9	38.5	40.3	38.7	35.1	35.1
R08996	2 THIRD AV CAMPSIE	RES	1.F	45	42	35	41.4	43.8	29.4	43.2	33.7	34.4	35.4	37.1	44.6	43.5	41.4	42.2	43.6	42.4	38.4	38.4
R08997	81 NINTH AV CAMPSIE	RES	0.F	45	42	35	40.8	43.3	28.8	42.6	33.1	33.8	34.8	36.5	42.9	42.2	40.1	41.0	42.6	41.2	37.4	37.4
R08998	79 NINTH AV CAMPSIE	RES	0.F	45	42	35	39.8	43.1	27.8	42.6	33.1	32.8	34.5	36.0	43.9	42.8	40.7	41.4	42.7	41.7	37.7	37.7
R08998	79 NINTH AV CAMPSIE	RES	1.F	45	42	35	42.5	47.3	30.5	46.9	37.5	35.5	38.5	39.6	47.6	46.7	44.6	45.6	46.5	45.8	41.5	41.5
R08999	77 NINTH AV CAMPSIE	RES	0.F	45	42	35	42.0	44.3	30.0	43.6	34.1	35.0	35.9	37.6	45.0	43.9	41.8	42.6	44.1	42.8	38.9	38.9
R09000	75 NINTH AV CAMPSIE	RES	0.F	45	42	35	43.3	44.4	31.3	43.4	34.0	36.3	36.3	38.3	45.4	44.3	42.0	42.7	44.5	42.8	39.3	39.3
R09001	96 NINTH AV CAMPSIE	RES	0.F	45	42	35	38.8	37.6	26.8	35.8	25.8	31.8	30.0	32.8	37.9	36.8	34.8	35.5	38.3	35.4	32.3	32.3
R09002	94 NINTH AV CAMPSIE	RES	0.F	45	42	35	38.7	37.3	26.7	35.5	25.6	31.7	29.9	32.7	37.7	36.7	34.6	35.0	38.1	35.1	32.2	32.2
R09002	94 NINTH AV CAMPSIE	RES	1.F	45	42	35	42.2	41.4	30.2	39.8	29.9	35.2	33.7	36.4	41.5	40.5	38.6	39.2	41.9	39.2	36.0	36.0
R09003	90 NINTH AV CAMPSIE	RES	0.F	45	42	35	44.0	43.1	32.0	41.4	31.6	37.0	35.4	38.1	43.4	42.4	40.3	40.9	43.6	40.9	37.8	37.8

R09003	90 NINTH AV CAMPSIE	RES	1.F	45	42	35	47.2	47.3	35.2	46.1	36.4	40.2	39.4	41.7	47.2	46.3	44.3	45.1	47.4	45.2	41.7	41.7
R09004	4 HARCOURT AV CAMPSIE	RES	0.F	45	42	35	41.7	40.7	29.7	39.1	29.3	34.7	33.1	35.8	41.2	40.2	38.0	38.5	41.4	38.6	35.6	35.6
R09005	2 HARCOURT AV CAMPSIE	RES	0.F	45	42	35	42.9	41.4	30.9	39.5	29.5	35.9	34.0	36.8	42.1	41.0	38.8	39.3	42.3	39.3	36.4	36.4
R09006	86 NINTH AV CAMPSIE	RES	0.F	45	42	35	43.7	43.6	31.7	42.3	32.6	36.7	35.7	38.2	43.7	42.8	40.7	41.3	43.8	41.4	38.2	38.2
R09006	86 NINTH AV CAMPSIE	RES	1.F	45	42	35	46.9	48.5	34.9	47.7	38.1	39.9	40.2	42.1	48.3	47.5	45.5	46.3	48.2	46.5	42.7	42.7
R09006	86 NINTH AV CAMPSIE	RES	2.F	45	42	35	50.7	51.8	38.7	50.8	41.4	43.7	43.7	45.7	51.9	51.2	48.8	49.7	51.6	49.8	46.3	46.3
R09007	86 NINTH AV CAMPSIE	RES	0.F	45	42	35	42.7	40.9	30.7	38.8	28.8	35.7	33.6	36.5	41.6	40.4	38.3	38.6	41.9	38.7	36.1	36.1
R09007	86 NINTH AV CAMPSIE	RES	1.F	45	42	35	45.4	44.0	33.4	42.1	32.2	38.4	36.5	39.4	44.5	43.5	41.3	41.8	44.8	41.8	39.0	39.0
R09008	6 HARCOURT AV CAMPSIE	RES	0.F	45	42	35	41.0	40.2	29.0	38.6	28.8	34.0	32.5	35.2	40.6	39.6	37.5	37.9	40.7	38.0	35.1	35.1
R09009	3 HARCOURT AV CAMPSIE	RES	0.F	45	42	35	41.0	39.2	29.0	37.2	27.1	34.0	31.9	34.8	39.8	38.6	36.6	37.1	40.2	37.1	34.2	34.2
R09009	3 HARCOURT AV CAMPSIE	RES	1.F	45	42	35	44.2	44.1	32.2	42.8	33.0	37.2	36.2	38.6	44.4	43.3	41.4	42.1	44.4	42.1	38.7	38.7
R09009	3 HARCOURT AV CAMPSIE	RES	2.F	45	42	35	46.5	46.2	34.5	44.8	34.9	39.5	38.3	40.8	46.7	45.5	43.6	44.3	46.7	44.3	40.9	40.9
R09010	5 HARCOURT AV CAMPSIE	RES	0.F	45	42	35	42.8	40.5	30.8	38.1	27.9	35.8	33.4	36.5	41.4	40.2	38.1	38.5	41.8	38.4	35.7	35.7
R09010	5 HARCOURT AV CAMPSIE	RES	1.F	45	42	35	44.1	43.3	32.1	41.8	31.9	37.1	35.6	38.3	44.4	43.1	41.1	41.3	44.0	41.5	38.5	38.5
R09011	8 HARCOURT AV CAMPSIE	RES	0.F	45	42	35	43.3	41.3	31.3	39.0	28.8	36.3	34.0	37.1	42.0	40.7	38.7	39.3	42.4	39.2	36.2	36.2
R09012	12 LOCH ST CAMPSIE	RES	0.F	45	42	35	34.9	33.6	22.9	31.8	21.9	27.9	26.1	28.9	34.1	33.1	30.9	31.3	34.3	31.4	28.7	28.7
R09013	14 LOCH ST CAMPSIE	RES	0.F	45	42	35	35.8	34.6	23.8	32.8	22.9	28.8	27.0	29.8	35.0	34.0	31.8	32.2	35.3	32.3	29.5	29.5
R09014	16 LOCH ST CAMPSIE	RES	0.F	45	42	35	37.0	35.4	25.0	33.5	23.6	30.0	28.0	30.9	36.3	35.2	33.0	33.2	36.4	33.3	30.7	30.7
R09015	18 LOCH ST CAMPSIE	RES	0.F	45	42	35	39.3	38.3	27.3	36.6	26.8	32.3	30.7	33.4	38.2	37.4	35.3	36.1	38.8	36.0	32.8	32.8
R09015	18 LOCH ST CAMPSIE	RES	1.F	45	42	35	37.4	36.7	25.4	35.2	25.4	30.4	29.0	31.6	37.5	36.4	34.2	34.4	37.3	34.7	31.9	31.9
R09016	9 LOCH ST CAMPSIE	RES	0.F	45	42	35	35.7	34.8	23.7	33.2	23.5	28.7	27.2	29.9	35.8	34.7	32.4	32.5	35.5	32.8	30.2	30.2
R09017	10 LOCH ST CAMPSIE	RES	0.F	45	42	35	35.4	34.4	23.4	32.8	23.0	28.4	26.8	29.5	35.0	34.0	31.8	32.1	35.0	32.3	29.5	29.5
R09018	117 CAMPSIE ST CAMPSIE	RES	0.F	45	42	35	41.0	41.9	29.0	40.9	31.4	34.0	33.8	35.9	42.4	41.4	39.3	39.7	41.9	40.0	36.7	36.7
R09019	115 CAMPSIE ST CAMPSIE	RES	0.F	45	42	35	42.8	42.3	30.8	40.8	31.1	35.8	34.5	37.1	43.3	42.1	40.0	40.0	42.8	40.4	37.6	37.6
R09020	13 THORNCRAFT PDE CAMPSIE	RES	0.F	41	41	35	35.4	32.6	23.4	29.7	19.4	28.4	25.7	29.0	33.8	32.5	30.3	30.7	34.2	30.5	28.0	28.0
R09021	15 THORNCRAFT PDE CAMPSIE	RES	0.F	41	41	35	36.1	33.2	24.1	30.3	19.8	29.1	26.3	29.6	34.9	33.4	31.3	31.7	35.0	31.5	28.8	28.8
R09022	17 THORNCRAFT PDE CAMPSIE	RES	0.F	41	41	35	36.0	33.2	24.0	30.4	20.0	29.0	26.3	29.6	34.9	33.4	31.3	31.7	35.0	31.5	28.8	28.8
R09023	19 THORNCRAFT PDE CAMPSIE	RES	0.F	41	41	35	36.8	33.9	24.8	31.1	20.7	29.8	27.0	30.3	35.6	34.2	32.1	32.4	35.7	32.2	29.5	29.5
R09024	21 THORNCRAFT PDE CAMPSIE	RES	0.F	41	41	35	38.0	34.8	26.0	31.5	20.9	31.0	28.0	31.4	36.8	35.2	33.1	33.4	36.8	33.2	30.6	30.6
R09025	27/13 TUDOR STREET BELMORE	RES	0.F	41	41	35	34.9	32.1	22.9	29.2	18.9	27.9	25.2	28.5	33.3	32.1	29.9	30.3	33.7	30.1	27.5	27.5
R09025	27/13 TUDOR STREET BELMORE	RES	1.F	41	41	35	41.7	37.9	29.7	33.9	22.5	34.7	31.4	35.0	39.2	37.8	35.8	36.1	40.1	35.7	33.4	33.4
R09026	27/13 TUDOR STREET BELMORE	RES	0.F	41	41	35	36.8	33.4	24.8	29.9	19.2	29.8	26.7	30.2	34.8	33.5	31.3	31.7	35.4	31.4	29.0	29.0
R09027	28/11 TUDOR STREET BELMORE	RES	0.F	41	41	35	35.2	32.0	23.2	28.7	18.1	28.2	25.2	28.6	33.2	31.9	29.8	30.2	33.8	29.9	27.4	27.4
R09029	5 FITZROY ST CAMPSIE	RES	0.F	41	41	35	33.0	30.6	21.0	28.1	17.8	26.0	23.5	26.7	31.6	30.4	28.3	28.6	32.0	28.5	25.9	25.9
R09030	3 FITZROY ST CAMPSIE	RES	0.F	41	41	35	32.7	30.3	20.7	27.7	17.5	25.7	23.2	26.4	31.2	30.0	27.9	28.2	31.6	28.1	25.6	25.6
R09031	1 FITZROY ST CAMPSIE	RES	0.F	41	41	35	33.3	30.5	21.3	27.7	17.4	26.3	23.6	26.9	31.6	30.3	28.2	28.5	32.1	28.4	25.9	25.9
R09032	1/17 TUDOR STREET BELMORE	RES	0.F	41	41	35	32.8	30.3	20.8	27.7	17.4	25.8	23.2	26.4	31.4	30.1	28.0	28.3	31.7	28.2	25.7	25.7
R09033	1/17 TUDOR STREET BELMORE	RES	0.F	41	41	35	35.3	32.4	23.3	29.4	19.0	28.3	25.5	28.8	33.6	32.3	30.2	30.5	34.1	30.3	27.8	27.8
R09034	26/15 TUDOR STREET BELMORE	RES	0.F	41	41	35	36.2	32.6	24.2	28.9	17.9	29.2	26.0	29.6	34.0	32.6	30.5	30.9	34.7	30.5	28.2	28.2
R09035	84 NINTH AV CAMPSIE	RES	0.F	45	42	35	42.9	42.8	30.9	41.6	31.9	35.9	35.0	37.4	43.1	42.2	40.1	40.7	43.1	40.8	37.5	37.5
R09036	80 NINTH AV CAMPSIE	RES	0.F	45	42	35	42.7	47.4	30.7	47.0	37.5	35.7	38.6	39.7	46.1	45.7	43.8	44.9	46.0	45.1	41.0	41.0
R09036	80 NINTH AV CAMPSIE	RES	1.F	45	42	35	46.6	50.2	34.6	49.7	40.3	39.6	41.6	43.0	48.8	48.7	46.5	47.7	49.0	47.9	43.9	43.9
R09037	76 NINTH AV CAMPSIE	RES	0.F	45	42	35	46.7	48.6	34.7	47.8	38.2	39.7	40.2	42.1	49.0	47.9	45.9	46.8	48.4	46.9	42.9	42.9
R09037	76 NINTH AV CAMPSIE	RES	1.F	45	42	35	49.1	52.0	37.1	51.4	42.0	42.1	43.5	45.1	52.8	51.7	49.6	50.4	51.7	50.6	46.6	46.6
R09038	76 NINTH AV CAMPSIE	RES	0.F	45	42	35	44.4	42.9	32.4	41.0	31.3	37.4	35.5	38.4	43.2	42.4	40.0	40.7	43.7	40.6	37.7	37.7
R09038	76 NINTH AV CAMPSIE	RES	1.F	45	42	35	41.9	41.7	29.9	40.3	30.6	34.9	33.8	36.3	42.2	41.1	39.0	39.7	42.1	39.8	36.4	36.4
R09039	78 NINTH AV CAMPSIE	RES	0.F	45	42	35	45.8	48.6	33.8	48.0	38.6	38.8	40.2	41.8	49.5	48.6	46.2	47.1	48.3	47.2	43.3	43.3
R09040	76 NINTH AV CAMPSIE	RES	0.F	45	42	35	45.5	45.1	33.5	43.8	34.2	38.5	37.5	40.0	46.7	45.5	43.2	43.9	45.9	43.8	40.4	40.4
R09041	76 NINTH AV CAMPSIE	RES	0.F	45	42	35	42.1	40.5	30.1	38.6	28.8	35.1	33.2	36.0	41.2	40.2	37.9	38.5	41.4	38.4	35.6	35.6
R09041	76 NINTH AV CAMPSIE	RES	1.F	45	42	35	43.8	44.0	31.8	42.8	33.2	36.8	36.1	38.4	44.8	43.7	41.5	42.2	44.3	42.3	38.8	38.8
R09042	72 NINTH AV CAMPSIE	RES	0.F	45	42	35	45.8	45.8	33.8	44.5	34.9	38.8	38.0	40.3	46.7	45.6	43.4	44.0	46.2	44.1	40.7	40.7
R09042	72 NINTH AV CAMPSIE	RES	1.F	45	42	35	48.6	50.2	36.6	49.4	39.9	41.6	42.0	43.9	50.8	49.9	47.6	48.5	50.1	48.6	44.8	44.8
R09043	70 NINTH AV CAMPSIE	RES	0.F	45	42	35	47.7	46.5	35.7	44.8	35.0	40.7	39.0	41.8	47.1	46.1	43.9	44.6	47.3	44.5	41.4	41.4
R09043	70 NINTH AV CAMPSIE	RES	1.F	45	42	35	51.7	50.5	39.7	48.7	38.9	44.7	43.0	45.7	50.7	49.8	47.6	48.4	51.2	48.3	45.2	45.2
R09044	68 NINTH AV CAMPSIE	RES	0.F	45	42	35	58.0	53.6	46.0	48.6	35.8	51.0	47.5	51.2	52.2	51.8	49.7	50.4	55.6	49.5	48.4	48.4
R09044	68 NINTH AV CAMPSIE	RES	1.F	45	42	35	58.5	54.5	46.5	50.3	38.6	51.5	48.2	51.8	54.4	53.4	51.4	52.1	56.5	51.4	49.5	49.5
R09045	66 NINTH AV CAMPSIE	RES	0.F	45	42	35	57.7	53.3	45.7	48.2	35.1	50.7	47.2	50.9	51.0	51.0	49.0	49.7	55.2	48.7	47.9	47.9
R09045	66 NINTH AV CAMPSIE	RES	1.F	45	42	35	58.6	54.5	46.6	50.1	38.2	51.6	48.2	51.9	52.8	52.5	50.5	51.3	56.3	50.4	49.1	49.1
R09046	71 NINTH AV CAMPSIE	RES	0.F	45	42	35	42.2	43.1	30.2	42.1	32.6	35.2	35.0	37.1	44.0	42.9	40.8	41.4	43.3	41.5	38.0	38.0
R09046	71 NINTH AV CAMPSIE	RES	1.F	45	42	35	44.6	47.2	32.6	46.5	37.0	37.6	38.7	40.4	47.9	46.8	44.7	45.6	46.9	45.7	41.6	41.6
R09046	71 NINTH AV CAMPSIE	RES	2.F	45	42	35	49.6	50.5	37.6	49.6	40.0	42.6	42.5	44.6	51.0	50.0	47.9	48.8	50.6	48.8	45.0	45.0
R09047	67 NINTH AV CAMPSIE	RES	0.F	45	42	35	45.3	44.6	33.3	43.0	33.2	38.3	36.9	39.5	44.3	43.5	41.4	42.2	44.9	42.2	39.0	39.0
R09047	67 NINTH AV CAMPSIE	RES	1.F	45	42	35	48.4	48.5	36.4	47.2	37.5	41.4	40.5	42.9	47.9	47.2	45.2	46.2	48.5	46.1	42.6	42.6
R09048	63 NINTH AV CAMPSIE	RES	0.F	45	42	35	46.6	45.2	34.6	43.3	33.5	39.6	37.7	40.6	45.2	44.4	42.2	42.9	45.9	42.8	39.9	39.9
R09048	63 NINTH AV CAMPSIE	RES	1.F	45	42	35	50.7	49.6	38.7	47.8	38.0	43.7	42.0	44.8	49.3	48.5	46.4	47.3	50.1	47.2	44.0	44.0
R09049	61 NINTH AV CAMPSIE	RES	0.F	45	42	35	45.9	44.5	33.9	42.6	32.7	38.9	37.0	39.9	44.6	43.7	41.5	42.2	45.2	42.1	39.2	39.2

R09050	4 FOURTH AV CAMPSIE	RES	0.F	45	42	35	47.6	45.9	35.6	44.0	34.1	40.6	38.7	41.5	46.7	45.6	43.4	44.0	46.9	43.9	41.0	41.0
R09050	4 FOURTH AV CAMPSIE	RES	1.F	45	42	35	50.2	48.9	38.2	47.1	37.3	43.2	41.5	44.3	49.1	48.3	46.0	46.6	49.6	46.6	43.7	43.7
R09050	4 FOURTH AV CAMPSIE	RES	2.F	45	42	35	52.9	51.4	40.9	49.5	39.7	45.9	44.0	46.9	51.3	50.6	48.3	49.1	52.1	48.9	46.1	46.1
R09051	6 FOURTH AV CAMPSIE	RES	0.F	45	42	35	47.8	45.6	35.8	43.2	33.2	40.8	38.5	41.5	46.4	45.3	43.1	43.6	46.8	43.4	40.8	40.8
R09051	6 FOURTH AV CAMPSIE	RES	1.F	45	42	35	49.7	48.4	37.7	46.6	36.9	42.7	41.0	43.8	49.0	48.1	45.8	46.4	49.2	46.3	43.4	43.4
R09051	6 FOURTH AV CAMPSIE	RES	2.F	45	42	35	51.5	50.0	39.5	48.1	38.2	44.5	42.6	45.5	50.5	49.5	47.3	48.0	50.9	47.9	44.9	44.9
R09052	2 FOURTH AV CAMPSIE	RES	0.F	45	42	35	47.3	47.0	35.3	45.6	36.0	40.3	39.2	41.7	47.0	46.3	44.0	44.8	47.3	44.8	41.6	41.6
R09052	2 FOURTH AV CAMPSIE	RES	1.F	45	42	35	50.5	49.9	38.5	48.4	38.7	43.5	42.2	44.8	49.5	48.9	46.6	47.5	50.1	47.4	44.3	44.3
R09053	59 NINTH AV CAMPSIE	RES	0.F	45	42	35	46.0	46.2	34.0	45.0	35.5	39.0	38.4	40.7	45.7	45.2	42.9	43.6	46.1	43.7	40.7	40.7
R09054	5 FOURTH AV CAMPSIE	RES	0.F	45	42	35	52.6	49.5	40.6	46.4	36.0	45.6	42.8	46.1	51.0	49.6	47.5	48.0	51.4	47.6	45.0	45.0
R09054	5 FOURTH AV CAMPSIE	RES	1.F	45	42	35	54.3	52.2	42.3	50.0	40.1	47.3	45.1	48.1	53.0	52.0	49.7	50.4	53.4	50.1	47.3	47.3
R09054	5 FOURTH AV CAMPSIE	RES	2.F	45	42	35	55.1	53.3	43.1	51.2	41.6	48.1	46.1	49.0	53.7	53.0	50.5	51.2	54.2	51.0	48.3	48.3
R09055	3 FOURTH AV CAMPSIE	RES	0.F	45	42	35	51.9	48.8	39.9	45.7	35.4	44.9	42.1	45.4	52.1	50.3	48.1	48.5	51.3	48.2	45.2	45.2
R09056	1 FOURTH AV CAMPSIE	RES	0.F	45	42	35	50.1	47.3	38.1	44.4	34.2	43.1	40.5	43.7	50.3	48.6	46.4	46.7	49.5	46.5	43.5	43.5
R09057	57 NINTH AV CAMPSIE	RES	0.F	45	42	35	48.0	46.6	36.0	44.7	35.0	41.0	39.2	42.0	47.4	46.4	44.1	44.7	47.5	44.6	41.6	41.6
R09058	55 NINTH AV CAMPSIE	RES	0.F	45	42	35	51.5	48.6	39.5	45.7	35.6	44.5	41.8	45.1	49.3	48.3	46.0	46.5	50.1	46.2	43.9	43.9
R09059	43 NINTH AV CAMPSIE	RES	0.F	45	42	35	56.2	54.3	44.2	52.1	42.5	49.2	47.2	50.1	52.0	52.6	49.8	50.9	54.6	50.5	48.5	48.5
R09059	43 NINTH AV CAMPSIE	RES	1.F	45	42	35	56.9	55.2	44.9	53.2	43.6	49.9	48.0	50.9	54.4	54.3	51.5	52.5	55.8	52.2	49.8	49.8
R09059	43 NINTH AV CAMPSIE	RES	2.F	45	42	35	59.9	57.8	47.9	55.5	45.9	52.9	50.7	53.7	56.0	56.3	53.6	54.6	58.4	54.2	52.2	52.2
R09060	45 NINTH AV CAMPSIE	RES	0.F	45	42	35	52.3	49.3	40.3	46.2	35.9	45.3	42.5	45.8	50.1	49.0	46.7	47.3	50.9	47.0	44.5	44.5
R09061	47 NINTH AV CAMPSIE	RES	0.F	45	42	35	50.1	49.4	38.1	47.9	38.5	43.1	41.9	44.4	50.2	49.4	46.8	47.6	50.0	47.5	44.4	44.4
R09062	49 NINTH AV CAMPSIE	RES	0.F	45	42	35	60.4	55.9	48.4	50.7	37.5	53.4	49.8	53.6	55.2	54.5	52.4	53.0	58.1	52.1	50.8	50.8
R09063	51 NINTH AV CAMPSIE	RES	0.F	45	42	35	60.6	56.0	48.6	50.4	36.4	53.6	49.9	53.7	58.4	56.6	54.6	55.0	58.9	54.4	52.0	52.0
R09064	53 NINTH AV CAMPSIE	RES	0.F	45	42	35	52.3	50.6	40.3	48.7	38.6	45.3	43.5	46.3	57.2	54.8	52.8	53.0	54.3	53.0	48.8	48.8
R09065	2 FIFTH AV CAMPSIE	RES	0.F	45	42	35	47.7	45.1	35.7	42.5	32.1	40.7	38.1	41.3	44.6	43.8	41.8	42.3	46.2	42.1	39.8	39.8
R09065	2 FIFTH AV CAMPSIE	RES	1.F	45	42	35	50.3	48.6	38.3	46.7	36.8	43.3	41.3	44.2	49.7	48.5	46.3	46.9	49.7	46.8	43.8	43.8
R09065	2 FIFTH AV CAMPSIE	RES	2.F	45	42	35	52.7	51.0	40.7	49.1	39.2	45.7	43.8	46.6	53.5	51.9	49.7	50.3	52.6	50.1	46.8	46.8
R09066	4 FIFTH AV CAMPSIE	RES	0.F	45	42	35	50.5	48.2	38.5	45.8	35.8	43.5	41.1	44.2	46.7	46.6	44.3	45.2	49.0	44.8	42.6	42.6
R09066	4 FIFTH AV CAMPSIE	RES	1.F	45	42	35	53.3	50.3	41.3	47.3	36.8	46.3	43.5	46.8	48.5	48.4	46.2	47.1	51.4	46.6	44.7	44.7
R09066	4 FIFTH AV CAMPSIE	RES	2.F	45	42	35	54.5	51.6	42.5	48.6	38.1	47.5	44.7	48.0	49.9	49.7	47.6	48.5	52.7	48.0	45.9	45.9
R09067	7 FOURTH AV CAMPSIE	RES	0.F	45	42	35	37.4	38.6	25.4	37.6	28.2	30.4	30.5	32.5	39.2	38.3	36.0	36.8	38.6	36.9	33.3	33.3
R09068	7 FIFTH AV CAMPSIE	RES	0.F	45	42	35	46.3	44.9	34.3	43.1	33.5	39.3	37.6	40.4	47.1	45.8	43.4	44.0	46.3	43.8	40.6	40.6
R09068	7 FIFTH AV CAMPSIE	RES	1.F	45	42	35	47.6	46.4	35.6	44.7	35.1	40.6	39.1	41.8	49.5	47.9	45.6	46.1	48.1	46.0	42.5	42.5
R09069	1 FIFTH AV CAMPSIE	RES	0.F	45	42	35	48.8	48.6	36.8	47.3	37.8	41.8	40.9	43.3	48.2	47.8	45.3	46.3	48.7	46.2	43.1	43.1
R09069	1 FIFTH AV CAMPSIE	RES	1.F	45	42	35	51.8	50.2	39.8	48.3	38.6	44.8	42.9	45.8	50.8	49.9	47.6	48.4	51.2	48.1	45.1	45.1
R09070	37 NINTH AV CAMPSIE	RES	0.F	45	42	35	48.8	48.6	36.8	47.3	37.5	41.8	40.7	43.2	48.0	47.4	45.3	46.3	48.7	46.2	42.7	42.7
R09071	31 NINTH AV CAMPSIE	RES	0.F	45	42	35	46.9	44.4	34.9	41.8	31.7	39.9	37.4	40.6	45.4	44.3	42.0	42.5	45.8	42.3	39.7	39.7
R09071	31 NINTH AV CAMPSIE	RES	1.F	45	42	35	49.7	48.1	37.7	46.2	35.9	42.7	40.6	43.6	48.1	47.0	45.2	46.1	49.0	45.9	42.5	42.5
R09071	31 NINTH AV CAMPSIE	RES	2.F	45	42	35	51.1	50.3	39.1	48.8	38.7	44.1	42.5	45.2	49.8	48.8	47.2	48.3	50.8	48.1	44.2	44.2
R09072	2 SIXTH AV CAMPSIE	RES	0.F	45	42	35	41.0	40.6	29.0	39.2	29.5	34.0	32.8	35.3	42.6	41.0	39.0	38.4	41.4	39.2	36.6	36.6
R09073	4 SIXTH AV CAMPSIE	RES	0.F	45	42	35	39.6	40.6	27.6	39.7	29.9	32.6	32.4	34.5	42.3	40.7	38.9	38.4	40.9	39.2	36.3	36.3
R09074	6 SIXTH AV CAMPSIE	RES	0.F	45	42	35	38.6	40.0	26.6	39.1	29.3	31.6	31.6	33.6	42.5	40.6	38.8	37.8	40.4	39.0	36.2	36.2
R09075	23 NINTH AV CAMPSIE	RES	0.F	45	42	35	41.7	40.8	29.7	39.2	29.3	34.7	33.1	35.8	43.0	41.3	39.3	38.6	41.8	39.4	37.0	37.0
R09076	25 NINTH AV CAMPSIE	RES	0.F	45	42	35	42.2	42.5	30.2	41.3	31.6	35.2	34.5	36.8	42.6	41.7	39.6	40.0	42.5	40.3	37.2	37.2
R09076	25 NINTH AV CAMPSIE	RES	1.F	45	42	35	44.2	45.1	32.2	44.2	34.7	37.2	37.1	39.2	45.5	44.7	42.4	42.4	44.9	43.0	40.2	40.2
R09077	29 NINTH AV CAMPSIE	RES	0.F	45	42	35	42.6	41.9	30.6	40.4	30.7	35.6	34.2	36.8	41.8	41.1	38.8	39.4	42.2	39.5	36.6	36.6
R09078	54 NINTH AV CAMPSIE	RES	0.F	45	42	35	63.3	58.5	51.3	52.2	35.1	56.3	52.5	56.4	54.6	55.3	53.3	54.2	60.5	52.7	52.8	52.8
R09079	52 NINTH AV CAMPSIE	RES	0.F	45	42	35	50.2	47.9	38.2	45.6	35.8	43.2	40.9	44.0	47.0	46.9	44.3	45.1	48.8	44.8	42.6	42.6
R09080	31 CAMPSIE ST CAMPSIE	RES	0.F	45	42	35	56.4	61.8	44.3	61.5	52.5	49.3	53.4	54.3	63.3	62.5	59.7	60.6	61.2	60.7	56.9	56.9
R09080	31 CAMPSIE ST CAMPSIE	RES	1.F	45	42	35	58.5	63.2	46.5	62.8	53.7	51.5	54.7	55.8	63.9	63.2	60.6	61.7	62.5	61.7	57.7	57.7
R09080	31 CAMPSIE ST CAMPSIE	RES	2.F	45	42	35	61.9	63.8	49.9	63.0	53.7	54.9	55.6	57.4	64.1	63.5	61.0	62.0	63.5	62.0	58.3	58.3
R09081	27 CAMPSIE ST CAMPSIE	RES	0.F	45	42	35	52.1	58.8	40.1	58.5	49.2	45.1	49.9	50.6	55.6	56.5	54.1	55.9	56.6	56.0	51.6	51.6
R09081	27 CAMPSIE ST CAMPSIE	RES	1.F	45	42	35	54.6	62.9	42.6	62.7	53.0	47.6	53.5	54.1	59.7	59.7	58.6	60.5	60.9	60.5	54.9	54.9
R09081	27 CAMPSIE ST CAMPSIE	RES	2.F	45	42	35	56.8	63.1	44.8	62.8	53.1	49.8	53.9	54.8	60.2	60.1	58.9	60.7	61.4	60.7	55.3	55.3
R09082	48 NINTH AV CAMPSIE	RES	0.F	45	42	35	61.6	57.7	49.6	53.4	42.2	54.6	51.3	54.9	55.3	55.6	53.2	54.1	59.2	53.2	52.1	52.1
R09083	46 NINTH AV CAMPSIE	RES	0.F	45	42	35	59.7	58.1	47.7	56.2	46.7	52.7	50.9	53.7	55.1	56.2	53.3	54.6	58.2	54.2	52.2	52.2
R09083	46 NINTH AV CAMPSIE	RES	1.F	45	42	35	60.3	58.9	48.3	57.1	47.7	53.3	51.6	54.4	56.1	57.2	54.2	55.4	58.9	55.1	53.0	53.0
R09084	44 NINTH AV CAMPSIE	RES	0.F	45	42	35	50.3	57.9	38.3	57.7	48.9	43.3	49.4	50.0	55.9	57.1	53.5	55.0	55.5	55.1	52.0	52.0
R09085	42 NINTH AV CAMPSIE	RES	0.F	45	42	35	46.2	55.5	34.1	55.4	46.5	39.1	46.9	47.3	53.9	54.7	51.4	52.8	53.2	53.0	49.5	49.5
R09086	38 NINTH AV CAMPSIE	RES	0.F	45	42	35	44.6	46.7	32.6	45.9	36.6	37.6	38.4	40.2	45.2	45.3	42.8	43.9	45.7	44.0	40.6	40.6
R09087	36 NINTH AV CAMPSIE	RES	0.F	45	42	35	43.9	52.1	31.9	51.9	42.6	36.9	43.0	43.6	49.1	49.8	47.6	49.3	49.9	49.5	44.9	44.9
R09088	34 NINTH AV CAMPSIE	RES	0.F	45	42	35	43.9	53.9	31.9	53.8	44.7	36.9	45.0	45.4	50.5	52.0	49.0	50.8	51.2	51.0	47.0	47.0
R09089	32 NINTH AV CAMPSIE	RES	0.F	45	42	35	45.2	51.3	33.2	51.0	41.6	38.2	42.3	43.2	48.9	49.1	47.1	48.8	49.5	48.8	44.2	44.2
R09090	23 CAMPSIE ST CAMPSIE	RES	0.F	45	42	35	48.1	60.7	36.1	60.7	51.7	41.1	51.9	52.1	56.7	58.9	55.5	57.4	57.6	57.6	53.9	53.9
R09090	23 CAMPSIE ST CAMPSIE	RES	1.F	45	42	35	49.5	62.4	37.5	62.3	53.1	42.5	53.3	53.5	58.6	60.1	57.4	59.4	59.5	59.5	55.1	55.1
R09090	23 CAMPSIE ST CAMPSIE	RES	2.F	45	42	35	52.0	62.5	40.0	62.4	53.3	45.0	53.5	53.9	59.0	60.4	57.7	59.5	59.8	59.7	55.4	55.4

R09090	23 CAMPSIE ST CAMPSIE	RES	3.F	45	42	35	57.0	62.9	45.0	62.6	53.4	50.0	54.1	55.0	60.0	60.9	58.3	60.0	60.8	60.1	56.0	56.0
R09091	17 CAMPSIE ST CAMPSIE	RES	0.F	45	42	35	48.6	55.6	36.6	55.4	45.9	41.6	46.5	47.3	53.4	53.3	51.6	53.1	53.8	53.3	48.5	48.5
R09091	17 CAMPSIE ST CAMPSIE	RES	1.F	45	42	35	49.3	56.3	37.3	56.0	46.6	42.3	47.2	48.0	54.4	54.3	52.4	53.7	54.5	53.9	49.5	49.5
R09091	17 CAMPSIE ST CAMPSIE	RES	2.F	45	42	35	50.6	57.2	38.6	57.0	47.7	43.6	48.4	49.2	56.0	56.0	53.5	54.3	55.4	54.8	51.3	51.3
R09091	17 CAMPSIE ST CAMPSIE	RES	3.F	45	42	35	52.4	58.5	40.4	58.2	49.1	45.4	49.8	50.7	58.0	57.8	55.2	55.5	56.8	56.2	53.2	53.2
R09091	17 CAMPSIE ST CAMPSIE	RES	4.F	45	42	35	57.9	59.9	45.9	59.2	50.0	50.9	51.8	53.5	59.9	59.5	56.8	57.1	59.2	57.6	54.9	54.9
R09091	17 CAMPSIE ST CAMPSIE	RES	5.F	45	42	35	58.6	61.2	46.6	60.5	51.3	51.6	52.9	54.5	61.0	60.6	58.0	58.4	60.3	58.9	56.0	56.0
R09091	17 CAMPSIE ST CAMPSIE	RES	6.F	45	42	35	59.1	61.3	47.1	60.6	51.4	52.1	53.1	54.8	62.1	61.3	58.8	59.0	60.9	59.5	56.5	56.5
R09092	20 NINTH AV CAMPSIE	COM	0.F	70	70	70	40.3	55.9	28.3	55.9	46.0	33.3	46.1	46.3	53.0	52.4	51.8	53.7	53.8	53.8	47.4	47.4
R09092	20 NINTH AV CAMPSIE	COM	1.F	70	70	70	38.0	55.7	26.0	55.7	46.0	31.0	46.1	46.2	52.7	52.6	51.5	53.4	53.5	53.4	47.6	47.6
R09093	18 NINTH AV CAMPSIE	COM	0.F	70	70	70	41.0	55.3	29.0	55.3	45.5	34.0	45.7	45.8	53.1	52.4	51.5	53.1	53.3	53.3	47.6	47.6
R09093	18 NINTH AV CAMPSIE	COM	1.F	70	70	70	43.2	56.0	31.2	56.0	46.3	36.2	46.5	46.8	54.1	53.6	52.2	53.6	54.0	53.9	48.8	48.8
R09094	16 NINTH AV CAMPSIE	COM	0.F	70	70	70	40.5	46.9	28.5	46.6	37.0	33.5	37.7	38.6	48.2	46.6	45.0	44.6	46.1	45.6	42.1	42.1
R09094	16 NINTH AV CAMPSIE	COM	1.F	70	70	70	41.9	49.5	29.9	49.3	39.6	34.9	40.2	40.9	50.9	49.3	47.7	47.2	48.7	48.3	44.8	44.8
R09095	132 BEAMISH ST CAMPSIE	COM	0.F	70	70	70	38.6	52.5	26.6	52.5	42.6	31.6	42.8	43.0	58.4	55.8	54.1	50.4	53.7	53.6	51.6	51.6
R09095	132 BEAMISH ST CAMPSIE	COM	1.F	70	70	70	40.0	53.7	28.0	53.6	43.8	33.0	43.9	44.1	58.7	56.2	54.6	51.5	54.4	54.3	52.0	52.0
R09096	134 BEAMISH ST CAMPSIE	COM	0.F	70	70	70	45.8	54.0	33.8	53.9	44.0	38.8	44.5	45.2	60.6	57.9	56.2	51.9	55.7	55.5	53.8	53.8
R09096	134 BEAMISH ST CAMPSIE	COM	1.F	70	70	70	48.1	55.1	36.1	54.9	45.0	41.1	45.7	46.5	61.1	58.5	56.8	53.1	56.5	56.2	54.3	54.3
R09097	15 NINTH AV CAMPSIE	RES	0.F	45	42	35	41.5	43.6	29.5	42.9	33.2	34.5	35.1	36.9	46.5	44.6	42.7	41.2	44.0	42.8	40.3	40.3
R09097	15 NINTH AV CAMPSIE	RES	1.F	45	42	35	42.9	47.7	30.9	47.3	37.6	35.9	38.7	39.9	49.3	47.6	45.9	45.3	47.2	46.4	43.2	43.2
R09097	15 NINTH AV CAMPSIE	RES	2.F	45	42	35	44.6	51.9	32.6	51.7	42.0	37.6	42.6	43.3	53.2	51.5	50.0	49.6	51.1	50.7	47.0	47.0
R09098	11 NINTH AV CAMPSIE	RES	0.F	45	42	35	38.7	40.9	26.7	40.1	30.7	31.7	32.5	34.3	43.4	41.8	39.7	38.3	41.0	39.8	37.4	37.4
R09098	11 NINTH AV CAMPSIE	RES	1.F	45	42	35	39.6	44.0	27.6	43.6	34.1	32.6	35.2	36.4	46.1	44.5	42.5	41.4	43.6	42.8	40.1	40.1
R09098	11 NINTH AV CAMPSIE	RES	2.F	45	42	35	40.9	48.3	28.9	48.1	38.5	33.9	39.1	39.8	50.6	48.9	47.1	45.9	47.8	47.4	44.5	44.5
R09098	11 NINTH AV CAMPSIE	RES	3.F	45	42	35	39.6	52.0	27.6	52.0	42.5	32.6	42.7	42.9	54.7	52.9	51.0	49.5	51.4	51.3	48.5	48.5
R09098	11 NINTH AV CAMPSIE	RES	4.F	45	42	35	40.8	53.3	28.8	53.2	43.8	33.8	44.0	44.2	55.3	53.8	51.8	50.6	52.3	52.2	49.3	49.3
R09098	11 NINTH AV CAMPSIE	RES	5.F	45	42	35	42.4	54.0	30.4	53.9	44.5	35.4	44.7	45.0	56.1	54.5	52.6	51.3	53.0	52.9	50.1	50.1
R09099	118 BEAMISH ST CAMPSIE	RES	0.F	45	42	35	37.2	51.0	25.2	50.9	41.2	30.2	41.3	41.5	57.7	55.1	53.3	48.8	52.6	52.6	50.9	50.9
R09099	118 BEAMISH ST CAMPSIE	RES	1.F	45	42	35	40.3	51.9	28.3	51.8	42.0	33.3	42.3	42.6	58.1	55.5	53.8	49.7	53.2	53.1	51.3	51.3
R09100	112 BEAMISH ST CAMPSIE	COM	0.F	70	70	70	36.2	50.3	24.2	50.2	40.5	29.2	40.6	40.8	57.2	54.5	52.7	48.0	52.0	51.9	50.4	50.4
R09100	112 BEAMISH ST CAMPSIE	COM	1.F	70	70	70	37.7	50.9	25.7	50.9	41.2	30.7	41.3	41.5	57.3	54.7	53.0	48.7	52.3	52.3	50.6	50.6
R09101	3 SIXTH AV CAMPSIE	RES	0.F	45	42	35	42.0	38.9	30.0	35.8	25.2	35.0	32.1	35.5	40.3	38.9	36.8	37.0	40.7	36.9	34.5	34.5
R09101	3 SIXTH AV CAMPSIE	RES	1.F	45	42	35	43.4	41.6	31.4	39.5	29.6	36.4	34.3	37.3	42.0	41.0	38.8	39.4	42.5	39.3	36.5	36.5
R09102	106 BEAMISH ST CAMPSIE	COM	0.F	70	70	70	36.3	49.2	24.3	49.1	39.3	29.3	39.5	39.7	54.4	51.9	50.3	47.0	49.9	49.9	47.7	47.7
R09103	137 BEAMISH ST CAMPSIE	COM	0.F	70	70	70	40.2	40.7	28.2	39.6	29.9	33.2	32.6	34.9	44.2	42.2	40.2	38.5	41.7	40.1	37.9	37.9
R09103	137 BEAMISH ST CAMPSIE	COM	1.F	70	70	70	41.9	44.9	29.9	44.4	34.6	34.9	36.2	37.8	47.9	45.9	44.2	42.8	45.2	44.3	41.6	41.6
R09103	137 BEAMISH ST CAMPSIE	COM	2.F	70	70	70	45.4	46.6	33.4	45.7	35.9	38.4	38.3	40.4	52.2	49.8	48.0	44.7	48.4	47.4	45.6	45.6
R09103	137 BEAMISH ST CAMPSIE	COM	3.F	70	70	70	46.5	48.4	34.5	47.6	37.9	39.5	40.0	41.9	52.9	50.7	48.8	46.4	49.5	48.5	46.4	46.4
R09103	137 BEAMISH ST CAMPSIE	COM	4.F	70	70	70	47.8	50.4	35.8	49.8	40.2	40.8	41.9	43.6	53.8	51.9	49.9	48.3	50.9	49.9	47.5	47.5
R09104	145 BEAMISH ST CAMPSIE	COM	0.F	70	70	70	41.3	47.3	29.3	47.0	37.8	34.3	38.6	39.5	57.5	54.8	52.8	44.4	51.5	51.3	50.7	50.7
R09105	151 BEAMISH ST CAMPSIE	COM	0.F	70	70	70	44.7	49.2	32.7	48.8	39.2	37.7	40.3	41.6	57.4	54.8	52.8	46.8	52.0	51.7	50.6	50.6
R09105	151 BEAMISH ST CAMPSIE	COM	1.F	70	70	70	47.2	50.4	35.2	49.8	40.2	40.2	41.7	43.2	57.5	54.9	53.0	48.1	52.6	52.1	50.8	50.8
R09105	151 BEAMISH ST CAMPSIE	COM	2.F	70	70	70	51.2	52.2	39.2	51.3	41.5	44.2	44.0	46.1	58.0	55.6	53.6	49.9	54.0	52.9	51.4	51.4
R09105	151 BEAMISH ST CAMPSIE	COM	3.F	70	70	70	53.0	53.8	41.0	52.8	43.0	46.0	45.6	47.8	58.4	56.2	54.3	51.6	55.2	53.9	52.0	52.0
R09105	151 BEAMISH ST CAMPSIE	COM	4.F	70	70	70	54.5	55.0	42.5	53.9	44.1	47.5	46.9	49.2	59.2	57.0	55.1	52.9	56.3	54.8	52.7	52.7
R09106	157 BEAMISH ST CAMPSIE	COM	0.F	70	70	70	44.5	47.7	32.5	47.1	37.3	37.5	38.9	40.5	54.9	52.3	50.4	45.5	50.0	49.5	48.1	48.1
R09106	157 BEAMISH ST CAMPSIE	COM	1.F	70	70	70	47.9	49.0	35.9	48.1	38.3	40.9	40.7	42.8	54.3	52.0	50.0	46.7	50.6	49.4	47.7	47.7
R09106	157 BEAMISH ST CAMPSIE	COM	2.F	70	70	70	52.1	51.7	40.1	50.3	40.4	45.1	43.8	46.4	55.6	53.5	51.6	49.4	53.1	51.2	49.3	49.3
R09107	161 BEAMISH ST CAMPSIE	COM	0.F	70	70	70	44.2	55.5	32.2	55.4	45.5	37.2	45.8	46.1	60.0	57.5	56.0	53.3	55.9	55.8	53.3	53.3
R09107	161 BEAMISH ST CAMPSIE	COM	1.F	70	70	70	47.3	56.4	35.3	56.2	46.4	40.3	46.8	47.4	60.0	57.7	56.2	54.2	56.4	56.2	53.4	53.4
R09107	161 BEAMISH ST CAMPSIE	COM	2.F	70	70	70	51.6	57.0	39.6	56.7	46.8	44.6	47.8	48.9	60.3	58.1	56.6	54.8	57.2	56.6	53.8	53.8
R09108	169 BEAMISH ST CAMPSIE	RES	0.F	45	42	35	43.2	57.8	31.2	57.8	48.0	36.2	48.1	48.3	65.8	63.1	61.3	55.5	60.3	60.3	59.0	59.0
R09108	169 BEAMISH ST CAMPSIE	RES	1.F	45	42	35	46.7	58.8	34.7	58.7	49.1	39.7	49.3	49.6	66.3	63.7	61.8	56.4	60.9	60.8	59.5	59.5
R09108	169 BEAMISH ST CAMPSIE	RES	2.F	45	42	35	52.3	59.4	40.3	59.2	49.7	45.3	50.3	51.0	66.4	63.9	61.9	57.0	61.3	61.1	59.7	59.7
R09108	169 BEAMISH ST CAMPSIE	RES	3.F	45	42	35	54.8	60.1	42.8	59.8	50.3	47.8	51.2	52.3	66.6	64.2	62.2	57.7	61.8	61.4	60.0	60.0
R09109	115 CLISSOLD PDE CAMPSIE	COM	0.F	70	70	70	42.1	46.6	30.1	46.2	37.1	35.1	38.1	39.3	50.2	48.6	46.2	43.7	46.6	46.0	44.2	44.2
R09110	113 CLISSOLD PDE CAMPSIE	COM	0.F	70	70	70	43.6	46.6	31.6	46.0	37.1	36.6	38.5	39.9	49.1	48.0	45.2	43.5	46.3	45.2	43.5	43.5
R09111	109 CLISSOLD PDE CAMPSIE	COM	0.F	70	70	70	42.7	45.9	30.7	45.4	36.5	35.7	37.8	39.2	48.6	47.5	44.6	42.6	45.5	44.6	43.0	43.0
R09112	107 CLISSOLD PDE CAMPSIE	RES	0.F	45	42	35	38.9	45.0	26.9	44.7	35.7	31.9	36.4	37.2	48.4	46.8	44.4	41.9	44.7	44.2	42.4	42.4
R09112	107 CLISSOLD PDE CAMPSIE	RES	1.F	45	42	35	46.1	48.4	34.1	47.7	38.3	39.1	40.0	41.7	51.5	49.7	47.6	46.1	48.8	47.6	45.3	45.3
R09113	101 CLISSOLD PDE CAMPSIE	RES	0.F	45	42	35	43.2	45.7	31.2	45.0	35.7	36.2	37.3	39.0	48.1	46.6	44.4	43.1	45.7	44.5	42.2	42.2
R09113	101 CLISSOLD PDE CAMPSIE	RES	1.F	45	42	35	45.8	47.6	33.8	46.8	37.2	38.8	39.2	41.1	50.6	48.8	46.8	45.3	48.1	46.8	44.4	44.4
R09114	99 CLISSOLD PDE CAMPSIE	RES	0.F	45	42	35	43.1	45.0	31.1	44.2	34.7	36.1	36.7	38.5	47.5	45.9	43.8	42.5	45.2	43.9	41.5	41.5
R09115	97 CLISSOLD PDE CAMPSIE	RES	0.F	45	42	35	42.6	43.8	30.6	42.9	33.5	35.6	35.7	37.7	46.8	45.2	42.9	41.5	44.3	42.9	40.7	40.7
R09116	93 CLISSOLD PDE CAMPSIE	RES	0.F	45	42	35	41.1	43.0	29.1	42.3	33.1	34.1	34.9	36.7	45.6	44.2	41.8	40.8	43.2	41.9	39.6	39.6
R09116	93 CLISSOLD PDE CAMPSIE	RES	1.F	45	42	35	43.7	45.7	31.7	45.0	35.6	36.7	37.5	39.2	47.9	46.5	44.3	43.5	45.8	44.5	41.9	41.9

R09117	91 CLISSOLD PDE CAMPSIE	RES	0.F	45	42	35	42.7	43.8	30.7	42.8	33.5	35.7	35.8	37.8	45.3	44.2	41.8	41.5	43.9	42.2	39.5	39.5
R09117	91 CLISSOLD PDE CAMPSIE	RES	1.F	45	42	35	44.4	45.5	32.4	44.5	35.2	37.4	37.5	39.5	47.4	46.1	43.8	43.4	45.8	44.2	41.5	41.5
R09118	89 CLISSOLD PDE CAMPSIE	RES	0.F	45	42	35	42.2	42.8	30.2	41.7	32.4	35.2	34.9	37.1	44.7	43.5	41.0	40.5	43.1	41.3	38.9	38.9
R09119	87 CLISSOLD PDE CAMPSIE	RES	0.F	45	42	35	40.0	41.9	28.0	41.1	31.7	33.0	33.7	35.5	44.5	42.9	40.7	40.1	42.2	41.0	38.2	38.2
R09119	87 CLISSOLD PDE CAMPSIE	RES	1.F	45	42	35	41.8	43.8	29.8	43.1	33.6	34.8	35.5	37.3	46.4	44.8	42.6	42.2	44.2	43.0	40.0	40.0
R09120	37 BROWNING ST CAMPSIE	RES	0.F	45	42	35	38.5	41.4	26.5	40.8	31.4	31.5	32.9	34.5	43.8	42.2	40.1	38.9	41.3	40.3	37.7	37.7
R09120	37 BROWNING ST CAMPSIE	RES	1.F	45	42	35	42.4	44.0	30.4	43.2	33.7	35.4	35.8	37.7	46.3	44.8	42.6	41.6	44.2	42.8	40.3	40.3
R09121	35 BROWNING ST CAMPSIE	RES	0.F	45	42	35	38.6	40.4	26.6	39.7	29.9	31.6	32.0	33.9	43.0	41.2	39.3	38.2	40.8	39.5	36.8	36.8
R09122	34 SHAKESPEARE ST CAMPSIE	RES	0.F	45	42	35	39.7	42.2	27.7	41.5	32.0	32.7	33.7	35.4	44.2	42.7	40.6	39.7	42.1	40.9	38.3	38.3
R09122	34 SHAKESPEARE ST CAMPSIE	RES	1.F	45	42	35	41.4	45.0	29.4	44.5	35.1	34.4	36.4	37.8	47.1	45.6	43.5	42.4	44.7	43.8	41.2	41.2
R09123	32 SHAKESPEARE ST CAMPSIE	RES	0.F	45	42	35	40.1	43.3	28.1	42.7	33.0	33.1	34.5	36.1	46.1	44.1	42.4	41.0	43.5	42.5	39.8	39.8
R09124	30 SHAKESPEARE ST CAMPSIE	RES	0.F	45	42	35	40.2	43.0	28.2	42.4	32.8	33.2	34.4	36.0	46.2	44.2	42.4	40.8	43.4	42.4	39.9	39.9
R09124	30 SHAKESPEARE ST CAMPSIE	RES	1.F	45	42	35	42.0	44.8	30.0	44.2	34.4	35.0	36.1	37.8	48.4	46.3	44.5	42.7	45.4	44.5	41.9	41.9
R09125	28 SHAKESPEARE ST CAMPSIE	RES	0.F	45	42	35	40.2	42.1	28.2	41.3	31.6	33.2	33.6	35.5	45.3	43.4	41.5	39.9	42.7	41.5	39.0	39.0
R09125	28 SHAKESPEARE ST CAMPSIE	RES	1.F	45	42	35	42.3	44.2	30.3	43.4	33.6	35.3	35.6	37.6	47.5	45.4	43.7	42.1	44.9	43.7	41.1	41.1
R09125	28 SHAKESPEARE ST CAMPSIE	RES	2.F	45	42	35	44.3	46.0	32.3	45.2	35.3	37.3	37.5	39.5	49.9	47.7	45.9	43.8	46.9	45.7	43.4	43.4
R09126	26 SHAKESPEARE ST CAMPSIE	RES	0.F	45	42	35	40.8	42.5	28.8	41.7	32.2	33.8	34.2	36.1	45.4	43.7	41.6	40.1	42.9	41.6	39.3	39.3
R09126	26 SHAKESPEARE ST CAMPSIE	RES	1.F	45	42	35	43.1	44.6	31.1	43.8	34.0	36.1	36.2	38.2	47.8	45.8	43.9	42.5	45.3	44.0	41.4	41.4
R09127	24 SHAKESPEARE ST CAMPSIE	RES	0.F	45	42	35	38.5	42.3	26.5	41.8	32.3	31.5	33.6	35.0	45.5	43.6	41.6	39.9	42.4	41.6	39.3	39.3
R09128	22 SHAKESPEARE ST CAMPSIE	RES	0.F	45	42	35	35.8	42.3	23.8	42.1	32.6	28.8	33.3	34.1	46.1	44.1	42.1	39.7	42.4	42.0	39.7	39.7
R09128	22 SHAKESPEARE ST CAMPSIE	RES	1.F	45	42	35	37.9	43.8	25.9	43.5	33.9	30.9	34.7	35.7	48.3	46.0	44.2	41.4	44.3	43.9	41.8	41.8
R09129	20 SHAKESPEARE ST CAMPSIE	RES	0.F	45	42	35	36.0	41.8	24.0	41.6	32.0	29.0	32.8	33.8	47.3	45.0	43.0	39.3	42.9	42.5	40.7	40.7
R09130	18 SHAKESPEARE ST CAMPSIE	RES	0.F	45	42	35	37.5	42.0	25.5	41.6	32.0	30.5	33.1	34.3	47.5	45.2	43.3	39.6	43.2	42.7	41.0	41.0
R09131	16 SHAKESPEARE ST CAMPSIE	RES	0.F	45	42	35	39.9	40.7	27.9	39.7	30.1	32.9	32.6	34.8	47.1	44.7	42.7	38.1	42.8	41.8	40.6	40.6
R09132	27 BROWNING ST CAMPSIE	RES	0.F	45	42	35	37.4	37.8	25.4	36.7	27.2	30.4	29.9	32.1	40.0	38.5	36.3	35.4	38.3	36.4	34.1	34.1
R09133	25 BROWNING ST CAMPSIE	RES	0.F	45	42	35	38.4	37.7	26.4	36.2	26.4	31.4	30.0	32.6	39.6	38.1	36.0	35.7	38.6	36.3	33.6	33.6
R09134	29 BROWNING ST CAMPSIE	RES	0.F	45	42	35	37.3	37.7	25.3	36.6	27.1	30.3	29.8	32.0	39.6	38.2	36.0	35.3	38.1	36.2	33.8	33.8
R09134	29 BROWNING ST CAMPSIE	RES	1.F	45	42	35	39.9	40.7	27.9	39.6	29.9	32.9	32.5	34.7	43.2	41.4	39.5	38.3	41.2	39.6	37.1	37.1
R09135	31 BROWNING ST CAMPSIE	RES	0.F	45	42	35	36.8	38.5	24.8	37.6	28.3	29.8	30.3	32.2	41.0	39.6	37.2	35.7	38.6	37.2	35.1	35.1
R09136	33 BROWNING ST CAMPSIE	RES	0.F	45	42	35	37.6	40.9	25.6	40.3	31.1	30.6	32.5	33.9	42.8	41.5	39.1	38.0	40.4	39.4	37.1	37.1
R09137	28 BROWNING ST CAMPSIE	RES	0.F	36	36	32	38.1	39.1	26.1	38.1	28.8	31.1	31.1	33.1	40.6	39.5	37.0	36.3	39.1	37.3	35.1	35.1
R09137	28 BROWNING ST CAMPSIE	RES	1.F	36	36	32	43.2	42.7	31.2	41.3	31.6	36.2	35.0	37.5	44.2	42.9	40.7	40.1	43.3	40.9	38.6	38.6
R09137	28 BROWNING ST CAMPSIE	RES	2.F	36	36	32	44.4	44.8	32.4	43.7	34.0	37.4	36.8	39.1	46.5	45.0	43.0	42.5	45.2	43.3	40.6	40.6
R09138	34 BROWNING ST CAMPSIE	RES	0.F	36	36	32	36.7	37.9	24.7	37.0	27.8	29.7	29.9	31.9	39.6	38.5	36.0	35.1	37.9	36.2	34.0	34.0
R09139	36 BROWNING ST CAMPSIE	RES	0.F	36	36	32	36.3	38.7	24.3	38.0	29.2	29.3	30.7	32.3	40.6	39.9	36.8	35.2	38.2	36.9	35.4	35.4
R09139	36 BROWNING ST CAMPSIE	RES	1.F	36	36	32	38.1	40.7	26.1	40.0	31.1	31.1	32.6	34.2	43.7	42.4	39.7	37.5	40.6	39.5	38.0	38.0
R09140	38 BROWNING ST CAMPSIE	RES	0.F	36	36	32	35.7	39.9	23.7	39.5	30.3	28.7	31.4	32.6	42.3	40.9	38.6	37.2	39.5	38.8	36.4	36.4
R09140	38 BROWNING ST CAMPSIE	RES	1.F	36	36	32	38.2	41.9	26.2	41.4	32.1	31.2	33.3	34.7	44.0	42.7	40.4	39.3	41.5	40.6	38.2	38.2
R09141	40 BROWNING ST CAMPSIE	RES	0.F	36	36	32	39.6	40.3	27.6	39.2	29.9	32.6	32.3	34.5	41.8	40.7	38.2	37.7	40.4	38.5	36.2	36.2
R09141	40 BROWNING ST CAMPSIE	RES	1.F	36	36	32	41.6	42.8	29.6	41.9	32.4	34.6	34.7	36.7	44.4	43.2	40.9	40.3	42.9	41.2	38.7	38.7
R09142	31 DRYDEN ST CAMPSIE	RES	0.F	36	36	32	37.6	38.7	25.6	37.8	28.6	30.6	30.8	32.8	40.7	39.5	37.0	36.1	38.8	37.2	35.0	35.0
R09142	31 DRYDEN ST CAMPSIE	RES	1.F	36	36	32	42.9	42.3	30.9	40.9	31.3	35.9	34.7	37.2	44.0	42.7	40.5	39.8	43.0	40.6	38.4	38.4
R09143	35 DRYDEN ST CAMPSIE	RES	0.F	36	36	32	36.6	37.9	24.6	37.0	27.7	29.6	29.9	31.8	39.8	38.6	36.1	35.2	37.9	36.3	34.1	34.1
R09144	37 DRYDEN ST CAMPSIE	RES	0.F	36	36	32	35.0	37.5	23.0	36.8	27.7	28.0	29.3	30.9	39.2	38.2	35.5	34.6	37.1	35.8	33.7	33.7
R09145	39 DRYDEN ST CAMPSIE	RES	0.F	36	36	32	36.3	39.0	24.3	38.4	29.0	29.3	30.6	32.2	41.3	39.8	37.6	36.6	39.0	37.9	35.3	35.3
R09145	39 DRYDEN ST CAMPSIE	RES	1.F	36	36	32	39.2	41.4	27.2	40.6	31.1	32.2	33.0	34.8	43.5	42.0	39.9	38.9	41.4	40.1	37.5	37.5
R09146	41 DRYDEN ST CAMPSIE	RES	0.F	36	36	32	39.6	39.9	27.6	38.7	29.2	32.6	32.0	34.3	41.9	40.5	38.2	37.6	40.4	38.5	35.9	35.9
R09146	41 DRYDEN ST CAMPSIE	RES	1.F	36	36	32	41.8	42.3	29.8	41.2	31.6	34.8	34.3	36.5	44.5	43.0	40.8	40.2	42.8	41.0	38.4	38.4
R09147	85 CLISSOLD PDE CAMPSIE	RES	0.F	36	36	32	42.3	42.6	30.3	41.4	31.9	35.3	34.7	37.0	44.7	43.3	41.1	40.7	43.2	41.3	38.6	38.6
R09147	85 CLISSOLD PDE CAMPSIE	RES	1.F	36	36	32	44.9	44.8	32.9	43.5	33.8	37.9	37.0	39.4	46.8	45.4	43.2	42.9	45.5	43.5	40.7	40.7
R09148	83 CLISSOLD PDE CAMPSIE	RES	0.F	36	36	32	41.7	41.7	29.7	40.4	30.9	34.7	33.9	36.3	43.5	42.2	39.9	39.6	42.2	40.2	37.5	37.5
R09149	81 CLISSOLD PDE CAMPSIE	RES	0.F	36	36	32	41.7	41.8	29.7	40.5	31.0	34.7	33.9	36.3	43.4	42.2	39.9	39.7	42.3	40.2	37.5	37.5
R09150	79 CLISSOLD PDE CAMPSIE	RES	0.F	36	36	32	41.6	41.6	29.6	40.3	30.8	34.6	33.8	36.2	43.3	42.0	39.7	39.5	42.1	40.0	37.4	37.4
R09150	79 CLISSOLD PDE CAMPSIE	RES	1.F	36	36	32	44.4	43.9	32.4	42.5	32.9	37.4	36.3	38.8	45.9	44.5	42.2	41.6	44.6	42.4	40.0	40.0
R09151	77 CLISSOLD PDE CAMPSIE	RES	0.F	36	36	32	41.7	41.3	29.7	39.9	30.4	34.7	33.6	36.1	43.3	41.9	39.6	39.2	42.0	39.8	37.3	37.3
R09152	73 CLISSOLD PDE CAMPSIE	RES	0.F	36	36	32	42.0	41.9	30.0	40.7	31.2	35.0	34.2	36.6	43.6	42.4	40.0	39.7	42.4	40.3	37.8	37.8
R09152	73 CLISSOLD PDE CAMPSIE	RES	1.F	36	36	32	44.9	44.6	32.9	43.3	33.6	37.9	36.8	39.3	45.9	44.6	42.5	42.3	45.1	42.9	40.1	40.1
R09152	73 CLISSOLD PDE CAMPSIE	RES	2.F	36	36	32	46.5	45.9	34.5	44.5	34.7	39.5	38.2	40.8	47.6	46.2	44.1	43.8	46.7	44.4	41.7	41.7
R09153	82 CLISSOLD PDE CAMPSIE	RES	0.F	36	36	32	38.7	40.0	26.7	39.1	30.0	31.7	32.1	34.0	41.9	40.9	38.2	37.1	39.9	38.3	36.4	36.4
R09153	82 CLISSOLD PDE CAMPSIE	RES	1.F	36	36	32	42.8	43.6	30.8	42.5	33.3	35.8	35.7	37.8	45.2	44.2	41.6	40.9	43.7	41.9	39.6	39.6
R09154	80 CLISSOLD PDE CAMPSIE	RES	0.F	36	36	32	40.7	41.4	28.7	40.3	31.3	33.7	33.7	35.7	43.9	42.7	40.0	38.8	41.7	40.0	38.2	38.2
R09154	80 CLISSOLD PDE CAMPSIE	RES	1.F	36	36	32	43.4	43.7	31.4	42.5	33.2	36.4	35.9	38.1	45.6	44.4	41.9	41.2	44.1	42.1	39.8	39.8
R09155	76 CLISSOLD PDE CAMPSIE	RES	0.F	36	36	32	37.7	37.6	25.7	36.3	27.3	30.7	30.1	32.4	39.5	38.7	35.7	34.5	37.9	35.7	34.2	34.2
R09155	76 CLISSOLD PDE CAMPSIE	RES	1.F	36	36	32	43.9	42.1	31.9	40.1	30.2	36.9	34.8	37.8	44.3	42.8	40.6	39.9	43.4	40.6	38.4	38.4
R09155	76 CLISSOLD PDE CAMPSIE	RES	2.F	36	36	32	44.1	42.4	32.1	40.4	30.7	37.1	35.1	38.0	44.9	43.3	41.0	40.1	43.7	40.9	39.0	39.0
R09156	70 CLISSOLD PDE CAMPSIE	RES	0.F	36	36	32	42.7	40.5	30.7	38.2	28.1	35.7	33.3	36.4	42.8	41.2	39.1	38.2	42.0	38.9	36.9	36.9

R09156	70 CLISSOLD PDE CAMPSIE	RES	1.F	36	36	32	44.0	42.0	32.0	39.8	29.8	37.0	34.7	37.8	44.3	42.7	40.6	39.7	43.4	40.4	38.4	38.4
R09156	70 CLISSOLD PDE CAMPSIE	RES	2.F	36	36	32	45.0	43.3	33.0	41.3	31.5	38.0	36.0	38.9	45.7	44.1	41.9	41.0	44.6	41.8	39.8	39.8
R09157	79 FREDERICK ST CAMPSIE	RES	0.F	36	36	32	39.9	38.7	27.9	36.9	27.2	32.9	31.2	34.0	41.8	40.1	37.9	36.3	40.0	37.6	35.8	35.8
R09157	79 FREDERICK ST CAMPSIE	RES	1.F	36	36	32	42.7	41.8	30.7	40.2	31.0	35.7	34.4	37.0	44.3	43.0	40.4	38.9	42.6	40.2	38.7	38.7
R09158	77 FREDERICK ST CAMPSIE	RES	0.F	36	36	32	43.3	41.3	31.3	39.2	29.3	36.3	34.1	37.1	43.4	42.0	39.7	38.9	42.6	39.6	37.7	37.7
R09158	77 FREDERICK ST CAMPSIE	RES	1.F	36	36	32	45.3	43.8	33.3	41.9	32.3	38.3	36.5	39.3	45.5	44.2	41.9	41.4	44.8	42.0	39.8	39.8
R09159	75 FREDERICK ST CAMPSIE	RES	0.F	36	36	32	34.3	36.9	22.3	36.3	28.0	27.3	29.3	30.7	41.3	40.0	36.8	32.4	37.1	36.1	35.7	35.7
R09159	75 FREDERICK ST CAMPSIE	RES	1.F	36	36	32	38.8	39.8	26.8	38.8	30.4	31.8	32.3	34.2	43.0	42.0	38.7	35.8	39.9	38.3	37.6	37.6
R09160	73 FREDERICK ST CAMPSIE	RES	0.F	36	36	32	43.4	41.7	31.4	39.6	30.2	36.4	34.5	37.4	46.7	44.7	42.3	38.9	43.7	41.5	40.5	40.5
R09160	73 FREDERICK ST CAMPSIE	RES	1.F	36	36	32	44.4	43.2	32.4	41.4	32.1	37.4	35.9	38.6	47.2	45.5	43.0	40.5	44.7	42.4	41.2	41.2
R09161	71 FREDERICK ST CAMPSIE	RES	0.F	36	36	32	34.0	37.7	22.0	37.2	29.2	27.0	30.2	31.3	45.4	43.4	40.6	32.2	39.6	39.2	39.2	39.2
R09161	71 FREDERICK ST CAMPSIE	RES	1.F	36	36	32	37.9	39.6	25.9	38.7	30.5	30.9	32.1	33.7	45.7	43.9	41.0	35.1	40.9	39.9	39.7	39.7
R09162	65 FREDERICK ST CAMPSIE	RES	0.F	36	36	32	42.3	41.4	30.3	39.9	30.9	35.3	34.2	36.7	45.9	44.3	41.6	38.2	42.9	40.8	40.0	40.0
R09162	65 FREDERICK ST CAMPSIE	RES	1.F	36	36	32	42.9	42.1	30.9	40.6	31.6	35.9	34.8	37.3	46.3	44.7	42.0	39.1	43.4	41.4	40.3	40.3
R09162	65 FREDERICK ST CAMPSIE	RES	2.F	36	36	32	45.9	44.9	33.9	43.3	33.9	38.9	37.5	40.1	47.4	46.1	43.6	42.4	45.9	43.5	41.7	41.7
R09163	66 CLISSOLD PDE CAMPSIE	RES	0.F	36	36	32	39.8	38.5	27.8	36.6	27.1	32.8	31.1	33.9	40.0	38.9	36.4	35.9	39.3	36.5	34.5	34.5
R09163	66 CLISSOLD PDE CAMPSIE	RES	1.F	36	36	32	33.7	37.7	21.7	37.2	28.7	26.7	29.7	30.9	40.5	39.6	36.4	34.1	37.1	36.3	35.1	35.1
R09163	66 CLISSOLD PDE CAMPSIE	RES	2.F	36	36	32	37.7	39.3	25.7	38.4	29.7	30.7	31.5	33.3	42.0	41.0	38.0	35.7	39.2	37.7	36.6	36.6
R09164	64 CLISSOLD PDE CAMPSIE	RES	0.F	36	36	32	33.7	37.0	21.7	36.4	28.0	26.7	29.2	30.4	39.5	38.8	35.4	33.8	36.4	35.4	34.1	34.1
R09164	64 CLISSOLD PDE CAMPSIE	RES	1.F	36	36	32	36.4	38.7	24.4	38.0	29.5	29.4	30.9	32.5	41.7	40.7	37.6	35.8	38.6	37.5	36.1	36.1
R09165	62 CLISSOLD PDE CAMPSIE	RES	0.F	36	36	32	32.7	37.6	20.7	37.3	28.9	25.7	29.7	30.6	39.9	39.3	35.8	34.3	36.6	36.0	34.6	34.6
R09165	62 CLISSOLD PDE CAMPSIE	RES	1.F	36	36	32	35.8	39.3	23.8	38.8	30.3	28.8	31.4	32.6	42.1	41.2	38.0	36.2	38.9	38.0	36.6	36.6
R09166	60 CLISSOLD PDE CAMPSIE	RES	0.F	36	36	32	45.0	42.9	33.0	40.6	30.7	38.0	35.7	38.8	44.4	43.1	40.8	40.6	44.1	40.9	38.7	38.7
R09166	60 CLISSOLD PDE CAMPSIE	RES	1.F	36	36	32	45.8	43.9	33.8	41.8	32.0	38.8	36.7	39.7	45.4	44.2	41.9	41.6	45.1	42.0	39.8	39.8
R09167	58 CLISSOLD PDE CAMPSIE	RES	0.F	36	36	32	42.7	40.6	30.7	38.3	28.4	35.7	33.4	36.5	42.4	41.0	38.7	38.2	41.9	38.7	36.7	36.7
R09167	58 CLISSOLD PDE CAMPSIE	RES	1.F	36	36	32	43.5	41.6	31.5	39.4	29.6	36.5	34.4	37.3	43.5	42.1	39.8	39.3	42.9	39.8	37.8	37.8
R09168	56 CLISSOLD PDE CAMPSIE	RES	0.F	36	36	32	33.7	33.9	21.7	32.7	23.0	26.7	25.9	28.3	37.7	35.7	33.7	32.9	35.3	33.8	30.9	30.9
R09168	56 CLISSOLD PDE CAMPSIE	RES	1.F	36	36	32	39.9	38.9	27.9	37.2	27.5	32.9	31.3	34.0	40.1	38.9	36.7	36.6	39.6	37.0	34.4	34.4
R09169	54 CLISSOLD PDE CAMPSIE	RES	0.F	36	36	32	31.9	32.6	19.9	31.6	22.3	24.9	24.7	26.8	36.5	34.7	32.4	31.9	33.9	32.6	29.6	29.6
R09169	54 CLISSOLD PDE CAMPSIE	RES	1.F	36	36	32	38.5	37.1	26.5	35.3	25.4	31.5	29.7	32.5	38.8	37.4	35.3	35.2	38.2	35.5	32.8	32.8
R09170	67 CLISSOLD PDE CAMPSIE	RES	0.F	36	36	32	42.3	41.5	30.3	40.0	30.4	35.3	33.9	36.5	43.1	41.8	39.5	39.1	42.2	39.7	37.4	37.4
R09170	67 CLISSOLD PDE CAMPSIE	RES	1.F	36	36	32	44.0	43.5	32.0	42.1	32.6	37.0	35.9	38.4	44.9	43.7	41.4	41.1	44.1	41.7	39.3	39.3
R09170	67 CLISSOLD PDE CAMPSIE	RES	2.F	36	36	32	44.8	44.6	32.8	43.3	33.7	37.8	36.8	39.3	46.0	44.8	42.5	42.2	45.1	42.8	40.3	40.3
R09171	44 DRYDEN ST CAMPSIE	RES	0.F	36	36	32	40.2	38.7	28.2	36.8	26.9	33.2	31.3	34.2	40.0	38.8	36.5	36.6	39.7	36.8	34.2	34.2
R09171	44 DRYDEN ST CAMPSIE	RES	1.F	36	36	32	41.9	40.8	29.9	39.1	29.2	34.9	33.2	36.0	42.2	40.8	38.8	38.8	41.7	39.1	36.3	36.3
R09172	40 DRYDEN ST CAMPSIE	RES	0.F	36	36	32	37.1	38.5	25.1	37.6	28.3	30.1	30.4	32.3	40.2	39.1	36.6	36.0	38.5	36.9	34.5	34.5
R09173	36 DRYDEN ST CAMPSIE	RES	0.F	36	36	32	37.2	37.8	25.2	36.8	27.3	30.2	29.9	32.0	39.5	38.2	35.9	35.3	38.1	36.2	33.7	33.7
R09173	36 DRYDEN ST CAMPSIE	RES	1.F	36	36	32	39.8	40.8	27.8	39.8	30.3	32.8	32.7	34.8	42.6	41.2	39.1	38.6	41.1	39.4	36.6	36.6
R09173	36 DRYDEN ST CAMPSIE	RES	2.F	36	36	32	44.4	45.2	32.4	44.2	34.5	37.4	37.1	39.2	46.8	45.3	43.4	43.0	45.5	43.7	40.9	40.9
R09174	45 BURNS ST CAMPSIE	RES	0.F	36	36	32	36.6	37.0	24.6	35.8	26.4	29.6	29.1	31.3	38.7	37.4	35.1	34.7	37.3	35.4	32.8	32.8
R09174	45 BURNS ST CAMPSIE	RES	1.F	36	36	32	38.8	39.7	26.8	38.7	29.3	31.8	31.7	33.8	42.2	40.7	38.4	38.0	40.3	38.7	35.9	35.9
R09175	47 BURNS ST CAMPSIE	RES	0.F	36	36	32	36.6	37.1	24.6	36.0	26.6	29.6	29.2	31.4	38.6	37.5	35.1	34.6	37.3	35.4	33.0	33.0
R09176	65 CLISSOLD PDE CAMPSIE	RES	0.F	36	36	32	42.4	41.0	30.4	39.1	29.3	35.4	33.6	36.4	42.8	41.4	39.2	38.7	42.0	39.3	37.0	37.0
R09177	63 CLISSOLD PDE CAMPSIE	RES	0.F	36	36	32	31.3	38.2	19.3	38.0	28.8	24.3	29.4	30.2	41.3	39.7	37.4	36.5	38.1	37.7	34.9	34.9
R09177	63 CLISSOLD PDE CAMPSIE	RES	1.F	36	36	32	36.3	40.6	24.3	40.2	30.8	29.3	32.0	33.2	43.2	41.6	39.4	38.6	40.5	39.7	36.9	36.9
R09178	61 CLISSOLD PDE CAMPSIE	RES	0.F	36	36	32	42.4	40.9	30.4	39.0	29.2	35.4	33.5	36.4	43.2	41.6	39.5	39.0	42.2	39.6	37.1	37.1
R09179	59 CLISSOLD PDE CAMPSIE	RES	0.F	36	36	32	42.5	40.8	30.5	38.7	28.8	35.5	33.4	36.4	42.8	41.3	39.1	38.5	42.0	39.2	36.9	36.9
R09180	57 CLISSOLD PDE CAMPSIE	RES	0.F	36	36	32	42.6	41.1	30.6	39.2	29.3	35.6	33.7	36.5	42.9	41.4	39.3	38.9	42.2	39.4	37.0	37.0
R09180	57 CLISSOLD PDE CAMPSIE	RES	1.F	36	36	32	43.8	42.6	31.8	40.9	31.0	36.8	35.1	37.9	44.5	42.9	40.9	40.4	43.6	41.0	38.6	38.6
R09181	55 CLISSOLD PDE CAMPSIE	RES	0.F	36	36	32	43.4	42.1	31.4	40.3	30.5	36.4	34.6	37.4	43.4	42.1	40.0	39.9	43.0	40.3	37.7	37.7
R09182	48 BURNS ST CAMPSIE	RES	0.F	36	36	32	37.0	37.5	25.0	36.4	26.9	30.0	29.6	31.8	39.3	38.0	35.7	35.6	37.9	36.1	33.2	33.2
R09183	50 BURNS ST CAMPSIE	RES	0.F	36	36	32	37.6	38.4	25.6	37.3	27.9	30.6	30.4	32.5	40.2	38.9	36.6	36.2	38.7	36.9	34.3	34.3
R09183	50 BURNS ST CAMPSIE	RES	1.F	36	36	32	39.8	40.8	27.8	39.8	30.3	32.8	32.7	34.8	42.7	41.3	39.1	38.8	41.1	39.5	36.7	36.7
R09184	52 BURNS ST CAMPSIE	RES	0.F	36	36	32	37.6	37.2	25.6	35.9	26.4	30.6	29.6	32.0	39.0	37.7	35.4	34.9	37.8	35.6	33.2	33.2
R09185	43 BURNS ST CAMPSIE	RES	0.F	36	36	32	40.4	39.4	28.4	37.7	27.9	33.4	31.8	34.5	41.1	39.7	37.6	37.1	40.3	37.7	35.3	35.3
R09186	41 BURNS ST CAMPSIE	RES	0.F	36	36	32	36.3	37.8	24.3	37.0	27.5	29.3	29.7	31.6	40.5	38.9	36.8	35.6	38.2	36.9	34.4	34.4
R09186	41 BURNS ST CAMPSIE	RES	1.F	36	36	32	40.6	41.3	28.6	40.3	30.7	33.6	33.3	35.5	43.5	42.0	39.8	39.1	41.8	40.0	37.5	37.5
R09187	53 CLISSOLD PDE CAMPSIE	RES	0.F	36	36	32	41.1	40.3	29.1	38.8	29.1	34.1	32.7	35.3	41.8	40.5	38.3	38.2	41.1	38.6	35.9	35.9
R09188	51 CLISSOLD PDE CAMPSIE	RES	0.F	36	36	32	41.1	40.3	29.1	38.7	29.0	34.1	32.7	35.3	41.7	40.4	38.2	38.1	41.0	38.6	35.9	35.9
R09189	49 CLISSOLD PDE CAMPSIE	RES	0.F	36	36	32	41.2	40.3	29.2	38.7	28.9	34.2	32.7	35.4	41.7	40.3	38.2	38.2	41.1	38.6	35.8	35.8
R09190	47 CLISSOLD PDE CAMPSIE	RES	0.F	36	36	32	41.2	40.3	29.2	38.7	28.9	34.2	32.7	35.4	41.7	40.3	38.2	38.2	41.1	38.6	35.8	35.8
R09190	47 CLISSOLD PDE CAMPSIE	RES	1.F	36	36	32	42.2	41.5	30.2	40.0	30.3	35.2	33.9	36.5	43.0	41.7	39.5	39.4	42.2	39.8	37.2	37.2
R09191	45 CLISSOLD PDE CAMPSIE	RES	0.F	36	36	32	40.9	40.2	28.9	38.6	28.9	33.9	32.5	35.1	41.5	40.2	38.1	38.0	40.9	38.5	35.7	35.7
R09192	52 CLISSOLD PDE CAMPSIE	RES	0.F	36	36	32	38.2	37.5	26.2	36.0	26.7	31.2	30.0	32.5	39.3	38.2	35.6	35.0	38.2	35.7	33.7	33.7
R09193	50 CLISSOLD PDE CAMPSIE	RES	0.F	36	36	32	35.9	35.1	23.9	33.5	24.0	28.9	27.6	30.2	37.9	36.4	34.0	33.6	36.3	34.2	31.6	31.6
R09194	46 CLISSOLD PDE CAMPSIE	RES	0.F	36	36	32	44.0	42.1	32.0	40.0	30.2	37.0	34.9	37.9	43.6	42.4	40.1	39.8	43.3	40.2	38.0	38.0

R09194	46 CLISSOLD PDE CAMPSIE	RES	1.F	36	36	32	44.6	43.0	32.6	41.1	31.3	37.6	35.7	38.6	44.6	43.3	41.0	40.7	44.1	41.2	38.9	38.9
R09194	46 CLISSOLD PDE CAMPSIE	RES	2.F	36	36	32	44.5	43.6	32.5	42.1	32.6	37.5	36.1	38.7	45.7	44.4	42.0	41.1	44.5	42.0	40.0	40.0
R09195	55 MOORE ST CAMPSIE	RES	0.F	36	36	32	35.4	37.4	23.4	36.6	27.5	28.4	29.3	31.0	38.9	38.0	35.3	34.7	37.1	35.7	33.3	33.3
R09195	55 MOORE ST CAMPSIE	RES	1.F	36	36	32	40.6	41.7	28.6	40.8	31.7	33.6	33.9	35.8	43.0	42.3	39.5	39.2	41.6	39.9	37.6	37.6
R09196	43 CLISSOLD PDE CAMPSIE	RES	0.F	36	36	32	42.4	41.3	30.4	39.7	29.8	35.4	33.8	36.5	42.6	41.3	39.2	39.2	42.2	39.6	36.8	36.8
R09197	41 CLISSOLD PDE CAMPSIE	RES	0.F	36	36	32	42.8	41.7	30.8	40.0	30.2	35.8	34.2	36.9	43.0	41.7	39.6	39.6	42.6	40.0	37.2	37.2
R09198	39 CLISSOLD PDE CAMPSIE	RES	0.F	36	36	32	41.0	39.5	29.0	37.6	27.9	34.0	32.2	35.0	41.1	39.8	37.5	37.3	40.5	37.7	35.4	35.4
R09198	39 CLISSOLD PDE CAMPSIE	RES	1.F	36	36	32	42.0	41.6	30.0	40.2	30.8	35.0	34.0	36.4	42.7	41.7	39.2	39.1	42.0	39.6	37.2	37.2
R09199	37 CLISSOLD PDE CAMPSIE	RES	0.F	36	36	32	40.7	39.4	28.7	37.7	28.0	33.7	32.0	34.8	41.1	39.8	37.5	37.2	40.4	37.7	35.3	35.3
R09200	35 CLISSOLD PDE CAMPSIE	RES	0.F	36	36	32	41.0	39.6	29.0	37.7	28.0	34.0	32.2	35.0	41.2	39.9	37.6	37.3	40.6	37.8	35.5	35.5
R09201	33 CLISSOLD PDE CAMPSIE	RES	0.F	36	36	32	40.7	39.3	28.7	37.5	27.9	33.7	32.0	34.7	41.1	39.8	37.5	37.1	40.3	37.6	35.3	35.3
R09202	36 CLISSOLD PDE CAMPSIE	RES	0.F	36	36	32	34.9	33.6	22.9	31.9	22.3	27.9	26.2	29.0	36.0	34.6	32.2	31.1	34.7	32.1	30.2	30.2
R09203	38 CLISSOLD PDE CAMPSIE	RES	0.F	36	36	32	38.8	37.3	26.8	35.4	25.5	31.8	29.9	32.8	39.7	38.1	35.9	35.5	38.6	36.0	33.5	33.5
R09204	44 CLISSOLD PDE CAMPSIE	RES	0.F	36	36	32	41.8	39.8	29.8	37.6	27.8	34.8	32.6	35.6	41.4	40.1	37.8	37.5	41.0	37.9	35.7	35.7
R09204	44 CLISSOLD PDE CAMPSIE	RES	1.F	36	36	32	42.5	40.7	30.5	38.6	28.8	35.5	33.4	36.4	42.7	41.3	39.0	38.4	41.9	39.0	36.9	36.9
R09205	40 CLISSOLD PDE CAMPSIE	RES	0.F	36	36	32	35.8	34.0	23.8	31.9	22.0	28.8	26.7	29.7	37.4	35.6	33.4	33.4	35.9	33.5	30.5	30.5
R09206	49 FREDERICK ST CAMPSIE	RES	0.F	36	36	32	41.2	41.2	29.2	40.0	31.3	34.2	33.8	36.0	41.2	41.4	37.8	37.8	40.8	38.3	36.8	36.8
R09206	49 FREDERICK ST CAMPSIE	RES	1.F	36	36	32	41.8	42.2	29.8	41.1	32.4	34.8	34.8	36.8	42.2	42.5	38.8	38.7	41.7	39.3	37.9	37.9
R09207	55 FREDERICK ST CAMPSIE	RES	0.F	36	36	32	36.5	39.2	24.5	38.6	30.5	29.5	31.7	33.0	38.8	40.0	35.1	34.2	37.2	35.6	35.3	35.3
R09207	55 FREDERICK ST CAMPSIE	RES	1.F	36	36	32	39.4	40.9	27.4	40.1	31.8	32.4	33.5	35.1	40.8	41.6	37.2	36.6	39.6	37.7	36.9	36.9
R09208	57 FREDERICK ST CAMPSIE	RES	0.F	36	36	32	33.5	38.4	21.5	38.0	30.2	26.5	30.9	31.7	37.9	39.5	34.1	32.5	35.4	34.5	34.8	34.8
R09208	57 FREDERICK ST CAMPSIE	RES	1.F	36	36	32	36.8	39.6	24.8	39.0	30.8	29.8	32.0	33.4	39.7	40.5	36.0	34.8	37.8	36.3	35.9	35.9
R09209	59 FREDERICK ST CAMPSIE	RES	0.F	36	36	32	34.9	37.9	22.9	37.3	29.4	27.9	30.5	31.7	38.4	39.2	34.5	32.9	36.0	34.7	34.5	34.5
R09209	59 FREDERICK ST CAMPSIE	RES	1.F	36	36	32	36.1	39.7	24.1	39.2	31.0	29.1	32.0	33.2	40.5	40.9	36.6	35.3	38.0	36.9	36.2	36.2
R09210	61 FREDERICK ST CAMPSIE	RES	0.F	36	36	32	34.5	37.8	22.5	37.3	29.4	27.5	30.4	31.6	38.4	39.2	34.4	32.8	35.9	34.6	34.5	34.5
R09210	61 FREDERICK ST CAMPSIE	RES	1.F	36	36	32	35.3	39.8	23.3	39.4	31.2	28.3	32.0	33.0	40.9	41.1	36.9	35.3	38.0	37.2	36.4	36.4
R09211	63 FREDERICK ST CAMPSIE	RES	0.F	36	36	32	34.7	38.4	22.7	37.9	29.7	27.7	30.7	31.8	39.3	39.6	35.4	34.0	36.8	35.7	34.9	34.9
R09212	76 MOORE ST CAMPSIE	RES	0.F	36	36	32	39.9	37.2	27.9	34.5	24.8	32.9	30.4	33.6	39.4	38.2	35.6	34.8	38.8	35.4	33.8	33.8
R09212	76 MOORE ST CAMPSIE	RES	1.F	36	36	32	40.5	39.3	28.5	37.6	28.2	33.5	32.0	34.7	41.9	40.5	38.0	36.8	40.4	37.9	36.1	36.1
R09213	47 FREDERICK ST CAMPSIE	RES	0.F	36	36	32	35.8	39.6	23.8	39.1	30.9	28.8	31.9	33.0	39.3	40.3	35.7	34.7	37.4	36.2	35.6	35.6
R09213	47 FREDERICK ST CAMPSIE	RES	1.F	36	36	32	39.5	40.7	27.5	39.7	31.3	32.5	33.1	35.0	41.2	41.4	37.6	36.8	39.9	37.9	36.8	36.8
R09214	45 FREDERICK ST CAMPSIE	RES	0.F	36	36	32	37.1	39.5	25.1	38.8	30.3	30.1	31.7	33.2	39.6	40.0	36.1	35.5	38.2	36.6	35.4	35.4
R09215	43 FREDERICK ST CAMPSIE	RES	0.F	36	36	32	34.2	38.5	22.2	38.1	29.8	27.2	30.7	31.7	39.5	39.7	35.7	34.4	36.9	36.0	35.0	35.0
R09216	41 FREDERICK ST CAMPSIE	RES	0.F	36	36	32	31.4	38.5	19.4	38.3	30.1	24.4	30.6	31.2	38.9	39.5	35.1	33.9	36.0	35.6	34.8	34.8
R09217	39 FREDERICK ST CAMPSIE	RES	0.F	36	36	32	32.3	38.9	20.3	38.7	30.6	25.3	31.1	31.7	38.8	39.8	35.1	33.8	36.1	35.6	35.2	35.2
R09218	37 FREDERICK ST CAMPSIE	RES	0.F	36	36	32	33.6	33.1	21.6	31.6	22.4	26.6	25.6	28.0	35.1	34.0	31.3	30.2	33.6	31.3	29.6	29.6
R09218	37 FREDERICK ST CAMPSIE	RES	1.F	36	36	32	39.0	39.4	27.0	38.2	29.3	32.0	31.8	33.9	40.9	40.2	37.2	36.2	39.4	37.3	35.7	35.7
R09219	35 FREDERICK ST CAMPSIE	RES	0.F	36	36	32	36.2	39.0	24.2	38.3	29.9	29.2	31.2	32.6	40.8	40.4	36.8	35.1	38.1	36.9	35.8	35.8
R09220	33 FREDERICK ST CAMPSIE	RES	0.F	36	36	32	35.3	33.5	23.3	31.4	21.6	28.3	26.2	29.2	34.9	33.6	31.4	31.1	34.6	31.5	29.3	29.3
R09220	33 FREDERICK ST CAMPSIE	RES	1.F	36	36	32	37.9	36.8	25.9	35.0	25.4	30.9	29.3	32.0	38.3	37.1	34.7	34.4	37.6	34.9	32.6	32.6
R09221	31 FREDERICK ST CAMPSIE	RES	0.F	36	36	32	35.9	38.8	23.9	38.2	29.8	28.9	31.1	32.4	40.7	40.3	36.7	35.2	38.0	36.8	35.6	35.6
R09222	29 FREDERICK ST CAMPSIE	RES	0.F	36	36	32	36.7	35.6	24.7	33.9	24.4	29.7	28.2	30.8	38.5	37.0	34.6	32.9	36.7	34.3	32.7	32.7
R09223	34 CLISSOLD PDE CAMPSIE	RES	0.F	36	36	32	32.8	32.7	20.8	31.4	22.2	25.8	25.1	27.4	34.0	33.1	30.4	29.9	33.0	30.7	28.6	28.6
R09224	32 CLISSOLD PDE CAMPSIE	RES	0.F	36	36	32	35.7	35.3	23.7	33.9	24.9	28.7	27.9	30.2	38.2	36.9	34.1	32.2	36.0	33.8	32.5	32.5
R09224	32 CLISSOLD PDE CAMPSIE	RES	1.F	36	36	32	38.2	38.3	26.2	37.1	28.0	31.2	30.7	32.9	40.3	39.3	36.5	35.2	38.6	36.5	34.9	34.9
R09225	30 CLISSOLD PDE CAMPSIE	RES	0.F	36	36	32	31.7	33.9	19.7	33.2	24.6	24.7	26.1	27.7	37.4	36.3	33.2	29.9	33.9	32.7	31.9	31.9
R09226	28 CLISSOLD PDE CAMPSIE	RES	0.F	36	36	32	37.0	36.2	25.0	34.7	25.5	30.0	28.8	31.3	38.5	37.3	34.6	33.4	37.0	34.5	32.9	32.9
R09226	28 CLISSOLD PDE CAMPSIE	RES	1.F	36	36	32	39.1	39.2	27.1	37.9	29.0	32.1	31.6	33.9	40.5	39.9	36.9	35.9	39.2	37.0	35.4	35.4
R09227	38 FREDERICK ST CAMPSIE	RES	0.F	36	36	32	39.0	40.0	27.0	39.1	30.5	32.0	32.5	34.4	42.5	41.7	38.4	36.5	40.0	38.3	37.2	37.2
R09228	36 FREDERICK ST CAMPSIE	RES	0.F	36	36	32	37.6	38.5	25.6	37.5	29.0	30.6	31.0	32.9	40.5	40.0	36.5	35.6	38.4	36.6	35.2	35.2
R09228	36 FREDERICK ST CAMPSIE	RES	1.F	36	36	32	38.9	40.3	26.9	39.4	30.9	31.9	32.7	34.4	42.1	41.6	38.2	37.3	40.0	38.4	36.9	36.9
R09229	34 FREDERICK ST CAMPSIE	RES	0.F	36	36	32	39.1	40.0	27.1	39.0	30.4	32.1	32.4	34.4	42.3	41.5	38.3	36.5	40.0	38.2	37.0	37.0
R09230	32 FREDERICK ST CAMPSIE	RES	0.F	36	36	32	38.6	37.6	26.6	36.0	26.5	31.6	30.2	32.8	39.7	38.3	36.0	35.5	38.5	36.1	33.8	33.8
R09231	30 FREDERICK ST CAMPSIE	RES	0.F	36	36	32	39.0	39.7	27.0	38.7	30.1	32.0	32.2	34.2	42.1	41.3	38.1	36.3	39.8	38.0	36.8	36.8
R09232	27 CLISSOLD PDE CAMPSIE	RES	0.F	36	36	32	37.1	37.3	25.1	36.1	27.1	30.1	29.7	31.9	39.3	38.3	35.5	34.5	37.6	35.6	33.8	33.8
R09232	27 CLISSOLD PDE CAMPSIE	RES	1.F	36	36	32	41.3	40.9	29.3	39.5	30.2	34.3	33.3	35.8	42.5	41.4	38.8	38.4	41.4	39.1	36.9	36.9
R09233	26 CLISSOLD PDE CAMPSIE	RES	0.F	36	36	32	36.2	36.2	24.2	34.9	25.8	29.2	28.6	30.9	38.4	37.3	34.6	33.3	36.6	34.6	32.9	32.9
R09233	26 CLISSOLD PDE CAMPSIE	RES	1.F	36	36	32	36.1	38.2	24.1	37.5	28.8	29.1	30.4	32.0	40.0	39.4	36.2	34.9	37.7	36.3	34.8	34.8
R09234	24 CLISSOLD PDE CAMPSIE	RES	0.F	36	36	32	37.7	35.6	25.7	33.3	23.3	30.7	28.4	31.5	36.6	35.4	33.2	33.2	36.7	33.4	31.1	31.1
R09235	22 CLISSOLD PDE CAMPSIE	RES	0.F	36	36	32	39.4	38.4	27.4	36.8	27.2	32.4	30.9	33.6	40.8	39.3	37.0	36.0	39.4	37.0	35.0	35.0
R09236	20 CLISSOLD PDE CAMPSIE	RES	0.F	36	36	32	34.9	33.3	22.9	31.3	21.6	27.9	26.0	28.8	34.9	33.6	31.3	31.2	34.4	31.5	29.1	29.1
R09237	18 CLISSOLD PDE CAMPSIE	RES	0.F	36	36	32	37.2	35.2	25.2	33.0	23.1	30.2	28.0	31.0	38.1	36.4	34.2	33.2	36.8	34.0	32.0	32.0
R09238	16 CLISSOLD PDE CAMPSIE	RES	0.F	36	36	32	37.5	35.4	25.5	33.0	23.1	30.5	28.2	31.3	36.9	35.6	33.4	33.2	36.7	33.5	31.2	31.2
R09239	14 CLISSOLD PDE CAMPSIE	RES	0.F	36	36	32	37.0	35.0	25.0	32.7	22.9	30.0	27.8	30.8	36.2	35.0	32.7	33.0	36.2	33.0	30.4	30.4
R09240	12 CLISSOLD PDE CAMPSIE	RES	0.F	36	36	32	31.8	30.1	19.8	28.1	18.2	24.8	22.8	25.7	35.8	33.5	31.4	30.7	33.0	31.3	28.3	28.3
R09241	10 CLISSOLD PDE CAMPSIE	RES	0.F	36	36	32	30.0	29.3	18.0	27.9	18.4	23.0	21.8	24.3	34.9	32.7	30.5	30.3	32.0	30.6	27.1	27.1

R09242	8 CLISSOLD PDE CAMPSIE	RES	0.F	36	36	32	34.8	33.8	22.8	32.1	22.6	27.8	26.3	29.0	36.6	35.0	32.7	31.2	34.9	32.5	30.7	30.7
R09243	6 CLISSOLD PDE CAMPSIE	RES	0.F	36	36	32	35.4	34.3	23.4	32.5	23.0	28.4	26.8	29.5	36.8	35.3	33.0	31.8	35.3	32.8	30.9	30.9
R09244	4 CLISSOLD PDE CAMPSIE	RES	0.F	36	36	32	31.0	29.3	19.0	27.3	17.6	24.0	22.0	24.9	30.6	29.5	27.1	26.8	30.3	27.2	25.1	25.1
R09245	21 CLISSOLD PDE CAMPSIE	RES	0.F	36	36	32	40.2	38.8	28.2	36.9	27.1	33.2	31.3	34.2	41.0	39.5	37.3	36.7	40.0	37.3	35.0	35.0
R09246	23 CLISSOLD PDE CAMPSIE	RES	0.F	36	36	32	40.2	39.0	28.2	37.2	27.6	33.2	31.5	34.3	41.0	39.6	37.3	36.8	40.0	37.4	35.1	35.1
R09247	25 CLISSOLD PDE CAMPSIE	RES	0.F	36	36	32	40.3	39.9	28.3	38.5	29.2	33.3	32.3	34.8	41.2	40.3	37.7	37.4	40.3	38.0	35.7	35.7
R09248	17 FREDERICK ST CAMPSIE	RES	0.F	36	36	32	37.0	35.1	25.0	32.9	23.1	30.0	27.9	30.9	36.2	35.1	32.8	32.8	36.2	33.0	30.7	30.7
R09248	17 FREDERICK ST CAMPSIE	RES	1.F	36	36	32	36.4	36.4	24.4	35.1	26.1	29.4	28.8	31.1	38.5	37.5	34.6	33.5	36.7	34.6	33.0	33.0
R09249	15 FREDERICK ST CAMPSIE	RES	0.F	36	36	32	32.8	37.3	20.8	36.9	28.8	25.8	29.6	30.6	38.3	38.7	34.3	32.2	35.3	34.4	34.1	34.1
R09249	15 FREDERICK ST CAMPSIE	RES	1.F	36	36	32	34.5	38.2	22.5	37.7	29.5	27.5	30.5	31.6	39.4	39.5	35.5	33.5	36.6	35.6	35.0	35.0
R09250	13 FREDERICK ST CAMPSIE	RES	0.F	36	36	32	37.4	37.3	25.4	36.1	27.5	30.4	30.0	32.2	38.8	38.4	34.9	33.6	37.3	34.9	34.0	34.0
R09251	11 FREDERICK ST CAMPSIE	RES	0.F	36	36	32	30.7	36.9	18.7	36.7	28.6	23.7	29.2	29.9	37.0	38.0	33.2	31.5	34.1	33.6	33.4	33.4
R09252	9 FREDERICK ST CAMPSIE	RES	0.F	36	36	32	37.7	38.5	25.7	37.5	28.9	30.7	31.0	32.9	39.4	39.3	35.7	34.7	38.0	35.9	34.8	34.8
R09253	7 FREDERICK ST CAMPSIE	RES	0.F	36	36	32	29.7	37.5	17.7	37.3	29.2	22.7	29.6	30.1	38.0	38.7	34.1	32.1	34.7	34.5	34.1	34.1
R09254	5 FREDERICK ST CAMPSIE	RES	0.F	36	36	32	30.4	36.8	18.4	36.6	28.3	23.4	28.9	29.6	38.0	38.2	34.1	32.0	34.7	34.3	33.6	33.6
R09255	3 FREDERICK ST CAMPSIE	RES	0.F	36	36	32	31.0	36.8	19.0	36.5	28.3	24.0	28.9	29.7	38.1	38.2	34.1	32.2	34.9	34.3	33.6	33.6
R09256	28 FREDERICK ST CAMPSIE	RES	0.F	36	36	32	41.1	40.2	29.1	38.5	29.0	34.1	32.7	35.3	43.4	41.7	39.4	37.7	41.4	39.1	37.4	37.4
R09257	26 FREDERICK ST CAMPSIE	RES	0.F	36	36	32	38.8	39.7	26.8	38.8	30.0	31.8	32.1	34.0	42.0	41.1	38.0	36.4	39.7	38.0	36.7	36.7
R09258	24 FREDERICK ST CAMPSIE	RES	0.F	36	36	32	37.1	36.6	25.1	35.1	26.3	30.1	29.3	31.6	39.0	38.0	35.1	33.9	37.2	35.0	33.4	33.4
R09259	22 FREDERICK ST CAMPSIE	RES	0.F	36	36	32	38.7	39.6	26.7	38.6	29.9	31.7	32.0	33.9	41.8	41.0	37.8	36.2	39.6	37.8	36.5	36.5
R09260	20 FREDERICK ST CAMPSIE	RES	0.F	36	36	32	38.6	40.0	26.6	39.1	30.4	31.6	32.3	34.1	41.8	41.1	37.9	36.5	39.6	38.0	36.6	36.6
R09261	18 FREDERICK ST CAMPSIE	RES	0.F	36	36	32	40.3	39.4	28.3	37.8	28.2	33.3	31.9	34.5	42.8	41.0	38.8	37.1	40.7	38.5	36.7	36.7
R09261	18 FREDERICK ST CAMPSIE	RES	1.F	36	36	32	39.1	39.8	27.1	38.7	29.9	32.1	32.2	34.2	42.0	41.1	38.1	36.6	39.9	38.0	36.6	36.6
R09262	16 FREDERICK ST CAMPSIE	RES	0.F	36	36	32	40.6	41.1	28.6	40.0	31.1	33.6	33.5	35.6	43.0	42.2	39.2	37.9	41.2	39.2	37.7	37.7
R09263	14 FREDERICK ST CAMPSIE	RES	0.F	36	36	32	38.4	39.3	26.4	38.3	29.5	31.4	31.6	33.6	41.5	40.6	37.6	36.1	39.3	37.5	36.1	36.1
R09264	12 FREDERICK ST CAMPSIE	RES	0.F	36	36	32	38.3	39.2	26.3	38.2	29.4	31.3	31.5	33.5	41.4	40.5	37.5	36.0	39.2	37.4	36.0	36.0
R09265	10 FREDERICK ST CAMPSIE	RES	0.F	36	36	32	38.2	39.1	26.2	38.1	29.3	31.2	31.4	33.4	41.2	40.3	37.3	35.9	39.1	37.3	35.8	35.8
R09266	13/6 JOHN STREET CANTERBURY	COM	0.F	70	70	70	35.8	35.6	23.8	34.3	25.2	28.8	28.1	30.4	37.9	36.8	34.0	32.7	36.1	33.9	32.3	32.3
R09267	2A JOHN STREET CANTERBURY	COM	0.F	70	70	70	35.4	35.2	23.4	33.9	25.0	28.4	27.8	30.1	37.3	36.4	33.4	32.1	35.6	33.3	32.0	32.0
R09268	1/24 JEFFREY STREET CANTERBURY	RES	0.F	40	40	35	36.4	36.5	24.4	35.2	25.8	29.4	28.7	31.0	38.9	37.5	35.1	33.9	37.1	35.1	33.1	33.1
R09269	5/26 JEFFREY STREET CANTERBURY	RES	0.F	40	40	35	36.3	36.6	24.3	35.4	26.2	29.3	28.8	31.1	38.5	37.4	34.8	33.8	36.9	34.9	32.9	32.9
R09269	5/26 JEFFREY STREET CANTERBURY	RES	1.F	40	40	35	36.8	37.4	24.8	36.4	27.2	29.8	29.6	31.7	39.7	38.5	35.9	34.7	37.7	36.0	34.0	34.0
R09270	4/28 JEFFREY STREET CANTERBURY	RES	0.F	40	40	35	33.4	33.9	21.4	32.8	23.9	26.4	26.3	28.4	36.9	35.6	32.8	30.8	34.3	32.6	31.2	31.2
R09270	4/28 JEFFREY STREET CANTERBURY	RES	1.F	40	40	35	36.9	37.2	24.9	36.0	26.5	29.9	29.3	31.6	39.2	37.8	35.6	34.7	37.6	35.7	33.4	33.4
R09271	4/28 JEFFREY STREET CANTERBURY	RES	0.F	40	40	35	35.2	34.9	23.2	33.5	24.1	28.2	27.2	29.7	37.2	35.8	33.5	32.4	35.6	33.5	31.4	31.4
R09271	4/28 JEFFREY STREET CANTERBURY	RES	1.F	40	40	35	35.7	36.2	23.7	35.1	25.7	28.7	28.3	30.5	38.0	36.8	34.4	33.5	36.5	34.6	32.4	32.4
R09272	1/32 JEFFREY STREET CANTERBURY	RES	0.F	40	40	35	28.6	32.8	16.6	32.4	23.8	21.6	24.8	25.9	36.5	35.2	32.3	30.1	32.8	32.1	30.6	30.6
R09272	1/32 JEFFREY STREET CANTERBURY	RES	1.F	40	40	35	37.0	36.9	25.0	35.6	26.3	30.0	29.2	31.6	38.9	37.6	35.2	34.3	37.4	35.3	33.2	33.2
R09273	1/32 JEFFREY STREET CANTERBURY	RES	0.F	40	40	35	33.4	35.1	21.4	34.2	25.3	26.4	27.2	28.9	38.1	36.8	34.0	32.5	35.3	34.0	32.2	32.2
R09273	1/32 JEFFREY STREET CANTERBURY	RES	1.F	40	40	35	37.0	37.6	25.0	36.5	27.3	30.0	29.7	31.9	39.5	38.3	35.8	35.0	37.8	36.0	33.8	33.8
R09274	2A JOHN STREET CANTERBURY	RES	0.F	40	40	35	35.2	34.9	23.2	33.5	24.1	28.2	27.2	29.7	37.0	35.7	33.3	32.4	35.5	33.4	31.2	31.2
R09275	14/4 JOHN STREET CANTERBURY	RES	0.F	40	40	35	34.5	34.6	22.5	33.4	24.1	27.5	26.9	29.2	37.3	35.9	33.5	32.2	35.3	33.5	31.4	31.4
R09275	14/4 JOHN STREET CANTERBURY	RES	1.F	40	40	35	35.8	35.6	23.8	34.3	24.8	28.8	27.9	30.3	37.9	36.5	34.2	33.1	36.3	34.2	32.1	32.1
R09276	13/6 JOHN STREET CANTERBURY	RES	0.F	40	40	35	32.9	34.2	20.9	33.3	24.1	25.9	26.2	28.2	37.3	35.8	33.4	32.0	34.7	33.4	31.2	31.2
R09276	13/6 JOHN STREET CANTERBURY	RES	1.F	40	40	35	36.0	36.3	24.0	35.2	26.1	29.0	28.6	30.8	38.4	37.3	34.6	33.5	36.6	34.7	32.8	32.8
R09277	12/8 JOHN STREET CANTERBURY	RES	0.F	40	40	35	32.6	34.1	20.6	33.3	24.1	25.6	26.1	28.0	37.4	35.8	33.4	31.9	34.7	33.4	31.3	31.3
R09278	11/10 JOHN STREET CANTERBURY	RES	0.F	40	40	35	33.0	34.4	21.0	33.6	24.3	26.0	26.4	28.3	37.6	36.0	33.6	32.2	34.9	33.6	31.4	31.4
R09279	10/12 JOHN STREET CANTERBURY	RES	0.F	40	40	35	31.4	34.1	19.4	33.4	24.7	24.4	26.1	27.6	37.3	36.1	33.2	31.5	34.1	33.1	31.4	31.4
R09280	9/14 JOHN STREET CANTERBURY	RES	0.F	40	40	35	31.2	33.9	19.2	33.3	24.6	24.2	26.0	27.4	37.2	36.0	33.1	31.3	34.0	33.0	31.4	31.4
R09280	9/14 JOHN STREET CANTERBURY	RES	1.F	40	40	35	32.2	35.0	20.2	34.4	25.6	25.2	27.0	28.4	38.1	36.9	34.1	32.5	35.1	34.1	32.2	32.2
R09281	8/16 JOHN STREET CANTERBURY	RES	0.F	40	40	35	30.3	33.5	18.3	32.9	24.4	23.3	25.6	26.9	37.0	35.8	32.8	30.8	33.5	32.7	31.2	31.2
R09281	8/16 JOHN STREET CANTERBURY	RES	1.F	40	40	35	32.2	34.9	20.2	34.3	25.5	25.2	26.9	28.4	38.2	36.9	34.1	32.4	35.0	34.0	32.3	32.3
R09282	1/18 JOHN STREET CANTERBURY	RES	0.F	40	40	35	29.6	33.0	17.6	32.5	24.1	22.6	25.2	26.5	36.5	35.5	32.2	29.9	32.8	32.0	30.8	30.8
R09283	2/20 JOHN STREET CANTERBURY	RES	0.F	40	40	35	28.2	32.5	16.2	32.1	23.8	21.2	24.7	25.7	36.2	35.2	31.8	29.2	32.2	31.5	30.5	30.5
R09284	1/24 JOHN STREET CANTERBURY	RES	0.F	40	40	35	27.2	31.3	15.2	30.9	22.6	20.2	23.5	24.6	35.7	34.5	31.3	28.0	31.4	30.8	29.9	29.9
R09284	1/24 JOHN STREET CANTERBURY	RES	1.F	40	40	35	31.2	34.7	19.2	34.1	25.7	24.2	26.8	28.1	37.7	36.8	33.5	31.5	34.3	33.4	32.2	32.2
R09285	3/22 JOHN STREET CANTERBURY	RES	0.F	40	40	35	28.7	32.2	16.7	31.7	23.4	21.7	24.5	25.7	35.8	34.8	31.5	28.9	32.0	31.2	30.2	30.2
R09286	7/34 JEFFREY STREET CANTERBURY	RES	0.F	40	40	35	30.5	33.6	18.5	33.1	24.0	23.5	25.4	26.8	37.8	36.1	33.6	31.7	34.2	33.4	31.4	31.4
R09286	7/34 JEFFREY STREET CANTERBURY	RES	1.F	40	40	35	37.0	37.3	25.0	36.1	26.6	30.0	29.4	31.7	39.2	37.8	35.6	34.9	37.7	35.8	33.4	33.4
R09287	6/36 JEFFREY STREET CANTERBURY	RES	0.F	40	40	35	32.0	35.0	20.0	34.5	25.5	25.0	26.9	28.3	38.4	36.9	34.3	32.9	35.2	34.3	32.2	32.2
R09288	5/38 JEFFREY STREET CANTERBURY	RES	0.F	40	40	35	32.1	35.2	20.1	34.6	25.7	25.1	27.0	28.5	37.9	36.7	33.9	32.8	35.1	34.1	31.9	31.9
R09288	5/38 JEFFREY STREET CANTERBURY	RES	1.F	40	40	35	37.0	37.5	25.0	36.4	27.1	30.0	29.7	31.8	39.1	38.0	35.5	34.9	37.7	35.8	33.5	33.5
R09289	4/1 ROBERT STREET CANTERBURY	RES	0.F	40	40	35	29.9	34.4	17.9	34.0	25.3	22.9	26.2	27.3	37.6	36.4	33.5	32.0	34.2	33.6	31.7	31.7
R09289	4/1 ROBERT STREET CANTERBURY	RES	1.F	40	40	35	36.6	37.3	24.6	36.2	27.1	29.6	29.5	31.6	39.1	38.0	35.4	34.6	37.5	35.6	33.5	33.5
R09290	3/3 ROBERT STREET CANTERBURY	RES	0.F	40	40	35	28.5	33.1	16.5	32.7	24.1	21.5	25.0	26.0	36.6	35.4	32.4	30.5	32.9	32.3	30.7	30.7
R09290	3/3 ROBERT STREET CANTERBURY	RES	1.F	40	40	35	35.6	36.2	23.6	35.1	25.9	28.6	28.4	30.5	38.2	37.0	34.5	33.6	36.5	34.7	32.5	32.5

R09291	2/5 ROBERT STREET CANTERBURY	RES	0.F	40	40	35	27.7	31.8	15.7	31.3	22.7	20.7	23.7	24.9	35.0	33.9	30.9	29.0	31.5	30.8	29.2	29.2
R09291	2/5 ROBERT STREET CANTERBURY	RES	1.F	40	40	35	33.3	34.7	21.3	33.8	24.8	26.3	26.8	28.7	36.7	35.7	32.9	31.8	34.6	33.0	31.2	31.2
R09292	1/7 ROBERT STREET CANTERBURY	RES	0.F	40	40	35	29.5	33.7	17.5	33.3	24.6	22.5	25.5	26.7	36.9	35.7	32.8	31.2	33.5	32.8	31.0	31.0
R09293	31/9A ROBERT STREET CANTERBUF	RES	0.F	40	40	35	29.3	33.1	17.3	32.7	23.7	22.3	24.8	26.1	36.8	35.3	32.7	31.1	33.4	32.7	30.5	30.5
R09294	Y/11 ROBERT STREET CANTERBURY	RES	0.F	40	40	35	28.3	31.2	16.3	30.6	22.2	21.3	23.5	24.8	34.0	33.3	29.8	27.4	30.7	29.6	28.7	28.7
R09294	Y/11 ROBERT STREET CANTERBURY	RES	1.F	40	40	35	33.6	34.9	21.6	34.1	25.1	26.6	27.1	29.0	36.9	35.9	33.1	32.0	34.8	33.2	31.4	31.4
R09295	1/2 ROBERT STREET CANTERBURY	RES	0.F	40	40	35	25.6	31.3	13.6	31.0	22.9	18.6	23.5	24.3	35.1	34.2	30.7	27.8	30.7	30.3	29.5	29.5
R09296	2/73-87 JEFFREY STREET CANTERBU	COM	0.F	70	70	70	32.8	34.6	20.8	33.8	24.9	25.8	26.7	28.4	37.5	36.3	33.5	32.0	34.8	33.5	31.7	31.7
R09296	2/73-87 JEFFREY STREET CANTERBU	COM	1.F	70	70	70	36.6	37.1	24.6	36.0	26.7	29.6	29.3	31.4	38.7	37.6	35.1	34.5	37.3	35.4	33.1	33.1
R09297	151 CANTERBURY ROAD CANTERBU	COM	0.F	70	70	70	31.5	33.5	19.5	32.7	23.8	24.5	25.5	27.2	36.3	35.1	32.3	30.9	33.6	32.3	30.5	30.5
R09297	151 CANTERBURY ROAD CANTERBU	COM	1.F	70	70	70	34.2	35.6	22.2	34.7	25.6	27.2	27.6	29.5	37.9	36.7	34.1	33.1	35.7	34.3	32.1	32.1
R09298	14/121-127 CANTERBURY ROAD CAI	COM	0.F	70	70	70	30.8	32.7	18.8	31.9	23.1	23.8	24.8	26.5	35.6	34.5	31.6	29.8	32.8	31.5	29.9	29.9
R09298	14/121-127 CANTERBURY ROAD CAI	COM	1.F	70	70	70	34.8	35.0	22.8	33.8	24.7	27.8	27.3	29.6	36.8	35.8	33.0	32.0	35.2	33.1	31.3	31.3
R09298	14/121-127 CANTERBURY ROAD CAI	COM	2.F	70	70	70	35.8	36.6	23.8	35.6	26.2	28.8	28.6	30.7	38.1	37.0	34.5	34.0	36.7	34.9	32.5	32.5
R09299	2/71 JEFFREY STREET CANTERBURY	RES	0.F	40	40	35	26.3	31.2	14.3	30.9	22.6	19.3	23.4	24.3	35.2	34.1	30.8	28.0	31.0	30.5	29.4	29.4
R09300	A/69 JEFFREY STREET CANTERBURY	RES	0.F	40	40	35	28.3	31.2	16.3	30.6	21.9	21.3	23.3	24.7	35.0	33.6	30.7	28.4	31.4	30.5	29.0	29.0
R09302	1/78 MINTER STREET CANTERBURY	RES	0.F	40	40	35	27.6	32.1	15.6	31.7	23.1	20.6	24.0	25.0	35.6	34.3	31.4	29.6	32.0	31.4	29.6	29.6
R09303	1/74 MINTER STREET CANTERBURY	RES	0.F	40	40	35	34.1	34.3	22.1	33.1	23.7	27.1	26.5	28.8	36.2	34.9	32.5	31.8	34.7	32.7	30.4	30.4
R09304	B/67 JEFFREY STREET CANTERBURY	RES	0.F	40	40	35	30.1	31.8	18.1	31.0	21.9	23.1	23.8	25.6	34.9	33.4	30.9	29.0	32.1	30.8	29.0	29.0
R09304	B/67 JEFFREY STREET CANTERBURY	RES	1.F	40	40	35	35.3	35.7	23.3	34.6	25.2	28.3	27.8	30.1	37.8	36.4	34.1	33.2	36.1	34.2	32.0	32.0
R09305	2/65 JEFFREY STREET CANTERBURY	RES	0.F	40	40	35	27.0	29.7	15.0	29.1	20.1	20.0	21.6	23.1	34.7	32.8	30.3	27.7	30.7	29.9	28.3	28.3
R09306	1/63 JEFFREY STREET CANTERBURY	RES	0.F	40	40	35	31.9	32.8	19.9	31.8	22.8	24.9	25.0	27.0	35.0	34.0	31.1	29.5	32.8	31.1	29.6	29.6
R09307	13/61 JEFFREY STREET CANTERBUR'	RES	0.F	40	40	35	32.7	33.6	20.7	32.6	23.7	25.7	25.9	27.8	35.7	34.7	31.9	30.6	33.6	31.9	30.2	30.2
R09307	13/61 JEFFREY STREET CANTERBUR'	RES	1.F	40	40	35	35.2	35.1	23.2	33.9	24.8	28.2	27.6	29.9	37.4	36.3	33.5	32.3	35.6	33.5	31.8	31.8
R09308	11/59 JEFFREY STREET CANTERBUR'	RES	0.F	40	40	35	33.1	33.5	21.1	32.4	23.4	26.1	25.9	28.0	36.1	34.9	32.1	30.6	33.9	32.0	30.4	30.4
R09309	10/57 JEFFREY STREET CANTERBUR'	RES	0.F	40	40	35	30.9	33.1	18.9	32.4	23.7	23.9	25.3	26.9	36.1	34.9	32.0	30.3	33.1	31.9	30.3	30.3
R09309	10/57 JEFFREY STREET CANTERBUR'	RES	1.F	40	40	35	35.2	35.8	23.2	34.7	25.5	28.2	27.9	30.1	37.7	36.5	34.0	33.1	36.0	34.2	32.0	32.0
R09310	B/55A JEFFREY STREET CANTERBUI	RES	0.F	40	40	35	33.7	33.9	21.7	32.7	23.7	26.7	26.3	28.5	36.1	35.1	32.2	30.8	34.2	32.2	30.6	30.6
R09310	B/55A JEFFREY STREET CANTERBUI	RES	1.F	40	40	35	35.2	35.8	23.2	34.7	25.5	28.2	27.9	30.1	37.8	36.6	34.1	33.1	36.0	34.2	32.1	32.1
R09311	4/70A MINTER STREET CANTERBUR	RES	0.F	40	40	35	32.0	33.0	20.0	32.0	23.1	25.0	25.2	27.2	35.9	34.7	31.9	30.1	33.3	31.7	30.2	30.2
R09311	4/70A MINTER STREET CANTERBUR	RES	1.F	40	40	35	34.9	35.6	22.9	34.5	25.3	27.9	27.7	29.8	37.5	36.4	33.8	32.8	35.8	34.0	31.9	31.9
R09312	1/68 MINTER STREET CANTERBURY	RES	0.F	40	40	35	35.7	34.6	23.7	33.0	23.6	28.7	27.3	29.9	35.7	34.9	32.2	31.5	35.2	32.3	30.6	30.6
R09312	1/68 MINTER STREET CANTERBURY	RES	1.F	40	40	35	36.8	36.1	24.8	34.6	25.2	29.8	28.6	31.1	37.5	36.5	33.9	33.0	36.6	34.0	32.2	32.2
R09313	3/72 MINTER STREET CANTERBURY	RES	0.F	40	40	35	34.1	34.5	22.1	33.4	24.2	27.1	26.8	28.9	36.6	35.5	32.8	31.7	34.8	32.9	31.0	31.0
R09314	115 CANTERBURY ROAD CANTERBU	COM	0.F	70	70	70	36.6	35.3	24.6	33.5	24.1	29.6	28.0	30.7	36.9	35.8	33.2	32.2	36.1	33.2	31.6	31.6
R09314	115 CANTERBURY ROAD CANTERBU	COM	1.F	70	70	70	37.3	36.6	25.3	35.1	25.4	30.3	29.0	31.6	38.2	36.9	34.6	33.9	37.3	34.8	32.6	32.6
R09315	117 CANTERBURY ROAD CANTERBU	RES	0.F	40	40	35	29.0	31.3	17.0	30.6	21.9	22.0	23.4	25.0	34.3	33.2	30.3	28.2	31.3	30.1	28.7	28.7
R09315	117 CANTERBURY ROAD CANTERBU	RES	1.F	40	40	35	34.3	34.9	22.3	33.9	24.6	27.3	27.0	29.2	36.7	35.5	33.1	32.3	35.1	33.3	31.1	31.1
R09315	117 CANTERBURY ROAD CANTERBU	RES	2.F	40	40	35	36.5	35.7	24.5	34.2	24.6	29.5	28.1	30.7	36.9	35.8	33.4	32.8	36.2	33.6	31.5	31.5
R09316	119 CANTERBURY ROAD CANTERBU	RES	0.F	40	40	35	29.7	32.0	17.7	31.3	22.3	22.7	23.9	25.5	35.1	33.7	31.1	29.2	32.1	31.0	29.3	29.3
R09316	119 CANTERBURY ROAD CANTERBU	RES	1.F	40	40	35	33.5	34.7	21.5	33.8	24.8	26.5	26.9	28.8	36.9	35.8	33.1	32.0	34.8	33.2	31.2	31.2
R09316	119 CANTERBURY ROAD CANTERBU	RES	2.F	40	40	35	35.7	36.4	23.7	35.3	25.9	28.7	28.4	30.6	37.9	36.8	34.4	33.8	36.6	34.7	32.3	32.3
R09317	3/164 CANTERBURY ROAD CANTERE	RES	1.F	40	40	35	27.0	31.9	15.0	31.6	22.8	20.0	23.7	24.7	35.0	33.8	30.9	29.4	31.6	31.0	29.1	29.1
R09318	2/160 CANTERBURY ROAD CANTERE	RES	0.F	40	40	35	31.3	32.8	19.3	31.9	22.5	24.3	24.6	26.6	34.2	33.1	30.7	30.0	32.7	31.1	28.6	28.6
R09318	2/160 CANTERBURY ROAD CANTERE	RES	1.F	40	40	35	35.5	35.0	23.5	33.6	23.9	28.5	27.3	29.8	35.7	34.7	32.5	32.3	35.4	32.9	30.4	30.4
R09319	81/166 CANTERBURY ROAD CANTER	RES	0.F	40	40	35	33.8	34.0	21.8	32.8	23.5	26.8	26.2	28.5	35.0	34.1	31.5	31.1	34.1	31.9	29.7	29.7
R09319	81/166 CANTERBURY ROAD CANTER	RES	1.F	40	40	35	37.5	36.0	25.5	34.1	24.4	30.5	28.6	31.5	36.3	35.5	33.1	32.8	36.6	33.3	31.4	31.4
R09320	7/170 CANTERBURY ROAD CANTERE	RES	0.F	40	40	35	34.1	33.9	22.1	32.6	23.1	27.1	26.2	28.6	34.7	33.8	31.4	30.9	34.1	31.7	29.5	29.5
R09321	6/172 CANTERBURY ROAD CANTERE	RES	0.F	40	40	35	34.2	33.9	22.2	32.5	22.9	27.2	26.1	28.6	34.6	33.7	31.3	30.9	34.1	31.6	29.4	29.4
R09322	174-176 CANTERBURY ROAD CANTE	COM	0.F	70	70	70	35.0	34.4	23.0	33.0	23.7	28.0	26.9	29.4	36.0	35.0	32.4	31.6	34.9	32.5	30.6	30.6
R09322	174-176 CANTERBURY ROAD CANTE	COM	1.F	70	70	70	36.8	35.9	24.8	34.2	24.7	29.8	28.4	31.0	37.0	36.0	33.6	33.0	36.4	33.7	31.7	31.7
R09323	75 MINTER STREET CANTERBURY	RES	0.F	40	40	35	33.3	32.0	21.3	30.2	20.5	26.3	24.5	27.3	32.6	31.6	29.4	28.7	32.6	29.5	27.6	27.6
R09323	75 MINTER STREET CANTERBURY	RES	1.F	40	40	35	34.6	33.6	22.6	31.9	22.4	27.6	26.1	28.8	34.3	33.5	31.0	30.3	34.0	31.1	29.3	29.3
R09324	75 MINTER STREET CANTERBURY	RES	0.F	40	40	35	33.2	32.8	21.2	31.4	21.7	26.2	25.0	27.6	32.7	32.0	29.8	29.5	32.9	30.2	27.9	27.9
R09324	75 MINTER STREET CANTERBURY	RES	1.F	40	40	35	35.6	35.2	23.6	33.8	24.1	28.6	27.4	29.9	35.4	34.6	32.3	32.1	35.4	32.7	30.4	30.4
R09325	75A MINTER STREET CANTERBURY	RES	0.F	40	40	35	33.8	33.3	21.8	31.8	22.3	26.8	25.6	28.2	34.8	33.6	31.2	30.2	33.7	31.3	29.4	29.4
R09325	75A MINTER STREET CANTERBURY	RES	1.F	40	40	35	36.1	35.3	24.1	33.8	24.4	29.1	27.8	30.4	36.7	35.7	33.1	32.4	35.8	33.2	31.4	31.4
R09326	75 MINTER STREET CANTERBURY	RES	0.F	40	40	35	32.3	32.1	20.3	30.8	21.5	25.3	24.5	26.8	34.3	33.0	30.5	29.2	32.6	30.5	28.7	28.7
R09326	75 MINTER STREET CANTERBURY	RES	1.F	40	40	35	35.4	35.7	23.4	34.5	25.2	28.4	27.9	30.1	37.5	36.3	33.8	33.1	36.0	34.0	31.8	31.8
R09327	75 MINTER STREET CANTERBURY	RES	0.F	40	40	35	35.0	34.2	23.0	32.7	23.0	28.0	26.6	29.2	34.9	33.9	31.7	31.3	34.7	32.0	29.7	29.7
R09328	X/81 MINTER STREET CANTERBURY	RES	0.F	40	40	35	31.7	32.3	19.7	31.2	22.3	24.7	24.6	26.7	33.8	33.1	30.1	29.2	32.3	30.3	28.6	28.6
R09329	1/85 MINTER STREET CANTERBURY	RES	0.F	40	40	35	35.4	34.1	23.4	32.2	22.4	28.4	26.6	29.4	33.5	32.9	30.7	30.6	34.4	31.0	29.0	29.0
R09330	2/87 MINTER STREET CANTERBURY	RES	0.F	40	40	35	33.7	33.4	21.7	32.0	22.5	26.7	25.7	28.2	34.9	33.8	31.3	31.0	33.9	31.6	29.2	29.2
R09331	3/89 MINTER STREET CANTERBURY	RES	0.F	40	40	35	28.0	32.1	16.0	31.6	22.9	21.0	23.9	25.1	35.3	34.1	31.2	29.7	31.9	31.2	29.3	29.3
R09332	4/91 MINTER STREET CANTERBURY	RES	0.F	40	40	35	28.1	32.2	16.1	31.7	23.1	21.1	24.1	25.2	35.6	34.4	31.5	29.9	32.1	31.5	29.6	29.6
R09333	1/64 CHURCH STREET CANTERBURY	RES	0.F	40	40	35	34.6	34.2	22.6	32.8	23.4	27.6	26.6	29.0	35.4	34.4	31.9	31.4	34.6	32.2	30.0	30.0

R09334	2/66 CHURCH STREET CANTERBURY	RES	0.F	40	40	35	36.2	34.8	24.2	32.9	23.0	29.2	27.3	30.2	34.4	33.8	31.5	31.5	35.2	31.9	29.8	29.8
R09335	2/62 CHURCH STREET CANTERBURY	RES	0.F	40	40	35	37.3	35.6	25.3	33.5	23.6	30.3	28.2	31.2	35.5	34.7	32.5	32.4	36.2	32.8	30.7	30.7
R09336	1/58 CHURCH STREET CANTERBURY	RES	0.F	40	40	35	37.3	35.5	25.3	33.5	23.6	30.3	28.2	31.2	34.4	34.1	31.8	31.8	36.0	32.2	30.3	30.3
R09337	12/56 CHURCH STREET CANTERBUR'	RES	0.F	40	40	35	34.5	34.2	22.5	32.9	23.2	27.5	26.4	28.9	34.8	33.9	31.6	31.3	34.5	32.0	29.6	29.6
R09338	11/54 CHURCH STREET CANTERBUR'	RES	0.F	40	40	35	34.5	34.3	22.5	32.9	23.3	27.5	26.5	28.9	34.9	33.9	31.7	31.3	34.5	32.0	29.7	29.7
R09338	11/54 CHURCH STREET CANTERBUR'	RES	1.F	40	40	35	37.9	36.8	25.9	35.1	25.4	30.9	29.3	32.0	37.3	36.3	34.1	33.7	37.3	34.4	32.2	32.2
R09339	10/52 CHURCH STREET CANTERBUR'	RES	0.F	40	40	35	34.4	34.3	22.4	33.1	23.6	27.4	26.5	28.9	34.8	34.0	31.6	31.4	34.4	32.0	29.6	29.6
R09340	5/70 CHURCH STREET CANTERBURY	RES	0.F	40	40	35	36.0	34.7	24.0	32.9	23.1	29.0	27.2	30.0	33.7	33.3	31.1	31.1	34.9	31.5	29.5	29.5
R09340	5/70 CHURCH STREET CANTERBURY	RES	1.F	40	40	35	37.7	36.3	25.7	34.4	24.4	30.7	28.8	31.7	35.7	35.0	32.9	32.8	36.7	33.3	31.2	31.2
R09341	6/72 CHURCH STREET CANTERBURY	RES	0.F	40	40	35	35.2	34.3	23.2	32.7	22.9	28.2	26.7	29.3	33.6	33.1	30.9	30.8	34.4	31.3	29.2	29.2
R09341	6/72 CHURCH STREET CANTERBURY	RES	1.F	40	40	35	37.1	36.1	25.1	34.5	24.7	30.1	28.5	31.2	35.4	34.9	32.7	32.8	36.3	33.2	30.9	30.9
R09342	2 BLICK PARADE CANTERBURY	RES	0.F	40	40	35	35.1	34.5	23.1	33.0	23.3	28.1	26.8	29.4	34.3	33.6	31.4	31.2	34.6	31.8	29.6	29.6
R09342	2 BLICK PARADE CANTERBURY	RES	1.F	40	40	35	37.4	36.2	25.4	34.4	24.7	30.4	28.7	31.5	36.3	35.5	33.3	33.0	36.7	33.5	31.5	31.5
R09343	9/50 CHURCH STREET CANTERBURY	RES	0.F	40	40	35	32.8	33.0	20.8	31.9	22.3	25.8	25.1	27.4	34.0	33.0	30.7	30.2	33.2	31.0	28.6	28.6
R09344	1/48 CHURCH STREET CANTERBURY	RES	0.F	40	40	35	34.0	34.0	22.0	32.7	23.1	27.0	26.1	28.5	34.1	33.3	31.1	30.9	34.0	31.5	29.1	29.1
R09345	47 CHURCH STREET HURLSTONE PAI	RES	0.F	40	40	35	29.3	30.7	17.3	29.9	20.7	22.3	22.7	24.6	31.4	30.8	28.1	27.4	30.2	28.5	26.4	26.4
R09345	47 CHURCH STREET HURLSTONE PAI	RES	1.F	40	40	35	34.2	34.8	22.2	33.7	24.2	27.2	26.8	29.0	35.3	34.4	32.1	31.8	34.7	32.6	30.1	30.1
R09346	49 CHURCH STREET HURLSTONE PAI	RES	0.F	40	40	35	33.5	34.0	21.5	32.9	23.3	26.5	26.0	28.3	34.0	33.2	31.1	30.8	33.8	31.6	29.1	29.1
R09347	B/51 CHURCH STREET HURLSTONE F	RES	0.F	40	40	35	37.3	35.7	25.3	33.7	23.8	30.3	28.3	31.2	34.6	34.3	32.0	32.0	36.1	32.4	30.5	30.5
R09348	1/55 CHURCH STREET HURLSTONE P	RES	0.F	40	40	35	37.4	35.7	25.4	33.6	23.7	30.4	28.3	31.3	34.7	34.3	32.1	32.1	36.1	32.4	30.5	30.5
R09348	1/55 CHURCH STREET HURLSTONE P	RES	1.F	40	40	35	38.1	36.4	26.1	34.4	24.4	31.1	29.0	32.0	36.1	35.4	33.2	33.2	37.0	33.5	31.4	31.4
R09349	1/55 CHURCH STREET HURLSTONE P	RES	0.F	40	40	35	38.6	37.0	26.6	35.1	25.2	31.6	29.6	32.5	36.0	35.6	33.4	33.4	37.4	33.7	31.8	31.8
R09350	1/57 CHURCH STREET HURLSTONE P	RES	0.F	40	40	35	28.7	30.1	16.7	29.3	19.8	21.7	22.0	23.9	32.5	31.0	28.8	27.4	30.4	28.9	26.7	26.7
R09351	59A CHURCH STREET HURLSTONE P	RES	0.F	40	40	35	28.8	30.6	16.8	29.8	20.9	21.8	22.7	24.4	32.8	31.8	29.0	27.3	30.4	29.0	27.4	27.4
R09352	1/63 KILBRIDE STREET HURLSTONE I	RES	0.F	40	40	35	34.1	33.4	22.1	31.9	22.2	27.1	25.7	28.3	33.1	32.4	30.2	30.3	33.6	30.7	28.3	28.3
R09352	1/63 KILBRIDE STREET HURLSTONE I	RES	1.F	40	40	35	38.4	37.3	26.4	35.5	25.7	31.4	29.7	32.5	36.8	36.2	34.0	34.0	37.6	34.4	32.2	32.2
R09353	81/61 KILBRIDE STREET HURLSTONE	RES	0.F	40	40	35	37.7	36.0	25.7	33.9	24.0	30.7	28.6	31.6	34.9	34.6	32.3	32.3	36.4	32.6	30.8	30.8
R09354	A/59 KILBRIDE STREET HURLSTONE	RES	0.F	40	40	35	37.7	36.0	25.7	34.1	24.2	30.7	28.7	31.6	35.2	34.8	32.5	32.5	36.5	32.8	30.9	30.9
R09355	1/57 KILBRIDE STREET HURLSTONE I	RES	0.F	40	40	35	37.7	36.1	25.7	34.1	24.2	30.7	28.7	31.6	35.1	34.7	32.5	32.5	36.5	32.8	30.9	30.9
R09356	1/55 KILBRIDE STREET HURLSTONE I	RES	0.F	40	40	35	37.9	36.2	25.9	34.2	24.3	30.9	28.9	31.8	35.3	34.9	32.6	32.6	36.7	33.0	31.1	31.1
R09356	1/55 KILBRIDE STREET HURLSTONE I	RES	1.F	40	40	35	38.6	36.9	26.6	34.9	25.0	31.6	29.6	32.5	36.3	35.7	33.5	33.5	37.4	33.8	31.8	31.8
R09357	84/53 KILBRIDE STREET HURLSTONE	RES	0.F	40	40	35	38.0	36.3	26.0	34.3	24.4	31.0	29.0	31.9	35.4	35.0	32.7	32.7	36.8	33.0	31.1	31.1
R09357	84/53 KILBRIDE STREET HURLSTONE	RES	1.F	40	40	35	38.6	37.0	26.6	35.0	25.1	31.6	29.6	32.5	36.3	35.7	33.5	33.5	37.5	33.9	31.9	31.9
R09358	5/66 ACTON STREET HURLSTONE PA	RES	0.F	40	40	35	36.7	35.6	24.7	33.8	24.1	29.7	28.0	30.8	34.7	34.3	32.0	32.0	35.8	32.4	30.4	30.4
R09359	4/64 ACTON STREET HURLSTONE PA	RES	0.F	40	40	35	36.2	35.4	24.2	33.9	24.2	29.2	27.8	30.4	34.7	34.3	32.0	31.9	35.5	32.4	30.3	30.3
R09360	3/62 ACTON STREET HURLSTONE PA	RES	0.F	40	40	35	35.7	35.2	23.7	33.8	24.1	28.7	27.5	30.0	34.8	34.2	31.9	31.8	35.2	32.4	30.2	30.2
R09361	2/60 ACTON STREET HURLSTONE PA	RES	0.F	40	40	35	35.3	35.1	23.3	33.8	24.2	28.3	27.3	29.8	34.9	34.3	32.0	31.9	35.1	32.5	30.1	30.1
R09362	1/58 ACTON STREET HURLSTONE PA	RES	0.F	40	40	35	35.8	35.4	23.8	34.0	24.4	28.8	27.7	30.2	35.0	34.4	32.2	32.0	35.4	32.7	30.4	30.4
R09363	B/56 ACTON STREET HURLSTONE PA	RES	0.F	40	40	35	35.8	35.4	23.8	34.0	24.4	28.8	27.7	30.2	35.1	34.5	32.2	32.0	35.4	32.7	30.4	30.4
R09364	A/54 ACTON STREET HURLSTONE PA	RES	0.F	40	40	35	33.8	34.2	21.8	33.1	23.5	26.8	26.2	28.5	34.6	33.6	31.5	31.2	34.1	32.0	29.4	29.4
R09365	1/43 CHURCH STREET HURLSTONE P	RES	0.F	40	40	35	37.3	35.7	25.3	33.8	23.9	30.3	28.4	31.2	35.4	34.7	32.5	32.5	36.3	32.8	30.7	30.7
R09365	1/43 CHURCH STREET HURLSTONE P	RES	1.F	40	40	35	38.1	36.5	26.1	34.5	24.6	31.1	29.1	32.0	36.3	35.6	33.4	33.3	37.1	33.7	31.6	31.6
R09366	10/46 CHURCH STREET CANTERBUR'	RES	0.F	40	40	35	35.3	34.6	23.3	33.0	23.3	28.3	26.9	29.5	34.9	34.0	31.8	31.6	34.9	32.1	29.8	29.8
R09366	10/46 CHURCH STREET CANTERBUR'	RES	1.F	40	40	35	37.9	36.2	25.9	34.2	24.2	30.9	28.8	31.8	36.3	35.4	33.3	33.2	36.9	33.5	31.4	31.4
R09367	1/59 ACTON STREET HURLSTONE PA	RES	0.F	40	40	35	36.8	35.9	24.8	34.3	24.6	29.8	28.3	31.0	35.7	35.0	32.8	32.7	36.2	33.2	30.9	30.9
R09368	1/57 ACTON STREET HURLSTONE PA	RES	0.F	40	40	35	35.2	34.4	23.2	32.9	23.1	28.2	26.8	29.4	34.2	33.5	31.3	31.2	34.6	31.7	29.4	29.4
R09369	1/55 ACTON STREET HURLSTONE PA	RES	0.F	40	40	35	35.4	35.4	23.4	34.1	24.5	28.4	27.5	29.9	35.0	34.4	32.1	32.0	35.2	32.7	30.3	30.3
R09370	1/53 ACTON STREET HURLSTONE PA	RES	0.F	40	40	35	31.5	33.5	19.5	32.8	23.3	24.5	25.2	27.0	34.3	33.3	31.1	30.5	33.1	31.6	29.0	29.0
R09373	1/47 ACTON STREET HURLSTONE PA	RES	0.F	40	40	35	29.7	32.7	17.7	32.1	22.6	22.7	24.1	25.7	34.0	32.6	30.6	29.9	32.2	31.1	28.3	28.3
R09374	1/43 ACTON STREET HURLSTONE PA	RES	0.F	40	40	35	31.9	32.8	19.9	31.8	22.3	24.9	24.7	26.9	33.8	32.7	30.5	29.8	32.7	30.8	28.5	28.5
R09375	982/90A MELFORD STREET HURLST	RES	0.F	40	40	35	30.2	32.4	18.2	31.7	22.2	23.2	24.0	25.8	33.4	32.2	30.1	29.6	32.0	30.6	27.9	27.9
R09375	982/90A MELFORD STREET HURLST	RES	1.F	40	40	35	33.6	35.2	21.6	34.3	24.8	26.6	26.9	28.8	36.2	35.0	32.9	32.5	35.0	33.4	30.6	30.6
R09376	99/88 MELFORD STREET HURLSTON	RES	0.F	40	40	35	34.4	35.3	22.4	34.3	24.7	27.4	27.2	29.3	35.7	34.7	32.6	32.3	35.1	33.1	30.5	30.5
R09377	111/86 MELFORD STREET HURLSTOI	RES	0.F	40	40	35	33.4	34.9	21.4	34.0	24.4	26.4	26.6	28.6	35.8	34.6	32.6	32.2	34.7	33.1	30.2	30.2
R09378	101/84 MELFORD STREET HURLSTOI	RES	0.F	40	40	35	29.7	31.3	17.7	30.5	21.0	22.7	23.1	25.0	33.3	31.9	29.7	29.1	31.5	30.1	27.3	27.3
R09379	1/82 MELFORD STREET HURLSTONE	RES	0.F	40	40	35	35.7	35.9	23.7	34.7	25.1	28.7	28.0	30.3	35.9	35.2	32.9	32.8	35.8	33.4	31.0	31.0
R09443	1/102 MELFORD STREET HURLSTON	RES	0.F	40	40	35	38.1	36.5	26.1	34.5	24.7	31.1	29.1	32.0	35.5	35.2	32.9	32.9	36.9	33.2	31.3	31.3
R09444	100 MELFORD STREET HURLSTONE I	RES	0.F	40	40	35	35.7	35.2	23.7	33.7	24.0	28.7	27.4	30.0	34.7	34.1	31.9	31.8	35.2	32.4	30.1	30.1
R09445	1/98 MELFORD STREET HURLSTONE	RES	0.F	40	40	35	32.9	33.0	20.9	31.8	22.1	25.9	25.1	27.4	33.5	32.4	30.4	29.9	33.1	30.8	28.3	28.3
R09446	1/96 MELFORD STREET HURLSTONE	RES	0.F	40	40	35	37.5	36.2	25.5	34.5	24.7	30.5	28.7	31.5	35.4	35.0	32.8	32.7	36.5	33.1	31.1	31.1
R09447	1/94 MELFORD STREET HURLSTONE	RES	0.F	40	40	35	35.9	35.5	23.9	34.0	24.4	28.9	27.7	30.2	35.0	34.4	32.2	32.1	35.5	32.7	30.4	30.4
R09448	1/92 MELFORD STREET HURLSTONE	RES	0.F	40	40	35	34.6	35.2	22.6	34.1	24.5	27.6	27.1	29.4	35.1	34.4	32.2	31.9	34.9	32.7	30.2	30.2
R09449	1/110 MELFORD STREET HURLSTON	RES	0.F	40	40	35	37.8	36.3	25.8	34.4	24.5	30.8	28.9	31.8	34.9	34.7	32.5	32.6	36.6	32.9	31.0	31.0
R09450	60/108 MELFORD STREET HURLSTOI	RES	0.F	40	40	35	38.2	36.5	26.2	34.5	24.7	31.2	29.2	32.1	35.5	35.1	32.9	32.9	36.9	33.2	31.4	31.4
R09451	59/106 MELFORD STREET HURLSTOI	RES	0.F	40	40	35	38.1	36.5	26.1	34.5	24.6	31.1	29.1	32.0	35.0	34.9	32.6	32.8	36.8	33.0	31.1	31.1
R09452	1/104 MELFORD STREET HURLSTON	RES	0.F	40	40	35	38.1	36.4	26.1	34.5	24.6	31.1	29.1	32.0	35.2	34.9	32.7	32.7	36.8	33.0	31.2	31.2

R09452	1/104 MELFORD STREET HURLSTON	RES	1.F	40	40	35	38.9	37.4	26.9	35.5	25.6	31.9	30.0	32.9	36.2	35.9	33.7	33.7	37.7	34.1	32.1	32.1
R09453	2/50 KILBRIDE STREET HURLSTONE I	RES	0.F	40	40	35	37.9	36.5	25.9	34.6	24.8	30.9	29.0	31.9	35.3	35.0	32.7	32.8	36.8	33.2	31.2	31.2
R09454	71/52 KILBRIDE STREET HURLSTONE	RES	0.F	40	40	35	37.4	36.0	25.4	34.2	24.4	30.4	28.6	31.4	35.1	34.7	32.4	32.4	36.3	32.8	30.9	30.9
R09455	Y/56 KILBRIDE STREET HURLSTONE I	RES	0.F	40	40	35	35.8	34.4	23.8	32.5	22.7	28.8	27.0	29.8	33.6	33.2	30.9	30.7	34.7	31.2	29.3	29.3
R09455	Y/56 KILBRIDE STREET HURLSTONE I	RES	1.F	40	40	35	38.5	37.0	26.5	35.1	25.2	31.5	29.6	32.4	36.4	35.8	33.7	33.5	37.5	34.0	32.0	32.0
R09456	X/58 KILBRIDE STREET HURLSTONE I	RES	0.F	40	40	35	33.3	32.2	21.3	30.5	20.8	26.3	24.7	27.4	32.3	31.5	29.2	28.9	32.6	29.5	27.5	27.5
R09457	71/52 KILBRIDE STREET HURLSTONE	RES	0.F	40	40	35	37.0	35.6	25.0	33.8	24.0	30.0	28.2	31.0	35.1	34.5	32.3	32.1	36.0	32.6	30.7	30.7
R09458	71/52 KILBRIDE STREET HURLSTONE	RES	0.F	40	40	35	38.0	36.1	26.0	34.0	24.1	31.0	28.9	31.8	35.4	34.9	32.6	32.6	36.7	32.9	31.1	31.1
R09459	4/54 KILBRIDE STREET HURLSTONE I	RES	0.F	40	40	35	36.1	35.3	24.1	33.8	24.0	29.1	27.7	30.3	34.8	34.2	32.0	32.0	35.5	32.5	30.2	30.2
R09460	4/54 KILBRIDE STREET HURLSTONE I	RES	0.F	40	40	35	34.1	33.8	22.1	32.4	22.7	27.1	26.0	28.5	33.4	32.8	30.6	30.4	33.8	31.0	28.7	28.7
R09461	4/54 KILBRIDE STREET HURLSTONE I	RES	0.F	40	40	35	37.6	35.7	25.6	33.6	23.6	30.6	28.4	31.4	34.6	34.3	32.0	32.0	36.2	32.3	30.6	30.6
R09462	1/75 CHURCH STREET HURLSTONE P	RES	0.F	40	40	35	37.3	35.6	25.3	33.6	23.6	30.3	28.2	31.2	34.6	34.2	32.0	32.0	36.1	32.3	30.4	30.4
R09463	2/73 CHURCH STREET HURLSTONE P	RES	0.F	40	40	35	37.4	35.8	25.4	33.8	23.9	30.4	28.4	31.3	35.5	34.7	32.6	32.5	36.3	32.9	30.8	30.8
R09464	3/71 CHURCH STREET HURLSTONE P	RES	0.F	40	40	35	36.8	35.3	24.8	33.4	23.5	29.8	27.9	30.7	35.3	34.5	32.3	32.2	35.9	32.6	30.4	30.4
R09465	2/67 CHURCH STREET HURLSTONE P	RES	0.F	40	40	35	36.7	35.2	24.7	33.4	23.5	29.7	27.8	30.7	34.2	33.8	31.6	31.7	35.6	32.0	30.0	30.0
R09466	1/65 CHURCH STREET HURLSTONE P	RES	0.F	40	40	35	37.0	35.4	25.0	33.4	23.6	30.0	28.0	30.9	34.6	34.2	31.9	31.8	35.8	32.2	30.3	30.3
R09467	B/63 CHURCH STREET HURLSTONE F	RES	0.F	40	40	35	36.7	35.4	24.7	33.5	23.7	29.7	27.9	30.7	34.8	34.3	32.0	32.0	35.7	32.4	30.3	30.3
R09468	61A CHURCH STREET HURLSTONE P	RES	0.F	40	40	35	36.1	34.9	24.1	33.2	23.4	29.1	27.4	30.2	34.4	33.8	31.6	31.7	35.3	32.1	29.8	29.8
R09468	61A CHURCH STREET HURLSTONE P	RES	1.F	40	40	35	38.1	36.4	26.1	34.3	24.4	31.1	29.0	32.0	35.9	35.2	33.1	33.0	37.0	33.4	31.3	31.3
R09469	61A CHURCH STREET HURLSTONE P	RES	0.F	40	40	35	35.8	34.8	23.8	33.2	23.4	28.8	27.2	29.9	34.6	33.9	31.7	31.6	35.1	32.1	29.9	29.9
R09470	1/66 KILBRIDE STREET HURLSTONE I	RES	0.F	40	40	35	35.6	33.9	23.6	31.9	22.4	28.6	26.7	29.6	34.4	33.7	31.2	30.7	34.6	31.3	29.6	29.6
R09470	1/66 KILBRIDE STREET HURLSTONE I	RES	1.F	40	40	35	36.3	35.2	24.3	33.6	23.9	29.3	27.7	30.4	35.7	34.9	32.5	32.3	35.7	32.8	30.6	30.6
R09471	9/62 KILBRIDE STREET HURLSTONE I	RES	0.F	40	40	35	35.8	34.9	23.8	33.2	23.4	28.8	27.2	29.9	34.7	33.9	31.8	31.6	35.2	32.2	29.9	29.9
R09472	1/60 KILBRIDE STREET HURLSTONE I	RES	0.F	40	40	35	37.6	36.0	25.6	34.0	24.1	30.6	28.6	31.5	35.5	34.8	32.7	32.6	36.5	33.0	31.0	31.0
R09633	1/12A ANDERSON STREET BELMOR	RES	0.F	41	41	35	30.5	29.6	18.5	28.0	18.6	23.5	22.1	24.8	30.2	29.5	26.9	27.3	30.1	27.4	24.8	24.8
R09633	1/12A ANDERSON STREET BELMOR	RES	1.F	41	41	35	32.9	32.4	20.9	31.0	21.6	25.9	24.8	27.3	32.7	32.1	29.5	30.2	32.7	30.2	27.4	27.4
R09634	5/16 LEYLANDS PARADE BELMORE	RES	0.F	41	41	35	34.3	33.4	22.3	31.8	22.0	27.3	25.8	28.5	34.0	33.0	30.8	31.2	34.0	31.3	28.4	28.4
R09635	4/18 LEYLANDS PARADE BELMORE	RES	0.F	41	41	35	32.9	32.2	20.9	30.7	21.1	25.9	24.6	27.2	32.6	31.8	29.4	30.0	32.7	30.0	27.1	27.1
R09636	3/20 LEYLANDS PARADE BELMORE	RES	0.F	41	41	35	33.2	32.7	21.2	31.3	21.7	26.2	25.0	27.5	33.9	32.8	30.5	31.1	33.4	31.1	27.8	27.8
R09637	2/22 LEYLANDS PARADE BELMORE	RES	0.F	41	41	35	35.5	34.2	23.5	32.3	22.7	28.5	26.8	29.5	34.5	33.7	31.3	32.0	34.9	31.9	29.0	29.0
R09638	1/24 LEYLANDS PARADE BELMORE	RES	0.F	41	41	35	33.5	33.2	21.5	31.8	22.2	26.5	25.4	27.9	33.3	32.5	30.3	31.0	33.5	31.0	27.8	27.8
R09639	C/26 LEYLANDS PARADE BELMORE	RES	0.F	41	41	35	32.6	32.9	20.6	31.7	22.0	25.6	24.9	27.2	33.1	32.1	30.1	30.9	33.0	30.9	27.3	27.3
R09640	B/28 LEYLANDS PARADE BELMORE	RES	0.F	41	41	35	32.1	32.6	20.1	31.5	21.8	25.1	24.5	26.8	33.0	32.0	29.9	30.5	32.7	30.7	27.3	27.3
R09641	A/30 LEYLANDS PARADE BELMORE	RES	0.F	41	41	35	36.5	35.0	24.5	33.1	23.4	29.5	27.7	30.5	35.7	34.8	32.4	32.9	35.9	32.8	30.1	30.1
R09641	A/30 LEYLANDS PARADE BELMORE	RES	1.F	41	41	35	37.4	36.1	25.4	34.3	24.6	30.4	28.6	31.4	36.5	35.6	33.3	34.0	36.8	33.9	31.0	31.0
R09642	2 DRUMMOND STREET BELMORE	RES	1.F	41	41	35	37.6	36.8	25.6	35.3	25.5	30.6	29.2	31.8	36.8	36.0	33.8	34.6	37.3	34.6	31.4	31.4
R09643	6/1 ANDERSON STREET BELMORE	RES	0.F	41	41	35	33.9	32.6	21.9	30.9	21.5	26.9	25.3	28.0	32.9	32.4	29.6	30.2	33.2	30.2	27.8	27.8
R09644	A/3 ANDERSON STREET BELMORE	RES	0.F	41	41	35	31.7	30.5	19.7	28.7	19.3	24.7	23.1	25.8	30.7	30.1	27.5	28.0	31.0	28.0	25.5	25.5
R09645	B/5 ANDERSON STREET BELMORE	RES	0.F	41	41	35	31.4	31.5	19.4	30.3	20.9	24.4	23.7	26.0	31.7	31.1	28.6	29.2	31.6	29.4	26.4	26.4
R09646	1/4 DRUMMOND STREET BELMORE	RES	0.F	41	41	35	35.0	35.0	23.0	33.7	24.0	28.0	27.1	29.5	34.9	34.1	32.0	32.7	35.1	32.8	29.5	29.5
R09648	46/25 ACACIA STREET BELMORE	RES	0.F	41	41	35	31.5	30.3	19.5	28.5	18.8	24.5	22.8	25.6	30.6	29.8	27.4	28.0	30.9	28.0	25.2	25.2
R09649	469-471 BURWOOD ROAD BELMORI	COM	0.F	70	70	70	34.4	33.9	22.4	32.5	22.9	27.4	26.2	28.8	34.0	33.3	31.0	31.7	34.3	31.7	28.6	28.6
R09649	469-471 BURWOOD ROAD BELMORI	COM	1.F	70	70	70	37.3	36.6	25.3	35.1	25.3	30.3	28.9	31.5	36.5	35.7	33.6	34.4	37.0	34.3	31.1	31.1
R09649	469-471 BURWOOD ROAD BELMORI	COM	2.F	70	70	70	38.6	37.7	26.6	36.2	26.3	31.6	30.1	32.8	37.5	36.8	34.6	35.5	38.2	35.4	32.2	32.2
R09650	1/55 QUIGG STREET SOUTH LAKEMI	OME	0.F	55	55	55	32.7	31.4	20.7	29.6	19.8	25.7	23.9	26.7	31.9	30.9	28.7	28.4	32.0	28.9	26.8	26.8
R09650	1/55 QUIGG STREET SOUTH LAKEMI	OME	1.F	55	55	55	33.5	32.2	21.5	30.5	20.6	26.5	24.7	27.5	32.8	31.8	29.6	29.5	32.9	29.9	27.6	27.6
R09650	1/55 QUIGG STREET SOUTH LAKEMI	OME	2.F	55	55	55	34.5	33.6	22.5	32.0	22.2	27.5	26.0	28.7	33.9	32.9	30.9	30.8	34.1	31.3	28.7	28.7
R09651	57 QUIGG STREET SOUTH LAKEMBA	RES	0.F	47	47	41	32.8	31.5	20.8	29.6	19.9	25.8	24.0	26.8	32.2	31.1	28.9	28.6	32.1	29.1	26.9	26.9
R09651	57 QUIGG STREET SOUTH LAKEMBA	RES	1.F	47	47	41	33.6	32.3	21.6	30.5	20.7	26.6	24.8	27.6	32.9	31.8	29.7	29.5	33.0	30.0	27.7	27.7
R09651	57 QUIGG STREET SOUTH LAKEMBA	RES	2.F	47	47	41	34.4	33.1	22.4	31.4	21.5	27.4	25.6	28.4	33.6	32.6	30.4	30.3	33.7	30.7	28.4	28.4
R09652	92 HALDON STREET LAKEMBA	COM	0.F	70	70	70	33.8	32.5	21.8	30.7	20.9	26.8	25.0	27.8	32.3	31.6	29.4	29.1	32.9	29.7	27.6	27.6
R09652	92 HALDON STREET LAKEMBA	COM	1.F	70	70	70	34.6	33.8	22.6	32.2	22.4	27.6	26.1	28.8	33.8	32.9	30.8	30.8	34.1	31.3	28.8	28.8
R09653	16/36 CROYDON STREET LAKEMBA	RES	0.F	47	47	41	32.0	31.0	20.0	29.3	19.5	25.0	23.4	26.1	31.5	30.5	28.3	28.0	31.5	28.6	26.4	26.4
R09654	15/34 CROYDON STREET LAKEMBA	RES	0.F	47	47	41	33.8	32.6	21.8	30.8	21.0	26.8	25.1	27.8	32.6	31.8	29.6	29.3	33.0	29.9	27.8	27.8
R09654	15/34 CROYDON STREET LAKEMBA	RES	1.F	47	47	41	35.5	34.2	23.5	32.5	22.6	28.5	26.7	29.5	34.2	33.4	31.2	31.0	34.7	31.5	29.4	29.4
R09655	13/30 CROYDON STREET LAKEMBA	RES	0.F	47	47	41	34.2	32.9	22.2	31.0	21.2	27.2	25.4	28.2	32.5	31.9	29.6	29.4	33.2	29.9	28.0	28.0
R09656	12/28 CROYDON STREET LAKEMBA	RES	0.F	47	47	41	35.2	33.8	23.2	32.0	22.2	28.2	26.4	29.2	33.3	32.8	30.5	30.3	34.2	30.8	28.9	28.9
R09657	11/26 CROYDON STREET LAKEMBA	RES	0.F	47	47	41	34.2	32.8	22.2	31.0	21.2	27.2	25.4	28.2	32.6	31.9	29.6	29.4	33.3	29.9	28.0	28.0
R09658	31 ISABEL STREET BELMORE	OPW	0.F	55	55	55	33.9	36.2	21.9	35.6	26.1	26.9	27.9	29.6	36.1	35.4	33.2	33.6	35.5	34.1	30.8	30.8
R09658	31 ISABEL STREET BELMORE	OPW	1.F	55	55	55	34.9	37.1	22.9	36.4	26.9	27.9	28.7	30.5	36.9	36.2	34.0	34.6	36.5	35.0	31.6	31.6
R09658	31 ISABEL STREET BELMORE	OPW	2.F	55	55	55	37.5	37.8	25.5	36.7	27.0	30.5	29.8	32.1	38.0	37.1	35.0	35.4	37.9	35.7	32.5	32.5
R09658	31 ISABEL STREET BELMORE	OPW	3.F	55	55	55	38.2	38.9	26.2	37.8	28.2	31.2	30.8	33.0	39.8	38.6	36.5	37.0	39.1	37.2	33.8	33.8
R09658	31 ISABEL STREET BELMORE	OPW	4.F	55	55	55	40.7	39.8	28.7	38.2	28.4	33.7	32.2	34.8	40.0	39.1	37.0	37.5	40.3	37.6	34.6	34.6
R09658	31 ISABEL STREET BELMORE	OPW	5.F	55	55	55	44.1	42.6	32.1	40.6	30.8	37.1	35.2	38.1	43.0	42.1	39.8	40.3	43.4	40.3	37.6	37.6
R09659	B/15 CECILIA STREET BELMORE	OED	0.F	55	55	55	41.2	39.9	29.2	38.0	28.2	34.2	32.4	35.2	40.5	39.4	37.3	37.9	40.7	37.8	34.8	34.8
R09659	B/15 CECILIA STREET BELMORE	OED	1.F	55	55	55	41.5	40.6	29.5	39.0	29.2	34.5	33.0	35.7	42.1	40.7	38.6	38.9	41.5	39.1	36.0	36.0

R09659	B/15 CECILIA STREET BELMORE	OED	2.F	55	55	55	41.4	40.8	29.4	39.3	29.5	34.4	33.0	35.7	42.3	40.9	38.9	39.0	41.6	39.3	36.2	36.2
R09659	B/15 CECILIA STREET BELMORE	OED	3.F	55	55	55	41.3	42.7	29.3	41.8	32.4	34.3	34.5	36.5	42.9	42.1	39.8	40.4	42.4	40.7	37.4	37.4
R09660	80/24 ETELA STREET BELMORE	RES	0.F	41	41	35	39.6	39.4	27.6	38.1	28.5	32.6	31.6	34.1	40.2	39.1	36.9	37.5	39.9	37.6	34.3	34.3
R09661	X/29 ISABEL STREET BELMORE	RES	0.F	41	41	35	41.2	39.8	29.2	37.9	28.1	34.2	32.4	35.2	40.1	39.2	37.0	37.6	40.6	37.5	34.6	34.6
R09662	A/23 ISABEL STREET BELMORE	RES	0.F	41	41	35	40.9	39.6	28.9	37.7	28.0	33.9	32.1	34.9	39.9	39.0	36.7	37.5	40.3	37.3	34.4	34.4
R09663	98/21 ISABEL STREET BELMORE	RES	0.F	41	41	35	37.4	36.7	25.4	35.1	25.4	30.4	29.0	31.6	36.7	35.9	33.7	34.4	37.1	34.4	31.3	31.3
R09663	98/21 ISABEL STREET BELMORE	RES	1.F	41	41	35	41.6	40.5	29.6	38.7	29.0	34.6	33.0	35.7	40.4	39.7	37.4	38.2	41.0	38.1	35.1	35.1
R09664	A/19 ISABEL STREET BELMORE	RES	0.F	41	41	35	38.6	38.2	26.6	36.8	27.1	31.6	30.4	33.0	38.0	37.3	35.1	35.9	38.5	35.9	32.7	32.7
R09664	A/19 ISABEL STREET BELMORE	RES	1.F	41	41	35	42.2	41.3	30.2	39.7	29.9	35.2	33.7	36.4	41.3	40.5	38.3	39.0	41.8	39.0	35.9	35.9
R09665	B/17 ISABEL STREET BELMORE	RES	0.F	41	41	35	36.8	36.0	24.8	34.4	24.8	29.8	28.4	31.0	35.6	35.1	32.7	33.7	36.3	33.5	30.4	30.4
R09665	B/17 ISABEL STREET BELMORE	RES	1.F	41	41	35	41.7	40.8	29.7	39.3	29.5	34.7	33.2	35.9	40.8	40.0	37.8	38.6	41.3	38.5	35.4	35.4
R09666	81/22 ETELA STREET BELMORE	RES	0.F	41	41	35	35.7	36.8	23.7	35.9	26.3	28.7	28.7	30.7	35.8	35.5	33.3	34.3	36.3	34.4	30.8	30.8
R09666	81/22 ETELA STREET BELMORE	RES	1.F	41	41	35	41.7	40.9	29.7	39.3	29.6	34.7	33.2	35.9	40.4	39.7	37.6	38.6	41.3	38.5	35.2	35.2
R09667	82/20 ETELA STREET BELMORE	RES	0.F	41	41	35	35.5	37.4	23.5	36.6	27.2	28.5	29.2	31.0	38.1	37.2	34.9	35.7	37.2	35.8	32.1	32.1
R09667	82/20 ETELA STREET BELMORE	RES	1.F	41	41	35	41.2	40.7	29.2	39.2	29.6	34.2	33.0	35.5	40.7	40.0	37.7	38.6	41.0	38.5	35.2	35.2
R09668	83/18 ETELA STREET BELMORE	RES	0.F	41	41	35	36.8	35.8	24.8	34.2	24.4	29.8	28.2	30.9	36.6	35.5	33.3	34.0	36.6	33.9	30.7	30.7
R09668	83/18 ETELA STREET BELMORE	RES	1.F	41	41	35	38.9	39.3	26.9	38.2	28.7	31.9	31.4	33.6	40.1	39.1	36.8	37.6	39.6	37.6	34.1	34.1
R09669	1/16 ETELA STREET BELMORE	RES	0.F	41	41	35	40.9	39.7	28.9	38.0	28.2	33.9	32.2	35.0	39.7	38.9	36.7	37.4	40.3	37.3	34.4	34.4
R09669	1/16 ETELA STREET BELMORE	RES	1.F	41	41	35	41.3	41.0	29.3	39.6	29.8	34.3	33.1	35.7	41.9	40.6	38.6	39.1	41.5	39.3	35.9	35.9
R09670	2/14 ETELA STREET BELMORE	RES	0.F	41	41	35	41.9	40.6	29.9	38.8	29.0	34.9	33.1	35.9	40.3	39.6	37.4	38.3	41.2	38.1	35.1	35.1
R09671	B/12 ETELA STREET BELMORE	RES	0.F	41	41	35	41.6	40.5	29.6	38.7	29.0	34.6	32.9	35.7	40.1	39.5	37.2	38.2	41.0	38.0	34.9	34.9
R09672	C/10 ETELA STREET BELMORE	RES	0.F	41	41	35	40.8	40.4	28.8	39.0	29.3	33.8	32.7	35.2	40.1	39.5	37.2	38.2	40.6	38.1	34.7	34.7
R09672	C/10 ETELA STREET BELMORE	RES	1.F	41	41	35	43.0	42.0	31.0	40.4	30.6	36.0	34.4	37.1	42.1	41.3	39.1	39.9	42.6	39.8	36.6	36.6
R09673	87/8 ETELA STREET BELMORE	RES	0.F	41	41	35	42.7	41.5	30.7	39.8	29.9	35.7	34.0	36.8	41.6	40.7	38.5	39.3	42.1	39.2	36.2	36.2
R09673	87/8 ETELA STREET BELMORE	RES	1.F	41	41	35	43.1	42.5	31.1	41.0	31.2	36.1	34.7	37.3	43.5	42.2	40.2	40.6	43.2	40.7	37.5	37.5
R09674	1/21 ETELA STREET BELMORE	RES	0.F	41	41	35	40.6	39.7	28.6	38.0	28.3	33.6	32.1	34.8	40.9	39.7	37.5	37.6	40.5	37.9	35.1	35.1
R09674	1/21 ETELA STREET BELMORE	RES	1.F	41	41	35	40.9	41.2	28.9	40.0	30.3	33.9	33.2	35.5	41.7	40.7	38.6	39.0	41.4	39.3	36.0	36.0
R09675	12/19 ETELA STREET BELMORE	RES	0.F	41	41	35	40.7	39.7	28.7	38.0	28.3	33.7	32.1	34.8	41.0	39.8	37.6	37.7	40.5	38.0	35.2	35.2
R09675	12/19 ETELA STREET BELMORE	RES	1.F	41	41	35	41.0	41.3	29.0	40.1	30.5	34.0	33.3	35.6	41.9	40.8	38.7	39.2	41.5	39.4	36.2	36.2
R09676	1/17 ETELA STREET BELMORE	RES	0.F	41	41	35	39.8	39.4	27.8	38.0	28.5	32.8	31.7	34.2	41.4	40.1	37.7	37.9	40.3	38.1	35.2	35.2
R09676	1/17 ETELA STREET BELMORE	RES	1.F	41	41	35	40.2	41.1	28.2	40.1	30.5	33.2	32.9	35.1	42.2	41.0	38.8	39.3	41.3	39.5	36.1	36.1
R09677	2/15 ETELA STREET BELMORE	RES	0.F	41	41	35	39.9	39.3	27.9	37.9	28.2	32.9	31.6	34.2	40.6	39.4	37.2	37.4	40.0	37.7	34.7	34.7
R09678	3/13 ETELA STREET BELMORE	RES	0.F	41	41	35	40.1	39.4	28.1	37.9	28.2	33.1	31.7	34.4	40.8	39.5	37.4	37.5	40.2	37.8	34.9	34.9
R09679	68/11 ETELA STREET BELMORE	RES	0.F	41	41	35	40.1	40.6	28.1	39.5	29.9	33.1	32.6	34.8	41.5	40.4	38.2	38.6	40.8	38.9	35.6	35.6
R09680	2/8A ETELA STREET BELMORE	RES	0.F	41	41	35	42.3	41.4	30.3	39.7	29.9	35.3	33.7	36.4	41.1	40.3	38.2	39.1	41.8	39.0	35.8	35.8
R09680	2/8A ETELA STREET BELMORE	RES	1.F	41	41	35	43.5	43.0	31.5	41.5	31.8	36.5	35.2	37.8	43.9	42.7	40.6	41.1	43.6	41.2	38.0	38.0
R09681	1/18 HALL STREET BELMORE	RES	0.F	41	41	35	41.3	40.9	29.3	39.5	29.8	34.3	33.1	35.7	41.4	40.4	38.3	39.0	41.4	39.0	35.7	35.7
R09682	B/16 HALL STREET BELMORE	RES	0.F	41	41	35	41.2	40.6	29.2	39.1	29.4	34.2	32.9	35.5	40.7	39.8	37.7	38.4	41.0	38.4	35.2	35.2
R09683	C/14 HALL STREET BELMORE	RES	0.F	41	41	35	43.3	42.0	31.3	40.2	30.4	36.3	34.5	37.3	42.3	41.4	39.2	39.7	42.7	39.7	36.9	36.9
R09684	D/12 HALL STREET BELMORE	RES	0.F	41	41	35	43.3	42.0	31.3	40.1	30.3	36.3	34.5	37.3	42.1	41.3	39.1	39.6	42.6	39.6	36.8	36.8
R09685	E/10 HALL STREET BELMORE	RES	0.F	41	41	35	41.3	40.4	29.3	38.8	29.1	34.3	32.8	35.5	40.4	39.6	37.4	38.1	40.9	38.1	35.0	35.0
R09686	10 LINCOLN ST CAMPSIE	RES	0.F	41	41	35	46.0	44.7	34.0	42.8	33.0	39.0	37.2	40.0	45.2	44.2	42.0	42.4	45.4	42.5	39.7	39.7
R09687	180 CANTERBURY ROAD CANTERBU	COM	0.F	70	70	70	32.8	32.5	20.8	31.1	21.4	25.8	24.7	27.2	32.8	31.9	29.7	29.4	32.6	30.1	27.7	27.7
R09687	180 CANTERBURY ROAD CANTERBU	COM	1.F	70	70	70	35.2	34.5	23.2	33.0	23.3	28.2	26.8	29.4	35.2	34.2	32.0	31.5	34.9	32.2	30.0	30.0
R09688	186-192 CANTERBURY ROAD CANTE	COM	0.F	70	70	70	31.8	32.1	19.8	30.9	21.6	24.8	24.3	26.5	34.3	33.0	30.5	29.6	32.5	30.6	28.5	28.5
R09688	186-192 CANTERBURY ROAD CANTE	COM	1.F	70	70	70	36.1	35.7	24.1	34.3	24.9	29.1	28.0	30.5	37.2	36.1	33.6	32.9	36.1	33.8	31.7	31.7
R09689	X/78 CHURCH STREET CANTERBURY	RES	0.F	40	40	35	34.7	33.8	22.7	32.2	22.5	27.7	26.2	28.9	33.5	32.8	30.6	30.5	34.0	31.0	28.8	28.8
R09690	A/80 CHURCH STREET CANTERBURY	RES	0.F	40	40	35	29.9	32.4	17.9	31.7	22.7	22.9	24.3	25.9	33.7	32.9	30.1	29.4	31.8	30.5	28.4	28.4
R09691	Y/76 CHURCH STREET CANTERBURY	RES	0.F	40	40	35	35.8	34.6	23.8	32.9	23.3	28.8	27.2	29.9	34.6	34.0	31.5	31.4	35.0	31.9	29.9	29.9
R09692	10/68 CHURCH STREET CANTERBUR'	RES	0.F	40	40	35	35.7	34.5	23.7	32.7	23.0	28.7	27.0	29.8	35.5	34.4	32.1	31.6	35.2	32.3	30.2	30.2
R09692	10/68 CHURCH STREET CANTERBUR'	RES	1.F	40	40	35	37.8	36.6	25.8	34.9	25.0	30.8	29.1	31.8	36.7	35.8	33.7	33.6	37.1	34.0	31.7	31.7
R09693	10/68 CHURCH STREET CANTERBUR'	RES	0.F	40	40	35	35.1	34.2	23.1	32.7	23.1	28.1	26.7	29.3	35.1	34.1	31.8	31.2	34.7	32.0	29.9	29.9
R09693	10/68 CHURCH STREET CANTERBUR'	RES	1.F	40	40	35	36.7	36.5	24.7	35.2	25.8	29.7	28.8	31.2	37.8	36.8	34.3	33.8	36.9	34.6	32.3	32.3
R09694	75 MINTER STREET CANTERBURY	RES	0.F	40	40	35	35.5	34.5	23.5	32.9	23.1	28.5	26.9	29.6	34.5	33.7	31.5	31.4	34.9	31.9	29.6	29.6
R09694	75 MINTER STREET CANTERBURY	RES	1.F	40	40	35	37.3	36.2	25.3	34.4	24.9	30.3	28.7	31.4	36.8	35.9	33.5	33.1	36.7	33.7	31.7	31.7
R11038	60 BERNA STREET CANTERBURY	OOP	0.F	60	60	60	37.6	36.3	25.6	34.5	24.7	30.6	28.8	31.6	36.9	35.9	33.6	33.2	36.9	33.8	31.8	31.8
R11039	15 CLOSE STREET CANTERBURY	OOA	0.F	65	65	65	35.2	33.9	23.2	32.0	22.2	28.2	26.4	29.2	32.8	32.5	30.2	30.3	34.1	30.7	28.6	28.6
R11040	95 MINTER STREET CANTERBURY	RES	0.F	40	40	35	34.3	33.5	22.3	32.0	22.5	27.3	26.0	28.6	34.1	33.3	30.8	30.4	33.9	31.1	29.1	29.1
R11041	91 MINTER STREET CANTERBURY	RES	0.F	40	40	35	32.5	32.7	20.5	31.4	22.6	25.5	25.1	27.3	32.1	32.4	29.0	28.8	32.1	29.5	28.0	28.0
R11042	3 PHILLIPS AVENUE CANTERBURY	OOA	0.F	65	65	65	31.6	36.1	19.6	35.7	27.3	24.6	28.1	29.2	40.1	38.9	35.7	32.9	36.0	35.4	34.3	34.3
R11043	17 PHILLIPS AVENUE CANTERBURY	OOA	0.F	65	65	65	30.3	30.3	18.3	29.1	19.9	23.3	22.7	25.0	31.8	30.9	28.2	27.2	30.5	28.3	26.6	26.6
R11044	5 EAST PARADE CAMPSIE	OOP	0.F	60	60	60	37.7	37.3	25.7	35.9	27.1	30.7	30.0	32.3	40.4	39.3	36.3	33.9	38.0	35.8	34.9	34.9
R11045	10 OSWALD STREET CAMPSIE	RES	0.F	36	36	32	37.3	37.3	25.3	36.1	27.1	30.3	29.8	32.0	40.0	38.8	36.0	34.2	37.8	35.8	34.4	34.4
R11046	3 GOULD STREET CAMPSIE	RES	0.F	36	36	32	30.0	32.2	18.0	31.5	22.7	23.0	24.3	25.9	38.1	36.1	33.6	29.1	33.6	32.7	31.8	31.8
R11047	197 BEAMISH STREET CAMPSIE	COM	0.F	70	70	70	58.1	81.3	46.1	81.3	73.8	51.1	73.8	73.8	109.1	106.1	104.1	72.6	102.1	102.1	102.1	102.1
R11048	188 BEAMISH STREET CAMPSIE	COM	0.F	70	70	70	60.1	84.2	48.1	84.2	76.5	53.1	76.5	76.6	94.3	92.0	89.4	77.0	87.6	87.7	87.8	87.8

R11049	16 LOFTUS STREET CAMPSIE	OOP	0.F	60	60	60	49.4	46.9	37.4	44.4	34.6	42.4	40.0	43.1	47.1	46.5	43.9	44.6	48.1	44.3	42.0	42.0
R11050	1 THORNCRAFT PARADE CAMPSIE	OOA	0.F	65	65	65	34.3	33.6	22.3	32.1	22.4	27.3	25.9	28.5	33.7	32.9	30.7	31.4	34.0	31.4	28.3	28.3
R11051	1 WAVERLEY STREET BELMORE	OOA	0.F	65	65	65	40.3	39.1	28.3	37.4	27.7	33.3	31.6	34.4	39.5	38.7	36.3	37.0	39.8	36.9	34.0	34.0
R11052	1 LEYLANDS PARADE BELMORE	OOP	0.F	60	60	60	38.2	37.9	26.2	36.6	26.8	31.2	30.1	32.6	37.9	37.0	34.9	35.7	38.2	35.7	32.4	32.4
R11053	345 BURWOOD ROAD BELMORE	RES	0.F	41	41	35	36.4	35.3	24.4	33.6	23.8	29.4	27.7	30.5	35.1	34.4	32.2	33.0	35.8	32.9	29.8	29.8
R11054	17 BELMORE AVENUE BELMORE	RES	0.F	41	41	35	30.2	31.7	18.2	30.9	21.5	23.2	23.5	25.5	33.6	32.3	30.0	30.6	32.1	30.8	27.0	27.0
R11055	19 BELMORE AVENUE BELMORE	RES	0.F	41	41	35	30.6	31.6	18.6	30.6	21.0	23.6	23.4	25.5	31.5	30.7	28.6	29.3	31.4	29.5	26.0	26.0
R11056	21 BELMORE AVENUE BELMORE	RES	0.F	41	41	35	28.5	31.7	16.5	31.2	21.8	21.5	23.2	24.7	32.1	31.3	29.0	29.8	31.1	30.1	26.2	26.2
R11057	25 BELMORE AVENUE BELMORE	RES	0.F	41	41	35	32.7	32.9	20.7	31.7	22.2	25.7	25.0	27.3	32.4	31.9	29.6	30.5	32.9	30.5	27.2	27.2
R11058	27 BELMORE AVENUE BELMORE	RES	0.F	41	41	35	34.5	34.0	22.5	32.5	22.9	27.5	26.3	28.8	34.0	33.2	31.0	31.9	34.4	31.8	28.5	28.5
R11059	24 BELMORE AVENUE BELMORE	RES	0.F	41	41	35	33.5	33.2	21.5	31.8	22.2	26.5	25.4	27.9	32.6	32.1	29.9	30.8	33.3	30.7	27.5	27.5
R11060	22 BELMORE AVENUE BELMORE	RES	0.F	41	41	35	34.1	34.3	22.1	33.2	23.6	27.1	26.4	28.7	34.2	33.5	31.3	32.2	34.4	32.2	28.7	28.7
R11061	20 BELMORE AVENUE BELMORE	RES	0.F	41	41	35	29.6	32.0	17.6	31.4	22.0	22.6	23.7	25.4	32.3	31.6	29.2	30.0	31.5	30.2	26.6	26.6
R11062	18 BELMORE AVENUE BELMORE	RES	0.F	41	41	35	33.4	33.9	21.4	32.8	23.3	26.4	25.9	28.2	34.1	33.3	31.1	31.9	34.0	31.9	28.5	28.5
R11063	88 BRIDGE ROAD BELMORE	RES	0.F	41	41	35	31.9	31.3	19.9	29.9	20.2	24.9	23.6	26.2	31.6	30.7	28.5	29.2	31.8	29.2	26.1	26.1
R11067	39 GLADSTONE STREET BELMORE	RES	0.F	41	41	35	32.7	31.7	20.7	30.0	20.2	25.7	24.1	26.8	31.5	30.8	28.6	29.4	32.2	29.3	26.3	26.3
R11069	43 GLADSTONE STREET BELMORE	RES	0.F	41	41	35	31.4	31.2	19.4	29.8	20.2	24.4	23.4	25.8	31.1	30.4	28.2	28.8	31.4	28.9	25.8	25.8
R11071	20 MORETON STREET LAKEMBA	OOP	0.F	60	60	60	32.4	32.4	20.4	31.1	21.5	25.4	24.5	26.9	33.1	32.1	29.9	30.1	32.7	30.4	27.5	27.5

Dulwich Hill							D1a	D1b	D1	D2a	D2b	D2c	D2d,e,f	D3a	D3b	D3-all	D4	D5a	D5b	D5c	D6	D7a	D7b	D7-all	D8	D9a	D9b	D9d	D9-all	D10a	D10b	D10c,d
							std	OOH	std	std	std	std	OOH	std	std	Std+OOH	Std+OOH	Std	Std	OOH	Std+OOH	Std	Std	Std	Std+OOH	std	std	OOH	std	std	std	Std+OOH
								AREA	1&2&3		AREA		AREA		AREA	1&2&3	AREA			AREA04 –	AREA			AREA	AREA			AREA				AREA
Name	Address	Receiver	Floor	NML / RBL-res (D)	NML / RBL-res (OOH Eve)	NML / RBL-res (OOH Night)	AREA 4&6	1&2&3 &4&5	&4&5& 6	AREA 1&2&3	1&2&3&4& &6	AREA 1&4	1&2&3&4& 5&6	AREA 1&2&3	1&2&3& 4	&4&5& 6	1&2&3&4& 5&6	AREA 2&3	AREA 1&5&6	Services building	1&2&3&4 &5&6	AREA 2&3	AREA 1&5	1&2&3&4 &5&6	2&3&4& 5&6	AREA 2&3	AREA 1&5	AREA 2&3&5	1&2&3& 4&5&6	AREA 3&5	AREA 2&3&5	1&2&3&4& 5&6
R02279	45 GARNET STREET DULWICH HILL	RES	0.F	38	43	34	26.4	29.9	30.9	26.5	27.6	21.4	27.6	26.5	32.6	32.6	28.3	13.9	23.3	17.4	28.0	17.9	18.3	22.0	26.6	15.9	21.7	17.4	22.9	21.8	20.6	22.6
R02280	53 GARNET STREET DULWICH HILL	RES	0.F	38	43	34	29.7	30.8	32.4	26.5	27.6	21.7	27.6	26.5	32.8	32.8	28.7	15.0	22.6	20.7	28.3	19.0	17.6	23.0	26.6	17.0	21.0	17.6	23.1	21.5	20.6	22.6
R02280	53 GARNET STREET DULWICH HILL	RES	1.F	38	43	34	30.9	32.2	33.8	28.1	29.2	23.3	29.2	28.1	34.3	34.3	30.2	16.2	24.6	21.9	30.0	20.2	19.6	24.4	28.4	18.2	22.9	19.3	24.8	23.4	22.4	24.4
R02281	101 EWART STREET DULWICH HILL	RES	0.F	38	43	34	32.7	33.9	35.6	29.5	30.5	23.5	30.5	29.5	35.7	35.7	31.6	19.5	24.5	23.7	31.3	23.5	19.5	26.4	30.2	21.5	22.5	21.4	25.6	24.7	24.2	26.2
R02281	101 EWART STREET DULWICH HILL	RES	1.F	38	43	34	37.2	36.9	39.1	31.7	32.6	27.0	32.6	31.7	38.1	38.1	34.3	21.6	26.4	28.2	33.8	25.6	21.3	29.2	31.8	23.6	24.7	23.1	28.5	26.2	25.8	27.8
R02282	49 GARNET STREET DULWICH HILL	RES	0.F	38	43	34	33.1	33.9	35.7	29.2	30.3	23.5	30.3	29.2	35.5	35.5	31.5	19.3	24.4	24.1	31.3	23.3	19.3	26.4	30.0	21.3	22.2	21.2	25.6	24.7	24.0	26.1
R02283	51 GARNET STREET DULWICH HILL	RES	0.F	38	43	34	30.5	32.2	33.7	27.9	29.0	21.6	29.0	27.9	34.1	34.1	30.0	18.0	23.2	21.5	29.8	22.0	18.2	24.8	28.9	20.0	21.0	20.0	24.0	23.6	22.9	24.9
R02284	47 GARNET STREET DULWICH HILL	RES	0.F	38	43	34	30.9	33.1	34.5	29.1	30.1	22.9	30.1	29.1	35.3	35.3	31.1	18.9	24.4	21.9	30.7	22.9	19.3	25.6	29.7	20.9	22.4	20.8	25.0	24.3	23.7	25.7
R02284	47 GARNET STREET DULWICH HILL	RES	1.F	38	43	34	36.8	35.8	38.2	30.0	31.0	26.0	31.0	30.0	36.5	36.5	32.9	19.9	24.8	27.8	32.6	23.9	19.7	28.1	30.3	21.9	23.0	21.5	27.4	24.7	24.2	26.3
R02285	43 GARNET STREET DULWICH HILL	RES	0.F	38	43	34	38.1	37.6	39.8	32.2	33.1	27.7	33.1	32.2	38.7	38.7	34.9	22.0	26.9	29.1	34.5	26.0	21.8	29.9	32.3	24.0	25.3	23.6	29.2	26.8	26.2	28.3
R02285	43 GARNET STREET DULWICH HILL	RES	1.F	38	43	34	39.1	38.5	40.8	33.1	34.0	28.6	34.0	33.1	39.5	39.5	35.8	22.9	27.8	30.1	35.4	26.9	22.7	30.8	33.3	24.9	26.1	24.5	30.1	27.7	27.2	29.3
R02286	146 EWART STREET DULWICH HILL	RES	0.F	38	43	34	35.8	35.7	37.8	30.7	31.5	25.8	31.5	30.7	37.0	37.0	33.1	20.5	25.3	26.8	32.7	24.5	20.2	28.0	30.7	22.5	23.7	22.0	27.3	25.2	24.7	26.7
R02286	146 EWART STREET DULWICH HILL	RES	1.F	38	43	34	37.0	36.3	38.6	30.8	31.8	26.5	31.8	30.8	37.2	37.2	33.5	20.5	25.9	28	33.2	24.5	20.9	28.6	31.2	22.5	24.1	22.3	28.0	25.8	25.2	27.2
R02287	99 EWART ST DULWICH HILL	RES	0.F	38	43	34	38.4	38.2	40.3	33.1	34.0	28.2	34.0	33.1	39.5	39.5	35.6	23.0	27.8	29.4	35.2	27.0	22.7	30.5	33.3	25.0	26.1	24.5	29.8	27.7	27.3	29.3
R02287	99 EWART ST DULWICH HILL	RES	1.F	38	43	34	38.5	37.8	40.1	32.4	33.3	28.0	33.3	32.4	38.8	38.8	35.1	22.1	27.0	29.5	34.6	26.1	22.0	30.1	32.3	24.1	25.4	23.6	29.4	26.8	26.3	28.4
R02288	144 EWART ST DULWICH HILL	RES	0.F	38	43	34	39.2	38.5	40.8	33.1	34.0	28.7	34.0	33.1	39.5	39.5	35.8	22.9	27.8	30.2	35.4	26.9	22.7	30.8	33.3	24.9	26.1	24.5	30.1	27.7	27.2	29.3
R02288	144 EWART ST DULWICH HILL	RES	1.F	38	43	34	38.2	37.4	39.8	31.9	32.8	27.7	32.8	31.9	38.4	38.4	34.6	21.7	26.4	29.2	34.2	25.7	21.3	29.7	31.7	23.7	24.9	23.0	29.0	26.1	25.7	27.8
R02288	144 EWART ST DULWICH HILL	RES	2.F	38	43	34	38.9	38.1	40.5	32.6	33.5	28.3	33.5	32.6	39.0	39.0	35.3	22.4	27.4	29.9	35.0	26.4	22.3	30.4	32.8	24.4	25.6	24.0	29.7	27.3	26.8	28.8
R02289	97 EWART ST DULWICH HILL	RES	0.F	38	43	34	38.5	37.8	40.1	32.4	33.3	28.0	33.3	32.4	38.8	38.8	35.1	22.2	27.1	29.5	34.7	26.2	22.0	30.1	32.4	24.2	25.5	23.7	29.5	27.0	26.4	28.5
R02289	97 EWART ST DULWICH HILL	RES	1.F	38	43	34	39.2	38.5	40.8	33.1	34.0	28.7	34.0	33.1	39.5	39.5	35.8	22.9	27.9	30.2	35.4	26.9	22.8	30.9	33.3	24.9	26.1	24.5	30.1	27.8	27.3	29.3
R02290	142 EWART STREET DULWICH HILL	RES	0.F	38	43	34	35.6	35.8	37.8	31.0	31.9	25.7	31.9	31.0	37.3	37.3	33.3	20.9	25.9	26.6	33.0	24.9	20.8	28.2	31.4	22.9	24.0	22.6	27.5	25.9	25.4	27.4
R02291	43 GARNET STREET DULWICH HILL	RES	0.F	38	43	34	35.2	35.9	37.7	31.4	32.3	25.7	32.3	31.4	37.6	37.6	33.6	21.3	26.2	26.2	33.2	25.3	21.1	28.4	31.8	23.3	24.3	23.0	27.6	26.3	25.8	27.8
R02292	38 THE PARADE DULWICH HILL	RES	0.F	38	43	34	39.1	38.5	40.8	33.0	34.0	28.6	34.0	33.0	39.4	39.4	35.7	22.9	27.8	30.1	35.4	26.9	22.7	30.8	33.3	24.9	26.0	24.5	30.1	27.8	27.2	29.3
R02293	95 EWART STREET DULWICH HILL	RES	0.F	38	43	34	37.7	36.8	39.2	31.5	32.3	27.6	32.3	31.5	37.9	37.9	34.2	20.6	26.4	28.7	33.7	24.6	21.3	29.0	30.8	22.6	25.1	22.1	28.7	25.3	24.8	26.9
R02293	95 EWART STREET DULWICH HILL	RES	1.F	38	43	34	34.0	35.2	36.8	30.8	31.7	24.9	31.7	30.8	37.0	37.1	32.9	20.8	25.8	25	32.6	24.8	20.7	27.7	31.3	22.8	23.8	22.5	26.9	25.9	25.3	27.4
R02294	140 EWART ST DULWICH HILL	RES	0.F	38	43	34	39.4	38.6	41.0	33.0	34.0	28.7	34.0	33.0	39.4	39.4	35.8	22.8	27.8	30.4	35.4	26.8	22.7	30.9	33.2	24.8	26.0	24.5	30.2	27.7	27.2	29.3
R02294	140 EWART ST DULWICH HILL	RES	1.F	38	43	34	36.7	35.6	38.1	29.7	30.8	25.9	30.8	29.7	36.2	36.2	32.7	19.4	24.8	27.7	32.4	23.4	19.7	27.9	30.1	21.4	22.9	21.2	27.2	24.7	24.0	26.1
R02295	93 EWART STREET DULWICH HILL	RES	0.F	38	43	34	37.3	36.2	38.7	30.3	31.5	26.4	31.5	30.3	36.9	36.9	33.3	20.2	25.6	28.3	33.1	24.2	20.5	28.6	30.9	22.2	23.6	22.1	27.9	25.5	24.9	27.0
R02296	36 THE PARADE DULWICH HILL	RES	0.F	38	43	34	36.3	36.7	38.6	32.0	32.8	26.7	32.8	32.0	38.3	38.3	34.2	21.8	26.7	27.3	33.8	25.8	21.6	29.0	32.0	23.8	25.0	23.3	28.4	26.6	26.0	28.1
R02296	36 THE PARADE DULWICH HILL	RES	1.F	38	43	34	36.9	36.0	38.4	30.2	31.2	26.1	31.2	30.2	36.7	36.7	33.1	20.1	25.1	27.9	32.8	24.1	20.0	28.3	30.5	22.1	23.3	21.7	27.5	24.9	24.4	26.5
R02297	138 EWART STREET DULWICH HILL	RES	0.F	38	43	34	36.4	36.5	38.5	31.6	32.5	26.5	32.5	31.6	37.9	37.9	34.0	21.5	26.4	27.4	33.6	25.5	21.3	28.9	31.9	23.5	24.6	23.1	28.2	26.4	25.8	27.9
R02298	34 THE PARADE DULWICH HILL	RES	0.F	38	43	34	38.7	37.9	40.2	32.4	33.2	28.2	33.2	32.4	38.8	38.8	35.1	22.1	26.8	29.7	34.6	26.1	21.7	30.1	32.1	24.1	25.3	23.4	29.5	26.5	26.1	28.2
R02299	91 EWART STREET DULWICH HILL	RES	0.F	38	43	34	39.3	38.6	40.9	33.1	34.0	28.7	34.0	33.1	39.5	39.5	35.8	23.0	27.8	30.3	35.5	27.0	22.7	30.9	33.3	25.0	26.1	24.5	30.2	27.8	27.3	29.3
R02301	32 THE PARADE DULWICH HILL	RES	0.F	38	43	34	30.7	33.1	34.4	29.1	30.0	22.1	30.0	29.1	35.2	35.2	31.0	19.3	24.0	21.7	30.7	23.3	18.9	25.7	30.0	21.3	21.7	21.2	24.7	24.4	24.0	26.0
R02302	32 MYRA ROAD DULWICH HILL	RES	0.F	38	43	34	39.0	38.4	40.7	32.9	33.9	28.5	33.9	32.9	39.4	39.4	35.6	22.8	27.8	30	35.3	26.8	22.7	30.7	33.2	24.8	25.9	24.5	30.0	27.7	27.2	29.3
R02302	32 MYRA ROAD DULWICH HILL	RES	1.F	38	43	34	30.4	33.5	34.6	29.7	30.6	22.9	30.6	29.7	35.8	35.8	31.5	19.7	24.6	21.4	31.1	23.7	19.5	26.0	30.2	21.7	22.6	21.4	25.3	24.8	24.2	26.2
R02302	32 MYRA ROAD DULWICH HILL	RES	2.F	38	43	34	36.7	35.6	38.1	29.7	30.7	26.0	30.7	29.7	36.2	36.3	32.7	19.3	24.8	27.7	32.3	23.3	19.6	27.8	29.8	21.3	23.1	21.0	27.2	24.3	23.7	25.8
R02303	36 MYRA ROAD DULWICH HILL	RES	0.F	38	43	34	38.9	38.1	40.5	32.7	33.5	28.3	33.5	32.7	39.1	39.1	35.4	22.5	26.9	29.9	34.9	26.5	21.8	30.4	32.4	24.5	25.4	23.8	29.7	26.7	26.4	28.5
R02303	36 MYRA ROAD DULWICH HILL	RES	1.F	38	43	34	36.2	35.5	37.9	30.1	31.0	25.7	31.0	30.1	36.6	36.6	32.8	20.0	24.7	27.2	32.4	24.0	19.6	27.9	30.2	22.0	23.1	21.5	27.1	24.6	24.1	26.2
R02303	36 MYRA ROAD DULWICH HILL	RES	2.F	38	43	34	37.5	37.7	39.7	32.8	33.8	27.5	33.8	32.8	39.2	39.2	35.2	22.9	27.6	28.5	34.9	26.9	22.5	30.1	33.3	24.9	25.7	24.5	29.3	27.7	27.2	29.3
R02304	89 EWART STREET DULWICH HILL	RES	0.F	38	43	34	36.1	36.3	38.3	31.5	32.2	26.3	32.2	31.5	37.8	37.8	33.8	21.4	25.8	27.1	33.3	25.4	20.7	28.6	31.3	23.4	24.3	22.7	27.9	25.6	25.3	27.3
R02304	89 EWART STREET DULWICH HILL	RES	1.F	38	43	34	38.4	38.0	40.2	32.8	33.8	28.2	33.8	32.8	39.2	39.2	35.4	22.5	27.8	29.4	35.0	26.5	22.7	30.3	33.1	24.5	26.0	24.3	29.7	27.7	27.0	29.1
R02305	134 EWART STREET DULWICH HILL	RES	0.F	38	43	34	39.4	38.9	41.1	33.5	34.5	28.9	34.5	33.5	39.9	39.9	36.2	23.4	28.3	30.4	35.8	27.4	23.2	31.2	33.8	25.4	26.5	25.0	30.5	28.2	27.8	29.8
R02306	30 THE PARADE DULWICH HILL	RES	0.F	38	43	34	37.0	36.6	38.8	31.3	32.2	26.6	32.2	31.3	37.7	37.7	33.9	21.2	25.9	28	33.5	25.2	20.8	28.9	31.4	23.2	24.2	22.7	28.2	25.9	25.4	27.5
R02307	87 EWART STREET DULWICH HILL	RES	0.F	38	43	34	39.5	38.8	41.1	33.3	34.2	28.9	34.2	33.3	39.7	39.7	36.0	23.1	28.1	30.5	35.7	27.1	23.0	31.1	33.5	25.1	26.3	24.7	30.4	28.0	27.5	29.5
R02308	132 EWART STREET DULWICH HILL	RES	0.F	38	43	34	34.9	35.8	37.5	31.2	32.2	25.4	32.2	31.2	37.4	37.4	33.4	21.2	26.2	25.9	33.1	25.2	21.2	28.2	31.9	23.2	24.2	23.1	27.4	26.5	25.9	27.9
R02308	132 EWART STREET DULWICH HILL	RES	1.F	38	43	34	36.0	35.6	37.8	30.3	31.3	25.5	31.3	30.3	36.7	36.7	32.9	20.4	25.2	27	32.7	24.4	20.2	28.0	30.9	22.4	23.2	22.1	27.2	25.4	24.9	27.0
R02309	28 THE PARADE DULWICH HILL	RES	0.F	38	43	34	31.5	31.5	33.5	26.5	27.4	21.5	27.4	26.5	32.8	32.8	28.9	16.4	21.2	22.5	28.5	20.4	16.2	23.8	26.7	18.4	19.5	18.0	23.1	21.2	20.7	22.7
R02310	42 MYRA ROAD DULWICH HILL	RES	0.F	38	43	34	35.3	35.1	37.2	29.8	31.0	25.0	31.0	29.8	36.2	36.2	32.5	19.7	25.4	26.3	32.3	23.7	20.4	27.5	30.9	21.7	23.2	21.9	26.8	25.7	24.9	26.9
R02311	85 EWART STREET DULWICH HILL	RES	0.F	38	43	34	34.3	35.1	36.9	30.4	31.5	24.7	31.5	30.4	36.7	36.7	32.7	20.5	25.7	25.3	32.5	24.5	20.6	27.6	31.3	22.5	23.5	22.4	26.8	26.0	25.3	27.3
R02311	85 EWART STREET DULWICH HILL	RES	1.F	38	43	34	37.8	37.7	39.8	32.7	33.6	27.8	33.6	32.7	39.0	39.0	35.2	22.4	27.7	28.8	34.8	26.4	22.7	30.0	33.0	24.4	25.9	24.2	29.4	27.5	27.0	29.0
R02312	130 EWART STREET DULWICH HILL	RES	0.F	38	43	34	28.7	29.7	31.4	25.2	26.1	19.3	26.1	25.2	31.4	31.4	27.4	15.2	20.1	19.7	27.1	19.2	15.1	22.1	25.8	17.2	18.1	17.0	21.4	20.3	19.8	21.8
R02312	130 EWART STREET DULWICH HILL	RES	1.F	38	43	34	38.4	38.1	40.3	32.9	33.8	28.1	33.8	32.9	39.3	39.3	35.5	22.8	27.7	29.4	35.1	26.8	22.6	30.4	33.2	24.8	25.9	24.4	29.7	27.6	27.1	29.2
R02313	26 THE PARADE DULWICH HILL	RES	0.F	38	43	34	32.0	33.0	34.7	28.5	29.5	22.7	29.5	28.5	34.7	34.7	30.7	18.4	23.6	23	30.4	22.4	18.6	25.4	29.2	20.4	21.6	20.3	24.7	23.8	23.2	25.2
R02313	26 THE PARADE DULWICH HILL	RES	1.F	38	43	34	35.8	36.1	38.0	31.1	32.3	25.8	32.3	31.1	37.4	37.4	33.6	21.1	26.6	26.8	33.4	25.1	21.5	28.5	32.1	23.1	24.3	23.2	27.8	26.8	26.1	28.2
R02314	83 EWART STREET DULWICH HILL	RES	0.F	38	43	34	31.1	32.5	34.0	28.0	29.1	21.9	29.1	28.0	34.3	34.3	30.2	18.1	23.2	22.1	29.9	22.1	18.1	25.0	28.9	20.1	21.1	20.0	24.2	23.5	22.9	24.9
R02314	83 EWART STREET DULWICH HILL	RES	1.F	38	43	34	34.4	34.9	36.8	30.0	31.1	24.5	31.1	30.0	36.3	36.3	32.4	20.2	25.1	25.4	32.1	24.2	20.0	27.3	30.8	22.2	22.9	22.0	26.5	25.3	24.8	26.9
R02315	128 EWART STREET DULWICH HILL	RES	0.F	38	43	34	34.5	34.7	36.7	30.0	30.6	24.7	30.6	30.0	36.3	36.3	32.2	19.9	23.8	25.5	31.6	23.9	18.7	27.0	29.5	21.9	22.5	20.9	26.2	23.5	23.5	25.5
R02315	128 EWART STREET DULWICH HILL	RES	1.F	38	43	34	36.4	36.7	38.7	31.9	32.8	26.5	32.8	31.9	38.2	38.2	34.2	22.0	26.6	27.4	33.9	26.0	21.6	29.1	32.4	24.0	24.7	23.6	28.3	26.8	26.3	28.4
R02316	81 EWART STREET DULWICH HILL	RES	0.F	38	43	34	34.9	36.0	37.7	31.6	32.5	25.8	32.5	31.6	37.9	37.9	33.7	21.5	26.4	25.9	33.3	25.5	21.3	28.4	31.8	23.5	24.7	23.1	27.7	26.3	25.8	27.8
R02317	126 EWART STREET DULWICH HILL	RES	0.F	38	43	34	38.5	38.0	40.3	32.8	33.7	28.2	33.7	32.8	39.2	39.2	35.4	22.5	27.6	29.5	35.0	26.5	22.5	30.3	32.9	24.5	25.9	24.1	29.7	27.4	26.8	28.9
R02318	39 MYRA ROAD DULWICH HILL	RES	0.F	38	43	34	39.5	39.0	41.2	33.6	34.5	29.1	34.5	33.6	40.0	40.0	36.3	23.4	28.4	30.5	35.9	27.4	23.3	31.3	33.8	25.4	26.7	25.0	30.6	28.3	27.8	29.8
R02319	24 THE PARADE DULWICH HILL	RES	0.F	38	43	34	34.2	34.8	36.7	30.1	31.1	24.5	31.1	30.1	36.4	36.4	32.4	20.1	25.3	25.2	32.2	24.1	20.2	27.3	30.9	22.1	23.2	22.1	26.5	25.6	24.9	27.0
R02320	79 EWART STREET DULWICH HILL	RES	0.F	38	43	34	37.2	37.4	39.4	32.5	33.5	27.2	33.5	32.5	38.8	38.8	34.9	22.5	27.5	28.2	34.6	26.5	22.5	29.8	33.1	24.5	25.5	24.3	29.1	27.6	27.1	29.2
R02320	79 EWART STREET DULWICH HILL	RES	1.F	38	43	34	31.5	31.9	33.8	27.1	28.1	21.9	28.1	27.1	33.4	33.4	29.5	16.9	22.4	22.5	29.2	20.9	17.3	24.3	27.7	18.9	20.4	18.8	23.7	22.3	21.6	23.7
R02321	124 EWART STREET DULWICH HILL	RES	0.F	38	43	34	36.7	36.4	38.6	31.2	32.3	26.7	32.3	31.2	37.6	37.6	33.8	20.7	26.6	27.7	33.5	24.7	21.6	28.7	31.6	22.7	24.8	22.7	28.2	26.2	25.5	27.6
R02321	124 EWART STREET DULWICH HILL	RES	1.F	38	43	34	33.4	34.4	36.1	29.9	30.8	24.0	30.8	29.9	36.1	36.1	32.1	19.9	24.8	24.4	31.8	23.9	19.8	26.9	30.5	21.9	22.8	21.7	26.1	25.0	24.5	26.5
R02322	22 THE PARADE DULWICH HILL	RES	0.F	38	43	34	36.5	37.1	38.9	32.3	33.3	26.7	33.3	32.3	38.6	38.6	34.6	22.4	27.3	27.5	34.3	26.4	22.2	29.5	33.0	24.4	25.2	24.2	28.7	27.5	27.0	29.0
R02322	22 THE PARADE DULWICH HILL	RES	1.F	38	43	34	34.9	34.8	36.9	29.8	30.7	25.0	30.7	29.8	36.1	36.1	32.2	19.4	24.8	25.9	31.9	23.4	19.7	27.1	29.9	21.4	23.1	21.1	26.5	24.4	23.9	25.9
R02323	29 MYRA RD DULWICH HILL	RES	0.F	38	43	34	30.4	33.8	34.8	30.0	30.9	23.1	30.9	30.0	36.1	36.1	31.8	20.0	25.1	21.4	31.5	24.0	20.0	26.3	30.7	22.0	23.0	21.9	25.6	25.3	24.7	26.7
R02323	29 MYRA RD DULWICH HILL	RES	1.F	38	43	34	33.3	36.1	37.3	32.2	33.1	25.4	33.1	32.2	38.4	38.4	34.1	22.3	27.2	24.3	33.8	26.3	22.1	28.6	32.9	24.3	25.1	24.1	27.9	27.4	26.9	28.9
R02323	29 MYRA RD DULWICH HILL	RES	2.F	38	43	34	33.4	34.2	36.0	29.6	30.6	23.9	30.6	29.6	35.9	35.9	31.9	19.7	24.6	24.4	31.6	23.7	19.6	26.7	30.3	21.7	22.6	21.5	25.9	24.8	24.3	26.3
R02323	29 MYRA RD DULWICH HILL	RES	3.F	38	43	34	37.9	37.8	39.9	32.7	33.7	27.9	33.7	32.7	39.0	39.0	35.2	22.4	27.8	28.9	34.9	26.4	22.8	30.1	33.1	24.4	26.0	24.3	29.5	27.7	27.1	29.1
R02324	122 EWART STREET DULWICH HILL	RES	0.F	38	43	34	37.6	37.6	39.6	32.5	33.5	27.5	33.5	32.5	38.9	38.9	35.0	22.5	27.5	28.6	34.7	26.5	22.4	29.9	33.0	24.5	25.5	24.2	29.2	27.5	27.0	29.1
R02325	77 EWART STREET DULWICH HILL	RES	0.F	38	43	34	39.9	39.6	41.8	34.3	35.4	29.5	35.4	34.3	40.7	40.7	36.9	24.3	29.3	30.9	36.7	28.3	24.3	32.0	35.0	26.3	27.3	26.1	31.2	29.4	28.9	31.0
R02326	35 MYRA ROAD DULWICH HILL	RES	0.F	38	43	34	30.7	32.7	34.1	28.6	29.5	22.3	29.5	28.6	34.8	34.8	30.5	18.5	23.5	21.7	30.2	22.5	18.5	25.1	29.1	20.5	21.6	20.

R02327	20 THE PARADE DULWICH HILL	RES	0.F	38	43	34	37.1	38.1	39.8	33.7	34.6	27.9	34.6	33.7	40.0	40.0	35.8	23.7	28.4	28.1	35.4	27.7	23.3	30.5	34.0	25.7	26.6	25.2	29.8	28.5	28.0	30.0
R02328	31 MYRA ROAD DULWICH HILL	RES	0.F	38	43	34	39.0	39.5	41.3	34.7	35.6	29.2	35.6	34.7	41.0	41.0	37.0	24.8	29.4	30	36.7	28.8	24.4	31.9	35.1	26.8	27.6	26.4	31.1	29.6	29.1	31.1
R02328	31 MYRA ROAD DULWICH HILL	RES	1.F	38	43	34	36.8	37.8	39.5	33.3	34.2	27.6	34.2	33.3	39.6	39.6	35.5	23.2	28.2	27.8	35.1	27.2	23.1	30.2	33.6	25.2	26.4	24.8	29.5	28.1	27.6	29.6
R02329	120 EWART STREET DULWICH HILL	RES	0.F	38	43	34	29.5	31.8	33.1	27.8	28.7	21.5	28.7	27.8	33.9	33.9	29.7	17.5	23.1	20.5	29.4	21.5	18.1	24.2	28.4	19.5	21.1	19.6	23.7	22.8	22.4	24.5
R02329	120 EWART STREET DULWICH HILL	RES	1.F	38	43	34	37.7	37.5	39.6	32.5	33.4	27.7	33.4	32.5	38.8	38.8	35.0	22.2	27.5	28.7	34.6	26.2	22.4	29.9	32.7	24.2	25.7	23.9	29.2	27.2	26.7	28.7
R02330	75 EWART STREET DULWICH HILL	RES	0.F	38	43	34	32.9	34.0	35.7	29.5	30.5	23.7	30.5	29.5	35.7	35.7	31.7	19.4	24.9	23.9	31.5	23.4	19.8	26.5	30.3	21.4	22.7	21.5	25.8	25.0	24.3	26.4
R02331	16 THE PARADE DULWICH HILL	RES	0.F	38	43	34	36.9	37.2	39.1	32.6	33.2	27.2	33.2	32.6	38.8	38.9	34.8	22.5	26.6	27.9	34.2	26.5	21.5	29.5	32.2	24.5	25.2	23.6	28.8	26.4	26.2	28.2
R02331	16 THE PARADE DULWICH HILL	RES	1.F	38	43	34	39.2	38.4	40.7	32.8	33.8	28.7	33.8	32.8	39.3	39.3	35.6	22.4	27.9	30.2	35.2	26.4	22.8	30.6	32.9	24.4	26.2	24.1	30.1	27.5	26.9	28.9
R02332	118 EWART STREET DULWICH HILL	RES	0.F	38	43	34	40.2	39.3	41.7	33.7	34.7	29.6	34.7	33.7	40.2	40.2	36.5	23.4	28.6	31.2	36.1	27.4	23.5	31.6	33.8	25.4	26.9	25.0	31.0	28.2	27.7	29.8
R02333	73 EWART STREET DULWICH HILL	RES	0.F	38	43	34	37.7	37.6	39.7	32.7	33.6	27.8	33.6	32.7	39.0	39.0	35.1	22.4	27.7	28.7	34.8	26.4	22.6	30.0	32.9	24.4	25.9	24.1	29.4	27.5	26.9	29.0
R02334	2 TERRACE LANE DULWICH HILL	RES	0.F	38	43	34	40.4	39.7	42.0	34.2	35.2	29.9	35.2	34.2	40.7	40.7	37.0	24.1	28.9	31.4	36.6	28.1	23.8	32.0	34.3	26.1	27.2	25.6	31.3	28.8	28.3	30.4
R02335	2 TERRACE LANE DULWICH HILL	RES	0.F	38	43	34	34.0	36.2	37.6	32.3	33.1	25.8	33.1	32.3	38.5	38.5	34.2	22.2	26.9	25	33.7	26.2	21.9	28.7	32.5	24.2	25.2	23.8	28.0	27.0	26.5	28.5
R02335	2 TERRACE LANE DULWICH HILL	RES	1.F	38	43	34	37.6	37.3	39.5	32.0	33.1	27.1	33.1	32.0	38.3	38.4	34.6	22.0	27.2	28.6	34.4	26.0	22.1	29.7	32.8	24.0	25.1	24.0	28.9	27.3	26.8	28.9
R02336	114 EWART STREET DULWICH HILL	RES	0.F	38	43	34	32.9	34.2	35.8	29.8	30.9	23.9	30.9	29.8	36.0	36.0	32.0	19.7	25.3	23.9	31.8	23.7	20.2	26.7	30.7	21.7	23.2	21.8	26.0	25.5	24.7	26.7
R02336	114 EWART STREET DULWICH HILL	RES	1.F	38	43	34	33.6	34.0	35.9	29.3	30.2	23.8	30.2	29.3	35.6	35.6	31.6	19.3	24.1	24.6	31.2	23.3	19.1	26.4	29.8	21.3	22.2	21.0	25.7	24.2	23.7	25.8
R02336	114 EWART STREET DULWICH HILL	RES	2.F	38	43	34	39.9	39.1	41.5	33.6	34.6	29.4	34.6	33.6	40.1	40.1	36.4	23.3	28.6	30.9	36.0	27.3	23.5	31.4	33.8	25.3	26.8	25.0	30.8	28.3	27.8	29.8
R02337	114 EWART STREET DULWICH HILL	RES	0.F	38	43	34	40.6	40.0	42.3	34.7	35.6	30.1	35.6	34.7	41.1	41.1	37.3	24.5	29.6	31.6	37.0	28.5	24.5	32.4	35.0	26.5	27.7	26.2	31.7	29.5	29.0	31.0
R02338	116 EWART STREET DULWICH HILL	RES	0.F	38	43	34	36.6	37.0	38.9	32.2	33.1	26.8	33.1	32.2	38.5	38.5	34.5	22.2	27.1	27.6	34.2	26.2	22.0	29.4	32.7	24.2	25.1	23.9	28.6	27.2	26.7	28.7
R02339	10 THE PARADE DULWICH HILL	RES	0.F	38	43	34	37.5	37.5	39.5	32.5	33.3	27.5	33.3	32.5	38.8	38.8	34.9	22.4	27.1	28.5	34.5	26.4	22.0	29.8	32.6	24.4	25.4	23.9	29.1	27.0	26.5	28.6
R02339	10 THE PARADE DULWICH HILL	RES	1.F	38	43	34	39.6	39.0	41.3	33.7	34.6	29.3	34.6	33.7	40.1	40.1	36.4	23.4	28.6	30.6	36.0	27.4	23.5	31.3	33.8	25.4	26.9	25.0	30.7	28.3	27.8	29.8
R02340	8 THE PARADE DULWICH HILL	RES	0.F	38	43	34	39.5	38.6	41.0	33.1	34.0	28.9	34.0	33.1	39.5	39.5	35.9	22.9	27.7	30.5	35.5	26.9	22.6	31.0	33.1	24.9	26.1	24.4	30.2	27.5	27.1	29.2
R02340	8 THE PARADE DULWICH HILL	RES	1.F	38	43	34	32.4	33.3	35.1	28.5	29.9	22.8	29.9	28.5	34.8	34.8	30.9	18.5	24.8	23.4	31.0	22.5	19.7	25.9	30.2	20.5	22.2	21.2	25.1	25.1	24.2	26.3
R02341	6 THE PARADE DULWICH HILL	RES	0.F	38	43	34	35.5	37.4	38.9	33.4	34.2	27.1	34.2	33.4	39.6	39.6	35.3	23.3	28.1	26.5	34.9	27.3	23.0	29.9	33.7	25.3	26.3	24.9	29.2	28.2	27.6	29.7
R02342	5 NESS AVENUE DULWICH HILL	RES	0.F	38	43	34	36.2	36.4	38.4	31.6	32.4	26.4	32.4	31.6	37.9	37.9	33.9	21.4	26.3	27.2	33.5	25.4	21.2	28.7	31.6	23.4	24.6	22.9	28.1	26.2	25.6	27.7
R02342	5 NESS AVENUE DULWICH HILL	RES	1.F	38	43	34	39.3	39.3	41.3	34.3	35.2	29.2	35.2	34.3	40.7	40.7	36.7	24.3	28.8	30.3	36.3	28.3	23.8	31.6	34.5	26.3	27.1	25.8	30.9	28.8	28.4	30.5
R02343	4 THE PARADE DULWICH HILL	RES	0.F	38	43	34	40.2	39.5	41.8	34.0	35.0	29.7	35.0	34.0	40.5	40.5	36.8	23.9	28.8	31.2	36.4	27.9	23.7	31.8	34.2	25.9	27.1	25.5	31.1	28.6	28.2	30.3
R02344	3 NESS AVENUE DULWICH HILL	RES	0.F	38	43	34	33.3	34.4	36.1	29.9	30.9	24.0	30.9	29.9	36.2	36.2	32.1	20.0	25.0	24.3	31.8	24.0	19.9	26.9	30.6	22.0	22.9	21.8	26.1	25.2	24.6	26.7
R02344	3 NESS AVENUE DULWICH HILL	RES	1.F	38	43	34	38.1	38.3	40.3	33.4	34.4	28.2	34.4	33.4	39.7	39.7	35.8	23.4	28.4	29.1	35.5	27.4	23.3	30.7	33.9	25.4	26.4	25.1	30.0	28.5	27.9	30.0
R02345	50 TERRACE ROAD DULWICH HILL	RES	0.F	38	43	34	38.0	38.8	40.6	34.5	35.2	29.1	35.2	34.5	40.7	40.7	36.6	23.9	29.2	29	36.0	27.9	24.1	31.1	34.1	25.9	27.8	25.4	30.7	28.5	28.0	30.1
R02345	50 TERRACE ROAD DULWICH HILL	RES	2.F	38	43	34	30.4	32.0	33.5	27.7	28.7	21.6	28.7	27.7	33.9	33.9	29.8	17.6	23.0	21.4	29.5	21.6	18.0	24.4	28.5	19.6	21.0	19.6	23.8	23.0	22.4	24.5
R02346	112 EWART STREET DULWICH HILL	RES	0.F	38	43	34	40.1	39.3	41.7	33.8	34.7	29.5	34.7	33.8	40.3	40.3	36.5	23.6	28.4	31.1	36.1	27.6	23.3	31.6	33.8	25.6	26.8	25.1	30.9	28.2	27.8	29.8
R02346	112 EWART STREET DULWICH HILL	RES	1.F	38	43	34	38.8	38.6	40.7	33.5	34.3	28.7	34.3	33.5	39.8	39.8	36.0	23.3	28.2	29.8	35.5	27.3	23.1	30.9	33.5	25.3	26.5	24.8	30.2	28.1	27.5	29.6
R02347	46 TERRACE ROAD DULWICH HILL	RES	0.F	38	43	34	32.7	33.9	35.5	29.4	30.4	23.5	30.4	29.4	35.7	35.7	31.6	19.5	24.5	23.7	31.3	23.5	19.4	26.4	30.1	21.5	22.4	21.3	25.6	24.7	24.1	26.2
R02347	46 TERRACE ROAD DULWICH HILL	RES	1.F	38	43	34	35.5	37.2	38.7	32.9	33.9	26.6	33.9	32.9	39.1	39.1	34.9	23.0	27.9	26.5	34.7	27.0	22.8	29.7	33.7	25.0	25.8	24.8	28.8	28.2	27.6	29.7
R02347	46 TERRACE ROAD DULWICH HILL	RES	2.F	38	43	34	39.8	39.4	41.6	34.2	35.0	29.6	35.0	34.2	40.6	40.6	36.7	24.0	28.5	30.8	36.2	28.0	23.5	31.7	33.9	26.0	27.1	25.3	31.0	28.3	27.9	29.9
R02347	46 TERRACE ROAD DULWICH HILL	RES	3.F	38	43	34	38.4	38.6	40.5	33.7	34.6	28.6	34.6	33.7	40.0	40.0	36.1	23.5	28.5	29.4	35.7	27.5	23.5	30.9	33.9	25.5	26.8	25.2	30.3	28.4	27.9	30.0
R02348	1 NESS AVENUE DULWICH HILL	RES	0.F	38	43	34	41.2	40.4	42.8	34.9	35.9	30.6	35.9	34.9	41.4	41.4	37.7	24.7	29.8	32.2	37.3	28.7	24.7	32.8	35.1	26.7	28.0	26.4	32.1	29.6	29.1	31.2
R02349	2 THE PARADE DULWICH HILL	RES	0.F	38	43	34	40.3	39.6	41.9	34.1	35.0	29.7	35.0	34.1	40.5	40.5	36.8	23.9	28.7	31.3	36.4	27.9	23.6	31.9	34.1	25.9	27.0	25.4	31.1	28.5	28.1	30.2
R02349	2 THE PARADE DULWICH HILL	RES	1.F	38	43	34	39.3	39.1	41.2	34.1	34.9	29.2	34.9	34.1	40.4	40.4	36.5	23.9	28.5	30.3	36.1	27.9	23.5	31.4	34.0	25.9	26.9	25.3	30.7	28.5	28.0	30.0
R02350	56 TERRACE ROAD DULWICH HILL	RES	0.F	38	43	34	40.8	40.4	42.6	35.2	36.1	30.4	36.1	35.2	41.6	41.6	37.8	25.2	29.8	31.8	37.4	29.2	24.7	32.8	35.4	27.2	28.0	26.7	32.0	29.8	29.4	31.4
R02351	110 EWART STREET DULWICH HILL	RES	0.F	38	43	34	41.3	41.1	43.2	36.0	36.9	31.0	36.9	36.0	42.3	42.3	38.5	26.0	30.6	32.3	38.1	30.0	25.5	33.5	36.3	28.0	28.7	27.6	32.7	30.7	30.2	32.3
R02352	108 EWART STREET DULWICH HILL	RES	0.F	38	43	34	40.0	38.9	41.4	33.1	34.1	29.4	34.1	33.1	39.6	39.6	36.1	22.6	28.2	31	35.7	26.6	23.1	31.2	33.1	24.6	26.5	24.3	30.6	27.3	27.0	29.1
R02352	108 EWART STREET DULWICH HILL	RES	1.F	38	43	34	40.3	39.5	41.9	34.0	34.9	29.8	34.9	34.0	40.5	40.5	36.8	23.7	28.6	31.3	36.3	27.7	23.5	31.8	33.9	25.7	27.1	25.2	31.1	28.3	27.8	29.9
R02353	25 BALFOUR STREET DULWICH HILL	RES	0.F	38	43	34	38.5	39.0	40.9	34.5	35.2	28.9	35.2	34.5	40.7	40.7	36.7	24.4	28.8	29.5	36.2	28.4	23.8	31.4	34.4	26.4	27.2	25.7	30.7	28.8	28.4	30.4
R02354	23 BALFOUR STREET DULWICH HILL	RES	0.F	38	43	34	40.7	40.5	42.6	35.3	36.2	30.4	36.2	35.3	41.7	41.7	37.8	25.4	29.8	31.7	37.4	29.4	24.8	32.8	35.6	27.4	28.1	26.9	32.0	30.0	29.5	31.6
R02354	23 BALFOUR STREET DULWICH HILL	RES	1.F	38	43	34	40.4	39.6	42.0	34.2	35.1	29.9	35.1	34.2	40.6	40.6	36.9	23.9	28.9	31.4	36.5	27.9	23.8	31.9	34.2	25.9	27.3	25.4	31.3	28.7	28.1	30.2
R02355	21 BALFOUR STREET DULWICH HILL	RES	0.F	38	43	34	41.4	41.1	43.2	35.9	36.7	31.0	36.7	35.9	42.3	42.3	38.4	25.9	30.3	32.4	38.0	29.9	25.2	33.4	36.0	27.9	28.6	27.3	32.6	30.2	29.9	32.0
R02355	21 BALFOUR STREET DULWICH HILL	RES	1.F	38	43	34	40.1	39.8	42.0	34.6	35.6	29.8	35.6	34.6	41.0	41.0	37.2	24.5	29.4	31.1	36.8	28.5	24.3	32.2	34.9	26.5	27.6	26.1	31.4	29.2	28.8	30.9
R02356	106 EWART STREET DULWICH HILL	RES	0.F	38	43	34	36.2	36.4	38.4	31.4	32.5	26.2	32.5	31.4	37.7	37.7	33.9	21.4	26.7	27.2	33.6	25.4	21.6	28.8	32.2	23.4	24.6	23.4	28.1	26.8	26.2	28.2
R02357	71 TERRACE ROAD DULWICH HILL	RES	0.F	38	43	34	41.3	40.7	43.0	35.4	36.3	30.8	36.3	35.4	41.8	41.8	38.0	25.2	30.1	32.3	37.6	29.2	25.0	33.1	35.6	27.2	28.4	26.8	32.3	30.0	29.5	31.6
R02357	71 TERRACE ROAD DULWICH HILL	RES	1.F	38	43	34	41.1	40.4	42.7	34.9	35.8	30.5	35.8	34.9	41.3	41.3	37.6	24.7	29.7	32.1	37.3	28.7	24.6	32.7	35.1	26.7	27.9	26.3	32.0	29.6	29.1	31.1
R02358	69 TERRACE ROAD DULWICH HILL	RES	0.F	38	43	34	35.8	36.5	38.3	31.8	32.8	26.2	32.8	31.8	38.1	38.1	34.1	21.8	26.8	26.8	33.8	25.8	21.8	28.9	32.5	23.8	24.8	23.6	28.1	27.0	26.4	28.5
R02359	19 BALFOUR STREET DULWICH HILL	RES	0.F	38	43	34	35.6	36.2	38.1	31.7	32.5	26.1	32.5	31.7	37.9	37.9	33.9	21.6	26.4	26.6	33.5	25.6	21.3	28.6	31.9	23.6	24.6	23.2	27.9	26.5	25.9	28.0
R02359	19 BALFOUR STREET DULWICH HILL	RES	1.F	38	43	34	41.1	40.3	42.6	34.7	35.7	30.5	35.7	34.7	41.1	41.1	37.5	24.4	29.7	32.1	37.1	28.4	24.6	32.6	34.9	26.4	27.9	26.1	31.9	29.5	28.9	31.0
R02359	19 BALFOUR STREET DULWICH HILL	RES	2.F	38	43	34	41.9	41.4	43.6	35.9	37.0	31.2	37.0	35.9	42.3	42.3	38.6	26.0	30.9	32.9	38.4	30.0	25.8	33.8	36.7	28.0	28.7	27.8	32.9	30.9	30.6	32.7
R02360	67 TERRACE ROAD DULWICH HILL	RES	0.F	38	43	34	33.8	35.4	36.9	31.1	32.1	24.9	32.1	31.1	37.3	37.3	33.2	21.2	26.3	24.8	32.9	25.2	21.2	27.9	31.9	23.2	24.1	23.1	27.1	26.5	25.9	28.0
R02361	61 TERRACE ROAD DULWICH HILL	RES	0.F	38	43	34	40.5	40.2	42.3	34.9	35.9	30.1	35.9	34.9	41.3	41.3	37.5	24.8	30.0	31.5	37.2	28.8	24.9	32.6	35.5	26.8	27.9	26.7	31.8	29.8	29.5	31.6
R02362	63 TERRACE ROAD DULWICH HILL	RES	0.F	38	43	34	37.5	37.4	39.5	32.4	33.3	27.4	33.3	32.4	38.7	38.7	34.9	22.3	27.2	28.5	34.5	26.3	22.2	29.8	32.7	24.3	25.4	23.9	29.1	27.3	26.7	28.7
R02363	104 EWART STREET DULWICH HILL	RES	0.F	38	43	34	40.6	39.8	42.2	34.3	35.1	30.1	35.1	34.3	40.7	40.7	37.0	24.0	28.9	31.6	36.6	28.0	23.8	32.1	34.1	26.0	27.3	25.4	31.4	28.6	28.1	30.2
R02364	59 TERRACE ROAD DULWICH HILL	RES	0.F	38	43	34	35.8	37.0	38.7	32.7	33.6	26.7	33.6	32.7	38.9	38.9	34.8	22.6	27.6	26.8	34.4	26.6	22.6	29.5	33.2	24.6	25.7	24.4	28.8	27.8	27.2	29.2
R02365	73 TERRACE ROAD DULWICH HILL	RES	0.F	38	43	34	41.0	40.2	42.6	34.7	35.6	30.5	35.6	34.7	41.1	41.1	37.4	24.4	29.4	32	37.0	28.4	24.3	32.5	34.6	26.4	27.7	25.9	31.8	29.1	28.6	30.7
R02365	73 TERRACE ROAD DULWICH HILL	RES	1.F	38	43	34	41.4	40.5	42.9	34.8	35.9	30.6	35.9	34.8	41.2	41.2	37.7	24.6	29.9	32.4	37.4	28.6	24.8	32.8	35.3	26.6	27.9	26.5	32.1	29.7	29.3	31.4
R02366	17 BALFOUR STREET DULWICH HILL	RES	0.F	38	43	34	41.6	41.3	43.4	35.9	36.9	30.8	36.9	35.9	42.3	42.3	38.5	26.3	30.3	32.6	38.2	30.3	25.2	33.7	36.6	28.3	28.2	27.9	32.6	30.9	30.6	32.6
R02366	17 BALFOUR STREET DULWICH HILL	RES	1.F	38	43	34	41.4	40.5	42.9	34.9	35.9	30.7	35.9	34.9	41.3	41.3	37.7	24.7	30.0	32.4	37.4	28.7	24.9	32.9	35.4	26.7	28.0	26.5	32.2	29.7	29.3	31.4
R02367	65 TERRACE ROAD DULWICH HILL	RES	0.F	38	43	34	41.0	40.2	42.6	34.7	35.7	30.5	35.7	34.7	41.1	41.2	37.5	24.4	29.7	32	37.1	28.4	24.6	32.5	34.9	26.4	28.0	26.1	31.9	29.4	28.9	30.9
R02368	75 TERRACE ROAD DULWICH HILL	RES	0.F	38	43	34	40.3	39.8	42.1	34.5	35.5	29.8	35.5	34.5	40.9	40.9	37.1	24.4	29.3	31.3	36.8	28.4	24.2	32.2	34.8	26.4	27.4	26.1	31.4	29.3	28.8	30.9
R02368	75 TERRACE ROAD DULWICH HILL	RES	1.F	38	43	34	41.3	41.7	43.6	37.0	37.9	31.8	37.9	37.0	43.3	43.3	39.3	26.7	31.9	32.3	38.9	30.7	26.8	34.0	37.1	28.7	30.2	28.4	33.5	31.6	31.1	33.2
R02369	102 EWART STREET DULWICH HILL	RES	0.F	38	43	34	36.4	37.0	38.9	32.4	33.4	26.9	33.4	32.4	38.6	38.6	34.6	22.2	27.5	27.4	34.3	26.2	22.5	29.4	32.9	24.2	25.6	24.1	28.8	27.6	26.9	29.0
R02370	15 BALFOUR STREET DULWICH HILL	RES	0.F	38	43	34	40.3	40.1	42.2	35.0	35.9	30.2	35.9	35.0	41.4	41.4	37.5	24.8	29.7	31.3	37.1	28.8	24.6	32.4	35.1	26.8	28.0	26.4	31.7	29.6	29.1	31.1
R02370	15 BALFOUR STREET DULWICH HILL	RES	1.F	38	43	34	41.2	40.3	42.7	34.5	35.6	30.4	35.6	34.5	41.0	41.0	37.4	24.5	29.5	32.2	37.2	28.5	24.4	32.6	35.1	26.5	27.5	26.2	31.9	29.5	29.0	31.1
R02371	100 EWART STREET DULWICH HILL	RES	0.F	38	43	34	41.7	41.7	43.7	36.5	37.6	31.3	37.6	36.5	42.9	42.9	39.1	26.8	31.5	32.7	38.8	30.8	26.5	34.1	37.4	28.8	29.3	28.6	33.2	31.8	31.4	33.5
R02371	100 EWART STREET DULWICH HILL	RES	1.F	38	43	34	41.7	41.0	43.4	35.6	36.6	31.2	36.6	35.6	42.0	42.0	38.3	25.5	30.4	32.7	37.9	29.5	25.3	33.4	35.8	27.5	28.6	27.1	32.7	30.2	29.8	31.9
R02372	13 BALFOUR STREET DULWICH HILL	RES	0.F	38	43	34	41.2	40.4	42.8	34.9	35.8	30.6	35.8	34.9	41.3	41.3	37.6	24.6	29.8	32.2	37.3	28.6	24.7	32.7	35.1	26.6	28.0	26.3	32.0	29.7	29.1	31.1
R02373	98 EWART STREET DULWICH HILL	RES	0.F	38	43	34	40.2	40.0	42.1	34.8	35.8	30.0	35.8	34.8	41.2	41.2	37.4	24.7	29.8	31.2	37.1	28.7	24.8	32.3	35.3	26.7	27.9	26.5	31.6	29.7	29.3	31.3
R02373	98 EWART STREET DULWICH HILL	RES	1.F	38	43	34	37.4	37.5	39.5	32.4	33.6	27.5	33.6	32.4	38.7	38.7	34.9	22.1	28.2	28.4	34.8	26.1	23.2	29.9	33.4	24.1	26.0	24.5	29.3	28.2	27.4	29.5
R02374	11 BALFOUR STREET DULWICH HILL	RES	0.F	38	43	34	41.7	41.0	43.3	35.5	36.5	31.2	36.5	35.5	42.0	42.0	38.3	25.4	30.2	32.7	37.9	29.4	25.1	33.3	35.6	27.4	28.5	26.9	32.6	30.1	29.6	31.7
R02375	96 HERCULES STREET DULWICH HILL	RES	0.F	38	43	34	39.1	39.5	41.4	34.9	35.7	29.6	35.7	34.9	41.2	41.2	37.2	24.7	29.6	30.1	36.7	28.7	24.5	31.9	34.9	26.7	28.0	26.2	31.3	29.5	28.9	31.0
R02375	96 HERCULES STREET DULWICH HILL	RES	1.F	38	43	34	41.8	41.1	43.4	35.6	36.5	31.3	36.5	35.6	42.0	42.0	38.3	25.4	30.3	32.8	37.9	29.4	25.2	33.4	35.7	27.4	28.6	27.0	32.7	30.2	29.7	31.8
R02376	96 EWART STREET DULWICH HILL	RES	0.F	38	43	34	36.7	38.4	39.9	34.0	35.1	27.8	35.1	34.0	40.2

R02379	94 EWART ST DULWICH HILL	RES	1.F	38	43	34	42.0	41.2	43.6	35.6	36.6	31.4	36.6	35.6	42.1	42.1	38.4	25.4	30.5	33	38.0	29.4	25.4	33.5	35.8	27.4	28.7	27.0	32.8	30.3	29.7	31.8
R02380	96 HERCULES STREET DULWICH HILL	RES	0.F	38	43	34	42.8	42.1	44.4	36.5	37.6	32.0	37.6	36.5	42.9	42.9	39.3	26.5	31.7	33.8	39.1	30.5	26.6	34.5	37.3	28.5	29.5	28.4	33.7	31.7	31.3	33.3
R02380	96 HERCULES STREET DULWICH HILL	RES	1.F	38	43	34	42.1	41.2	43.6	35.5	36.5	31.5	36.5	35.5	42.0	42.0	38.4	25.2	30.5	33.1	38.0	29.2	25.4	33.5	35.7	27.2	28.8	26.9	32.8	30.3	29.7	31.8
R02381	88 HERCULES STREET DULWICH HILL	RES	0.F	38	43	34	42.0	41.2	43.6	35.6	36.6	31.5	36.6	35.6	42.1	42.1	38.4	25.3	30.6	33	38.0	29.3	25.5	33.5	35.8	27.3	28.8	27.0	32.8	30.3	29.7	31.8
R02381	88 HERCULES STREET DULWICH HILL	RES	1.F	38	43	34	42.8	42.2	44.5	36.7	37.8	32.1	37.8	36.7	43.1	43.1	39.5	26.8	31.6	33.8	39.2	30.8	26.5	34.6	37.4	28.8	29.5	28.6	33.7	31.6	31.4	33.4
R02382	90 HERCULES STREET DULWICH HILL	RES	0.F	38	43	34	37.7	38.2	40.0	33.4	34.4	27.9	34.4	33.4	39.7	39.7	35.7	23.4	28.3	28.7	35.4	27.4	23.3	30.6	34.0	25.4	26.3	25.2	29.8	28.5	28.0	30.0
R02383	94 HERCULES STREET DULWICH HILL	RES	0.F	38	43	34	41.6	41.0	43.3	35.6	36.5	31.2	36.5	35.6	42.0	42.0	38.3	25.3	30.4	32.6	37.8	29.3	25.3	33.3	35.6	27.3	28.7	26.8	32.6	30.1	29.5	31.6
R02383	94 HERCULES STREET DULWICH HILL	RES	1.F	38	43	34	42.2	41.4	43.7	35.8	36.8	31.7	36.8	35.8	42.3	42.3	38.6	25.5	30.7	33.2	38.2	29.5	25.6	33.7	35.9	27.5	29.0	27.1	33.0	30.4	29.8	31.9
R02384	92 HERCULES STREET DULWICH HILL	RES	0.F	38	43	34	39.1	39.7	41.6	35.1	36.0	29.5	36.0	35.1	41.4	41.4	37.3	25.1	29.9	30.1	37.0	29.1	24.9	32.1	35.5	27.1	28.0	26.8	31.4	30.1	29.5	31.6
R02385	86 HERCULES STREET DULWICH HILL	RES	0.F	38	43	34	42.9	42.2	44.5	36.5	37.7	32.2	37.7	36.5	43.0	43.0	39.4	26.5	31.8	33.9	39.2	30.5	26.7	34.5	37.3	28.5	29.7	28.4	33.8	31.8	31.3	33.3
R02385	86 HERCULES STREET DULWICH HILL	RES	1.F	38	43	34	41.5	40.8	43.1	35.3	36.2	31.0	36.2	35.3	41.7	41.7	38.0	25.0	30.0	32.5	37.6	29.0	24.9	33.1	35.3	27.0	28.4	26.6	32.4	29.8	29.3	31.3
R02386	7 BALFOUR STREET DULWICH HILL	RES	0.F	38	43	34	42.2	41.4	43.8	35.9	36.8	31.6	36.8	35.9	42.4	42.4	38.7	25.7	30.6	33.2	38.3	29.7	25.5	33.7	36.0	27.7	28.9	27.3	33.0	30.5	30.0	32.1
R02386	7 BALFOUR STREET DULWICH HILL	RES	1.F	38	43	34	40.3	40.1	42.2	34.9	35.8	30.1	35.8	34.9	41.3	41.3	37.4	24.8	29.7	31.3	37.1	28.8	24.6	32.4	35.2	26.8	27.9	26.4	31.7	29.6	29.1	31.2
R02387	5 BALFOUR STREET DULWICH HILL	RES	0.F	38	43	34	41.5	41.1	43.3	35.8	36.7	31.2	36.7	35.8	42.2	42.2	38.4	25.7	30.6	32.5	38.0	29.7	25.5	33.4	36.0	27.7	28.8	27.2	32.7	30.5	30.0	32.0
R02388	92 EWART STREET DULWICH HILL	RES	0.F	38	43	34	40.6	40.2	42.4	34.9	35.8	30.3	35.8	34.9	41.3	41.3	37.5	24.7	29.8	31.6	37.1	28.7	24.7	32.5	35.1	26.7	28.0	26.3	31.8	29.5	29.0	31.1
R02388	92 EWART STREET DULWICH HILL	RES	1.F	38	43	34	41.0	41.0	43.0	36.0	36.9	31.0	36.9	36.0	42.3	42.3	38.4	25.8	30.8	32	38.0	29.8	25.7	33.3	36.2	27.8	29.1	27.4	32.6	30.7	30.2	32.2
R02389	90 EWART STREET DULWICH HILL	RES	0.F	38	43	34	42.6	42.0	44.3	36.6	37.6	32.3	37.6	36.6	43.1	43.1	39.3	26.3	31.7	33.6	39.0	30.3	26.6	34.3	36.8	28.3	30.0	28.0	33.7	31.4	30.8	32.9
R02390	3 BALFOUR STREET DULWICH HILL	RES	0.F	38	43	34	40.1	40.0	42.1	35.3	35.9	30.6	35.9	35.3	41.6	41.6	37.6	24.6	29.4	31.1	36.8	28.6	24.3	32.2	34.0	26.6	28.4	25.5	31.8	28.1	28.0	30.1
R02391	88 EWART STREET DULWICH HILL	RES	0.F	38	43	34	40.2	40.0	42.1	34.9	35.8	30.1	35.8	34.9	41.3	41.3	37.4	24.8	29.7	31.2	37.0	28.8	24.6	32.4	35.1	26.8	28.0	26.4	31.7	29.7	29.1	31.2
R02391	88 EWART STREET DULWICH HILL	RES	1.F	38	43	34	41.6	40.9	43.3	35.6	36.4	31.2	36.4	35.6	42.0	42.0	38.2	25.3	30.1	32.6	37.8	29.3	25.0	33.2	35.4	27.3	28.6	26.7	32.6	29.9	29.4	31.5
R02392	1 BALFOUR STREET DULWICH HILL	RES	0.F	38	43	34	42.5	41.7	44.1	36.2	37.1	31.9	37.1	36.2	42.7	42.7	39.0	26.1	30.8	33.5	38.6	30.1	25.7	34.0	36.3	28.1	29.2	27.6	33.3	30.7	30.2	32.3
R02393	86 EWART STREET DULWICH HILL	RES	0.F	38	43	34	40.3	40.0	42.2	34.9	35.8	30.0	35.8	34.9	41.3	41.3	37.4	24.8	29.6	31.3	37.0	28.8	24.5	32.4	35.1	26.8	27.8	26.4	31.6	29.6	29.1	31.2
R02393	86 EWART STREET DULWICH HILL	RES	1.F	38	43	34	40.0	39.9	42.0	35.0	35.9	30.1	35.9	35.0	41.3	41.3	37.4	24.7	29.9	31	37.0	28.7	24.8	32.3	35.1	26.7	28.1	26.3	31.7	29.6	29.1	31.2
R02394	101 HERCULES STREET DULWICH HILL	RES	0.F	38	43	34	41.6	41.2	43.4	35.9	36.9	31.3	36.9	35.9	42.3	42.3	38.5	25.8	30.8	32.6	38.2	29.8	25.7	33.5	36.2	27.8	29.0	27.4	32.8	30.6	30.1	32.2
R02395	84 EWART STREET DULWICH HILL	RES	0.F	38	43	34	39.2	39.6	41.5	34.8	35.7	29.4	35.7	34.8	41.1	41.1	37.1	24.7	29.5	30.2	36.7	28.7	24.5	31.9	35.1	26.7	27.7	26.3	31.2	29.6	29.1	31.1
R02395	84 EWART STREET DULWICH HILL	RES	1.F	38	43	34	40.9	40.9	43.0	36.0	36.9	30.9	36.9	36.0	42.3	42.3	38.4	25.9	30.7	31.9	38.0	29.9	25.6	33.3	36.2	27.9	28.9	27.5	32.6	30.7	30.2	32.2
R02396	93 HERCULES STREET DULWICH HILL	RES	0.F	38	43	34	42.4	41.6	44.0	36.1	37.0	31.9	37.0	36.1	42.5	42.5	38.8	25.7	30.9	33.4	38.4	29.7	25.9	33.9	36.0	27.7	29.3	27.3	33.3	30.5	30.0	32.1
R02397	99 HERCULES STREET DULWICH HILL	RES	0.F	38	43	34	43.6	42.7	45.1	37.1	38.0	33.0	38.0	37.1	43.6	43.6	39.9	26.9	31.7	34.6	39.5	30.9	26.7	35.0	37.1	28.9	30.1	28.4	34.3	31.5	31.0	33.1
R02398	77 RIVERSIDE CRESCENT DULWICH HILL	RES	0.F	38	43	34	43.6	42.8	45.2	37.3	38.3	32.9	38.3	37.3	43.7	43.7	40.1	27.2	32.2	34.6	39.8	31.2	27.1	35.2	37.7	29.2	30.3	28.9	34.4	32.1	31.7	33.7
R02399	95 HERCULES STREET DULWICH HILL	RES	0.F	38	43	34	40.0	39.6	41.8	34.5	35.3	29.9	35.3	34.5	40.8	40.9	37.0	24.1	29.2	31	36.6	28.1	24.1	31.9	34.4	26.1	27.6	25.7	31.3	28.9	28.3	30.4
R02400	91 HERCULES STREET DULWICH HILL	RES	0.F	38	43	34	42.1	41.1	43.6	35.5	36.3	31.5	36.3	35.5	41.9	41.9	38.3	25.0	30.1	33.1	37.8	29.0	25.0	33.3	35.2	27.0	28.6	26.5	32.8	29.6	29.2	31.2
R02401	97 HERCULES STREET DULWICH HILL	RES	0.F	38	43	34	39.6	39.6	41.7	34.6	35.6	29.6	35.6	34.6	41.0	41.0	37.1	24.5	29.6	30.6	36.7	28.5	24.5	32.0	35.1	26.5	27.7	26.3	31.3	29.6	29.0	31.1
R02402	82 EWART STREET DULWICH HILL	RES	0.F	38	43	34	42.4	41.6	44.0	36.1	37.1	31.9	37.1	36.1	42.6	42.6	38.9	25.8	31.0	33.4	38.5	29.8	25.9	33.9	36.3	27.8	29.3	27.5	33.3	30.8	30.2	32.3
R02402	82 EWART STREET DULWICH HILL	RES	1.F	38	43	34	43.2	42.4	44.8	36.8	37.8	32.6	37.8	36.8	43.2	43.2	39.6	26.6	31.7	34.2	39.2	30.6	26.6	34.7	37.0	28.6	29.9	28.2	34.0	31.5	31.0	33.1
R02403	81 HERCULES ST DULWICH HILL	RES	0.F	38	43	34	39.0	39.8	41.6	35.3	36.2	29.5	36.2	35.3	41.5	41.5	37.5	25.3	30.2	30	37.1	29.3	25.1	32.3	35.8	27.3	28.2	27.0	31.5	30.2	29.8	31.8
R02403	81 HERCULES ST DULWICH HILL	RES	1.F	38	43	34	42.7	42.1	44.4	36.8	37.7	32.3	37.7	36.8	43.2	43.2	39.5	26.6	31.6	33.7	39.1	30.6	26.5	34.5	36.9	28.6	29.9	28.2	33.8	31.4	30.9	33.0
R02404	75 HERCULES ST DULWICH HILL	RES	0.F	38	43	34	36.4	37.8	39.4	33.6	34.5	27.6	34.5	33.6	39.8	39.8	35.6	23.4	28.7	27.4	35.3	27.4	23.6	30.3	34.0	25.4	26.8	25.2	29.7	28.4	28.0	30.1
R02404	75 HERCULES ST DULWICH HILL	RES	1.F	38	43	34	43.2	42.4	44.8	36.8	37.8	32.6	37.8	36.8	43.3	43.3	39.6	26.6	31.7	34.2	39.3	30.6	26.6	34.7	37.0	28.6	30.0	28.3	34.0	31.5	31.0	33.1
R02405	85 HERCULES STREET DULWICH HILL	RES	0.F	38	43	34	37.1	39.3	40.7	35.3	36.2	28.8	36.2	35.3	41.4	41.5	37.2	25.3	30.2	28.1	36.9	29.3	25.2	31.8	35.8	27.3	28.3	27.0	31.1	30.4	29.8	31.9
R02406	69 HERCULES STREET DULWICH HILL	RES	0.F	38	43	34	42.9	42.4	44.7	37.2	38.1	32.6	38.1	37.2	43.6	43.6	39.8	26.9	31.9	33.9	39.4	30.9	26.8	34.7	37.2	28.9	30.3	28.5	34.1	31.7	31.2	33.3
R02407	87 HERCULES STREET DULWICH HILL	RES	0.F	38	43	34	34.0	34.3	36.3	29.5	30.5	24.2	30.5	29.5	35.8	35.8	31.9	19.5	24.4	25	31.5	23.5	19.4	26.7	30.0	21.5	22.5	21.2	26.0	24.5	24.0	26.0
R02407	87 HERCULES STREET DULWICH HILL	RES	1.F	38	43	34	43.0	42.2	44.6	36.7	37.7	32.5	37.7	36.7	43.2	43.2	39.5	26.5	31.6	34	39.1	30.5	26.5	34.5	36.9	28.5	29.9	28.1	33.9	31.4	30.9	32.9
R02408	79 RIVERSIDE CRESCENT DULWICH HILL	RES	0.F	38	43	34	36.1	38.7	39.9	34.7	35.7	28.0	35.7	34.7	40.8	40.8	36.6	24.7	29.8	27.1	36.3	28.7	24.8	31.2	35.5	26.7	27.7	26.6	30.4	30.1	29.5	31.5
R02409	89 HERCULES STREET DULWICH HILL	RES	0.F	38	43	34	43.0	42.5	44.8	37.3	38.2	32.7	38.2	37.3	43.7	43.7	39.9	27.0	32.0	34	39.4	31.0	26.9	34.8	37.3	29.0	30.4	28.6	34.2	31.8	31.2	33.3
R02410	71 EWART STREET DULWICH HILL	RES	0.F	38	43	34	37.7	38.9	40.5	34.8	35.6	29.7	35.6	34.8	41.0	41.0	36.8	23.6	30.1	28.7	36.3	27.6	25.0	31.1	34.3	25.6	28.8	25.4	31.1	28.6	28.2	30.3
R02411	73 HERCULES STREET DULWICH HILL	RES	0.F	38	43	34	42.8	42.3	44.5	36.9	37.9	32.4	37.9	36.9	43.3	43.3	39.6	26.7	31.8	33.8	39.2	30.7	26.7	34.6	37.1	28.7	30.1	28.3	33.9	31.6	31.1	33.2
R02411	73 HERCULES STREET DULWICH HILL	RES	1.F	38	43	34	39.9	39.9	41.9	34.9	35.8	29.9	35.8	34.9	41.2	41.2	37.3	24.8	29.6	30.9	36.9	28.8	24.5	32.2	35.0	26.8	27.8	26.3	31.5	29.5	29.0	31.1
R02412	69 HERCULES STREET DULWICH HILL	RES	0.F	38	43	34	42.2	41.6	43.9	36.3	37.2	31.8	37.2	36.3	42.7	42.7	38.9	26.1	31.0	33.2	38.6	30.1	25.9	34.0	36.4	28.1	29.3	27.7	33.3	30.9	30.4	32.5
R02412	69 HERCULES STREET DULWICH HILL	RES	1.F	38	43	34	39.6	40.0	41.9	35.2	36.1	29.7	36.1	35.2	41.5	41.5	37.5	25.3	29.8	30.6	37.2	29.3	24.8	32.4	35.7	27.3	27.9	26.9	31.6	30.1	29.6	31.7
R02413	81 HERCULES STREET DULWICH HILL	RES	0.F	38	43	34	44.2	43.6	45.9	38.2	39.1	33.8	39.1	38.2	44.6	44.6	40.8	27.9	32.8	35.2	40.4	31.9	27.8	35.8	38.1	29.9	31.2	29.4	35.2	32.6	32.1	34.2
R02413	81 HERCULES STREET DULWICH HILL	RES	1.F	38	43	34	37.3	37.5	39.5	32.6	33.6	27.3	33.6	32.6	38.9	38.9	35.0	22.6	27.6	28.3	34.7	26.6	22.6	29.9	33.2	24.6	25.6	24.4	29.2	27.8	27.2	29.3
R02414	81 RIVERSIDE CRESCENT DULWICH HILL	RES	0.F	38	43	34	44.3	43.7	46.0	38.4	39.3	33.9	39.3	38.4	44.8	44.8	41.0	28.2	33.2	35.3	40.7	32.2	28.2	36.1	38.6	30.2	31.5	29.8	35.4	33.1	32.6	34.6
R02414	81 RIVERSIDE CRESCENT DULWICH HILL	RES	1.F	38	43	34	40.2	41.0	42.7	36.4	37.3	30.9	37.3	36.4	42.7	42.7	38.6	26.2	31.3	31.2	38.2	30.2	26.2	33.3	36.6	28.2	29.6	27.9	32.7	31.2	30.6	32.7
R02414	81 RIVERSIDE CRESCENT DULWICH HILL	RES	2.F	38	43	34	43.5	43.1	45.3	37.8	38.7	33.1	38.7	37.8	44.2	44.2	40.4	27.6	32.6	34.5	40.0	31.6	27.5	35.4	38.0	29.6	30.8	29.3	34.7	32.6	32.0	34.1
R02414	81 RIVERSIDE CRESCENT DULWICH HILL	RES	3.F	38	43	34	37.1	40.1	41.2	36.3	37.1	29.5	37.1	36.3	42.4	42.4	38.1	26.2	31.2	28.1	37.7	30.2	26.2	32.6	36.8	28.2	29.3	28.0	31.9	31.4	30.8	32.8
R02415	75 HERCULES ST DULWICH HILL	RES	0.F	38	43	34	42.8	43.3	45.2	38.8	39.5	33.3	39.5	38.8	45.1	45.1	41.0	28.6	33.1	33.8	40.4	32.6	28.0	35.7	38.6	30.6	31.6	29.9	35.0	32.9	32.5	34.6
R02415	75 HERCULES ST DULWICH HILL	RES	1.F	38	43	34	33.3	33.9	35.7	28.9	30.3	23.5	30.3	28.9	35.2	35.2	31.4	18.9	25.1	24.3	31.4	22.9	20.0	26.4	30.5	20.9	22.6	21.5	25.7	25.4	24.5	26.5
R02416	75 HERCULES ST DULWICH HILL	RES	0.F	38	43	34	37.9	38.6	40.4	33.9	35.0	28.2	35.0	33.9	40.2	40.2	36.2	24.0	29.1	28.9	36.0	28.0	24.0	31.1	34.8	26.0	26.9	26.0	30.3	29.3	28.8	30.8
R02416	75 HERCULES ST DULWICH HILL	RES	1.F	38	43	34	36.2	36.8	38.6	32.0	33.0	26.5	33.0	32.0	38.3	38.3	34.3	22.0	27.1	27.2	34.1	26.0	22.0	29.2	32.7	24.0	25.0	23.9	28.4	27.2	26.7	28.7
R02417	69 EWART STREET DULWICH HILL	RES	0.F	38	43	34	33.8	35.8	37.2	31.7	32.6	25.3	32.6	31.7	37.9	37.9	33.7	21.7	26.8	24.8	33.4	25.7	21.7	28.3	32.4	23.7	24.7	23.5	27.6	27.0	26.4	28.4
R02418	85 RIVERSIDE CRESCENT DULWICH HILL	RES	0.F	38	43	34	39.5	39.8	41.7	35.0	35.9	29.5	35.9	35.0	41.3	41.3	37.3	25.1	29.5	30.5	36.9	29.1	24.5	32.2	35.3	27.1	27.7	26.6	31.4	29.7	29.3	31.4
R02419	67 EWART STREET DULWICH HILL	RES	0.F	38	43	34	36.1	36.5	38.4	31.7	32.7	26.3	32.7	31.7	38.0	38.0	34.0	21.7	26.6	27.1	33.7	25.7	21.5	28.9	32.2	23.7	24.6	23.4	28.1	26.7	26.2	28.3
R02420	80 EWART ST DULWICH HILL	RES	0.F	38	43	34	41.6	41.2	43.4	36.0	36.8	31.4	36.8	36.0	42.4	42.4	38.6	25.8	30.3	32.6	38.0	29.8	25.2	33.5	35.7	27.8	28.9	27.1	32.8	30.0	29.7	31.7
R02420	80 EWART ST DULWICH HILL	RES	1.F	38	43	34	32.9	35.0	36.4	31.0	31.9	24.5	31.9	31.0	37.2	37.2	32.9	21.0	26.0	23.9	32.6	25.0	20.9	27.5	31.6	23.0	24.0	22.8	26.8	26.1	25.6	27.6
R02421	75 HERCULES ST DULWICH HILL	RES	0.F	38	43	34	37.4	38.2	40.0	33.8	34.6	28.1	34.6	33.8	40.0	40.0	35.9	23.6	28.4	28.4	35.5	27.6	23.3	30.6	33.9	25.6	26.7	25.2	29.9	28.3	27.8	29.9
R02421	75 HERCULES ST DULWICH HILL	RES	1.F	38	43	34	37.0	37.0	39.1	32.0	33.1	27.1	33.1	32.0	38.4	38.4	34.5	21.8	27.3	28	34.2	25.8	22.2	29.4	32.6	23.8	25.3	23.7	28.8	27.2	26.5	28.6
R02422	75 HERCULES ST DULWICH HILL	RES	0.F	38	43	34	39.0	39.1	41.1	34.1	35.1	29.1	35.1	34.1	40.4	40.4	36.5	23.9	29.3	30	36.3	27.9	24.3	31.4	34.7	25.9	27.4	25.8	30.8	29.2	28.7	30.7
R02422	75 HERCULES ST DULWICH HILL	RES	1.F	38	43	34	37.2	37.1	39.2	32.3	33.1	27.4	33.1	32.3	38.6	38.6	34.6	21.8	26.9	28.2	34.1	25.8	21.8	29.4	32.0	23.8	25.4	23.3	28.9	26.4	26.0	28.0
R02423	65 EWART STREET DULWICH HILL	RES	0.F	38	43	34	40.6	40.1	42.4	34.7	35.8	30.1	35.8	34.7	41.1	41.1	37.4	24.7	29.7	31.6	37.1	28.7	24.6	32.5	35.3	26.7	27.7	26.5	31.7	29.7	29.3	31.3
R02423	65 EWART STREET DULWICH HILL	RES	1.F	38	43	34	39.3	39.3	41.3	34.3	35.3	29.6	35.3	34.3	40.7	40.7	36.8	23.8	29.6	30.3	36.4	27.8	24.5	31.6	34.5	25.8	27.9	25.7	31.1	29.1	28.5	30.6
R02424	78 EWART STREET DULWICH HILL	RES	0.F	38	43	34	41.3	40.6	43.0	35.2	36.2	30.8	36.2	35.2	41.6	41.6	37.9	25.0	30.1	32.3	37.6	29.0	25.1	33.0	35.5	27.0	28.3	26.7	32.3	30.0	29.5	31.5
R02425	63 EWART STREET DULWICH HILL	RES	0.F	38	43	34	38.2	38.6	40.5	33.8	34.8	28.8	34.8	33.8	40.1	40.1	36.2	23.3	29.2	29.2	35.8	27.3	24.2	30.9	34.2	25.3	27.4	25.3	30.5	28.8	28.2	30.2
R02426	76 EWART STREET DULWICH HILL	RES	0.F	38	43	34	40.0	40.1	42.1	35.2	36.1	30.2	36.1	35.2	41.5	41.5	37.6	24.9	30.2	31	37.2	28.9	25.2	32.4	35.5	26.9	28.4	26.7	31.8	30.0	29.5	31.5
R02426	76 EWART STREET DULWICH HILL	RES	1.F	38	43	34	38.5	39.6	41.3	35.1	36.1	29.3	36.1	35.1	41.4	41.4	37.3	25.0	30.3	29.5	37.0	29.0	25.2	32.0	35.7	27.0	28.3	26.9	31.3	30.4	29.7	31.8
R02427	74 EWART STREET DULWICH HILL	RES	0.F	38	43	34	41.1	41.7	43.5	37.0	38.0	31.6	38.0	37.0	43.3	43.3	39.3	26.9	32.0	32.1	38.9	30.9	26.9	34.1	37.4	28.9	30.1	28.6	33.4	31.9	31.4	33.4
R02427	74 EWART STREET DULWICH HILL	RES	1.F	38	43	34	32.9	33.3	35.2	28.5	29.5	23.1	29.5	28.5	34.8	34.8	30.8	18.4	23.6	23.9	30.6	22.4	18.5	25.7	29.1	20.4	21.6	20.3	25.0	23.7	23.1	25.1
R02428	61 EWART STREET DULWICH HILL	RES	0.F	38	43	34	33.6	34.3	36.1	29.6	30.6	24.0	30.6	29.6	35.8	35.8	31.9	19.5	24.9	24.6	31.7	23.5	19.8	26.7	30.4	21.5	22.8	21.6	26.0	25.1	24.4	26.5
R02429	279 WARDELL ROAD DULWICH HILL	RES	0.F	38	43	34	35.7	37.3	38.8	33.0	34.0	26.7	34.0	33.0	39.2	39.2	35.1	23.1	28.0	26.7	34.8	27.1	23.0	29.8	33.8	25.1	25.9	25.0	29.0	28.3	27.8	29.8
R02430	59 EWART ST DULWICH HILL	RES	0.F	38	43	34	33.6	35.3	36.8	31.1	32.0	25.0	32.0	31.1

R02432	277 WARDELL ROAD DULWICH HILL	RES	1.F	38	43	34	33.9	34.2	36.1	29.2	30.4	24.0	30.4	29.2	35.5	35.5	31.6	19.1	24.8	24.9	31.5	23.1	19.8	26.6	30.3	21.1	22.6	21.3	25.9	25.0	24.2	26.3
R02432	277 WARDELL ROAD DULWICH HILL	RES	2.F	38	43	34	36.5	37.0	38.9	32.1	33.3	26.6	33.3	32.1	38.4	38.4	34.5	22.1	27.6	27.5	34.4	26.1	22.6	29.4	33.2	24.1	25.3	24.3	28.7	27.9	27.2	29.3
R02433	57 EWART STREET DULWICH HILL	RES	0.F	38	43	34	34.6	34.6	36.7	29.6	30.6	24.7	30.6	29.6	36.0	36.0	32.1	19.4	24.7	25.6	31.8	23.4	19.7	27.0	30.0	21.4	22.9	21.2	26.3	24.6	24.0	26.1
R02433	57 EWART STREET DULWICH HILL	RES	1.F	38	43	34	29.3	29.3	31.3	24.3	25.2	19.3	25.2	24.3	30.6	30.6	26.7	14.1	19.2	20.3	26.4	18.1	14.1	21.6	24.6	16.1	17.4	15.8	21.0	19.1	18.5	20.6
R02434	71 MACARTHUR PARADE DULWICH HILL	RES	0.F	38	43	34	32.1	34.1	35.5	30.1	30.8	23.8	30.8	30.1	36.3	36.3	32.0	20.0	24.6	23.1	31.5	24.0	19.5	26.5	30.1	22.0	23.0	21.4	25.8	24.4	24.1	26.2
R02434	71 MACARTHUR PARADE DULWICH HILL	RES	1.F	38	43	34	34.0	36.4	37.7	32.4	33.3	26.0	33.3	32.4	38.6	38.6	34.3	22.3	27.4	25	34.0	26.3	22.4	28.9	32.9	24.3	25.5	24.1	28.2	27.3	26.9	28.9
R02434	71 MACARTHUR PARADE DULWICH HILL	RES	2.F	38	43	34	37.4	38.6	40.2	34.2	35.2	28.4	35.2	34.2	40.4	40.4	36.3	23.9	29.6	28.4	36.1	27.9	24.6	31.0	34.9	25.9	27.6	26.0	30.4	29.6	28.9	31.0
R02435	55 EWART STREET DULWICH HILL	RES	0.F	38	43	34	33.3	34.4	36.1	30.0	31.0	24.1	31.0	30.0	36.3	36.3	32.2	20.0	25.0	24.3	31.8	24.0	20.0	26.9	30.6	22.0	23.1	21.8	26.2	25.1	24.6	26.6
R02436	53 EWART STREET DULWICH HILL	RES	1.F	38	43	34	30.6	31.6	33.3	27.0	28.0	21.1	28.0	27.0	33.2	33.2	29.2	17.0	22.1	21.6	28.9	21.0	17.0	24.0	27.7	19.0	20.0	18.9	23.2	22.3	21.7	23.8
R02436	53 EWART STREET DULWICH HILL	RES	2.F	38	43	34	37.7	39.8	41.2	35.7	36.7	29.5	36.7	35.7	41.9	41.9	37.7	25.6	30.9	28.7	37.4	29.6	25.8	32.2	36.3	27.6	28.9	27.4	31.6	30.8	30.3	32.3
R02437	67 MACARTHUR PARADE DULWICH HILL	RES	0.F	38	43	34	40.1	41.7	43.2	37.5	38.4	31.4	38.4	37.5	43.7	43.7	39.5	27.4	32.5	31.1	39.2	31.4	27.4	34.2	38.0	29.4	30.6	29.2	33.5	32.5	31.9	34.0
R02437	67 MACARTHUR PARADE DULWICH HILL	RES	1.F	38	43	34	42.1	42.7	44.5	38.1	39.0	32.6	39.0	38.1	44.4	44.4	40.3	27.9	33.0	33.1	39.9	31.9	27.9	35.1	38.4	29.9	31.2	29.6	34.4	32.9	32.4	34.4
R02438	23 BEDFORD CRESCENT DULWICH HILL	RES	0.F	38	43	34	30.4	30.8	32.7	26.0	27.0	20.6	27.0	26.0	32.2	32.3	28.3	15.9	21.2	21.4	28.1	19.9	16.1	23.2	26.7	17.9	19.1	17.9	22.5	21.4	20.7	22.8
R02439	49 EWART STREET DULWICH HILL	COM	0.F	38	43	34	33.5	33.5	35.5	28.5	29.4	23.4	29.4	28.5	34.8	34.8	30.9	18.4	23.3	24.5	30.6	22.4	18.2	25.8	28.8	20.4	21.4	20.0	25.1	23.3	22.8	24.8
R02440	57 EWART STREET DULWICH HILL	RES	0.F	38	43	34	33.2	33.5	35.5	28.6	29.6	23.3	29.6	28.6	34.9	35.0	31.0	18.7	23.6	24.2	30.7	22.7	18.6	25.9	29.3	20.7	21.6	20.5	25.2	23.9	23.3	25.3
R02441	21 BEDFORD CRESCENT DULWICH HILL	RES	0.F	38	43	34	38.9	40.4	42.0	36.2	37.1	30.1	37.1	36.2	42.4	42.4	38.2	26.1	31.2	29.9	37.9	30.1	26.2	32.9	36.7	28.1	29.3	27.9	32.2	31.3	30.7	32.7
R02441	21 BEDFORD CRESCENT DULWICH HILL	RES	1.F	38	43	34	41.1	41.6	43.5	36.9	37.9	31.4	37.9	36.9	43.2	43.2	39.2	26.9	31.8	32.1	38.9	30.9	26.8	34.0	37.4	28.9	29.9	28.6	33.3	31.9	31.4	33.4
R02442	65 MACARTHUR PARADE DULWICH HILL	RES	0.F	38	43	34	30.6	31.8	33.4	27.5	28.2	21.5	28.2	27.5	33.7	33.7	29.5	17.5	21.7	21.6	29.0	21.5	16.6	24.2	27.3	19.5	20.2	18.7	23.4	21.6	21.3	23.4
R02442	65 MACARTHUR PARADE DULWICH HILL	RES	1.F	38	43	34	34.5	35.6	37.3	31.2	32.0	25.2	32.0	31.2	37.4	37.4	33.3	21.2	25.7	25.5	32.9	25.2	20.7	28.0	31.5	23.2	23.9	22.8	27.2	25.8	25.5	27.5
R02443	19 BEDFORD CRESCENT DULWICH HILL	RES	0.F	38	43	34	32.5	32.5	34.5	27.5	28.4	22.4	28.4	27.5	33.8	33.8	29.9	17.4	22.2	23.5	29.5	21.4	17.1	24.8	27.8	19.4	20.3	19.0	24.1	22.3	21.8	23.8
R02443	19 BEDFORD CRESCENT DULWICH HILL	RES	1.F	38	43	34	39.6	40.1	42.0	35.4	36.4	30.2	36.4	35.4	41.7	41.7	37.7	25.1	30.6	30.6	37.4	29.1	25.5	32.4	35.7	27.1	28.8	26.9	31.9	30.4	29.7	31.8
R02444	271 WARDELL ROAD MARRICKVILLE	COM	0.F	38	43	34	32.1	31.9	34.1	26.9	27.8	22.0	27.8	26.9	33.2	33.2	29.4	16.7	21.8	23.1	29.0	20.7	16.7	24.3	27.2	18.7	20.0	18.4	23.6	21.7	21.1	23.2
R02445	63 MACARTHUR PARADE DULWICH HILL	RES	0.F	38	43	34	37.6	40.5	41.7	36.8	37.6	30.0	37.6	36.8	42.9	42.9	38.5	26.7	31.6	28.6	38.2	30.7	26.5	33.0	37.2	28.7	29.7	28.4	32.3	31.7	31.2	33.2
R02445	63 MACARTHUR PARADE DULWICH HILL	RES	1.F	38	43	34	40.2	42.1	43.5	38.0	38.8	31.6	38.8	38.0	44.1	44.1	39.9	27.9	32.8	31.2	39.6	31.9	27.8	34.5	38.4	29.9	30.9	29.6	33.8	32.9	32.4	34.4
R02446	24 KEITH STREET DULWICH HILL	RES	0.F	38	43	34	36.1	36.0	38.1	31.1	31.8	26.2	31.8	31.1	37.4	37.4	33.4	20.8	25.4	27.1	32.9	24.8	20.3	28.3	30.7	22.8	24.0	22.0	27.6	24.9	24.6	26.7
R02446	24 KEITH STREET DULWICH HILL	RES	1.F	38	43	34	40.4	40.4	42.5	35.6	36.4	30.5	36.4	35.6	41.9	41.9	37.9	25.5	29.9	31.4	37.4	29.5	24.8	32.8	35.4	27.5	28.4	26.8	32.1	29.6	29.4	31.4
R02446	24 KEITH STREET DULWICH HILL	RES	2.F	38	43	34	39.5	40.2	42.0	35.6	36.5	30.2	36.5	35.6	41.9	41.9	37.8	25.3	30.7	30.5	37.5	29.3	25.6	32.5	35.9	27.3	28.9	27.1	32.0	30.6	29.9	31.9
R02446	24 KEITH STREET DULWICH HILL	RES	3.F	38	43	34	35.5	36.7	38.3	32.3	33.2	26.4	33.2	32.3	38.6	38.6	34.4	22.2	27.2	26.5	34.0	26.2	22.1	29.1	32.7	24.2	25.3	23.9	28.4	27.2	26.7	28.7
R02447	51 EWART ST DULWICH HILL	RES	0.F	38	43	34	41.8	42.6	44.4	38.1	38.9	32.5	38.9	38.1	44.4	44.4	40.3	27.9	32.8	32.8	39.8	31.9	27.7	35.0	38.2	29.9	31.1	29.5	34.3	32.7	32.2	34.2
R02447	51 EWART ST DULWICH HILL	RES	1.F	38	43	34	36.9	38.4	40.0	34.1	35.1	28.0	35.1	34.1	40.3	40.3	36.2	24.1	29.3	27.9	35.9	28.1	24.3	30.9	34.9	26.1	27.3	26.0	30.2	29.5	28.8	30.9
R02447	51 EWART ST DULWICH HILL	RES	2.F	38	43	34	39.3	40.0	41.8	35.3	36.2	29.5	36.2	35.3	41.6	41.6	37.5	25.5	29.9	30.3	37.2	29.5	24.9	32.4	35.8	27.5	28.0	27.1	31.5	30.0	29.8	31.8
R02448	269 WARDELL ROAD MARRICKVILLE	RES	0.F	38	43	34	42.5	42.6	44.6	37.6	38.5	32.4	38.5	37.6	44.0	44.0	40.0	27.6	32.3	33.5	39.7	31.6	27.3	35.0	38.0	29.6	30.5	29.3	34.2	32.3	32.0	34.0
R02449	17 BEDFORD CRESCENT DULWICH HILL	RES	0.F	38	43	34	44.7	44.4	46.6	39.2	40.2	34.2	40.2	39.2	45.6	45.6	41.8	29.3	34.0	35.7	41.5	33.3	28.9	36.8	39.8	31.3	32.0	31.0	36.0	34.3	33.8	35.8
R02450	267 WARDELL ROAD MARRICKVILLE	RES	0.F	38	43	34	41.2	42.1	43.8	37.7	38.4	32.1	38.4	37.7	43.9	43.9	39.8	27.4	32.2	32.2	39.3	31.4	27.1	34.4	37.5	29.4	30.7	28.8	33.8	32.0	31.5	33.5
R02451	61 MACARTHUR PARADE DULWICH HILL	RES	0.F	38	43	34	43.9	43.6	45.8	38.6	39.4	33.8	39.4	38.6	44.9	44.9	41.1	28.4	33.2	34.9	40.6	32.4	28.1	36.0	38.6	30.4	31.6	29.9	35.3	33.0	32.5	34.6
R02451	61 MACARTHUR PARADE DULWICH HILL	RES	1.F	38	43	34	37.0	37.8	39.6	33.3	34.2	27.5	34.2	33.3	39.5	39.5	35.5	23.2	28.2	28	35.1	27.2	23.1	30.2	33.8	25.2	26.2	25.0	29.5	28.3	27.7	29.8
R02452	15 BEDFORD CRESCENT DULWICH HILL	RES	0.F	38	43	34	40.1	40.7	42.5	35.9	36.9	30.3	36.9	35.9	42.2	42.2	38.2	26.0	30.9	31.1	38.0	30.0	25.9	33.1	36.7	28.0	28.8	27.9	32.3	31.2	30.7	32.7
R02453	59 MACARTHUR PARADE DULWICH HILL	RES	0.F	38	43	34	36.3	38.4	39.8	34.4	35.3	27.9	35.3	34.4	40.6	40.6	36.3	24.4	29.2	27.3	35.9	28.4	24.2	30.9	34.9	26.4	27.3	26.1	30.2	29.1	28.8	30.9
R02453	59 MACARTHUR PARADE DULWICH HILL	RES	1.F	38	43	34	39.6	40.3	42.1	35.8	36.7	30.4	36.7	35.8	42.1	42.1	38.0	25.5	30.9	30.6	37.6	29.5	25.8	32.7	36.1	27.5	29.1	27.3	32.2	30.8	30.1	32.1
R02454	263 WARDELL ROAD MARRICKVILLE	COM	0.F	38	43	34	39.7	40.4	42.2	35.8	36.7	30.4	36.7	35.8	42.1	42.1	38.1	25.5	30.9	30.7	37.7	29.5	25.8	32.8	36.1	27.5	29.1	27.3	32.2	30.8	30.1	32.1
R02455	265 WARDELL ROAD MARRICKVILLE	RES	0.F	38	43	34	31.9	30.5	33.1	24.2	25.2	20.8	25.2	24.2	30.8	30.8	27.4	14.1	18.8	22.9	27.0	18.1	13.7	22.7	24.2	16.1	17.1	15.5	22.0	18.2	18.2	20.3
R02456	13 BEDFORD CRESCENT DULWICH HILL	RES	0.F	38	43	34	34.1	32.6	35.3	26.3	27.3	23.0	27.3	26.3	32.9	32.9	29.5	16.0	20.9	25.1	29.1	20.0	15.7	24.8	26.1	18.0	19.3	17.4	24.1	20.2	20.1	22.2
R02457	261 WARDELL ROAD MARRICKVILLE	COM	0.F	38	43	34	39.7	40.4	42.2	35.9	36.8	30.5	36.8	35.9	42.2	42.2	38.1	25.6	31.0	30.7	37.7	29.6	25.9	32.8	36.2	27.6	29.2	27.4	32.3	30.9	30.2	32.2
R02458	17 BLACKWOOD AVENUE DULWICH HILL	RES	0.F	38	43	34	42.2	41.8	44.0	36.6	37.5	32.0	37.5	36.6	43.0	43.0	39.2	26.3	31.6	33.2	38.8	30.3	26.5	34.1	36.8	28.3	29.8	28.0	33.5	31.4	30.8	32.9
R02459	11 BEDFORD CRESCENT DULWICH HILL	RES	0.F	38	43	34	38.3	40.9	42.1	37.1	37.8	30.5	37.8	37.1	43.3	43.3	38.9	27.0	31.3	29.3	38.2	31.0	26.2	33.3	36.9	29.0	29.8	28.3	32.6	31.2	30.8	32.9
R02459	11 BEDFORD CRESCENT DULWICH HILL	RES	1.F	38	43	34	41.3	42.8	44.3	38.7	39.4	32.6	39.4	38.7	44.9	44.9	40.6	28.5	33.1	32.3	40.1	32.5	28.1	35.2	38.6	30.5	31.5	29.9	34.5	33.0	32.6	34.6
R02460	19 BLACKWOOD AVENUE DULWICH HILL	RES	0.F	38	43	34	43.4	43.9	45.8	39.3	40.2	33.8	40.2	39.3	45.6	45.6	41.5	29.2	34.0	34.4	41.1	33.2	28.9	36.3	39.5	31.2	32.2	30.8	35.6	34.1	33.5	35.6
R02461	22 KEITH STREET DULWICH HILL	RES	0.F	38	43	34	39.8	40.5	42.3	36.0	36.9	30.6	36.9	36.0	42.3	42.3	38.2	25.6	31.1	30.8	37.8	29.6	26.1	32.9	36.3	27.6	29.4	27.4	32.4	31.0	30.2	32.3
R02461	22 KEITH STREET DULWICH HILL	RES	1.F	38	43	34	42.3	41.9	44.1	36.7	37.6	32.1	37.6	36.7	43.0	43.1	39.3	26.4	31.7	33.3	38.9	30.4	26.6	34.2	36.9	28.4	29.9	28.1	33.6	31.5	30.9	32.9
R02462	264 WARDELL ROAD MARRICKVILLE	COM	0.F	38	43	34	37.8	40.8	41.9	36.8	37.7	29.3	37.7	36.8	42.9	42.9	38.6	27.3	31.4	28.8	38.4	31.3	26.3	33.4	37.8	29.3	29.1	29.0	32.2	32.1	31.7	33.8
R02463	57 MACARTHUR PARADE DULWICH HILL	RES	0.F	38	43	34	42.4	44.1	45.6	39.9	40.7	33.5	40.7	39.9	46.1	46.1	41.9	30.0	34.4	33.4	41.4	34.0	29.3	36.6	40.3	32.0	32.5	31.6	35.7	34.6	34.3	36.3
R02463	57 MACARTHUR PARADE DULWICH HILL	RES	1.F	38	43	34	40.0	40.7	42.5	36.2	37.1	30.8	37.1	36.2	42.5	42.5	38.4	25.8	31.3	31	38.0	29.8	26.2	33.1	36.4	27.8	29.6	27.6	32.6	31.1	30.4	32.4
R02464	262 WARDELL ROAD MARRICKVILLE	COM	0.F	38	43	34	32.7	37.8	38.6	34.5	35.3	27.2	35.3	34.5	40.6	40.6	36.1	24.4	29.3	23.7	35.6	28.4	24.2	30.4	34.8	26.4	27.4	26.1	29.7	29.4	28.8	30.9
R02465	259 WARDELL RD MARRICKVILLE	COM	0.F	38	43	34	39.3	40.4	42.1	36.1	36.9	30.2	36.9	36.1	42.3	42.3	38.1	26.0	30.6	30.3	37.7	30.0	25.6	32.8	36.2	28.0	28.9	27.5	32.1	30.7	30.2	32.2
R02466	255 WARDELL ROAD MARRICKVILLE	COM	0.F	38	43	34	36.1	38.5	39.8	34.3	35.4	27.5	35.4	34.3	40.5	40.5	36.3	24.6	29.4	27.1	36.1	28.6	24.4	31.0	35.4	26.6	27.1	26.5	30.1	29.8	29.4	31.4
R02467	55 MACARTHUR PARADE DULWICH HILL	RES	0.F	38	43	34	41.3	42.8	44.4	38.6	39.4	32.2	39.4	38.6	44.8	44.8	40.6	28.8	33.0	32.3	40.2	32.8	28.0	35.3	39.0	30.8	31.1	30.3	34.4	33.3	33.0	35.0
R02468	15 BLACKWOOD AVENUE DULWICH HILL	RES	0.F	38	43	34	39.3	39.5	41.5	34.7	35.7	29.6	35.7	34.7	41.0	41.1	37.1	24.5	29.7	30.3	36.7	28.5	24.6	31.9	35.0	26.5	27.9	26.2	31.3	29.6	29.0	31.1
R02469	9 BEDFORD CRESCENT DULWICH HILL	RES	0.F	38	43	34	38.2	38.7	40.6	34.1	35.0	28.6	35.0	34.1	40.3	40.3	36.3	23.9	29.1	29.2	36.0	27.9	24.0	31.1	34.5	25.9	27.2	25.7	30.5	29.0	28.5	30.5
R02470	20 KEITH STREET DULWICH HILL	RES	0.F	38	43	34	38.9	39.1	41.1	34.3	35.2	29.0	35.2	34.3	40.6	40.6	36.7	24.2	29.2	29.9	36.3	28.2	24.1	31.5	34.7	26.2	27.3	25.9	30.8	29.3	28.7	30.8
R02470	20 KEITH STREET DULWICH HILL	RES	1.F	38	43	34	44.8	44.5	46.7	39.4	40.3	34.8	40.3	39.4	45.8	45.8	41.9	29.0	34.3	35.8	41.5	33.0	29.2	36.8	39.3	31.0	32.7	30.5	36.2	33.8	33.3	35.3
R02471	260 WARDELL ROAD MARRICKVILLE	COM	0.F	38	43	34	40.2	41.3	43.0	37.0	37.7	31.1	37.7	37.0	43.2	43.2	39.0	26.8	31.4	31.2	38.5	30.8	26.4	33.7	36.9	28.8	29.8	28.2	33.0	31.4	30.9	33.0
R02472	255 WARDELL RD MARRICKVILLE	COM	0.F	38	43	34	41.3	41.3	43.3	36.3	37.3	31.5	37.3	36.3	42.6	42.7	38.8	25.9	31.4	32.3	38.4	29.9	26.3	33.6	36.5	27.9	29.7	27.7	33.0	31.2	30.5	32.6
R02473	253 WARDELL ROAD MARRICKVILLE	COM	0.F	38	43	34	43.3	42.5	44.9	36.9	37.9	32.8	37.9	36.9	43.4	43.4	39.7	26.6	32.0	34.3	39.4	30.6	26.9	34.8	37.2	28.6	30.2	28.4	34.2	31.8	31.1	33.2
R02474	258 WARDELL RD MARRICKVILLE	COM	0.F	38	43	34	36.6	37.0	38.9	32.2	33.2	26.6	33.2	32.2	38.5	38.5	34.5	22.4	27.1	27.6	34.3	26.4	22.0	29.5	32.9	24.4	25.0	24.1	28.6	27.2	26.9	28.9
R02474	258 WARDELL RD MARRICKVILLE	COM	1.F	38	43	34	43.0	43.3	45.2	38.5	39.4	33.2	39.4	38.5	44.8	44.8	40.8	28.4	33.4	34	40.5	32.4	28.3	35.7	38.9	30.4	31.5	30.1	35.0	33.5	32.9	35.0
R02475	53 MACARTHUR PARADE DULWICH HILL	RES	0.F	55	55	55	39.4	40.5	42.2	36.1	37.0	30.4	37.0	36.1	42.3	42.3	38.2	25.8	31.3	30.4	37.9	29.8	26.2	32.9	36.5	27.8	29.4	27.7	32.3	31.2	30.5	32.6
R02476	51 MACARTHUR PARADE DULWICH HILL	RES	0.F	38	43	34	36.4	37.9	39.4	33.3	34.5	26.8	34.5	33.3	39.5	39.5	35.5	23.7	28.9	27.4	35.5	27.7	23.8	30.5	34.9	25.7	26.2	26.0	29.4	29.1	28.9	30.9
R02476	51 MACARTHUR PARADE DULWICH HILL	RES	1.F	38	43	34	41.1	42.3	44.0	37.9	38.9	31.6	38.9	37.9	44.1	44.1	40.0	28.1	32.8	32.1	39.8	32.1	27.8	34.8	38.7	30.1	30.6	29.9	33.9	32.8	32.7	34.8
R02477	7 BEDFORD CR DULWICH HILL	RES	0.F	38	43	34	43.5	44.0	45.9	39.3	40.2	33.8	40.2	39.3	45.6	45.6	41.6	29.3	33.9	34.5	41.2	33.3	28.9	36.4	39.5	31.3	32.2	30.8	35.6	33.9	33.5	35.6
R02477	7 BEDFORD CR DULWICH HILL	RES	1.F	38	43	34	36.8	38.6	40.0	34.4	35.3	28.2	35.3	34.4	40.6	40.6	36.4	24.4	29.4	27.8	36.1	28.4	24.3	31.0	34.9	26.4	27.4	26.1	30.3	29.5	28.9	31.0
R02478	18 KEITH STREET DULWICH HILL	RES	0.F	38	43	34	40.2	41.0	42.8	36.4	37.3	30.6	37.3	36.4	42.6	42.7	38.6	26.4	31.2	31.2	38.3	30.4	26.1	33.4	36.9	28.4	29.2	28.1	32.6	31.2	30.9	32.9
R02478	18 KEITH STREET DULWICH HILL	RES	1.F	70	70	70	35.9	38.3	39.6	34.3	35.3	27.8	35.3	34.3	40.4	40.4	36.2	24.2	29.6	26.9	35.9	28.2	24.5	30.8	35.0	26.2	27.5	26.2	30.1	29.5	29.0	31.1
R02479	251 WARDELL ROAD MARRICKVILLE	COM	0.F	70	70	70	41.0	42.9	44.3	38.7	39.5	32.1	39.5	38.7	44.9	44.9	40.6	28.9	33.1	32	40.3	32.9	28.1	35.4	39.2	30.9	31.2	30.5	34.4	33.4	33.2	35.2
R02480	247 WARDELL RD MARRICKVILLE	COM	0.F	38	43	34	36.3	36.4	38.4	31.4	32.3	26.2	32.3	31.4	37.7	37.7	33.8	21.4	26.2	27.3	33.5	25.4	21.1	28.8	31.8	23.4	24.3	23.1	28.0	26.1	25.8	27.9
R02481	14 KEITH STREET DULWICH HILL	RES	0.F	70	70	70	32.6	33.1	35.0	28.4	29.3	22.9	29.3	28.4	34.7	34.7	30.7	18.4	23.2	23.6	30.3	22.4	18.2	25.5	28.9	20.4	21.3	20.1	24.8	23.4	22.8	24.9
R02481	14 KEITH STREET DULWICH HILL	RES	1.F	70	70	70	36.2	38.8	40.1	34.9	35.8	28.2	35.8	34.9	41.0	41.0	36.7	24.9	29.8	27.2	36.4	28.9	24.7	31.3	35.5	26.9	27.8	26.7	30.6	29.9	29.4	31.5
R02481	14 KEITH STREET DULWICH HILL	RES	2.F	70	70	70	41.4	43.0	44.6	38.9	39.7	32.5	39.7	38.9	45.0	45.0	40.8	29.0	33.4	32.4	40.4	33.0	28.3	35.5	39.2	31.0	31.5	30.5	34.7	33.5	33.2	35.3
R02481	14 KEITH STREET DULWICH HILL	RES	3.F	55	55	55	32.0	32.4	34.3	27.7	28.7	22.4	28.7	27.7	34.0	34.0	30.0	17.5	22.7	23	29.7	21.5	17.7	24.8	28.1

R02485	252 WARDELL ROAD MARRICKVILLE	COM	0.F	70	70	70	42.8	43.8	45.5	39.4	40.2	33.4	40.2	39.4	45.6	45.6	41.5	29.5	33.8	33.8	41.1	33.5	28.8	36.3	39.7	31.5	32.0	31.0	35.4	34.0	33.6	35.7
R02486	47 MACARTHUR PARADE DULWICH HILL	RES	0.F	70	70	70	31.8	31.9	33.9	27.1	28.0	21.9	28.0	27.1	33.4	33.4	29.4	17.0	21.8	22.8	29.0	21.0	16.7	24.3	27.3	19.0	20.0	18.6	23.6	21.9	21.3	23.4
R02486	47 MACARTHUR PARADE DULWICH HILL	RES	1.F	38	43	34	39.3	39.4	41.4	34.6	35.5	29.6	35.5	34.6	41.0	41.0	37.0	24.3	29.5	30.3	36.6	28.3	24.4	31.8	34.7	26.3	27.9	25.9	31.2	29.2	28.6	30.7
R02487	12 KEITH STREET DULWICH HILL	RES	0.F	70	70	70	37.0	38.9	40.3	34.9	35.8	29.2	35.8	34.9	41.1	41.1	36.9	24.1	30.5	28	36.5	28.1	25.4	31.3	35.2	26.1	28.7	26.3	31.0	29.8	29.2	31.2
R02487	12 KEITH STREET DULWICH HILL	RES	1.F	70	70	70	42.1	42.9	44.7	38.4	39.3	32.5	39.3	38.4	44.6	44.6	40.5	28.4	33.1	33.1	40.2	32.4	28.0	35.4	38.8	30.4	31.1	30.1	34.5	33.2	32.8	34.9
R02487	12 KEITH STREET DULWICH HILL	RES	2.F	70	70	70	44.5	44.4	46.5	39.4	40.3	34.5	40.3	39.4	45.8	45.8	41.8	29.2	34.0	35.5	41.4	33.2	29.0	36.7	39.4	31.2	32.4	30.7	36.1	33.9	33.3	35.4
R02487	12 KEITH STREET DULWICH HILL	RES	3.F	70	70	70	46.8	46.3	48.5	40.8	41.9	36.1	41.9	40.8	47.2	47.2	43.5	30.9	35.7	37.8	43.2	34.9	30.6	38.7	41.4	32.9	33.6	32.7	37.8	35.8	35.4	37.5
R02488	250 WARDELL ROAD MARRICKVILLE	COM	0.F	70	70	70	33.5	36.5	37.6	32.8	33.5	26.0	33.5	32.8	38.9	38.9	34.5	22.7	27.3	24.5	34.0	26.7	22.2	28.9	32.9	24.7	25.6	24.2	28.3	27.3	26.8	28.9
R02489	45 MACARTHUR PARADE DULWICH HILL	RES	0.F	70	70	70	38.0	39.1	40.8	34.7	35.7	28.8	35.7	34.7	40.9	40.9	36.8	24.6	29.9	29	36.6	28.6	24.8	31.6	35.4	26.6	27.8	26.5	30.9	30.0	29.4	31.4
R02489	45 MACARTHUR PARADE DULWICH HILL	RES	1.F	70	70	70	37.2	37.9	39.7	33.5	34.2	27.9	34.2	33.5	39.7	39.7	35.6	23.3	27.9	28.2	35.1	27.3	22.8	30.3	33.4	25.3	26.3	24.7	29.6	27.8	27.4	29.4
R02490	3 BEDFORD CRESCENT DULWICH HILL	RES	0.F	70	70	70	44.8	44.5	46.7	39.4	40.3	34.7	40.3	39.4	45.8	45.8	41.9	29.2	34.1	35.8	41.5	33.2	29.0	36.8	39.4	31.2	32.5	30.7	36.2	33.9	33.4	35.5
R02490	3 BEDFORD CRESCENT DULWICH HILL	RES	1.F	70	70	70	46.7	46.5	48.6	41.4	42.3	36.4	42.3	41.4	47.7	47.7	43.9	31.4	36.1	37.7	43.5	35.4	31.1	38.9	41.8	33.4	34.3	33.0	38.1	36.2	35.7	37.8
R02491	248 WARDELL ROAD MARRICKVILLE	RES	0.F	70	70	70	37.5	38.2	40.0	33.7	34.4	28.2	34.4	33.7	39.9	39.9	35.8	23.5	28.1	28.5	35.3	27.5	23.0	30.5	33.5	25.5	26.6	24.8	29.9	27.9	27.5	29.5
R02491	248 WARDELL ROAD MARRICKVILLE	RES	1.F	38	43	34	45.1	44.5	46.8	39.3	40.0	35.0	40.0	39.3	45.7	45.7	41.8	28.7	33.5	36.1	41.2	32.7	28.4	36.7	38.4	30.7	32.4	29.8	36.2	32.4	32.3	34.4
R02492	246 WARDELL RD MARRICKVILLE	RES	0.F	38	43	34	44.4	44.3	46.4	39.3	40.1	34.3	40.1	39.3	45.6	45.6	41.7	29.2	33.8	35.4	41.3	33.2	28.7	36.7	39.4	31.2	32.1	30.7	35.9	33.8	33.4	35.4
R02493	43 MACARTHUR PARADE DULWICH HILL	RES	0.F	38	43	34	47.3	46.4	48.8	40.8	41.8	36.5	41.8	40.8	47.2	47.2	43.6	30.7	35.6	38.3	43.3	34.7	30.5	38.8	41.1	32.7	33.7	32.3	38.0	35.6	35.1	37.2
R02493	43 MACARTHUR PARADE DULWICH HILL	RES	1.F	70	70	70	45.1	44.9	47.0	39.8	40.7	35.1	40.7	39.8	46.2	46.2	42.3	29.5	34.5	36.1	41.8	33.5	29.4	37.2	39.7	31.5	32.9	31.0	36.6	34.2	33.7	35.8
R02494	8 KEITH STREET DULWICH HILL	RES	0.F	70	70	70	47.2	47.3	49.3	42.3	43.3	37.3	43.3	42.3	48.7	48.7	44.7	32.2	37.2	38.2	44.4	36.2	32.1	39.6	42.6	34.2	35.4	33.8	38.9	37.1	36.6	38.6
R02495	1 BEDFORD CRESCENT DULWICH HILL	RES	0.F	38	43	34	44.4	44.1	46.2	38.9	39.9	34.3	39.9	38.9	45.3	45.3	41.5	28.5	34.0	35.4	41.1	32.5	28.9	36.4	39.1	30.5	32.2	30.3	35.8	33.7	33.0	35.1
R02495	1 BEDFORD CRESCENT DULWICH HILL	RES	1.F	38	43	34	48.6	47.8	50.2	42.5	43.2	38.4	43.2	42.5	48.9	48.9	45.1	31.9	36.9	39.6	44.5	35.9	31.8	40.0	41.6	33.9	35.7	33.0	39.5	35.9	35.6	37.7
R02496	6 KEITH STREET DULWICH HILL	RES	0.F	70	70	70	38.1	38.7	40.5	34.0	35.0	28.6	35.0	34.0	40.3	40.3	36.3	23.8	29.0	29.1	35.9	27.8	24.0	31.0	34.4	25.8	27.2	25.6	30.4	28.9	28.3	30.4
R02496	6 KEITH STREET DULWICH HILL	RES	1.F	38	43	34	46.9	46.9	48.9	41.7	42.8	36.5	42.8	41.7	48.1	48.1	44.3	31.9	37.0	37.9	44.1	35.9	31.9	39.3	42.7	33.9	34.7	33.9	38.5	37.1	36.7	38.8
R02497	244 WARDELL ROAD MARRICKVILLE	COM	0.F	38	43	34	48.5	48.0	50.3	42.5	43.7	37.9	43.7	42.5	48.9	49.0	45.3	32.6	37.8	39.5	45.1	36.6	32.8	40.4	43.5	34.6	35.6	34.6	39.6	37.8	37.5	39.5
R02497	244 WARDELL ROAD MARRICKVILLE	COM	1.F	38	43	34	44.2	44.4	46.4	39.6	40.4	34.5	40.4	39.6	45.9	45.9	41.9	29.3	34.4	35.2	41.5	33.3	29.3	36.7	39.7	31.3	32.7	30.9	36.1	34.1	33.6	35.7
R02499	4 KEITH STREET DULWICH HILL	RES	0.F	38	43	34	47.3	46.6	48.9	41.1	42.0	36.8	42.0	41.1	47.6	47.6	43.8	30.8	35.8	38.3	43.4	34.8	30.7	38.9	41.0	32.8	34.2	32.3	38.2	35.5	35.0	37.1
R02499	4 KEITH STREET DULWICH HILL	RES	1.F	70	70	70	31.1	31.5	33.4	26.9	27.7	21.5	27.7	26.9	33.1	33.2	29.1	16.7	21.7	22.1	28.7	20.7	16.6	23.9	27.1	18.7	19.9	18.3	23.3	21.6	21.1	23.1
R02500	6 DUDLEY ST MARRICKVILLE	RES	0.F	38	43	34	44.7	44.8	46.8	39.9	40.8	34.7	40.8	39.9	46.2	46.2	42.3	29.9	34.7	35.7	42.0	33.9	29.7	37.2	40.3	31.9	32.9	31.5	36.5	34.8	34.3	36.3
R02501	2 KEITH STREET DULWICH HILL	RES	0.F	38	43	34	42.9	43.8	45.5	39.3	40.1	33.5	40.1	39.3	45.5	45.5	41.4	29.2	34.0	33.9	41.1	33.2	29.0	36.2	39.6	31.2	32.2	30.9	35.4	34.0	33.6	35.7
R02501	2 KEITH STREET DULWICH HILL	RES	1.F	38	43	34	44.4	45.1	46.9	40.5	41.4	34.8	41.4	40.5	46.8	46.8	42.7	30.5	35.2	35.4	42.3	34.5	30.1	37.5	40.8	32.5	33.3	32.1	36.7	35.2	34.8	36.8
R02502	245 WARDELL ROAD DULWICH HILL	OCB	0.F	70	70	70	32.8	34.3	35.9	30.0	31.0	23.9	31.0	30.0	36.2	36.2	32.1	20.0	25.0	23.8	31.8	24.0	20.0	26.8	30.7	22.0	23.0	21.8	26.0	25.2	24.6	26.7
R02503	243 WARDELL ROAD DULWICH HILL	COM	0.F	38	43	34	43.6	43.7	45.7	38.8	39.6	33.7	39.6	38.8	45.1	45.1	41.2	28.7	33.4	34.6	40.7	32.7	28.3	36.0	38.9	30.7	31.7	30.2	35.3	33.3	32.8	34.9
R02504	70 CANONBURY GROVE DULWICH HILL	RES	0.F	38	43	34	46.3	46.2	48.3	41.3	42.1	36.4	42.1	41.3	47.6	47.6	43.7	31.0	35.9	37.3	43.2	35.0	30.9	38.5	41.2	33.0	34.3	32.5	37.9	35.6	35.2	37.2
R02504	70 CANONBURY GROVE DULWICH HILL	RES	1.F	38	43	34	41.2	41.5	43.5	36.8	37.7	31.3	37.7	36.8	43.0	43.1	39.1	26.8	31.5	32.2	38.7	30.8	26.4	34.0	37.2	28.8	29.6	28.4	33.2	31.6	31.1	33.2
R02504	70 CANONBURY GROVE DULWICH HILL	RES	2.F	70	70	70	32.6	33.9	35.5	29.6	30.5	23.5	30.5	29.6	35.8	35.8	31.7	19.6	24.6	23.6	31.4	23.6	19.5	26.4	30.2	21.6	22.6	21.4	25.7	24.7	24.2	26.2
R02505	239 WARDELL ROAD DULWICH HILL	COM	0.F	38	43	34	41.2	41.9	43.7	37.3	38.2	31.8	38.2	37.3	43.5	43.6	39.5	27.1	32.2	32.2	39.1	31.1	27.1	34.2	37.6	29.1	30.4	28.8	33.6	31.9	31.5	33.6
R02506	241 WARDELL ROAD DULWICH HILL	COM	0.F	70	70	70	32.3	33.5	35.1	29.1	30.0	23.1	30.0	29.1	35.3	35.3	31.2	19.1	24.0	23.3	30.9	23.1	18.9	25.9	29.6	21.1	22.0	20.8	25.2	24.1	23.6	25.6
R02507	235 WARDELL ROAD DULWICH HILL	COM	0.F	38	43	34	40.3	41.1	42.9	36.6	37.5	31.2	37.5	36.6	42.9	42.9	38.8	26.3	31.5	31.3	38.3	30.3	26.4	33.4	36.6	28.3	29.9	27.9	32.9	31.0	30.6	32.7
R02508	12 DUDLEY ST MARRICKVILLE	RES	0.F	38	43	34	44.2	44.0	46.2	39.0	40.0	34.3	40.0	39.0	45.4	45.4	41.5	28.7	34.0	35.2	41.1	32.7	28.9	36.4	39.2	30.7	32.3	30.4	35.8	33.7	33.1	35.2
R02509	237 WARDELL ROAD DULWICH HILL	COM	0.F	70	70	70	41.0	43.3	44.7	39.4	40.2	32.8	40.2	39.4	45.5	45.6	41.3	29.4	34.1	32	40.9	33.4	29.1	35.8	39.8	31.4	32.3	31.0	35.1	34.1	33.8	35.8
R02510	233 WARDELL ROAD DULWICH HILL	OCB	0.F	70	70	70	36.3	38.1	39.6	34.1	34.8	28.0	34.8	34.1	40.3	40.3	36.0	23.8	28.7	27.3	35.5	27.8	23.7	30.5	34.0	25.8	27.1	25.3	29.9	28.4	28.0	30.1
R02511	231 WARDELL ROAD DULWICH HILL	COM	0.F	70	70	70	41.3	42.9	44.4	38.9	39.6	32.8	39.6	38.9	45.1	45.1	40.8	28.7	33.4	32.3	40.3	32.7	28.4	35.3	38.8	30.7	31.8	30.1	34.7	33.2	32.8	34.8
R02512	231 WARDELL ROAD DULWICH HILL	COM	0.F	38	43	34	38.3	38.9	40.8	34.3	35.3	29.0	35.3	34.3	40.6	40.6	36.6	24.0	29.6	29.3	36.3	28.0	24.5	31.3	34.8	26.0	27.7	25.9	30.8	29.4	28.8	30.8
R02513	1 KEITH STREET DULWICH HILL	RES	0.F	38	43	34	44.5	44.9	46.8	40.3	41.1	35.0	41.1	40.3	46.6	46.6	42.5	29.9	35.1	35.5	42.1	33.9	30.0	37.2	40.3	31.9	33.5	31.5	36.7	34.7	34.2	36.3
R02513	1 KEITH STREET DULWICH HILL	RES	1.F	70	70	70	39.5	41.1	42.6	36.9	37.8	30.9	37.8	36.9	43.1	43.1	38.9	26.7	31.9	30.5	38.5	30.7	26.9	33.5	37.3	28.7	30.1	28.5	32.9	31.8	31.3	33.3
R02513	1 KEITH STREET DULWICH HILL	RES	2.F	70	70	70	40.4	41.7	43.3	37.2	38.2	31.2	38.2	37.2	43.5	43.5	39.4	27.3	32.2	31.4	39.1	31.3	27.1	34.1	37.9	29.3	30.1	29.1	33.3	32.2	31.9	33.9
R02514	14 DUDLEY STREET MARRICKVILLE	RES	0.F	38	43	34	47.8	46.9	49.3	41.3	42.3	37.3	42.3	41.3	47.8	47.8	44.1	30.9	36.2	38.8	43.7	34.9	31.1	39.2	41.3	32.9	34.6	32.6	38.6	35.6	35.3	37.4
R02515	9 BAYLEY STREET MARRICKVILLE	RES	0.F	38	43	34	48.3	47.2	49.7	41.4	42.4	37.5	42.4	41.4	47.9	47.9	44.3	31.1	36.3	39.3	44.0	35.1	31.1	39.5	41.5	33.1	34.5	32.7	38.8	35.9	35.4	37.5
R02515	9 BAYLEY STREET MARRICKVILLE	RES	1.F	38	43	34	48.5	47.9	50.2	42.9	43.5	38.4	43.5	42.9	49.2	49.2	45.4	32.3	37.0	39.5	44.7	36.3	31.9	40.2	42.0	34.3	35.9	33.4	39.7	36.3	35.9	38.0
R02515	9 BAYLEY STREET MARRICKVILLE	RES	2.F	38	43	34	49.4	49.7	51.7	45.4	45.9	40.4	45.9	45.4	51.6	51.6	47.5	34.5	39.7	40.4	46.7	38.5	34.6	41.9	44.1	36.5	38.7	35.6	41.7	38.3	38.1	40.2
R02516	242 WARDELL ROAD DULWICH HILL	RES	0.F	38	43	34	48.3	47.5	49.9	42.1	42.9	37.8	42.9	42.1	48.5	48.5	44.8	31.9	36.5	39.3	44.3	35.9	31.4	39.8	41.9	33.9	35.0	33.2	39.1	36.0	35.9	38.0
R02517	240 WARDELL ROAD DULWICH HILL	RES	0.F	38	43	34	49.7	49.8	51.8	45.0	45.8	39.9	45.8	45.0	51.3	51.3	47.3	34.8	39.5	40.7	46.9	38.8	34.5	42.1	44.9	36.8	38.0	36.2	41.5	39.3	38.9	40.9
R02518	238 WARDELL ROAD DULWICH HILL	RES	0.F	38	43	34	47.8	47.1	49.4	41.7	42.5	37.4	42.5	41.7	48.2	48.2	44.4	31.4	36.1	38.8	43.8	35.4	31.0	39.3	41.2	33.4	34.7	32.6	38.7	35.5	35.2	37.3
R02519	16 DUDLEY STREET MARRICKVILLE	RES	0.F	38	43	34	48.7	49.3	51.2	44.9	45.6	39.5	45.6	44.9	51.1	51.1	47.0	34.5	39.4	39.7	46.5	38.5	34.3	41.7	44.6	36.5	37.9	35.9	41.1	39.0	38.6	40.6
R02519	16 DUDLEY STREET MARRICKVILLE	RES	1.F	38	43	34	44.5	44.8	46.7	40.1	41.0	35.0	41.0	40.1	46.4	46.4	42.4	29.7	35.0	35.5	42.0	33.7	30.0	37.1	40.2	31.7	33.4	31.4	36.6	34.6	34.2	36.2
R02520	229 WARDELL ROAD DULWICH HILL	RES	0.F	38	43	34	48.4	47.6	50.0	42.2	43.0	38.0	43.0	42.2	48.6	48.6	44.9	31.7	36.9	39.4	44.4	35.7	31.8	39.9	41.9	33.7	35.4	33.2	39.3	36.3	35.8	37.9
R02520	229 WARDELL ROAD DULWICH HILL	RES	1.F	38	43	34	49.5	49.5	51.5	44.5	45.4	39.6	45.4	44.5	50.9	50.9	46.9	34.2	39.4	40.5	46.5	38.2	34.3	41.8	44.6	36.2	37.7	35.8	41.2	39.2	38.6	40.6
R02521	11 BAYLEY STREET MARRICKVILLE	RES	0.F	70	70	70	42.2	44.1	45.5	40.0	40.9	33.6	40.9	40.0	46.2	46.2	42.0	30.1	34.7	33.2	41.6	34.1	29.7	36.6	40.5	32.1	32.8	31.7	35.8	34.9	34.4	36.5
R02521	11 BAYLEY STREET MARRICKVILLE	RES	1.F	70	70	70	46.7	46.8	48.8	41.9	42.7	36.8	42.7	41.9	48.2	48.2	44.3	31.8	36.4	37.7	43.8	35.8	31.3	39.1	41.9	33.8	34.8	33.2	38.4	36.2	35.9	37.9
R02521	11 BAYLEY STREET MARRICKVILLE	RES	2.F	38	43	34	48.0	46.8	49.3	40.9	41.8	37.2	41.8	40.9	47.4	47.4	43.9	30.4	35.7	39	43.5	34.4	30.6	39.0	40.7	32.4	34.2	32.0	38.4	35.2	34.7	36.8
R02521	11 BAYLEY STREET MARRICKVILLE	RES	3.F	38	43	34	49.7	49.8	51.8	45.0	45.9	39.9	45.9	45.0	51.3	51.3	47.4	34.8	39.8	40.7	47.0	38.8	34.8	42.2	45.2	36.8	38.1	36.4	41.5	39.7	39.2	41.2
R02522	236 WARDELL ROAD DULWICH HILL	RES	0.F	38	43	34	48.6	49.2	51.0	44.5	45.3	38.8	45.3	44.5	50.8	50.8	46.7	34.6	38.8	39.6	46.3	38.6	33.8	41.6	44.7	36.6	37.1	36.0	40.7	39.1	38.7	40.7
R02522	236 WARDELL ROAD DULWICH HILL	RES	1.F	38	43	34	50.1	50.7	52.5	46.1	46.9	40.5	46.9	46.1	52.4	52.4	48.3	36.1	40.6	41.1	47.9	40.1	35.5	43.1	46.2	38.1	38.9	37.5	42.3	40.6	40.2	42.2
R02523	234 WARDELL ROAD DULWICH HILL	RES	0.F	38	43	34	43.5	44.7	46.4	40.4	41.2	34.3	41.2	40.4	46.6	46.6	42.4	30.5	34.9	34.5	42.0	34.5	29.9	37.2	40.7	32.5	33.1	32.0	36.4	35.1	34.7	36.8
R02524	13 BAYLEY STREET MARRICKVILLE	RES	0.F	38	43	34	46.6	46.6	48.7	41.7	42.6	36.7	42.6	41.7	48.1	48.1	44.1	31.6	36.3	37.6	43.7	35.6	31.2	39.0	41.7	33.6	34.7	33.0	38.3	36.0	35.7	37.8
R02524	13 BAYLEY STREET MARRICKVILLE	RES	1.F	70	70	70	37.3	40.4	41.6	36.9	37.5	30.2	37.5	36.9	43.0	43.0	38.5	26.6	31.3	28.3	38.0	30.6	26.2	32.9	36.7	28.6	29.8	28.0	32.3	31.1	30.7	32.7
R02524	13 BAYLEY STREET MARRICKVILLE	RES	2.F	38	43	34	42.6	42.9	44.9	38.3	39.1	33.1	39.1	38.3	44.6	44.6	40.6	28.0	32.9	33.6	40.0	32.0	27.8	35.3	38.0	30.0	31.4	29.4	34.7	32.4	32.0	34.1
R02524	13 BAYLEY STREET MARRICKVILLE	RES	3.F	38	43	34	43.8	44.7	46.5	40.4	41.3	35.1	41.3	40.4	46.6	46.7	42.5	29.7	35.7	34.8	42.1	33.7	30.6	37.1	40.4	31.7	34.1	31.6	36.8	34.7	34.4	36.4
R02525	1 WILGA AVENUE DULWICH HILL	RES	0.F	38	43	34	46.6	46.6	48.6	41.7	42.6	36.9	42.6	41.7	48.1	48.1	44.1	31.3	36.6	37.6	43.7	35.3	31.5	38.9	41.6	33.3	35.0	32.9	38.4	36.1	35.6	37.7
R02526	232 WARDELL ROAD DULWICH HILL	RES	0.F	38	43	34	45.2	46.0	47.8	41.6	42.4	36.0	42.4	41.6	47.8	47.8	43.7	31.3	36.3	36.2	43.3	35.3	31.3	38.4	41.6	33.3	34.7	32.9	37.8	36.2	35.6	37.7
R02527	3 WILGA AVENUE DULWICH HILL	RES	0.F	38	43	34	40.4	41.1	42.9	36.5	37.5	30.8	37.5	36.5	42.8	42.8	38.7	26.5	31.5	31.4	38.5	30.5	26.4	33.6	37.2	28.5	29.4	28.4	32.8	31.6	31.2	33.2
R02528	230 WARDELL ROAD DULWICH HILL	RES	0.F	70	70	70	50.1	50.4	52.4	45.6	46.5	40.1	46.5	45.6	51.9	51.9	47.9	35.8	40.1	41.1	47.5	39.8	35.0	42.9	46.0	37.8	38.2	37.3	42.0	40.3	39.9	42.0
R02529	5 WILGA AVENUE DULWICH HILL	RES	0.F	70	70	70	50.5	51.3	53.0	46.6	47.5	40.8	47.5	46.6	52.9	52.9	48.9	36.8	41.3	41.5	48.5	40.8	36.3	43.7	47.2	38.8	39.4	38.4	42.8	41.6	41.1	43.2
R02529	5 WILGA AVENUE DULWICH HILL	RES	1.F	70	70	70	49.5	50.2	52.0	45.6	46.5	40.0	46.5	45.6	51.9	51.9	47.8	35.6	40.3	40.5	47.4	39.6	35.3	42.6	45.9	37.6	38.5	37.2	41.9	40.5	39.9	41.9
R02530	226 WARDELL ROAD DULWICH HILL	RES	0.F	38	43	34	48.3	47.5	49.8	41.9	42.9	37.7	42.9	41.9	48.3	48.4	44.7	31.6	36.7	39.3	44.3	35.6	31.6	39.8	42.0	33.6	35.0	33.2	39.1	36.4	36.0	38.1
R02530	226 WARDELL ROAD DULWICH HILL	RES	1.F	38	43	34	49.2	48.5	50.8	43.2	44.1	38.9	44.1	43.2	49.6	49.6	45.9	32.8	37.9	40.2	45.4	36.8	32.8	40.8	43.0	34.8	36.4	34.3	40.2	37.1	37.0	39.0
R02531	1 DUDLEY STREET MARRICKVILLE	RES	0.F	38	43	34	34.2	38.0	38.9	34.3	35.1	27.1	35.1	34.3	40.4	40.4	36.0	24.4	29.1	25.2	35.7	28.4	24.1	30.5	34.9	26.4	27.1	26.1	29.7	29.3	28.9	30.9
R02532	224 WARDELL ROAD DULWICH HILL	RES	0.F	70	70	70	49.1	49.1	51.2	44.2	45.0	39.0	45.0	44.2	50.5	50.5	46.6	34.2	38.7	40.1	46.2	38.2	33.6	41.5	44.4	36.2	36.9	35.7	40.7	38.9	38.4	40.5
R02532	224 WARDELL ROAD DULWICH HILL	RES	1.F	38	43	34	47.4	47.8	49.7	43.0	44.0	37.5	44.0	43.0	49.3	49.3	45.4	33.1	37.9	38.4	45.1	37.1	32.8	40.3	43.7	35.

R02537	220 WARDELL ROAD DULWICH HILL	RES	0.F	38	43	34	48.6	48.1	50.3	42.9	43.8	38.5	43.8	42.9	49.3	49.3	45.5	32.4	37.8	39.6	45.0	36.4	32.7	40.4	42.7	34.4	36.3	34.0	39.9	37.2	36.7	38.8
R02537	220 WARDELL ROAD DULWICH HILL	RES	1.F	38	43	34	50.0	48.9	51.4	43.1	44.1	39.4	44.1	43.1	49.6	49.6	46.0	32.6	38.0	41	45.6	36.6	32.9	41.1	42.9	34.6	36.5	34.2	40.6	37.3	36.9	39.0
R02538	20 BAYLEY STREET MARRICKVILLE	RES	0.F	38	43	34	49.8	50.5	52.3	46.1	46.8	40.5	46.8	46.1	52.3	52.3	48.2	35.9	40.5	40.8	47.7	39.9	35.5	42.9	46.0	37.9	38.9	37.3	42.2	40.4	40.0	42.0
R02538	20 BAYLEY STREET MARRICKVILLE	RES	1.F	38	43	34	46.3	46.8	48.7	42.4	43.1	37.4	43.1	42.4	48.7	48.7	44.5	31.6	37.1	37.3	43.9	35.6	32.0	39.0	41.7	33.6	35.9	33.0	38.8	36.2	35.6	37.7
R02538	20 BAYLEY STREET MARRICKVILLE	RES	2.F	38	43	34	48.9	48.3	50.6	42.8	43.8	38.4	43.8	42.8	49.3	49.3	45.5	32.7	37.6	39.9	45.2	36.7	32.5	40.6	43.1	34.7	35.8	34.3	39.9	37.5	37.0	39.1
R02538	20 BAYLEY STREET MARRICKVILLE	RES	3.F	38	43	34	49.7	49.6	51.7	44.3	45.4	39.0	45.4	44.3	50.7	50.7	46.9	34.8	39.2	40.7	46.7	38.8	34.1	42.1	45.4	36.8	36.9	36.6	41.0	39.9	39.4	41.4
R02539	4 WILGA AVENUE DULWICH HILL	RES	0.F	38	43	34	46.0	46.0	48.0	41.0	41.9	36.1	41.9	41.0	47.4	47.4	43.4	30.7	35.8	37	43.0	34.7	30.7	38.3	41.1	32.7	34.2	32.3	37.7	35.6	35.0	37.1
R02540	2 KAYS AVENUE DULWICH HILL	RES	0.F	38	43	34	44.2	45.0	46.8	40.6	41.4	35.1	41.4	40.6	46.9	46.9	42.7	30.3	35.2	35.2	42.2	34.3	30.1	37.4	40.5	32.3	33.7	31.8	36.8	34.9	34.4	36.5
R02540	2 KAYS AVENUE DULWICH HILL	RES	1.F	38	43	34	47.6	47.0	49.3	41.6	42.5	37.2	42.5	41.6	48.0	48.1	44.3	31.3	36.4	38.6	43.9	35.3	31.3	39.3	41.6	33.3	34.7	32.9	38.6	36.1	35.6	37.6
R02541	6 WILGA AVENUE DULWICH HILL	RES	0.F	38	43	34	49.0	48.2	50.6	42.6	43.6	38.2	43.6	42.6	49.1	49.1	45.4	32.6	37.4	40	45.1	36.6	32.3	40.6	43.0	34.6	35.5	34.2	39.8	37.4	37.0	39.1
R02542	4 KAYS AVENUE DULWICH HILL	RES	0.F	38	43	34	46.1	46.1	48.1	41.3	42.0	36.3	42.0	41.3	47.6	47.6	43.6	30.9	35.8	37.1	43.1	34.9	30.7	38.4	41.0	32.9	34.3	32.3	37.8	35.4	35.0	37.0
R02543	8 WILGA AVENUE DULWICH HILL	RES	0.F	38	43	34	49.8	48.8	51.3	43.3	44.2	39.4	44.2	43.3	49.8	49.8	46.1	32.7	38.2	40.8	45.6	36.7	33.1	41.1	43.0	34.7	36.7	34.2	40.6	37.3	36.9	39.0
R02544	30 SCHOOL PARADE MARRICKVILLE	RES	0.F	38	43	34	50.0	50.6	52.4	46.0	46.8	40.4	46.8	46.0	52.2	52.2	48.2	35.9	40.5	41	47.7	39.9	35.4	42.9	46.0	37.9	38.8	37.3	42.2	40.5	40.0	42.0
R02544	30 SCHOOL PARADE MARRICKVILLE	RES	1.F	38	43	34	42.0	45.0	46.1	41.2	42.0	34.3	42.0	41.2	47.3	47.4	43.0	31.3	35.9	33	42.6	35.3	30.8	37.5	41.6	33.3	34.0	32.9	36.7	36.0	35.6	37.7
R02544	30 SCHOOL PARADE MARRICKVILLE	RES	2.F	38	43	34	44.8	45.6	47.4	41.3	42.0	35.8	42.0	41.3	47.5	47.5	43.3	30.8	35.8	35.8	42.8	34.8	30.8	37.9	40.9	32.8	34.4	32.2	37.4	35.3	34.9	37.0
R02545	10 WILGA AVENUE DULWICH HILL	RES	0.F	38	43	34	48.0	47.6	49.8	42.4	43.3	37.7	43.3	42.4	48.8	48.8	45.0	32.3	37.1	39	44.6	36.3	32.0	40.0	42.5	34.3	35.3	33.8	39.2	36.7	36.5	38.6
R02546	6 KAYS AVENUE DULWICH HILL	RES	0.F	38	43	34	42.0	43.6	45.1	39.5	40.2	33.2	40.2	39.5	45.7	45.7	41.4	29.6	33.7	33	40.9	33.6	28.6	36.1	39.5	31.6	32.1	30.9	35.2	33.7	33.5	35.5
R02547	32 BAYLEY ST MARRICKVILLE	RES	0.F	38	43	34	38.4	38.0	40.2	32.9	33.7	28.3	33.7	32.9	39.3	39.3	35.4	22.6	27.5	29.4	34.9	26.6	22.4	30.3	32.7	24.6	26.0	24.0	29.7	27.2	26.7	28.8
R02547	32 BAYLEY ST MARRICKVILLE	RES	1.F	38	43	34	38.6	40.7	42.0	36.5	37.4	29.7	37.4	36.5	42.7	42.7	38.5	26.8	31.1	29.6	38.1	30.8	26.1	33.2	37.2	28.8	29.0	28.5	32.2	31.7	31.2	33.3
R02548	12 WILGA AVENUE DULWICH HILL	RES	0.F	38	43	34	47.0	46.6	48.8	41.5	42.3	37.0	42.3	41.5	47.9	47.9	44.0	31.1	36.2	38	43.5	35.1	31.1	38.9	41.2	33.1	34.7	32.5	38.4	35.5	35.2	37.2
R02549	8 KAYS AVENUE DULWICH HILL	RES	0.F	38	43	34	48.4	47.3	49.8	41.6	42.5	37.7	42.5	41.6	48.1	48.1	44.5	31.2	36.2	39.4	44.0	35.2	31.0	39.6	41.2	33.2	34.7	32.6	38.9	35.7	35.2	37.3
R02550	28 SCHOOL PARADE MARRICKVILLE	RES	0.F	38	43	34	48.9	50.0	51.7	45.7	46.5	40.1	46.5	45.7	51.9	52.0	47.8	35.3	40.5	39.9	47.3	39.3	35.4	42.3	45.6	37.3	38.9	36.9	41.8	39.9	39.6	41.6
R02550	28 SCHOOL PARADE MARRICKVILLE	RES	1.F	38	43	34	47.1	46.6	48.9	41.2	42.2	36.4	42.2	41.2	47.6	47.6	43.9	31.3	36.1	38.1	43.6	35.3	31.0	39.0	41.9	33.3	33.9	33.1	38.1	36.3	35.9	38.0
R02551	10 KAYS AVENUE DULWICH HILL	RES	0.F	38	43	34	47.5	46.8	49.1	41.4	42.3	37.0	42.3	41.4	47.8	47.8	44.1	31.1	36.3	38.5	43.7	35.1	31.2	39.1	41.5	33.1	34.5	32.8	38.5	36.1	35.5	37.6
R02552	14 WILGA AVENUE DULWICH HILL	RES	0.F	38	43	34	49.4	48.6	51.0	43.0	44.0	38.9	44.0	43.0	49.5	49.5	45.8	32.7	37.9	40.4	45.4	36.7	32.8	40.9	43.1	34.7	36.3	34.3	40.3	37.7	37.0	39.1
R02553	26 SCHOOL PARADE MARRICKVILLE	RES	0.F	38	43	34	47.2	46.8	49.0	41.7	42.5	37.1	42.5	41.7	48.1	48.1	44.2	31.3	36.1	38.2	43.7	35.3	31.0	39.1	41.3	33.3	34.8	32.6	38.5	35.8	35.3	37.3
R02553	26 SCHOOL PARADE MARRICKVILLE	RES	1.F	38	43	34	48.4	48.0	50.2	42.7	43.6	37.9	43.6	42.7	49.1	49.1	45.3	32.7	37.2	39.4	44.9	36.7	32.1	40.3	42.9	34.7	35.4	34.2	39.5	37.4	36.9	39.0
R02554	12 KAYS AVENUE DULWICH HILL	RES	0.F	38	43	34	45.6	44.8	47.2	39.1	40.2	34.9	40.2	39.1	45.6	45.6	42.0	29.0	34.1	36.6	41.7	33.0	29.0	37.1	39.5	31.0	32.2	30.7	36.4	34.0	33.5	35.6
R02555	24 SCHOOL PARADE MARRICKVILLE	RES	0.F	38	43	34	42.6	43.2	45.0	38.5	39.6	33.1	39.6	38.5	44.8	44.8	40.8	28.3	33.9	33.6	40.6	32.3	28.8	35.6	39.2	30.3	31.9	30.3	35.0	33.9	33.1	35.2
R02556	47 SCHOOL PARADE MARRICKVILLE	RES	0.F	38	43	34	49.2	48.6	50.9	43.3	44.2	38.7	44.2	43.3	49.7	49.7	45.9	33.1	37.9	40.2	45.5	37.1	32.7	41.0	43.3	35.1	36.2	34.6	40.2	37.6	37.3	39.4
R02557	14 KAYS AVENUE DULWICH HILL	RES	0.F	38	43	34	46.6	46.0	48.3	40.6	41.5	36.1	41.5	40.6	47.0	47.0	43.2	30.4	35.2	37.6	42.8	34.4	30.1	38.3	40.6	32.4	33.6	31.9	37.6	35.0	34.5	36.6
R02558	22 SCHOOL PARADE MARRICKVILLE	RES	0.F	38	43	34	48.0	47.4	49.7	42.0	42.8	37.3	42.8	42.0	48.4	48.4	44.6	32.1	36.1	39	44.2	36.1	31.0	39.7	42.0	34.1	34.4	33.3	38.9	36.0	35.9	38.0
R02559	16 KAYS AVENUE DULWICH HILL	RES	0.F	38	43	34	47.1	46.9	49.0	41.9	42.8	37.2	42.8	41.9	48.3	48.3	44.4	31.6	36.7	38.1	43.9	35.6	31.6	39.2	41.9	33.6	35.1	33.1	38.7	36.4	35.8	37.9
R02560	17 KAYS AVENUE DULWICH HILL	RES	0.F	38	43	34	49.5	48.5	50.9	42.7	43.7	39.0	43.7	42.7	49.2	49.2	45.6	32.1	37.9	40.5	45.3	36.1	32.8	40.7	42.7	34.1	36.3	33.9	40.2	37.4	36.7	38.8
R02560	17 KAYS AVENUE DULWICH HILL	RES	1.F	38	43	34	47.2	46.9	49.0	41.8	42.6	37.2	42.6	41.8	48.2	48.2	44.3	31.4	36.3	38.2	43.8	35.4	31.2	39.1	41.4	33.4	34.9	32.8	38.6	35.8	35.4	37.5
R02561	20 SCHOOL PARADE MARRICKVILLE	RES	0.F	38	43	34	48.5	48.1	50.3	43.0	43.8	38.3	43.8	43.0	49.4	49.4	45.5	32.7	37.5	39.5	45.0	36.7	32.4	40.4	42.8	34.7	36.0	34.1	39.8	37.2	36.8	38.8
R02562	18 KAYS AVENUE DULWICH HILL	RES	0.F	38	43	34	46.3	46.3	48.4	41.3	42.3	36.1	42.3	41.3	47.6	47.6	43.8	31.3	36.2	37.3	43.5	35.3	31.1	38.7	41.9	33.3	34.2	33.1	37.9	36.3	35.9	37.9
R02563	43 SCHOOL PARADE MARRICKVILLE	RES	0.F	38	43	34	48.8	48.8	50.8	43.8	44.7	38.9	44.7	43.8	50.1	50.1	46.2	33.5	38.8	39.8	45.9	37.5	33.7	41.1	44.1	35.5	37.0	35.3	40.5	38.5	38.1	40.1
R02564	19 KAYS AVENUE DULWICH HILL	RES	0.F	38	43	34	45.4	45.6	47.5	40.7	41.7	35.6	41.7	40.7	47.0	47.0	43.1	30.4	35.8	36.4	42.8	34.4	30.8	37.9	41.1	32.4	34.0	32.3	37.3	35.5	35.1	37.1
R02565	18 SCHOOL PARADE MARRICKVILLE	RES	0.F	38	43	34	48.1	47.6	49.8	42.5	43.3	38.4	43.3	42.5	48.9	48.9	45.1	31.3	37.7	39.1	44.5	35.3	32.6	39.7	41.8	33.3	36.4	33.0	39.6	36.4	35.8	37.9
R02566	20 KAYS AVENUE DULWICH HILL	RES	0.F	38	43	34	45.8	45.6	47.7	40.5	41.4	35.7	41.4	40.5	46.9	46.9	43.0	30.3	35.3	36.8	42.6	34.3	30.2	37.9	40.7	32.3	33.5	31.9	37.2	35.1	34.6	36.7
R02567	21 KAYS AVENUE DULWICH HILL	RES	0.F	38	43	34	48.3	47.5	49.9	41.9	42.9	37.6	42.9	41.9	48.4	48.4	44.7	31.8	36.5	39.3	44.3	35.8	31.4	39.8	42.0	33.8	34.8	33.3	39.1	36.3	36.0	38.1
R02567	21 KAYS AVENUE DULWICH HILL	RES	1.F	38	43	34	50.3	49.7	52.0	44.4	45.3	40.1	45.3	44.4	50.8	50.8	47.0	34.0	39.1	41.3	46.6	38.0	34.0	42.0	44.1	36.0	37.6	35.4	41.4	38.7	38.1	40.2
R02568	41 SCHOOL PARADE MARRICKVILLE	RES	0.F	38	43	34	51.4	50.7	53.0	45.2	46.2	40.9	46.2	45.2	51.6	51.6	48.0	35.0	40.3	42.4	47.6	39.0	35.2	43.0	45.6	37.0	38.4	36.8	42.3	40.1	39.6	41.6
R02568	41 SCHOOL PARADE MARRICKVILLE	RES	1.F	38	43	34	49.6	49.1	51.4	43.9	44.9	39.4	44.9	43.9	50.3	50.3	46.5	33.4	39.1	40.6	46.2	37.4	34.0	41.5	44.1	35.4	37.3	35.3	40.9	38.4	38.1	40.2
R02569	16 SCHOOL PARADE MARRICKVILLE	RES	0.F	38	43	34	45.5	46.9	48.5	42.5	43.4	36.4	43.4	42.5	48.8	48.8	44.6	32.6	37.3	36.5	44.2	36.6	32.2	39.3	43.0	34.6	35.3	34.3	38.5	37.5	37.0	39.1
R02569	16 SCHOOL PARADE MARRICKVILLE	RES	1.F	38	43	34	42.7	45.2	46.5	41.1	42.1	34.1	42.1	41.1	47.3	47.3	43.0	31.4	36.1	33.7	42.8	35.4	31.0	37.8	42.2	33.4	33.8	33.3	36.8	36.5	36.1	38.2
R02570	22 KAYS AVENUE DULWICH HILL	RES	0.F	38	43	34	46.4	46.9	48.7	42.0	43.0	36.2	43.0	42.0	48.2	48.3	44.3	32.3	36.7	37.4	44.1	36.3	31.7	39.3	42.9	34.3	34.5	34.1	38.3	37.1	36.9	38.9
R02571	23 KAYS AVENUE DULWICH HILL	RES	0.F	38	43	34	47.7	47.6	49.7	42.3	43.3	37.0	43.3	42.3	48.7	48.7	44.9	32.8	36.7	38.7	44.6	36.8	31.6	40.0	43.0	34.8	34.6	34.3	38.9	37.4	37.0	39.0
R02572	35 SCHOOL PARADE MARRICKVILLE	RES	0.F	38	43	34	49.6	48.8	51.2	43.4	44.2	39.2	44.2	43.4	49.8	49.8	46.1	33.0	37.9	40.6	45.6	37.0	32.7	41.1	43.0	35.0	36.5	34.3	40.5	37.4	36.9	39.0
R02572	35 SCHOOL PARADE MARRICKVILLE	RES	1.F	38	43	34	50.5	49.8	52.1	44.2	45.3	40.0	45.3	44.2	50.6	50.6	47.0	33.8	39.6	41.5	46.8	37.8	34.5	42.1	44.7	35.8	37.6	35.9	41.5	39.4	38.7	40.8
R02573	33 SCHOOL PARADE MARRICKVILLE	RES	0.F	38	43	34	50.6	49.7	52.1	44.1	45.1	40.2	45.1	44.1	50.6	50.6	46.9	33.5	39.1	41.6	46.5	37.5	34.0	41.9	44.0	35.5	37.6	35.2	41.4	38.5	37.9	40.0
R02574	25 KAYS AVENUE DULWICH HILL	RES	0.F	38	43	34	51.6	50.6	53.0	44.8	45.7	40.7	45.7	44.8	51.3	51.3	47.7	34.8	39.1	42.6	47.3	38.8	34.0	42.9	44.8	36.8	37.4	36.1	42.1	39.3	38.8	40.9
R02575	31 SCHOOL PARADE MARRICKVILLE	RES	0.F	38	43	34	51.5	50.7	53.1	44.9	46.2	40.5	46.2	44.9	51.4	51.4	47.9	35.2	40.2	42.5	47.7	39.2	35.1	43.2	46.1	37.2	37.8	37.2	42.2	40.4	40.1	42.1
R02575	31 SCHOOL PARADE MARRICKVILLE	RES	1.F	38	43	34	51.3	51.4	53.4	46.4	47.4	41.1	47.4	46.4	52.7	52.7	48.8	36.6	41.1	42.3	48.5	40.6	36.1	43.8	47.0	38.6	39.1	38.2	42.9	41.5	41.0	43.0
R02576	8 CHALLIS AVENUE DULWICH HILL	RES	0.F	38	43	34	45.4	46.0	47.8	41.4	42.2	36.0	42.2	41.4	47.6	47.6	43.6	31.1	36.2	36.4	43.2	35.1	31.2	38.3	41.5	33.1	34.5	32.7	37.7	36.0	35.5	37.5
R02576	8 CHALLIS AVENUE DULWICH HILL	RES	1.F	38	43	34	42.6	44.3	45.8	40.1	41.0	33.7	41.0	40.1	46.3	46.3	42.1	30.2	35.1	33.6	41.9	34.2	30.0	36.8	40.9	32.2	33.0	32.1	36.0	35.3	34.9	36.9
R02577	27 KAYS AVENUE DULWICH HILL	RES	0.F	38	43	34	46.1	46.9	48.7	42.3	43.2	36.5	43.2	42.3	48.6	48.6	44.5	32.4	37.1	37.1	44.2	36.4	32.0	39.4	42.8	34.4	35.1	34.1	38.5	37.3	36.8	38.9
R02578	29 SCHOOL PARADE MARRICKVILLE	RES	0.F	38	43	34	49.6	49.6	51.6	44.6	45.5	39.4	45.5	44.6	50.9	50.9	47.0	34.7	39.1	40.6	46.6	38.7	34.1	42.0	44.9	36.7	37.3	36.2	41.1	39.3	38.9	41.0
R02579	27 SCHOOL PARADE MARRICKVILLE	RES	0.F	38	43	34	50.4	49.7	52.1	44.1	45.2	39.6	45.2	44.1	50.6	50.6	46.9	34.3	39.1	41.4	46.7	38.3	34.0	42.1	44.9	36.3	36.9	36.1	41.2	39.1	38.9	41.0
R02580	29 KAYS AVENUE DULWICH HILL	RES	0.F	38	43	34	51.1	51.3	53.3	46.4	47.2	40.9	47.2	46.4	52.7	52.7	48.7	36.6	40.6	42.1	48.3	40.6	35.6	43.7	46.6	38.6	38.8	38.0	42.7	41.0	40.6	42.7
R02581	10 CHALLIS AVENUE DULWICH HILL	RES	0.F	38	43	34	50.5	49.5	52.0	44.0	44.8	40.1	44.8	44.0	50.5	50.5	46.8	33.4	38.7	41.5	46.3	37.4	33.5	41.8	43.4	35.4	37.3	34.8	41.3	37.6	37.4	39.5
R02581	10 CHALLIS AVENUE DULWICH HILL	RES	1.F	38	43	34	46.8	46.8	48.9	41.9	42.8	36.8	42.8	41.9	48.3	48.3	44.3	31.9	36.3	37.8	43.9	35.9	31.2	39.2	42.0	33.9	34.7	33.3	38.4	36.1	35.9	38.0
R02582	31 KAYS AVENUE DULWICH HILL	RES	0.F	38	43	34	49.5	49.2	51.4	44.3	45.0	39.6	45.0	44.3	50.6	50.7	46.7	33.8	38.7	40.5	46.1	37.8	33.6	41.5	43.7	35.8	37.4	35.1	41.0	37.9	37.7	39.7
R02582	31 KAYS AVENUE DULWICH HILL	RES	1.F	55	55	55	42.4	42.6	44.6	37.8	38.7	32.7	38.7	37.8	44.2	44.2	40.2	27.6	32.7	33.4	39.8	31.6	27.7	35.0	38.1	29.6	31.0	29.3	34.4	32.6	32.1	34.1
R02583	12 CHALLIS AVENUE DULWICH HILL	RES	0.F	55	55	55	49.1	48.8	51.0	43.7	44.6	39.1	44.6	43.7	50.1	50.1	46.2	33.3	38.5	40.1	45.7	37.3	33.4	41.1	43.5	35.3	37.0	34.8	40.5	38.0	37.5	39.5
R02583	12 CHALLIS AVENUE DULWICH HILL	RES	1.F	55	55	55	51.4	51.5	53.5	46.6	47.5	41.5	47.5	46.6	52.9	52.9	49.0	36.4	41.3	42.4	48.6	40.4	36.3	43.8	46.8	38.4	39.6	38.0	43.1	41.3	40.8	42.8
R02584	24 KAYS AVENUE MARRICKVILLE	RES	0.F	38	43	34	49.0	48.9	51.0	44.0	44.7	39.2	44.7	44.0	50.3	50.3	46.4	33.6	38.5	40	45.8	37.6	33.4	41.2	43.6	35.6	37.1	34.9	40.6	38.0	37.6	39.7
R02585	14 CHALLIS AVENUE DULWICH HILL	RES	0.F	38	43	34	51.2	50.2	52.7	44.8	45.6	40.9	45.6	44.8	51.2	51.2	47.5	34.0	39.4	42.2	47.0	38.0	34.3	42.4	44.0	36.0	38.2	35.4	42.0	38.6	38.0	40.1
R02585	14 CHALLIS AVENUE DULWICH HILL	RES	1.F	38	43	34	44.3	44.2	46.3	39.1	40.0	34.2	40.0	39.1	45.5	45.5	41.6	29.0	33.9	35.3	41.2	33.0	28.8	36.5	39.4	31.0	32.1	30.6	35.8	33.8	33.3	35.4
R02586	33 KAYS AVENUE DULWICH HILL	RES	0.F	38	43	34	48.1	48.4	50.4	43.9	44.6	38.9	44.6	43.9	50.2	50.2	46.1	33.2	38.7	39.1	45.5	37.2	33.6	40.7	43.4	35.2	37.3	34.7	40.3	37.9	37.4	39.5
R02587	26 KAYS AVENUE MARRICKVILLE	RES	0.F	38	43	34	50.8	49.9	52.3	44.2	45.2	40.2	45.2	44.2	50.7	50.7	47.1	33.9	39.2	41.8	46.7	37.9	34.1	42.2	44.3	35.9	37.5	35.5	41.6	38.9	38.3	40.4
R02588	35 KAYS AVENUE DULWICH HILL	RES	0.F	41	41	34	44.2	46.2	47.6	42.4	43.1	36.3	43.1	42.4	48.6	48.6	44.2	32.0	37.0	35.2	43.7	36.0	32.0	38.6	42.2	34.0	35.6	33.5	38.2	36.5	36.1	38.2
R02589	16 CHALLIS AVENUE DULWICH HILL	RES	0.F	41	41	34	52.9	53.1	55.1	48.5	49.2	43.5	49.2	48.5	54.8	54.8	50.7	38.0	42.9	43.9	50.1	42.0	37.8	45.4	47.8	40.0	41.7	39.2	44.9	42.2	41.8	43.9
R02589	16 CHALLIS AVENUE DULWICH HILL	RES	1.F	41	41	34	53.2	53.7	55.5	49.2	49.8	43.9	49.8	49.2	55.4	55.4	51.3	38.7	43.6	44.2	50.7	42.7	38.5	45.9	48.7	40.7	42.2	40.0	45.4	43.0	42.6	44.7
R02590	28 KAYS AVENUE MARRICKVILLE	RES	0.F	41	41	34	49.8	49.7	51.8	44.8	45.6	40.1	45.6	44.8	51.2	51.2	47.2	34.2	39.5	40.8	46.6	38.2	34.4	41.9	44.3	36.2	38.1	35.6	41.5	38.7	38.3	40.3
R02591	18 CHALLIS AVENUE DULWICH HILL	RES	0.F	41	41	34	51.8	51.3	53.6	46.1	46.9	41.4	46.9	46.1	52.5	52.5	48.7	36.0	40.5	42.8	48.2	40.0	35.4	43.7	46.0	38.0	38.9	37.3	42.9	40.5	40.0	42.1
R02591	18 CHALLIS AVENUE DULWICH HILL	RES	1.F	41	41	34	46.8	45.7	48.2	39.8	40.8	35.9	40.8	39.8	46.3	46.4	42.8	29.7

R02596	22 CHALLIS AV DULWICH HILL	RES	0.F	41	41	34	49.0	48.7	50.8	43.7	44.4	39.0	44.4	43.7	50.0	50.0	46.1	33.2	38.1	40	45.5	37.2	33.0	40.9	43.1	35.2	36.7	34.5	40.4	37.4	37.1	39.2
R02596	22 CHALLIS AV DULWICH HILL	RES	1.F	41	41	34	50.4	49.5	51.9	44.0	44.8	39.9	44.8	44.0	50.5	50.5	46.8	33.6	38.4	41.4	46.2	37.6	33.3	41.8	43.5	35.6	37.0	34.9	41.2	37.7	37.5	39.6
R02597	36 KAYS AVENUE MARRICKVILLE	RES	0.F	41	41	34	49.1	49.6	51.5	45.2	45.9	40.0	45.9	45.2	51.4	51.5	47.3	34.6	39.7	40.1	46.7	38.6	34.6	41.9	44.6	36.6	38.4	35.9	41.5	38.9	38.5	40.6
R02598	24 CHALLIS AVENUE DULWICH HILL	RES	0.F	41	41	34	51.7	51.0	53.3	45.8	46.5	41.5	46.5	45.8	52.2	52.2	48.4	35.2	40.2	42.7	47.8	39.2	35.1	43.3	45.1	37.2	39.0	36.5	42.8	39.3	39.1	41.2
R02598	24 CHALLIS AVENUE DULWICH HILL	RES	1.F	41	41	34	48.9	48.8	50.9	43.9	44.7	39.0	44.7	43.9	50.3	50.3	46.3	33.6	38.4	39.9	45.8	37.6	33.3	41.1	43.7	35.6	36.9	35.0	40.5	38.1	37.7	39.7
R02599	38 KAYS AVENUE MARRICKVILLE	RES	0.F	41	41	34	50.3	49.6	52.0	44.2	45.2	39.9	45.2	44.2	50.7	50.7	46.9	33.9	39.2	41.3	46.6	37.9	34.1	42.0	44.4	35.9	37.5	35.6	41.3	39.0	38.4	40.5
R02600	40 KAYS AVENUE MARRICKVILLE	RES	0.F	41	41	34	51.9	51.6	53.7	46.3	47.3	41.6	47.3	46.3	52.7	52.7	48.9	36.2	41.3	42.9	48.6	40.2	36.3	43.9	46.7	38.2	39.5	37.9	43.2	41.4	40.7	42.8
R02601	26 CHALLIS AVENUE DULWICH HILL	RES	0.F	41	41	34	47.5	47.7	49.7	43.1	43.9	38.0	43.9	43.1	49.4	49.4	45.4	32.6	37.7	38.5	44.8	36.6	32.7	40.0	42.8	34.6	36.3	34.1	39.6	37.1	36.7	38.8
R02602	37 KAYS AVENUE MARRICKVILLE	RES	0.F	41	41	34	50.0	49.1	51.5	43.6	44.4	39.6	44.4	43.6	50.1	50.1	46.4	33.0	38.3	41	45.8	37.0	33.2	41.3	43.1	35.0	36.9	34.4	40.8	37.4	37.0	39.1
R02602	37 KAYS AVENUE MARRICKVILLE	RES	1.F	41	41	34	47.0	46.6	48.8	41.5	42.3	36.9	42.3	41.5	47.9	47.9	44.0	31.2	35.9	38	43.5	35.2	30.8	38.9	41.1	33.2	34.5	32.5	38.3	35.6	35.1	37.2
R02603	42 KAYS AVENUE MARRICKVILLE	RES	0.F	41	41	34	51.2	50.4	52.8	45.0	45.8	40.8	45.8	45.0	51.4	51.4	47.7	34.5	39.5	42.2	47.2	38.5	34.4	42.7	44.5	36.5	38.1	35.8	42.1	38.8	38.4	40.5
R02604	44 KAYS AVENUE MARRICKVILLE	RES	0.F	41	41	34	55.5	54.2	56.8	48.3	49.1	44.8	49.1	48.3	54.9	54.9	51.3	37.7	42.7	46.5	50.7	41.7	37.6	46.4	47.5	39.7	41.5	38.9	45.8	41.9	41.5	43.6
R02605	39 KAYS AVENUE MARRICKVILLE	RES	0.F	41	41	34	47.0	47.6	49.4	43.1	43.9	37.8	43.9	43.1	49.4	49.4	45.3	32.8	37.8	38	44.8	36.8	32.7	39.9	43.0	34.8	36.3	34.3	39.4	37.4	36.9	39.0
R02606	28 CHALLIS AVENUE DULWICH HILL	RES	0.F	41	41	34	50.2	49.5	51.8	44.0	44.9	39.6	44.9	44.0	50.4	50.4	46.7	33.9	38.4	41.2	46.3	37.9	33.3	41.8	43.9	35.9	36.8	35.2	41.0	38.2	37.9	40.0
R02606	28 CHALLIS AVENUE DULWICH HILL	RES	1.F	41	41	34	49.3	49.4	51.4	44.6	45.3	39.6	45.3	44.6	50.9	51.0	46.9	34.3	38.9	40.3	46.3	38.3	33.8	41.7	44.2	36.3	37.5	35.6	41.1	38.6	38.2	40.2
R02607	19 CHALLIS AVENUE DULWICH HILL	RES	0.F	41	41	34	50.8	50.3	52.5	45.1	45.8	40.5	45.8	45.1	51.5	51.5	47.6	34.8	39.2	41.8	47.1	38.8	34.1	42.5	44.6	36.8	37.9	36.0	41.9	38.9	38.5	40.6
R02608	30 CHALLIS AVENUE DULWICH HILL	RES	0.F	41	41	34	47.8	48.8	50.5	44.6	45.3	39.0	45.3	44.6	50.8	50.8	46.6	34.1	39.2	38.8	46.0	38.1	34.1	41.1	44.3	36.1	37.7	35.6	40.7	38.7	38.2	40.3
R02609	41 KAYS AVENUE MARRICKVILLE	RES	0.F	41	41	34	56.1	54.7	57.3	48.8	49.6	45.3	49.6	48.8	55.3	55.3	51.8	38.1	43.3	47.1	51.3	42.1	38.1	46.9	48.0	40.1	42.0	39.3	46.4	42.4	41.9	44.0
R02610	43 KAYS AVENUE MARRICKVILLE	RES	0.F	41	41	34	56.5	55.2	57.8	49.4	50.2	45.8	50.2	49.4	55.9	55.9	52.3	38.8	43.9	47.5	51.8	42.8	38.7	47.5	48.7	40.8	42.6	40.1	46.9	43.1	42.7	44.8
R02610	43 KAYS AVENUE MARRICKVILLE	RES	1.F	41	41	34	49.9	50.3	52.2	45.7	46.4	40.5	46.4	45.7	52.0	52.0	47.9	35.3	40.2	40.9	47.4	39.3	35.2	42.6	45.4	37.3	38.8	36.7	42.1	39.9	39.3	41.4
R02611	21 CHALLIS AVENUE DULWICH HILL	RES	0.F	41	41	34	56.3	54.9	57.5	48.9	49.7	45.5	49.7	48.9	55.5	55.5	52.0	38.3	43.4	47.3	51.4	42.3	38.2	47.1	48.1	40.3	42.1	39.5	46.6	42.6	42.1	44.2
R02612	32 CHALLIS AVENUE DULWICH HILL	RES	0.F	41	41	34	48.2	49.1	50.8	44.9	45.6	39.4	45.6	44.9	51.1	51.1	46.9	34.3	39.5	39.2	46.3	38.3	34.5	41.4	44.4	36.3	38.2	35.7	41.0	39.0	38.4	40.5
R02613	23 CHALLIS AVENUE DULWICH HILL	RES	0.F	41	41	34	48.3	49.0	50.8	44.4	45.3	38.8	45.3	44.4	50.7	50.7	46.6	34.3	39.2	39.3	46.2	38.3	34.1	41.4	44.7	36.3	37.4	35.9	40.7	39.1	38.7	40.7
R02614	45 KAYS AVENUE MARRICKVILLE	RES	0.F	41	41	34	56.4	55.0	57.6	49.1	49.9	45.6	49.9	49.1	55.6	55.6	52.1	38.4	43.5	47.4	51.6	42.4	38.4	47.2	48.2	40.4	42.3	39.6	46.7	42.6	42.2	44.3
R02615	34 CHALLIS AVENUE DULWICH HILL	RES	0.F	41	41	34	49.0	46.7	49.8	39.1	40.3	37.3	40.3	39.1	46.1	46.1	43.2	28.8	34.0	40	42.9	32.8	28.8	38.9	39.2	30.8	32.3	30.4	38.1	33.6	33.1	35.2
R02616	47 KAYS AVENUE MARRICKVILLE	RES	0.F	41	41	34	50.7	49.4	52.0	43.4	44.3	39.6	44.3	43.4	49.9	49.9	46.4	33.4	37.8	41.7	46.1	37.4	32.7	41.7	43.5	35.4	36.1	34.8	40.9	38.0	37.5	39.6
R02617	25 CHALLIS AVENUE DULWICH HILL	RES	0.F	41	41	34	51.1	50.5	52.8	45.3	46.1	41.0	46.1	45.3	51.7	51.7	47.9	34.8	39.9	42.1	47.4	38.8	34.8	42.8	44.8	36.8	38.5	36.2	42.3	39.2	38.8	40.9
R02618	36 CHALLIS AVENUE DULWICH HILL	RES	0.F	41	41	34	51.2	50.2	52.7	44.7	45.5	40.7	45.5	44.7	51.1	51.1	47.4	34.1	39.2	42.2	46.9	38.1	34.1	42.4	44.1	36.1	37.9	35.4	41.9	38.5	38.0	40.1
R02619	49 KAYS AVENUE MARRICKVILLE	RES	0.F	41	41	34	53.4	52.4	54.8	46.5	47.5	42.4	47.5	46.5	53.0	53.0	49.4	36.5	41.1	44.4	49.1	40.5	36.0	44.7	46.8	38.5	39.2	38.1	43.8	41.1	40.8	42.9
R02619	49 KAYS AVENUE MARRICKVILLE	RES	1.F	41	41	34	54.9	54.2	56.5	48.9	49.7	44.7	49.7	48.9	55.3	55.3	51.5	38.3	43.4	45.9	51.0	42.3	38.3	46.4	48.3	40.3	42.1	39.6	45.9	42.7	42.2	44.3
R02620	51 KAYS AVENUE MARRICKVILLE	RES	0.F	41	41	34	46.5	47.6	49.2	43.3	44.1	37.8	44.1	43.3	49.5	49.6	45.4	32.8	38.2	37.5	44.9	36.8	33.1	39.9	43.1	34.8	36.7	34.4	39.5	37.8	37.1	39.2
R02620	51 KAYS AVENUE MARRICKVILLE	RES	1.F	41	41	34	50.5	50.3	52.4	45.5	46.2	40.9	46.2	45.5	51.9	51.9	47.9	34.7	40.2	41.5	47.3	38.7	35.1	42.5	44.7	36.7	38.9	36.1	42.2	39.2	38.7	40.8
R02621	27 CHALLIS AVENUE DULWICH HILL	RES	0.F	41	41	34	39.0	42.4	43.5	38.9	39.9	33.1	39.9	38.9	45.0	45.0	40.7	27.6	34.9	30	40.3	31.6	29.8	34.7	39.0	29.6	33.2	30.0	34.9	33.6	33.0	35.0
R02621	27 CHALLIS AVENUE DULWICH HILL	RES	1.F	41	41	34	56.8	55.4	58.0	49.5	50.3	46.0	50.3	49.5	56.0	56.0	52.5	38.8	43.9	47.8	51.9	42.8	38.7	47.6	48.6	40.8	42.7	40.0	47.1	43.0	42.5	44.6
R02622	53 KAYS AVENUE MARRICKVILLE	RES	0.F	41	41	34	48.9	49.9	51.6	45.7	46.3	40.1	46.3	45.7	51.9	51.9	47.7	35.2	40.2	39.9	47.1	39.2	35.1	42.2	45.2	37.2	38.8	36.5	41.8	39.5	39.1	41.2
R02623	29 CHALLIS AVENUE DULWICH HILL	RES	0.F	41	41	34	44.7	44.8	46.8	40.1	40.9	35.5	40.9	40.1	46.4	46.4	42.4	29.2	35.0	35.7	41.8	33.2	29.9	37.0	39.4	31.2	33.8	30.7	36.8	33.8	33.3	35.4
R02624	29 ALBERMARLE STREET MARRICKVILLE	RES	0.F	41	41	34	47.3	47.3	49.3	42.3	43.3	37.5	43.3	42.3	48.6	48.6	44.8	31.9	37.7	38.3	44.5	35.9	32.7	39.6	42.8	33.9	35.8	33.9	39.1	37.3	36.8	38.8
R02625	27 ALBERMARLE STREET MARRICKVILLE	RES	0.F	41	41	34	54.6	52.1	55.3	44.1	45.3	42.8	45.3	44.1	51.2	51.2	48.5	33.6	38.6	45.6	48.1	37.6	33.3	44.3	43.4	35.6	37.2	34.8	43.5	37.2	37.3	39.6
R02626	31 CHALLIS AVENUE DULWICH HILL	RES	0.F	41	41	34	56.9	54.9	57.8	48.1	49.1	45.6	49.1	48.1	54.9	54.9	51.7	37.5	42.7	47.9	51.2	41.5	37.5	47.1	47.4	39.5	41.3	38.7	46.5	41.8	41.3	43.5
R02627	33 CHALLIS AVENUE DULWICH HILL	RES	0.F	41	41	34	50.4	50.9	52.7	46.4	47.2	41.5	47.2	46.4	52.7	52.7	48.6	35.5	41.4	41.4	48.0	39.5	36.3	43.1	45.9	37.5	40.0	37.1	42.9	40.4	39.8	41.9
R02627	33 CHALLIS AVENUE DULWICH HILL	RES	1.F	41	41	34	53.4	52.9	55.1	48.0	48.6	43.7	48.6	48.0	54.4	54.4	50.4	37.0	42.3	44.4	49.6	41.0	37.2	45.0	46.4	39.0	41.4	37.9	44.8	40.4	40.4	42.5
R02628	25 ALBERMARLE STREET MARRICKVILLE	RES	0.F	41	41	34	46.0	46.2	48.2	41.4	42.3	36.5	42.3	41.4	47.7	47.7	43.7	30.8	36.5	37	43.3	34.8	31.4	38.5	41.4	32.8	34.9	32.6	38.0	35.8	35.4	37.5
R02629	194 WARDELL ROAD MARRICKVILLE	OED	0.F	41	41	34	48.6	49.0	50.9	44.1	45.2	38.8	45.2	44.1	50.4	50.4	46.5	34.0	39.5	39.6	46.3	38.0	34.4	41.4	45.0	36.0	37.4	36.1	40.7	39.4	39.0	41.0
R02629	194 WARDELL ROAD MARRICKVILLE	OED	1.F	41	41	34	57.4	56.2	58.7	50.5	51.3	46.8	51.3	50.5	57.0	57.0	53.4	39.8	44.9	48.4	52.8	43.8	39.7	48.4	49.6	41.8	43.7	41.0	47.9	44.0	43.6	45.7
R02629	194 WARDELL ROAD MARRICKVILLE	OED	2.F	41	41	34	58.2	57.0	59.5	51.3	52.0	47.6	52.0	51.3	57.8	57.8	54.1	40.6	45.6	49.2	53.6	44.6	40.5	49.2	50.4	42.6	44.4	41.8	48.7	44.8	44.4	46.5
R02630	23 ALBERMARLE STREET MARRICKVILLE	RES	0.F	41	41	34	52.3	51.8	54.1	46.8	47.6	42.5	47.6	46.8	53.2	53.2	49.3	36.0	41.6	43.3	48.7	40.0	36.5	44.1	46.1	38.0	40.3	37.4	43.7	40.7	40.1	42.2
R02631	33 CHALLIS AVENUE DULWICH HILL	RES	0.F	41	41	34	54.5	53.7	56.0	48.3	49.0	44.1	49.0	48.3	54.7	54.7	50.9	37.9	42.3	45.5	50.3	41.9	37.2	45.9	47.4	39.9	41.2	38.9	45.3	41.8	41.4	43.5
R02632	35 CHALLIS AVENUE DULWICH HILL	RES	0.F	41	41	34	45.7	45.6	47.7	40.7	41.6	35.8	41.6	40.7	47.0	47.0	43.1	30.4	35.6	36.7	42.7	34.4	30.5	38.0	40.8	32.4	33.9	32.0	37.4	35.2	34.8	36.9
R02632	35 CHALLIS AVENUE DULWICH HILL	RES	1.F	41	41	34	48.4	48.3	50.4	43.3	44.3	38.3	44.3	43.3	49.7	49.7	45.8	33.2	38.1	39.4	45.4	37.2	33.1	40.7	43.7	35.2	36.3	34.9	40.0	37.9	37.7	39.7
R02633	21 ALBERMARLE STREET MARRICKVILLE	RES	0.F	41	41	34	52.2	52.1	54.2	47.2	47.9	42.5	47.9	47.2	53.6	53.6	49.6	36.7	41.7	43.2	49.0	40.7	36.6	44.3	46.6	38.7	40.4	38.0	43.8	41.1	40.6	42.7
R02634	39 CHALLIS AVENUE DULWICH HILL	RES	0.F	41	41	34	46.5	46.4	48.5	41.4	42.5	36.7	42.5	41.4	47.7	47.7	43.9	30.9	37.1	37.5	43.7	34.9	32.0	38.8	42.0	32.9	35.1	33.1	38.3	36.7	36.0	38.1
R02635	19 ALBERMARLE STREET MARRICKVILLE	RES	0.F	41	41	34	47.1	48.6	50.1	44.6	45.3	38.9	45.3	44.6	50.8	50.8	46.5	34.0	39.2	38.1	45.9	38.0	34.1	40.9	44.0	36.0	37.9	35.4	40.6	38.5	38.0	40.1
R02636	17 ALBERMARLE STREET MARRICKVILLE	RES	0.F	41	41	34	58.0	55.8	58.8	48.5	49.5	46.4	49.5	48.5	55.4	55.4	52.4	38.2	42.5	49	51.9	42.2	37.3	48.0	47.7	40.2	41.3	39.2	47.2	41.5	41.6	43.8
R02637	41 CHALLIS AVENUE DULWICH HILL	RES	0.F	41	41	34	51.6	51.7	53.7	47.1	47.7	42.1	47.7	47.1	53.4	53.4	49.3	36.5	41.5	42.6	48.7	40.5	36.4	44.0	46.4	38.5	40.3	37.7	43.5	40.8	40.3	42.4
R02637	41 CHALLIS AVENUE DULWICH HILL	RES	1.F	41	41	34	55.2	53.7	56.4	47.5	48.5	44.2	48.5	47.5	54.1	54.1	50.7	37.0	42.3	46.2	50.3	41.0	37.2	45.9	47.3	39.0	40.8	38.5	45.3	41.7	41.2	43.3
R02638	15 ALBERMARLE STREET MARRICKVILLE	RES	0.F	41	41	34	44.1	43.6	45.9	38.5	39.3	34.0	39.3	38.5	44.9	44.9	41.1	28.1	33.1	35.1	40.5	32.1	27.9	35.9	38.1	30.1	31.7	29.4	35.4	32.0	32.1	34.1
R02639	13 ALBERMARLE STREET MARRICKVILLE	RES	0.F	41	41	34	49.4	49.3	51.4	44.3	45.1	39.4	45.1	44.3	50.7	50.7	46.7	34.1	38.8	40.4	46.2	38.1	33.7	41.6	44.2	36.1	37.3	35.5	40.9	38.4	38.1	40.2
R02640	0 MARRICKVILLE AVENUE MARRICKVILLE	OED	0.F	41	41	34	57.7	56.4	59.0	50.7	51.5	47.2	51.5	50.7	57.2	57.3	53.6	39.9	45.1	48.7	53.0	43.9	40.0	48.6	49.6	41.9	44.0	41.1	48.2	44.0	43.6	45.7
R02641	11 ALBERMARLE STREET MARRICKVILLE	RES	0.F	41	41	34	58.7	57.2	59.9	51.3	52.1	47.9	52.1	51.3	57.8	57.8	54.3	40.6	45.7	49.7	53.8	44.6	40.5	49.4	50.3	42.6	44.5	41.7	48.9	44.7	44.3	46.4
R02642	9 ALBERMARLE STREET MARRICKVILLE	RES	0.F	41	41	34	45.4	46.9	48.4	42.7	43.5	36.9	43.5	42.7	48.9	48.9	44.7	32.4	37.5	36.4	44.2	36.4	32.4	39.2	42.6	34.4	35.9	33.9	38.7	37.2	36.6	38.7
R02642	9 ALBERMARLE STREET MARRICKVILLE	RES	1.F	41	41	34	47.0	49.4	50.7	45.5	46.3	38.7	46.3	45.5	51.6	51.6	47.3	35.6	40.2	38	47.0	39.6	35.2	42.0	46.1	37.6	38.2	37.3	41.1	40.2	40.1	42.1
R02643	20 RANDALL STREET MARRICKVILLE	RES	0.F	41	41	34	48.1	51.4	52.5	47.8	48.5	40.9	48.5	47.8	53.9	53.9	49.5	37.7	42.2	39.1	48.9	41.7	37.1	43.9	47.8	39.7	40.6	39.1	43.2	42.0	41.8	43.8
R02644	26 MARRICKVILLE AVENUE MARRICKVILLE	RES	0.F	41	41	34	53.5	54.1	55.9	49.7	50.4	44.4	50.4	49.7	56.0	56.0	51.8	39.2	44.1	44.5	51.2	43.2	39.0	46.4	49.0	41.2	42.9	40.4	45.9	43.4	43.0	45.0
R02645	7 ALBERMARLE ST MARRICKVILLE	RES	0.F	41	41	34	47.5	46.3	48.8	40.5	41.4	36.9	41.4	40.5	47.0	47.0	43.4	29.8	35.5	38.5	43.0	33.8	30.3	38.5	40.2	31.8	33.9	31.4	38.0	34.6	34.2	36.3
R02645	7 ALBERMARLE ST MARRICKVILLE	RES	1.F	41	41	34	51.6	51.9	53.8	47.4	48.0	42.4	48.0	47.4	53.7	53.7	49.6	36.7	41.8	42.6	48.9	40.7	36.7	44.1	46.6	38.7	40.6	38.0	43.8	41.0	40.6	42.6
R02646	24 MARRICKVILLE AVENUE MARRICKVILLE	RES	0.F	41	41	34	55.8	54.4	57.0	48.4	49.3	45.0	49.3	48.4	55.0	55.0	51.5	37.8	43.1	46.8	51.0	41.8	37.9	46.6	47.9	39.8	41.6	39.2	46.1	42.2	41.9	44.0
R02647	18 RANDALL STREET MARRICKVILLE	RES	0.F	41	41	34	50.6	53.1	54.4	49.3	50.0	42.8	50.0	49.3	55.5	55.5	51.1	39.2	43.6	41.6	50.5	43.2	38.5	45.5	49.1	41.2	42.1	40.4	44.9	43.3	43.0	45.1
R02648	22 MARRICKVILLE AVENUE MARRICKVILLE	RES	0.F	41	41	34	53.3	54.2	55.9	49.9	50.6	44.1	50.6	49.9	56.1	56.1	51.9	39.7	44.1	44.3	51.4	43.7	39.1	46.6	49.7	41.7	42.7	41.0	45.9	43.9	43.6	45.7
R02648	22 MARRICKVILLE AVENUE MARRICKVILLE	RES	1.F	41	41	34	53.1	54.2	55.9	50.0	50.7	44.3	50.7	50.0	56.2	56.2	52.0	39.7	44.4	44.1	51.4	43.7	39.4	46.5	49.7	41.7	43.0	41.0	46.0	43.9	43.7	45.7
R02649	16 RANDALL STREET MARRICKVILLE	RES	0.F	41	41	34	53.8	52.9	55.3	47.6	48.3	43.6	48.3	47.6	54.1	54.1	50.3	36.8	42.0	44.8	49.6	40.8	36.9	45.1	46.5	38.8	40.9	38.0	44.7	40.9	40.5	42.6
R02650	14 RANDALL STREET MARRICKVILLE	RES	0.F	41	41	34	48.7	50.2	51.7	46.1	46.8	40.3	46.8	46.1	52.3	52.3	48.1	35.8	40.6	39.7	47.5	39.8	35.6	42.5	45.8	37.8	39.2	37.1	42.0	40.3	39.8	41.8
R02650	14 RANDALL STREET MARRICKVILLE	RES	1.F	41	41	34	53.4	52.8	55.1	47.5	48.4	43.3	48.4	47.5	53.9	53.9	50.2	36.9	42.5	44.4	49.7	40.9	37.4	45.0	47.3	38.9	41.0	38.5	44.6	41.9	41.3	43.3
R02651	20 MARRICKVILLE AVENUE MARRICKVILLE	RES	0.F	41	41	34	54.0	55.2	56.9	51.2	51.8	45.5	51.8	51.2	57.4	57.4	53.1	40.7	45.6	45	52.5	44.7	40.5	47.5	50.6	42.7	44.3	41.9	47.1	44.9	44.5	46.6
R02651	20 MARRICKVILLE AVENUE MARRICKVILLE	RES	1.F	41	41	34	46.3	46.2	48.3	41.1	42.1	36.1	42.1	41.1	47.4	47.4	43.6	31.0	36.3	37.3	43.4	35.0	31.2	38.6	41.8	33.0	34.2	32.9	37.9	36.6	35.8	37.8
R02652	15 MARRICKVILLE AVENUE MARRICKVILLE	RES	0.F	41	41	34	51.2	51.2	53.3	46.3	47.2	41.2	47.2	46.3	52.6	52.6	48.7	36.2	41.1	42.2	48.3	40.2	36.0	43.6	46.6	38.2	39.2	37.9	42.9	41.1	40.6	42.7
R02652	15 MARRICKVILLE AVENUE MARRICKVILLE	RES	1.F	41	41	34	58.5	57.3	59.8	51.6	52.3	48.0	52.3	51.6	58.1	58.1	54.5	40.8	46.1	49.5	53.9	44.8	40.9	49.5	50.7	42.8	44.9	42.0	49.0	44.8	44.6	46.7
R02653	12 RANDALL STREET MARRICKVILLE	RES	0.F	41	41	34	54.8	55.5	57.3	51.3	51.8	46.0	51.8	51.3	57.5	57.5	53.3	40.5	45.6	45.8	52.5	44.5	40.5	47.7	50.2	42.5	44.5	41.6	47.4	44.6	44.1	46.2
R02654	18 MARRICKVILLE AVENUE MARRICKVILLE	R

R02658	14 MARRICKVILLE AVENUE MARRICKVILLE	RES	1.F	41	41	34	58.4	57.1	59.7	51.4	52.1	47.9	52.1	51.4	57.9	57.9	54.3	40.4	45.8	49.4	53.6	44.4	40.6	49.3	50.1	42.4	44.8	41.5	48.9	44.6	44.0	46.2
R02659	6 RANDALL STREET MARRICKVILLE	RES	0.F	41	41	34	60.8	58.7	61.7	51.9	52.8	49.5	52.8	51.9	58.7	58.7	55.5	41.1	46.3	51.8	55.0	45.1	41.1	50.9	50.7	43.1	45.2	42.1	50.4	45.1	44.6	46.9
R02659	6 RANDALL STREET MARRICKVILLE	RES	1.F	41	41	34	63.1	61.0	64.0	54.1	55.0	51.9	55.0	54.1	60.9	60.9	57.8	43.1	48.6	54.1	57.2	47.1	43.4	53.1	52.8	45.1	47.6	44.2	52.6	47.1	46.7	48.9
R02660	11 MARRICKVILLE AVENUE MARRICKVILLE	RES	0.F	41	41	34	58.9	58.5	60.7	53.6	54.3	49.2	54.3	53.6	59.9	59.9	56.0	42.7	48.3	49.9	55.4	46.7	43.2	50.7	52.7	44.7	47.1	44.0	50.4	47.3	46.6	48.7
R02661	4 RANDALL STREET MARRICKVILLE	RES	0.F	41	41	34	62.3	60.3	63.2	53.8	54.6	51.2	54.6	53.8	60.5	60.5	57.2	42.7	48.2	53.3	56.6	46.7	43.0	52.5	52.2	44.7	47.2	43.7	52.0	46.6	46.2	48.4
R02662	40 HOLLANDS AVENUE MARRICKVILLE	RES	0.F	41	41	34	55.3	56.2	57.9	52.1	52.6	46.8	52.6	52.1	58.3	58.3	54.1	41.3	46.4	46.3	53.3	45.3	41.3	48.4	50.9	43.3	45.4	42.3	48.2	45.3	44.8	46.9
R02663	2 RANDALL STREET MARRICKVILLE	RES	0.F	41	41	34	55.8	56.7	58.4	52.5	53.1	47.2	53.1	52.5	58.8	58.8	54.5	41.7	46.9	46.8	53.8	45.7	41.8	48.9	51.4	43.7	45.8	42.9	48.6	45.8	45.4	47.5
R02664	9 MARRICKVILLE AVENUE MARRICKVILLE	RES	0.F	41	41	34	55.4	55.0	57.2	50.1	50.7	45.6	50.7	50.1	56.4	56.4	52.5	39.3	44.3	46.4	51.8	43.3	39.2	47.2	48.9	41.3	43.3	40.3	46.8	43.3	42.8	44.9
R02665	7 RANDALL STREET MARRICKVILLE	RES	0.F	41	41	34	55.9	55.6	57.7	50.7	51.3	46.2	51.3	50.7	57.1	57.1	53.1	40.0	45.0	46.9	52.4	44.0	39.9	47.8	49.6	42.0	43.9	41.1	47.4	44.0	43.6	45.7
R02666	38 HOLLANDS AVENUE MARRICKVILLE	RES	0.F	41	41	34	56.0	56.8	58.6	52.7	53.3	47.5	53.3	52.7	59.0	59.0	54.7	41.9	47.0	47	53.9	45.9	42.0	49.0	51.5	43.9	46.1	42.9	48.8	45.9	45.4	47.5
R02667	36 HOLLANDS AVENUE MARRICKVILLE	RES	0.F	41	41	34	58.7	57.5	60.1	51.9	52.6	48.0	52.6	51.9	58.4	58.4	54.7	41.4	46.1	49.7	54.2	45.4	40.9	49.8	51.1	43.4	44.8	42.5	49.2	45.6	45.1	47.2
R02668	7 MARRICKVILLE AVENUE MARRICKVILLE	RES	0.F	41	41	34	60.2	59.7	61.9	54.8	55.4	50.5	55.4	54.8	61.1	61.1	57.2	43.7	49.1	51.2	56.5	47.7	44.0	51.8	53.3	45.7	48.2	44.8	51.6	47.8	47.3	49.3
R02669	5 RANDALL STREET MARRICKVILLE	RES	0.F	41	41	34	52.5	53.0	54.9	48.7	49.2	43.6	49.2	48.7	54.9	54.9	50.7	37.8	43.0	43.5	50.0	41.8	37.9	45.2	47.5	39.8	42.0	38.9	44.9	41.9	41.4	43.5
R02670	34 HOLLANDS AVENUE MARRICKVILLE	RES	0.F	41	41	34	60.6	59.2	61.8	53.3	54.1	50.0	54.1	53.3	59.9	59.9	56.3	42.3	47.9	51.6	55.7	46.3	42.7	51.3	52.1	44.3	46.8	43.5	51.0	46.4	46.0	48.2
R02671	235 LIVINGSTONE ROAD MARRICKVILLE	RES	0.F	41	41	34	62.4	60.9	63.6	55.1	55.8	51.8	55.8	55.1	61.6	61.6	58.1	44.1	49.4	53.4	57.4	48.1	44.3	53.1	53.7	46.1	48.4	45.1	52.7	48.1	47.6	49.8
R02672	32 HOLLANDS AVENUE MARRICKVILLE	RES	0.F	41	41	34	51.1	51.5	53.4	47.1	47.8	42.0	47.8	47.1	53.4	53.4	49.3	36.5	41.6	42.1	48.6	40.5	36.5	43.8	46.4	38.5	40.4	37.8	43.4	40.9	40.4	42.4
R02673	3 RANDALL STREET MARRICKVILLE	RES	0.F	41	41	34	53.4	53.6	55.6	48.8	49.7	43.4	49.7	48.8	55.1	55.1	51.1	38.8	43.4	44.4	50.8	42.8	38.4	46.0	49.1	40.8	41.6	40.4	45.2	43.4	43.1	45.2
R02673	3 RANDALL STREET MARRICKVILLE	RES	1.F	41	41	34	53.1	55.2	56.5	51.3	52.0	45.2	52.0	51.3	57.5	57.5	53.1	41.0	45.7	44.1	52.5	45.0	40.6	47.5	50.9	43.0	44.4	42.3	47.0	45.2	44.9	46.9
R02674	233 LIVINGSTONE ROAD MARRICKVILLE	RES	0.F	41	41	34	61.4	59.3	62.2	52.4	53.2	50.2	53.2	52.4	59.2	59.2	56.0	41.3	46.8	52.4	55.5	45.3	41.5	51.4	50.8	43.3	45.8	42.2	50.9	45.1	44.7	46.9
R02675	30 HOLLANDS AVENUE MARRICKVILLE	RES	0.F	41	41	34	61.5	59.4	62.4	52.6	53.4	50.3	53.4	52.6	59.4	59.4	56.2	41.5	47.1	52.5	55.6	45.5	41.8	51.5	51.2	43.5	46.0	42.6	51.1	45.5	45.1	47.3
R02676	231 LIVINGSTONE ROAD MARRICKVILLE	RES	0.F	41	41	34	49.8	51.0	52.6	47.0	47.6	41.6	47.6	47.0	53.2	53.2	48.9	36.1	41.5	40.8	48.2	40.1	36.5	43.2	46.0	38.1	40.4	37.4	43.0	40.5	40.0	42.1
R02676	231 LIVINGSTONE ROAD MARRICKVILLE	RES	1.F	41	41	34	52.9	52.9	54.9	48.0	48.8	43.1	48.8	48.0	54.4	54.4	50.4	37.7	42.5	43.9	49.9	41.7	37.4	45.2	47.7	39.7	41.0	39.1	44.6	42.2	41.7	43.8
R02677	1 RANDALL STREET MARRICKVILLE	RES	0.F	41	41	34	52.7	54.6	56.1	50.8	51.4	44.7	51.4	50.8	56.9	56.9	52.6	40.4	45.1	43.7	52.0	44.4	40.1	47.0	50.4	42.4	43.8	41.7	46.5	44.8	44.3	46.4
R02678	5 MARRICKVILLE AVENUE MARRICKVILLE	RES	0.F	41	41	34	52.7	54.6	56.1	50.8	51.4	44.8	51.4	50.8	57.0	57.0	52.6	40.3	45.2	43.7	52.0	44.3	40.1	46.9	50.2	42.3	43.9	41.6	46.5	44.6	44.2	46.3
R02678	5 MARRICKVILLE AVENUE MARRICKVILLE	RES	1.F	41	41	34	60.6	59.7	62.1	54.5	55.2	50.6	55.2	54.5	61.0	61.0	57.1	43.4	49.0	51.6	56.4	47.4	43.8	51.9	53.0	45.4	48.0	44.5	51.6	47.6	47.0	49.1
R02679	19 HOLLANDS AVENUE MARRICKVILLE	RES	0.F	41	41	34	56.5	57.3	59.1	53.2	53.7	48.0	53.7	53.2	59.4	59.4	55.2	42.3	47.5	47.5	54.4	46.3	42.5	49.5	51.9	44.3	46.6	43.3	49.3	46.3	45.9	47.9
R02680	28 HOLLANDS AVENUE MARRICKVILLE	RES	0.F	41	41	34	57.0	57.9	59.6	53.8	54.4	48.5	54.4	53.8	60.0	60.0	55.8	43.0	48.1	48	55.0	47.0	43.1	50.1	52.7	45.0	47.1	44.1	49.9	47.1	46.6	48.7
R02681	17 HOLLANDS AVENUE MARRICKVILLE	RES	0.F	41	41	34	54.8	56.4	57.9	52.8	53.1	47.1	53.1	52.8	58.9	58.9	54.5	41.9	46.6	45.8	53.5	45.9	41.5	48.6	51.0	43.9	45.9	42.6	48.5	45.1	44.9	47.0
R02682	26 HOLLANDS AVENUE MARRICKVILLE	RES	0.F	41	41	34	63.9	61.5	64.6	54.1	55.1	52.6	55.1	54.1	61.0	61.0	58.1	42.3	49.0	54.9	57.6	46.3	43.8	53.5	52.2	44.3	48.1	43.5	53.2	46.3	46.1	48.4
R02683	15 HOLLANDS AVENUE MARRICKVILLE	RES	0.F	41	41	34	65.5	63.1	66.2	55.8	56.7	54.1	56.7	55.8	62.7	62.7	59.7	44.6	50.2	56.5	59.2	48.6	45.0	55.2	54.1	46.6	49.3	45.6	54.7	48.5	48.0	50.3
R02683	15 HOLLANDS AVENUE MARRICKVILLE	RES	1.F	41	41	34	65.8	63.4	66.5	55.9	56.9	54.3	56.9	55.9	62.9	62.9	60.0	45.0	50.3	56.8	59.5	49.0	45.1	55.5	54.5	47.0	49.3	45.9	55.0	48.7	48.4	50.6
R02684	24 HOLLANDS AVENUE MARRICKVILLE	RES	0.F	41	41	34	54.0	52.5	55.2	46.5	47.4	43.4	47.4	46.5	53.1	53.1	49.6	35.3	41.6	45	49.1	39.3	36.4	44.7	45.6	37.3	40.3	36.8	44.4	40.1	39.5	41.7
R02684	24 HOLLANDS AVENUE MARRICKVILLE	RES	1.F	41	41	34	54.5	55.0	56.9	50.6	51.1	45.1	51.1	50.6	56.8	56.8	52.7	40.4	44.3	45.5	52.0	44.4	39.2	47.3	49.8	42.4	43.2	41.3	46.7	43.9	43.7	45.8
R02685	3 MARRICKVILLE AVENUE MARRICKVILLE	RES	0.F	41	41	34	59.0	58.2	60.6	52.9	53.5	48.7	53.5	52.9	59.3	59.3	55.5	42.3	47.0	50	54.9	46.3	41.9	50.4	51.9	44.3	45.9	43.4	49.9	46.3	45.9	48.0
R02685	3 MARRICKVILLE AVENUE MARRICKVILLE	RES	1.F	41	41	34	51.2	51.9	53.7	47.5	48.1	42.0	48.1	47.5	53.8	53.8	49.6	37.3	41.4	42.2	48.9	41.3	36.3	44.2	46.8	39.3	40.2	38.3	43.6	41.3	40.8	42.8
R02686	11 HOLLANDS AVENUE MARRICKVILLE	RES	0.F	41	41	34	55.0	54.4	56.7	49.3	50.0	44.9	50.0	49.3	55.7	55.7	51.8	38.9	43.3	46	51.2	42.9	38.2	46.7	48.4	40.9	42.2	39.9	46.1	42.8	42.4	44.4
R02686	11 HOLLANDS AVENUE MARRICKVILLE	RES	1.F	41	41	34	64.9	62.6	65.7	55.3	56.2	53.4	56.2	55.3	62.2	62.2	59.2	44.6	49.4	55.9	58.7	48.6	44.2	54.7	54.0	46.6	48.4	45.4	54.1	48.4	47.9	50.1
R02687	22 HOLLANDS AVENUE MARRICKVILLE	RES	0.F	41	41	34	52.0	53.8	55.3	50.1	50.6	44.2	50.6	50.1	56.2	56.2	51.9	39.4	44.4	43	51.1	43.4	39.3	46.1	49.1	41.4	43.3	40.5	45.8	43.5	43.1	45.1
R02687	22 HOLLANDS AVENUE MARRICKVILLE	RES	1.F	41	41	34	53.6	55.5	57.0	52.0	52.5	46.6	52.5	52.0	58.2	58.2	53.7	40.5	46.8	44.6	52.9	44.5	41.7	47.7	50.4	42.5	45.9	41.8	47.9	44.5	44.4	46.5
R02688	229 LIVINGSTONE ROAD MARRICKVILLE	RES	0.F	41	41	34	55.0	55.8	57.5	51.9	52.4	47.4	52.4	51.9	58.1	58.1	53.8	39.6	46.9	46	52.9	43.6	41.8	47.7	49.4	41.6	46.2	40.8	48.3	43.9	43.4	45.5
R02688	229 LIVINGSTONE ROAD MARRICKVILLE	RES	1.F	41	41	34	55.8	56.0	57.9	51.2	52.0	46.0	52.0	51.2	57.5	57.5	53.5	41.0	45.6	46.8	53.0	45.0	40.5	48.3	51.0	43.0	44.1	42.4	47.6	45.6	45.0	47.1
R02689	11 HOLLANDS AVENUE MARRICKVILLE	RES	0.F	41	41	34	60.1	59.5	61.8	54.5	55.2	50.3	55.2	54.5	60.9	60.9	57.0	43.6	48.9	51.1	56.3	47.6	43.8	51.7	53.3	45.6	47.9	44.7	51.4	47.7	47.3	49.3
R02689	11 HOLLANDS AVENUE MARRICKVILLE	RES	1.F	41	41	34	64.9	63.8	66.3	58.4	59.0	54.8	59.0	58.4	64.9	64.9	61.1	47.1	52.8	55.9	60.4	51.1	47.6	55.9	56.6	49.1	52.0	48.1	55.7	51.0	50.5	52.7
R02690	1 MARRICKVILLE AVENUE MARRICKVILLE	RES	0.F	41	41	34	54.6	55.1	57.0	50.8	51.3	45.7	51.3	50.8	57.0	57.0	52.8	40.0	45.1	45.6	52.1	44.0	40.1	47.3	49.7	42.0	44.1	41.1	47.0	44.1	43.7	45.8
R02691	227 LIVINGSTONE ROAD MARRICKVILLE	RES	0.F	41	41	34	46.7	52.5	53.2	49.5	50.0	42.2	50.0	49.5	55.5	55.5	50.9	39.3	43.4	37.7	50.1	43.3	38.4	45.0	48.9	41.3	42.2	40.4	44.4	43.4	42.9	44.9
R02691	227 LIVINGSTONE ROAD MARRICKVILLE	RES	1.F	41	41	34	45.3	49.1	50.1	45.5	46.2	37.6	46.2	45.5	51.6	51.6	47.1	36.0	39.6	36.3	46.7	40.0	34.5	41.8	46.1	38.0	37.5	37.4	40.6	40.4	40.1	42.1
R02691	227 LIVINGSTONE ROAD MARRICKVILLE	RES	2.F	41	41	34	67.7	64.9	68.2	56.7	57.8	56.1	57.8	56.7	63.9	63.9	61.3	44.7	51.6	58.7	60.8	48.7	46.3	57.0	54.4	46.7	50.7	45.7	56.5	48.7	48.2	50.6
R02692	9 HOLLANDS AVENUE MARRICKVILLE	RES	0.F	41	41	34	54.6	54.5	56.6	49.9	50.5	45.1	50.5	49.9	56.2	56.2	52.1	39.2	44.1	45.6	51.5	43.2	39.1	46.8	48.9	41.2	43.1	40.3	46.4	43.2	42.8	44.9
R02692	9 HOLLANDS AVENUE MARRICKVILLE	RES	1.F	41	41	34	47.8	52.4	53.3	49.2	49.8	42.3	49.8	49.2	55.3	55.3	50.7	38.9	43.5	38.8	50.0	42.9	38.4	44.8	48.7	40.9	42.2	40.1	44.4	42.9	42.7	44.7
R02693	20 HOLLANDS AVENUE MARRICKVILLE	RES	0.F	41	41	34	51.5	55.5	56.5	52.6	53.0	47.0	53.0	52.6	58.7	58.7	54.1	40.8	47.5	42.5	53.1	44.8	42.4	47.6	50.6	42.8	46.7	42.0	48.2	45.3	44.6	46.7
R02694	225 LIVINGSTONE ROAD MARRICKVILLE	RES	0.F	41	41	34	55.9	55.3	57.6	50.6	51.1	46.8	51.1	50.6	56.9	56.9	52.9	38.4	45.3	46.9	52.0	42.4	40.2	47.3	47.8	40.4	44.7	39.3	47.6	42.1	41.8	43.9
R02695	7 HOLLANDS AVENUE MARRICKVILLE	RES	0.F	41	41	34	60.4	59.6	62.0	54.7	55.2	50.8	55.2	54.7	61.0	61.1	57.1	43.1	49.2	51.4	56.4	47.1	44.1	51.7	52.7	45.1	48.5	44.2	51.7	47.2	46.7	48.8
R02695	7 HOLLANDS AVENUE MARRICKVILLE	RES	1.F	41	41	34	52.5	54.5	55.9	50.9	51.5	45.3	51.5	50.9	57.1	57.1	52.7	39.9	45.5	43.5	51.9	43.9	40.4	46.7	49.7	41.9	44.5	41.1	46.8	44.0	43.6	45.7
R02696	5 HOLLANDS AVENUE MARRICKVILLE	RES	0.F	41	41	34	53.3	54.5	56.2	50.7	51.1	45.3	51.1	50.7	56.8	56.9	52.5	39.6	45.0	44.3	51.7	43.6	39.9	46.7	49.1	41.6	44.1	40.6	46.6	43.6	43.1	45.2
R02696	5 HOLLANDS AVENUE MARRICKVILLE	RES	1.F	41	41	34	56.7	58.6	60.0	55.1	55.4	49.4	55.4	55.1	61.3	61.3	56.8	44.1	48.7	47.7	55.7	48.1	43.7	50.7	52.8	46.1	48.3	44.5	50.7	46.9	46.8	48.8
R02697	18 HOLLANDS AVENUE MARRICKVILLE	RES	0.F	41	41	34	69.1	66.0	69.5	56.3	57.7	57.0	57.7	56.3	64.0	64.0	62.0	44.9	50.9	60.1	61.6	48.9	45.4	58.0	54.2	46.9	49.9	45.6	57.4	48.4	48.0	50.5
R02698	221 LIVINGSTONE ROAD MARRICKVILLE	RES	0.F	41	41	34	57.0	56.9	59.0	52.6	53.0	48.4	53.0	52.6	58.9	58.9	54.7	40.4	47.1	48	53.7	44.4	42.0	48.8	49.5	42.4	46.7	41.1	49.2	43.8	43.4	45.6
R02699	264 LIVINGSTONE ROAD MARRICKVILLE	RES	0.F	41	41	34	60.9	60.5	62.7	55.7	56.2	51.5	56.2	55.7	62.1	62.1	58.1	44.4	49.9	51.9	57.2	48.4	44.8	52.6	53.6	46.4	49.3	45.2	52.5	48.1	47.6	49.7
R02700	1 MARRICKVILLE AVENUE MARRICKVILLE	RES	0.F	41	41	34	71.2	68.0	71.5	58.1	59.6	59.2	59.6	58.1	65.9	65.9	64.0	45.8	53.3	62.2	63.6	49.8	47.9	60.0	55.5	47.8	52.4	46.8	59.5	49.6	49.3	51.8
R02701	262 LIVINGSTONE ROAD MARRICKVILLE	RES	0.F	41	41	34	71.7	68.4	72.0	58.4	59.9	59.6	59.9	58.4	66.2	66.3	64.4	46.2	53.5	62.7	64.1	50.2	48.1	60.5	55.9	48.2	52.6	47.2	59.9	49.8	49.7	52.2
R02702	16 HOLLANDS AVENUE MARRICKVILLE	RES	0.F	41	41	34	58.8	57.7	60.2	52.6	53.1	49.1	53.1	52.6	59.1	59.1	55.2	40.7	47.0	49.8	54.3	44.7	41.9	49.7	49.6	42.7	46.6	41.2	49.8	43.3	43.5	45.6
R02702	16 HOLLANDS AVENUE MARRICKVILLE	RES	1.F	41	41	34	73.7	70.4	74.0	60.2	61.8	61.5	61.8	60.2	68.1	68.2	66.4	48.7	54.8	64.7	66.0	52.7	49.3	62.5	58.0	50.7	53.8	49.4	61.8	52.2	51.8	54.3
R02703	14 HOLLANDS AVENUE MARRICKVILLE	RES	0.F	41	41	34	74.2	70.9	74.5	60.3	62.0	61.9	62.0	60.3	68.4	68.4	66.8	48.8	55.1	65.2	66.4	52.8	49.6	63.0	58.2	50.8	54.1	49.6	62.3	52.5	52.0	54.6
R02703	14 HOLLANDS AVENUE MARRICKVILLE	RES	1.F	41	41	34	60.7	58.3	61.4	51.2	52.1	49.7	52.1	51.2	58.1	58.1	55.1	38.7	46.4	51.7	54.5	42.7	41.1	50.4	48.5	40.7	45.6	39.8	50.2	43.0	42.4	44.8
R02704	260 LIVINGSTONE ROAD MARRICKVILLE	RES	0.F	41	41	34	49.0	51.2	52.5	47.3	48.0	40.7	48.0	47.3	53.4	53.4	49.1	37.3	41.7	40	48.6	41.3	36.6	43.7	47.4	39.3	40.0	38.7	42.9	41.5	41.4	43.4
R02704	260 LIVINGSTONE ROAD MARRICKVILLE	RES	1.F	41	41	34	53.3	55.5	56.8	51.8	52.3	45.8	52.3	51.8	57.9	58.0	53.5	41.1	46.0	44.3	52.8	45.1	41.0	47.7	50.8	43.1	45.0	42.3	47.5	45.2	44.8	46.8
R02704	260 LIVINGSTONE ROAD MARRICKVILLE	RES	2.F	41	41	34	74.0	70.5	74.2	58.8	60.8	61.6	60.8	58.8	67.4	67.4	66.2	46.0	54.0	65	65.9	50.0	48.4	62.5	55.5	48.0	53.1	46.7	61.9	49.2	49.1	52.0
R02705	258 LIVINGSTONE ROAD MARRICKVILLE	RES	0.F	41	41	34	74.5	71.0	74.7	59.0	61.2	62.1	61.2	59.0	67.8	67.8	66.6	46.3	54.3	65.5	66.4	50.3	48.7	63.0	55.8	48.3	53.4	47.0	62.3	49.5	49.4	52.4
R02705	258 LIVINGSTONE ROAD MARRICKVILLE	RES	1.F	41	41	34	70.0	66.2	70.1	50.9	54.7	57.2	54.7	50.9	61.7	61.7	61.5	40.2	45.4	61	61.4	44.2	39.9	58.3	49.8	42.2	44.1	41.1	57.3	43.9	43.6	46.0
R02706	12 HOLLANDS AVENUE MARRICKVILLE	RES	0.F	41	41	34	69.4	65.6	69.5	50.7	54.5	56.6	54.5	50.7	61.3	61.3	61.0	39.4	46.7	60.4	60.9	43.4	40.2	57.8	49.8	41.4	44.4	40.5	56.9	43.5	43.1	46.6
R02707	10 HOLLANDS AVENUE MARRICKVILLE	RES	0.F	41	41	34	76.5	72.9	76.7	60.4	62.8	64.0	62.8	60.4	69.5	69.5	68.5	48.6	55.4	67.5	68.3	52.6	49.7	65.0	58.0	50.6	54.3	49.3	64.2	52.2	51.6	54.4
R02708	8 HOLLANDS AVENUE MARRICKVILLE	RES	0.F	41	41	34	76.9	73.3	77.1	60.8	63.2	64.4	63.2	60.8	69.9	69.9	68.9	48.9	55.8	67.9	68.7	52.9	50.2	65.4	58.3	50.9	54.8	49.6	64.6	52.5	52.0	54.8
R02709	6 HOLLANDS AVENUE MARRICKVILLE	RES	0.F	41	41	34	46.8	49.0	50.3	45.0	45.8	38.5	45.8	45.0	51.2	51.2	46.9	35.0	39.4	37.8	46.4	39.0	34.3	41.4	45.1	37.0	37.7	36.5	40.7	39.3	39.1	41.2
R02710	4 HOLLANDS AVENUE MARRICKVILLE	RES	0.F	41	41	34	50.0	53.6	54.6	50.2	50.7	43.3	50.7	50.2	56.3	56.3	51.8	40.0	44.2	41	51.1	44.0	39.1	46.0	49.8	42.0	42.9	41.2	45.4	44.1	43.7	45.8
R02711	256 LIVINGSTONE ROAD MARRICKVILLE	RES	0.F	41	41	34	47.2	51.9	52.7	48.8	49.1	41.8	49.1	48.8	54.9	54.9	50.2	38.5	42.2	38.2	49.2	42.5	37.1	44.2	47.5	40.5	41.4	39.2	43.8	41.6	41.5	43.6
R02711	256 LIVINGSTONE ROAD MARRICKVILLE	RES	1.F	41	41	34	51.4	53.9	55.2	50.2	50.9	44.0	50.9	50.2	56.4	56.4	52.0	39.7	44.8	42.4	51.3	43.7	39.7	46.2	49.8	41.7	43.4	41.1	45.9	44.3	43.8	45.8
R02712	1 JERSEY STREET MARRICKVILLE	RES	0.F	41	41	34	46.2	51.0	51.8	47.7	48.3	40.4	48.3	47

R02716	5 JERSEY STREET MARRICKVILLE	RES	0.F	41	41	34	72.0	68.6	72.3	57.5	59.4	59.6	59.4	57.5	65.8	65.9	64.4	46.0	52.5	63	64.1	50.0	46.8	60.7	55.5	48.0	51.3	46.8	60.0	49.5	49.2	52.0
R02716	5 JERSEY STREET MARRICKVILLE	RES	1.F	41	41	34	71.0	67.8	71.3	58.6	59.7	59.4	59.7	58.6	66.1	66.2	64.0	42.0	54.3	62	63.4	46.0	49.0	59.7	51.4	44.0	53.9	42.4	59.6	45.0	44.7	48.2
R02717	219 LIVINGSTONE ROAD MARRICKVILLE	RES	0.F	41	41	34	79.7	76.0	79.8	61.7	64.9	67.0	64.9	61.7	71.8	71.8	71.4	49.5	57.0	70.7	71.2	53.5	51.1	68.0	59.1	51.5	55.8	50.2	67.2	53.3	52.6	55.7
R02718	7 JERSEY STREET MARRICKVILLE	RES	0.F	41	41	34	80.0	76.3	80.1	62.2	65.3	67.3	65.3	62.2	72.2	72.2	71.7	50.1	57.4	71	71.5	54.1	51.6	68.3	59.5	52.1	56.3	50.7	67.5	53.6	53.0	56.1
R02719	217 LIVINGSTONE ROAD MARRICKVILLE	RES	0.F	41	41	34	77.8	74.0	77.9	59.2	62.7	65.1	62.7	59.2	69.7	69.7	69.4	44.9	55.2	68.8	69.2	48.9	49.2	66.1	54.7	46.9	54.1	45.4	65.3	46.8	47.6	52.0
R02720	9 JERSEY STREET MARRICKVILLE	RES	0.F	41	41	34	70.5	66.8	70.6	52.8	56.0	57.8	56.0	52.8	62.7	62.8	62.3	41.2	48.6	61.5	62.1	45.2	42.1	58.9	51.2	43.2	46.6	42.0	58.1	44.9	44.4	48.2
R02721	2 JERSEY STREET MARRICKVILLE	RES	0.F	41	41	34	77.8	74.2	78.0	61.0	63.6	65.1	63.6	61.0	70.4	70.4	69.7	50.4	55.1	68.8	69.5	54.4	48.8	66.3	59.3	52.4	53.5	50.7	65.4	53.3	52.8	55.9
R02722	4 JERSEY STREET MARRICKVILLE	RES	0.F	41	41	34	78.2	74.6	78.4	61.4	64.1	65.5	64.1	61.4	70.8	70.8	70.1	51.1	55.4	69.2	69.9	55.1	49.0	66.7	59.9	53.1	53.7	51.4	65.8	53.9	53.5	56.5
R02723	11 JERSEY STREET MARRICKVILLE	RES	0.F	41	41	34	70.6	67.3	70.9	57.3	58.8	58.7	58.8	57.3	65.2	65.2	63.3	42.7	53.0	61.6	62.9	46.7	47.6	59.3	52.6	44.7	52.3	43.6	58.9	46.4	46.1	49.2
R02724	209 LIVINGSTONE ROAD MARRICKVILLE	OPB	0.F	41	41	34	76.8	73.2	77.0	61.3	63.4	64.6	63.4	61.3	70.1	70.1	68.9	45.0	57.3	67.8	68.6	49.0	51.8	65.2	55.1	47.0	56.7	45.7	64.7	48.8	48.0	52.3
R02724	209 LIVINGSTONE ROAD MARRICKVILLE	OPB	1.F	41	41	34	77.2	73.7	77.4	62.3	64.2	65.0	64.2	62.3	70.8	70.8	69.5	47.6	57.9	68.2	69.1	51.6	52.4	65.7	57.1	49.6	57.3	48.2	65.2	51.2	50.4	53.9
R02725	6 JERSEY STREET MARRICKVILLE	RES	0.F	41	41	34	45.7	47.2	48.8	43.3	43.7	37.4	43.7	43.3	49.5	49.5	45.1	33.0	36.9	36.7	44.3	37.0	31.8	39.5	42.1	35.0	36.0	33.7	39.0	36.1	36.1	38.1
R02726	13 JERSEY STREET MARRICKVILLE	RES	0.F	41	41	34	77.3	73.8	77.5	62.4	64.3	65.1	64.3	62.4	70.9	70.9	69.6	46.5	58.3	68.3	69.2	50.5	52.7	65.8	56.2	48.5	57.6	47.0	65.3	49.9	49.3	53.3
R02727	15 JERSEY STREET MARRICKVILLE	RES	0.F	41	41	34	77.7	74.3	78.0	63.6	65.2	65.6	65.2	63.6	71.8	71.8	70.2	50.2	58.8	68.7	69.8	54.2	53.3	66.3	59.3	52.2	58.2	50.6	65.8	53.7	52.8	55.9
R02728	8 JERSEY STREET MARRICKVILLE	RES	0.F	41	41	34	44.1	48.4	49.2	45.3	45.5	38.2	45.5	45.3	51.4	51.4	46.7	35.0	38.0	35.1	45.6	39.0	32.9	40.7	43.6	37.0	37.5	35.4	40.1	37.7	37.6	39.6
R02729	250 LIVINGSTONE ROAD MARRICKVILLE	RES	0.F	41	41	34	45.8	47.8	49.2	44.0	44.5	37.6	44.5	44.0	50.1	50.1	45.8	33.8	37.8	36.8	45.0	37.8	32.7	40.2	43.3	35.8	36.5	34.8	39.5	37.6	37.3	39.4
R02729	250 LIVINGSTONE ROAD MARRICKVILLE	RES	1.F	41	41	34	66.8	63.8	67.2	55.2	56.3	55.3	56.3	55.2	62.6	62.6	60.1	41.2	50.5	57.8	59.6	45.2	45.2	55.8	50.2	43.2	50.1	41.6	55.6	43.6	43.9	46.7
R02730	10 JERSEY STREET MARRICKVILLE	RES	0.F	41	41	34	42.4	46.2	47.2	43.0	43.2	36.0	43.2	43.0	49.1	49.1	44.4	32.9	35.6	33.4	43.4	36.9	30.5	38.6	41.4	34.9	35.1	33.2	37.9	35.2	35.4	37.5
R02731	17 JERSEY STREET MARRICKVILLE	RES	0.F	41	41	34	45.5	51.4	52.0	48.6	48.7	41.2	48.7	48.6	54.6	54.6	49.8	38.3	41.1	36.5	48.6	42.3	36.0	43.7	46.7	40.3	40.7	38.5	43.2	40.6	40.7	42.7
R02731	17 JERSEY STREET MARRICKVILLE	RES	1.F	41	41	34	44.9	47.8	48.9	44.3	44.8	37.9	44.8	44.3	50.4	50.4	45.9	33.8	38.3	35.9	45.1	37.8	33.2	40.1	43.3	35.8	37.2	34.8	39.7	37.8	37.3	39.3
R02732	19 JERSEY STREET MARRICKVILLE	RES	0.F	41	41	34	74.4	70.8	74.6	59.1	61.1	62.1	61.1	59.1	67.8	67.8	66.6	45.1	54.7	65.4	66.2	49.1	49.0	62.9	54.4	47.1	53.9	45.5	62.3	48.5	47.7	51.3
R02733	12 JERSEY STREET MARRICKVILLE	RES	0.F	41	41	34	74.9	71.5	75.2	60.7	62.4	62.7	62.4	60.7	68.9	68.9	67.3	48.4	55.6	65.9	67.0	52.4	50.0	63.6	57.4	50.4	54.8	48.8	62.9	51.7	51.0	53.9
R02734	246 LIVINGSTONE ROAD MARRICKVILLE	RES	0.F	41	41	34	38.0	43.6	44.3	40.6	40.9	33.2	40.9	40.6	46.6	46.6	41.9	30.4	33.9	29	41.0	34.4	28.8	36.0	39.6	32.4	33.0	31.2	35.4	33.4	33.5	35.6
R02734	246 LIVINGSTONE ROAD MARRICKVILLE	RES	1.F	41	41	34	43.1	45.5	46.8	42.0	42.4	35.8	42.4	42.0	48.1	48.1	43.6	31.5	35.7	34.1	42.7	35.5	30.7	37.8	40.7	33.5	34.9	32.3	37.4	35.0	34.7	36.8
R02735	21 JERSEY STREET MARRICKVILLE	RES	0.F	41	41	34	38.4	41.2	42.4	37.7	38.2	31.4	38.2	37.7	43.9	43.9	39.4	27.3	31.7	29.4	38.5	31.3	26.6	33.5	36.8	29.3	30.6	28.2	33.2	31.2	30.7	32.8
R02736	14 JERSEY STREET MARRICKVILLE	RES	0.F	41	41	34	43.1	45.9	47.1	42.5	42.8	36.1	42.8	42.5	48.6	48.6	44.0	32.0	35.7	34.1	43.0	36.0	30.6	38.2	40.9	34.0	35.1	32.6	37.7	35.0	34.8	36.9
R02737	244 LIVINGSTONE ROAD MARRICKVILLE	RES	0.F	41	41	34	43.9	51.1	51.6	48.5	48.6	41.5	48.6	48.5	54.6	54.6	49.7	37.9	41.4	34.9	48.4	41.9	36.3	43.4	46.1	39.9	41.2	38.0	43.2	40.4	40.1	42.2
R02737	244 LIVINGSTONE ROAD MARRICKVILLE	RES	1.F	41	41	34	42.2	44.2	45.6	40.9	41.2	35.7	41.2	40.9	47.1	47.1	42.5	29.1	35.0	33.2	41.3	33.1	30.0	36.2	37.8	31.1	34.7	29.6	36.7	32.7	31.8	33.9
R02738	23 JERSEY STREET MARRICKVILLE	RES	0.F	41	41	34	43.0	46.9	47.9	43.9	44.1	37.7	44.1	43.9	50.0	50.0	45.3	33.0	37.3	34	44.1	37.0	32.2	39.0	41.4	35.0	37.0	33.2	39.1	36.3	35.4	37.4
R02739	16 JERSEY STREET MARRICKVILLE	RES	0.F	41	41	34	48.1	53.7	54.3	51.0	51.0	44.3	51.0	51.0	57.0	57.0	52.2	40.2	43.9	39.1	50.9	44.2	38.8	45.8	48.4	42.2	43.7	40.3	45.8	42.8	42.3	44.4
R02739	16 JERSEY STREET MARRICKVILLE	RES	1.F	41	41	34	67.7	65.0	68.3	57.6	58.3	56.9	58.3	57.6	64.6	64.6	61.7	41.8	53.1	58.7	60.9	45.8	47.9	56.8	50.7	43.8	52.8	42.1	57.1	44.4	44.3	47.2
R02740	25 JERSEY STREET MARRICKVILLE	RES	0.F	41	41	34	45.9	51.0	51.7	48.1	48.2	41.2	48.2	48.1	54.2	54.2	49.4	37.6	40.8	36.9	48.2	41.6	35.7	43.2	45.9	39.6	40.6	37.8	42.9	40.1	39.9	41.9
R02741	242 LIVINGSTONE ROAD MARRICKVILLE	RES	0.F	41	41	34	87.3	83.4	87.3	64.5	70.8	74.4	70.8	64.5	78.1	78.2	78.6	51.3	61.7	78.3	78.5	55.3	54.1	75.5	62.2	53.3	59.0	51.7	74.6	54.7	53.9	60.3
R02741	242 LIVINGSTONE ROAD MARRICKVILLE	RES	1.F	41	41	34	40.1	44.5	45.4	41.5	41.7	34.5	41.7	41.5	47.5	47.5	42.8	31.2	34.4	31.1	41.7	35.2	29.3	36.8	39.8	33.2	33.8	31.6	36.3	33.5	33.8	35.8
R02742	27 JERSEY STREET MARRICKVILLE	RES	0.F	41	41	34	44.8	46.8	48.2	43.1	43.4	36.8	43.4	43.1	49.3	49.3	44.8	32.9	36.0	35.8	43.8	36.9	31.0	39.1	41.5	34.9	35.5	33.3	38.5	35.5	35.5	37.6
R02743	18 JERSEY STREET MARRICKVILLE	RES	0.F	41	41	34	40.6	43.4	44.6	40.4	40.6	34.9	40.6	40.4	46.5	46.5	41.9	28.6	34.4	31.6	40.6	32.6	29.3	35.4	37.2	30.6	34.1	29.0	35.9	32.8	31.2	33.3
R02744	240 LIVINGSTONE ROAD MARRICKVILLE	RES	0.F	41	41	34	44.0	48.3	49.2	45.4	45.6	39.1	45.6	45.4	51.5	51.5	46.8	34.4	38.8	35	45.5	38.4	33.7	40.4	42.9	36.4	38.5	34.7	40.5	37.6	36.8	38.9
R02745	246 LIVINGSTONE ROAD MARRICKVILLE	RES	0.F	41	41	34	45.5	50.6	51.3	48.0	48.1	41.8	48.1	48.0	54.0	54.0	49.2	36.5	41.6	36.5	47.9	40.5	36.5	42.6	44.9	38.5	41.4	36.7	43.1	40.3	38.8	40.9
R02745	246 LIVINGSTONE ROAD MARRICKVILLE	RES	1.F	41	41	34	47.3	54.7	55.2	52.4	52.5	46.2	52.5	52.4	58.4	58.4	53.5	40.8	46.0	38.3	52.1	44.8	41.0	46.7	49.0	42.8	45.9	40.9	47.3	44.2	43.0	45.0
R02745	246 LIVINGSTONE ROAD MARRICKVILLE	RES	2.F	41	41	34	68.7	66.5	69.5	59.9	60.5	57.8	60.5	59.9	66.6	66.6	63.4	48.0	54.0	59.7	62.6	52.0	48.7	58.5	56.4	50.0	53.6	48.1	58.3	51.2	50.2	52.5
R02746	20 JERSEY STREET MARRICKVILLE	RES	0.F	41	41	34	67.6	65.8	68.6	59.7	60.2	56.6	60.2	59.7	66.3	66.3	62.8	48.9	53.2	58.6	62.1	52.9	47.9	58.0	57.5	50.9	52.6	49.2	57.5	52.5	51.4	53.7
R02747	29 JERSEY STREET MARRICKVILLE	RES	0.F	41	41	34	67.8	66.8	69.3	61.6	62.1	57.9	62.1	61.6	68.0	68.1	64.2	50.3	55.6	58.8	63.3	54.3	50.5	58.9	59.2	52.3	55.1	50.9	58.7	54.4	53.2	55.3
R02748	22 JERSEY STREET MARRICKVILLE	RES	0.F	41	41	34	67.8	67.2	69.5	62.3	62.7	58.0	62.7	62.3	68.6	68.6	64.7	51.4	55.9	58.8	63.8	55.4	50.8	59.3	60.2	53.4	55.3	51.9	59.0	54.9	54.1	56.3
R02749	238 LIVINGSTONE ROAD MARRICKVILLE	RES	0.F	41	41	34	37.0	38.0	39.7	34.1	34.5	28.8	34.5	34.1	40.3	40.3	36.0	23.1	28.0	28	35.0	27.1	22.9	30.1	32.1	25.1	27.4	23.7	30.0	26.6	26.1	28.2
R02750	31 JERSEY STREET MARRICKVILLE	RES	0.F	41	41	34	41.5	43.7	45.0	40.4	40.6	34.8	40.6	40.4	46.5	46.5	42.0	29.1	34.1	32.5	40.8	33.1	29.0	35.7	37.5	31.1	33.8	29.3	36.0	32.5	31.5	33.5
R02751	24 JERSEY STREET MARRICKVILLE	RES	0.F	41	41	34	38.7	39.7	41.4	35.8	36.2	30.7	36.2	35.8	42.1	42.1	37.7	24.7	29.9	29.7	36.7	28.7	24.8	31.8	33.8	26.7	29.3	25.4	31.8	28.8	27.8	29.8
R02752	64 ARTHUR STREET MARRICKVILLE	RES	0.F	41	41	34	42.3	44.2	45.6	40.7	41.0	35.0	41.0	40.7	46.9	46.9	42.4	29.8	34.2	33.3	41.3	33.8	29.1	36.4	38.5	31.8	33.8	30.2	36.3	33.4	32.4	34.5
R02752	64 ARTHUR STREET MARRICKVILLE	RES	1.F	41	41	34	86.4	82.7	86.5	68.5	71.7	73.8	71.7	68.5	78.6	78.6	78.1	55.3	64.4	77.4	77.9	59.3	58.0	74.7	64.9	57.3	62.9	55.6	74.0	58.6	57.7	62.2
R02752	64 ARTHUR STREET MARRICKVILLE	RES	2.F	41	41	34	68.4	66.5	69.4	60.9	61.3	58.6	61.3	60.9	67.5	67.5	63.9	46.4	56.0	59.4	62.9	50.4	50.9	58.3	55.0	48.4	55.8	46.7	58.9	50.0	48.8	51.2
R02753	236 LIVINGSTONE ROAD MARRICKVILLE	RES	0.F	41	41	34	85.3	81.8	85.5	70.0	72.1	72.9	72.1	70.0	78.7	78.7	77.5	57.9	65.3	76.3	77.2	61.9	59.0	73.9	67.2	59.9	63.9	58.2	73.2	61.3	60.4	64.2
R02754	10 MOYES STREET MARRICKVILLE	RES	0.F	41	41	34	65.4	65.7	67.6	61.5	61.7	56.5	61.7	61.5	67.7	67.8	63.5	50.6	54.6	56.4	62.4	54.6	49.5	57.9	58.9	52.6	54.3	50.8	57.6	53.6	52.8	55.0
R02755	33 JERSEY STREET MARRICKVILLE	RES	0.F	41	41	34	65.7	66.1	68.0	61.8	62.1	56.7	62.1	61.8	68.1	68.1	63.8	51.1	55.1	56.7	62.8	55.1	49.9	58.3	59.6	53.1	54.6	51.4	57.9	54.5	53.6	55.7
R02756	26 JERSEY STREET MARRICKVILLE	RES	0.F	41	41	34	45.5	49.8	50.7	47.1	47.2	41.3	47.2	47.1	53.1	53.1	48.4	35.3	41.0	36.5	47.1	39.3	36.0	41.7	43.8	37.3	40.8	35.6	42.4	39.4	37.7	39.8
R02757	234 LIVINGSTONE ROAD MARRICKVILLE	RES	0.F	41	41	34	47.5	53.9	54.5	51.5	51.6	45.6	51.6	51.5	57.6	57.6	52.7	39.7	45.4	38.5	51.3	43.7	40.3	45.8	48.0	41.7	45.2	39.9	46.6	43.8	42.0	44.0
R02757	234 LIVINGSTONE ROAD MARRICKVILLE	RES	1.F	41	41	34	42.6	46.7	47.6	43.9	44.1	38.2	44.1	43.9	50.0	50.0	45.3	32.3	38.0	33.6	44.1	36.3	33.0	38.7	41.0	34.3	37.7	32.7	39.3	36.5	35.0	37.1
R02758	35 JERSEY STREET MARRICKVILLE	RES	0.F	41	41	34	44.5	49.5	50.3	47.3	47.4	42.5	47.4	47.3	53.4	53.4	48.6	33.1	42.3	35.5	47.0	37.1	37.3	40.9	41.9	35.1	42.2	33.6	43.0	37.5	35.9	38.0
R02759	28 JERSEY STREET MARRICKVILLE	RES	0.F	41	41	34	76.2	74.4	77.2	68.3	68.9	65.5	68.9	68.3	74.9	74.9	71.5	56.8	62.4	67.2	70.7	60.8	57.2	66.5	65.7	58.8	61.9	57.3	66.2	60.6	59.5	61.9
R02760	232 LIVINGSTONE ROAD MARRICKVILLE	RES	0.F	41	41	34	77.1	75.2	78.1	68.9	69.5	66.2	69.5	68.9	75.6	75.6	72.1	57.6	62.7	68.1	71.4	61.6	57.4	67.3	66.2	59.6	62.2	58.0	66.9	60.9	60.1	62.4
R02760	232 LIVINGSTONE ROAD MARRICKVILLE	RES	1.F	41	41	34	62.2	65.3	66.4	62.2	62.3	56.1	62.3	62.2	68.3	68.3	63.6	51.2	55.5	53.2	62.4	55.2	50.4	57.5	59.6	53.2	55.2	51.4	57.5	53.6	53.5	55.7
R02761	37 JERSEY STREET MARRICKVILLE	RES	0.F	41	41	34	75.7	74.6	77.1	69.3	69.8	65.5	69.8	69.3	75.8	75.8	72.0	58.5	62.8	66.7	71.1	62.5	57.5	66.8	66.9	60.5	62.3	58.7	66.4	61.6	60.8	63.1
R02762	30 JERSEY STREET MARRICKVILLE	RES	0.F	41	41	34	61.4	61.9	63.7	57.7	58.2	52.8	58.2	57.7	63.9	63.9	59.7	46.4	52.2	52.4	58.9	50.4	47.0	54.0	56.0	48.4	51.3	47.4	54.0	51.2	49.9	52.1
R02763	230 LIVINGSTONE ROAD MARRICKVILLE	RES	0.F	41	41	34	62.2	62.4	64.4	57.9	58.5	52.9	58.5	57.9	64.1	64.2	60.1	47.2	52.2	53.2	59.4	51.2	47.1	54.7	57.0	49.2	51.1	48.3	54.3	52.0	50.9	53.0
R02763	230 LIVINGSTONE ROAD MARRICKVILLE	RES	1.F	41	41	34	63.0	63.1	65.1	59.1	59.6	55.3	59.6	59.1	65.4	65.4	61.2	45.4	54.5	54	60.1	49.4	49.4	54.9	55.3	47.4	54.0	46.6	56.0	49.5	49.1	51.4
R02764	62 ARTHUR STREET MARRICKVILLE	RES	0.F	41	41	34	62.9	63.4	65.3	59.4	60.0	54.9	60.0	59.4	65.6	65.6	61.4	47.2	54.6	53.9	60.6	51.2	49.5	55.5	57.4	49.2	53.7	48.7	56.0	52.1	51.4	53.5
R02764	62 ARTHUR STREET MARRICKVILLE	RES	1.F	41	41	34	71.0	72.5	74.0	68.9	69.1	63.3	69.1	68.9	75.0	75.1	70.6	57.9	62.1	62	69.4	61.9	56.9	64.7	66.1	59.9	61.8	58.0	64.6	60.9	60.0	62.3
R02764	62 ARTHUR STREET MARRICKVILLE	RES	2.F	41	41	34	48.1	55.7	56.1	52.0	53.8	45.0	53.8	52.0	58.1	58.1	53.9	41.5	49.6	39.1	54.4	45.5	44.5	48.3	54.5	43.5	46.8	45.2	48.2	49.4	48.5	50.5
R02765	66 ARTHUR ST MARRICKVILLE	RES	0.F	41	41	34	71.1	72.0	73.7	68.1	68.3	62.9	68.3	68.1	74.3	74.4	70.0	57.0	61.6	62.1	68.8	61.0	56.3	64.1	65.3	59.0	61.2	57.1	64.1	59.4	59.2	61.4
R02765	66 ARTHUR ST MARRICKVILLE	RES	1.F	41	41	34	71.6	72.4	74.2	68.6	68.8	63.4	68.8	68.6	74.8	74.8	70.4	57.4	62.2	62.6	69.3	61.4	57.0	64.6	65.9	59.4	61.8	57.7	64.6	60.3	59.8	62.1
R02766	228 LIVINGSTONE ROAD MARRICKVILLE	RES	0.F	41	41	34	54.4	69.2	69.3	67.1	67.1	60.0	67.1	67.1	73.1	73.1	68.1	56.1	60.2	44.4	66.7	60.1	55.0	61.5	64.2	58.1	60.0	56.1	61.7	59.1	58.1	60.4
R02766	228 LIVINGSTONE ROAD MARRICKVILLE	RES	1.F	41	41	34	55.0	69.7	69.8	67.6	67.6	60.5	67.6	67.6	73.6	73.6	68.6	56.6	60.8	45.1	67.2	60.6	55.5	62.0	64.7	58.6	60.5	56.6	62.2	59.7	58.6	60.8
R02767	226 LIVINGSTONE ROAD MARRICKVILLE	RES	0.F	41	41	34	61.8	62.6	64.4	58.8	59.5	54.5	59.5	58.8	65.0	65.0	60.8	45.6	54.7	52.8	60.0	49.6	49.5	54.6	56.8	47.6	53.7	47.8	55.5	51.4	50.7	52.9
R02767	226 LIVINGSTONE ROAD MARRICKVILLE	RES	1.F	41	41	34	61.6	62.9	64.5	59.1	59.8	54.2	59.8	59.1	65.3	65.3	61.1	47.3	54.6	52.6	60.4	51.3	49.5	55.1	58.1	49.3	53.4	49.2	55.5	52.3	52.0	54.1
R02768	32 JERSEY STREET MARRICKVILLE	RES	0.F	41	41	34	61.7	63.9	65.2	60.1	61.0	54.5	61.0	60.1	66.3	66.3	62.0	49.0	55.7	52.7	61.5	53.0	50.7	56.2	60.0	51.0	54.1	51.1	56.2	54.2	54.0	56.1
R02769	224 LIVINGSTONE ROAD MARRICKVILLE	RES	0.F	41	41	34	60.2	69.5	69.8	67.5	67.5	61.6	67.5	67.5	73.5	73.5	68.6	55.3	61.6	51	67.0	59.3	56.4	61.5	63.4	57.3	61.4	55.3	62.6	57.8	57.3	59.6
R02769	224 LIVINGSTONE ROAD MARRICKVILLE	RES	1.F	41	41	34	60.6	70.7	71.0	68.5	68.6	61.9	68.6	68.5	74.5	74.5	69.6	57.3	61.9	51.4	68.2	61.3	56.7	62.9	65.4	59.3	61.7	57.3	63.3	58.4	59.3	61.5
R02770	45 GREENBANK STREET MARRICKVILLE	RES	0.F	41	41	34	55.8	58.4	59.7	56.0	56.1	51.9	56.1	56.0	62.1	62.1	57.4	39.6	51.3	46.8	55.8	43.6	46.3	49.6	47.8	41.6	51.3	39.7	52.2	42.2	41.7	43.9
R02770	45 GREENBANK STREET MARRICKVILLE	RES	1.F	41	41	34	57.5	60.9	62.0	58.2	58.3	52.9	58.3	58.2	64.3	64.3	59.6	45.9	52.2	48.5	58.1	49.9	47.2	52.7	54.0	47.9	52.2	45.9	53.7	49.8	47.9	50.0
R02771	222 LIVINGSTONE ROAD MARRICKVILLE	RES	0.

R02774	60 ARTHUR STREET MARRICKVILLE	RES	1.F	41	41	34	56.1	57.5	59.1	54.8	54.9	51.1	54.9	54.8	60.9	60.9	56.4	36.3	50.5	47.1	54.8	40.3	45.4	48.6	44.7	38.3	50.4	36.5	51.3	40.3	38.6	40.8
R02775	43 GREENBANK STREET MARRICKVILLE	RES	0.F	41	41	34	61.2	65.6	66.5	63.0	63.1	57.4	63.1	63.0	69.1	69.1	64.3	50.9	57.0	52.2	62.9	54.9	51.9	57.5	59.0	52.9	56.9	50.9	58.4	54.0	53.0	55.1
R02775	43 GREENBANK STREET MARRICKVILLE	RES	1.F	70	70	70	54.4	65.9	66.1	63.8	63.9	57.5	63.9	63.8	69.8	69.8	64.9	52.1	57.7	45	63.4	56.1	52.5	57.9	60.4	54.1	57.4	52.2	58.7	50.0	54.3	56.5
R02776	76 ARTHUR STREET MARRICKVILLE	RES	0.F	41	41	34	71.3	78.3	78.8	76.2	76.3	71.0	76.3	76.2	82.3	82.3	77.4	62.8	71.0	62.1	75.8	66.8	65.9	70.0	71.1	64.8	70.8	62.9	71.8	64.4	65.0	67.4
R02776	76 ARTHUR STREET MARRICKVILLE	RES	1.F	41	41	34	62.0	66.4	67.3	63.9	63.9	58.4	63.9	63.9	69.9	69.9	65.2	51.5	58.0	53	63.7	55.5	52.9	58.2	59.5	53.5	57.9	51.5	59.3	54.5	53.5	55.6
R02777	74 ARTHUR STREET MARRICKVILLE	RES	0.F	41	41	34	63.8	67.0	68.1	64.3	64.3	59.0	64.3	64.3	70.4	70.4	65.7	51.9	58.4	54.8	64.2	55.9	53.3	58.8	60.0	53.9	58.3	51.9	59.8	54.7	53.9	56.0
R02777	74 ARTHUR STREET MARRICKVILLE	RES	1.F	41	41	34	50.9	51.6	53.4	48.4	48.6	44.9	48.6	48.4	54.6	54.6	50.2	31.0	44.1	41.9	48.7	35.0	39.0	42.8	40.1	33.0	43.9	31.7	45.1	34.2	34.0	36.3
R02778	41 GREENBANK STREET MARRICKVILLE	RES	0.F	41	41	34	54.3	54.5	56.5	51.4	51.6	48.3	51.6	51.4	57.6	57.6	53.2	27.1	47.4	45.3	51.7	31.1	42.4	45.6	38.1	29.1	47.3	29.0	48.3	32.3	31.8	34.4
R02778	41 GREENBANK STREET MARRICKVILLE	RES	1.F	41	41	34	65.5	68.8	69.8	65.9	65.9	60.2	65.9	65.9	72.0	72.0	67.3	54.2	59.5	56.5	65.9	58.2	54.4	60.7	62.3	56.2	59.4	54.2	61.2	56.8	56.3	58.4
R02779	72 ARTHUR STREET MARRICKVILLE	RES	0.F	41	41	34	66.3	69.4	70.6	66.5	66.6	60.7	66.6	66.5	72.6	72.6	67.9	55.1	59.9	57.3	66.5	59.1	54.8	61.5	63.2	57.1	59.8	55.1	61.8	57.4	57.1	59.2
R02779	72 ARTHUR STREET MARRICKVILLE	RES	1.F	70	70	70	55.5	62.5	63.0	59.3	60.7	53.6	60.7	59.3	65.4	65.4	61.1	47.3	56.5	46.5	61.0	51.3	51.5	54.8	60.3	49.3	54.5	51.1	55.5	54.9	54.3	56.3
R02780	70 ARTHUR STREET MARRICKVILLE	RES	0.F	41	41	34	49.3	49.5	51.5	45.9	46.2	42.3	46.2	45.9	52.2	52.2	47.8	30.4	41.3	40.3	46.5	34.4	36.3	41.0	39.3	32.4	41.1	30.9	42.7	33.1	33.2	35.4
R02780	70 ARTHUR STREET MARRICKVILLE	RES	1.F	41	41	34	52.3	51.1	53.6	46.6	46.9	44.1	46.9	46.6	53.0	53.0	49.0	26.3	42.6	43.3	47.8	30.3	37.5	42.5	37.3	28.3	42.4	28.3	44.2	31.8	31.1	33.6
R02781	38 JERSEY ST MARRICKVILLE	RES	0.F	41	41	34	59.5	57.5	60.4	51.5	52.1	49.4	52.1	51.5	58.2	58.2	54.7	37.8	46.7	50.5	53.9	41.8	41.6	49.4	47.2	39.8	46.3	38.6	49.8	41.6	41.1	43.3
R02782	218 LIVINGSTONE ROAD MARRICKVILLE	RES	0.F	41	41	34	60.7	59.2	61.9	53.7	54.2	50.9	54.2	53.7	60.2	60.2	56.5	40.9	48.5	51.7	55.6	44.9	43.4	51.1	49.8	42.9	48.1	41.5	51.4	44.2	43.8	45.9
R02782	218 LIVINGSTONE ROAD MARRICKVILLE	RES	1.F	41	41	34	61.5	61.9	63.8	58.0	58.2	53.6	58.2	58.0	64.2	64.2	59.9	45.7	52.3	52.5	58.7	49.7	47.2	53.8	54.2	47.7	52.1	46.0	54.3	48.7	48.1	50.3
R02783	39 GREENBANK STREET MARRICKVILLE	RES	0.F	41	41	34	61.7	63.7	65.1	60.6	60.8	55.6	60.8	60.6	66.7	66.7	62.1	48.2	55.0	52.7	60.9	52.2	49.9	55.6	56.9	50.2	54.7	48.6	56.4	51.6	50.8	52.9
R02784	58 ARTHUR ST MARRICKVILLE	RES	0.F	41	41	34	66.7	79.5	79.6	78.0	78.0	73.1	78.0	78.0	84.0	84.0	79.0	62.5	73.3	57	77.3	66.5	68.2	70.8	71.1	64.5	73.1	62.7	73.7	62.0	64.8	67.4
R02784	58 ARTHUR ST MARRICKVILLE	RES	1.F	41	41	34	67.2	79.5	79.6	77.8	77.9	72.9	77.9	77.8	83.8	83.9	78.9	63.1	73.0	57.6	77.2	67.1	67.9	70.9	71.6	65.1	72.8	63.3	73.4	63.2	65.4	67.9
R02785	216 LIVINGSTONE ROAD MARRICKVILLE	RES	0.F	41	41	34	67.5	78.8	79.0	77.1	77.2	72.0	77.2	77.1	83.1	83.1	78.2	63.0	72.1	58	76.6	67.0	67.0	70.4	71.5	65.0	71.9	63.2	72.6	63.1	65.3	67.7
R02785	216 LIVINGSTONE ROAD MARRICKVILLE	RES	1.F	41	41	34	49.5	66.0	66.1	63.7	64.2	57.3	64.2	63.7	69.7	69.7	64.9	51.9	59.0	39.3	64.1	55.9	53.9	58.2	62.5	53.9	57.9	53.7	59.0	55.9	56.4	58.6
R02786	52 ARTHUR STREET MARRICKVILLE	RES	0.F	41	41	34	66.1	69.2	70.4	66.4	66.5	61.1	66.5	66.4	72.5	72.5	67.8	54.3	60.4	57.1	66.4	58.3	55.3	61.1	62.4	56.3	60.3	54.3	62.0	58.0	56.3	58.5
R02786	52 ARTHUR STREET MARRICKVILLE	RES	1.F	41	41	34	54.8	64.3	64.6	61.5	62.6	55.3	62.6	61.5	67.5	67.5	63.0	49.7	58.1	45.7	62.8	53.7	53.0	56.7	62.0	51.7	56.2	52.8	57.3	56.2	56.0	58.0
R02786	52 ARTHUR STREET MARRICKVILLE	RES	2.F	41	41	34	49.6	48.9	51.2	43.5	43.9	38.4	43.9	43.5	49.9	49.9	46.0	34.2	34.8	40.6	45.3	38.2	29.6	41.3	42.6	36.2	34.1	34.4	40.0	36.0	36.5	38.6
R02786	52 ARTHUR STREET MARRICKVILLE	RES	3.F	41	41	34	51.9	49.4	52.5	42.1	43.0	41.0	43.0	42.1	49.0	49.0	46.1	28.2	37.8	42.9	45.5	32.2	32.6	41.3	38.7	30.2	37.1	29.8	41.4	33.0	32.5	34.9
R02787	214 LIVINGSTONE ROAD MARRICKVILLE	RES	0.F	41	41	34	66.8	71.6	72.4	68.8	68.9	62.4	68.9	68.8	74.9	74.9	70.1	57.8	62.1	57.8	68.8	61.8	57.0	63.7	66.2	59.8	61.8	58.1	63.8	60.2	60.2	62.3
R02788	37 GREENBANK STREET MARRICKVILLE	RES	0.F	41	41	34	49.6	47.9	50.7	41.5	42.1	38.1	42.1	41.5	48.1	48.1	44.7	31.8	33.9	40.6	44.1	35.8	28.6	40.2	40.5	33.8	32.9	32.2	39.1	35.8	34.4	36.6
R02789	56 ARTHUR STREET MARRICKVILLE	RES	0.F	41	41	34	52.2	49.4	52.7	41.3	42.5	40.8	42.5	41.3	48.5	48.5	45.9	28.1	37.0	43.2	45.4	32.1	31.8	41.4	38.7	30.1	36.1	29.8	41.2	33.4	32.6	34.9
R02789	56 ARTHUR STREET MARRICKVILLE	RES	1.F	70	70	70	66.4	70.2	71.1	67.2	67.8	61.9	67.8	67.2	73.3	73.3	68.8	54.9	62.6	57.3	67.9	58.9	57.5	62.2	65.4	56.9	61.7	56.6	63.1	58.5	59.4	61.5
R02790	212 LIVINGSTONE ROAD MARRICKVILLE	RES	0.F	41	41	34	57.0	65.3	65.7	62.5	63.5	56.6	63.5	62.5	68.5	68.5	64.0	50.3	59.1	47.9	63.7	54.3	54.0	57.5	62.6	52.3	57.4	53.5	58.4	56.8	56.6	58.7
R02791	35 GREENBANK STREET MARRICKVILLE	RES	0.F	41	41	34	66.5	71.7	72.4	68.9	69.1	62.4	69.1	68.9	75.0	75.0	70.2	58.0	62.2	57.5	69.0	62.0	57.1	63.9	66.5	60.0	61.9	58.3	63.9	60.4	60.4	62.5
R02791	35 GREENBANK STREET MARRICKVILLE	RES	1.F	70	70	70	59.1	71.3	71.4	69.2	69.6	63.6	69.6	69.2	75.2	75.2	70.4	56.2	64.6	49.6	69.2	60.2	59.5	63.2	66.5	58.2	63.8	57.8	64.7	59.7	60.5	62.7
R02792	54 ARTHUR STREET MARRICKVILLE	RES	0.F	41	41	34	45.9	44.1	46.9	38.4	39.1	36.3	39.1	38.4	45.0	45.0	41.5	22.8	34.4	36.9	40.6	26.8	29.3	35.9	34.0	24.8	33.8	25.0	36.7	28.8	27.9	30.2
R02792	54 ARTHUR STREET MARRICKVILLE	RES	1.F	41	41	34	65.9	72.5	73.0	69.7	69.9	62.3	69.9	69.7	75.8	75.8	71.0	59.5	62.4	56.9	69.8	63.5	57.4	64.9	68.0	61.5	62.0	59.8	64.3	61.0	62.0	64.0
R02793	50 ARTHUR STREET MARRICKVILLE	RES	0.F	41	41	34	69.6	73.3	74.3	70.1	70.3	63.3	70.3	70.1	76.2	76.2	71.5	59.8	62.9	60.6	70.4	63.8	57.8	65.6	68.4	61.8	62.4	60.2	65.0	61.4	62.4	64.4
R02793	50 ARTHUR STREET MARRICKVILLE	RES	1.F	41	41	34	44.4	44.9	46.8	41.6	41.8	38.1	41.8	41.6	47.8	47.8	43.4	24.5	37.3	35.4	42.0	28.5	32.3	36.2	34.7	26.5	37.1	26.0	38.3	29.6	28.7	30.8
R02794	50 ARTHUR STREET MARRICKVILLE	RES	0.F	41	41	34	55.7	59.6	60.6	57.7	57.8	53.7	57.8	57.7	63.7	63.7	59.0	38.7	53.4	46.7	57.2	42.7	48.4	50.5	47.8	40.7	53.3	39.4	53.8	42.8	41.8	44.0
R02795	53 ARTHUR STREET MARRICKVILLE	RES	0.F	41	41	34	56.6	59.3	60.5	56.6	56.8	52.1	56.8	56.6	62.7	62.7	58.1	42.5	51.7	47.6	56.6	46.5	46.6	50.8	51.4	44.5	51.5	43.0	52.6	46.5	45.3	47.4
R02796	48 ARTHUR STREET MARRICKVILLE	RES	0.F	70	70	70	46.5	60.3	60.4	57.9	58.6	51.8	58.6	57.9	63.9	63.9	59.2	45.8	53.8	37	58.6	49.8	48.7	52.5	57.2	47.8	52.5	48.2	53.5	50.9	51.2	53.3
R02797	33 GREENBANK STREET MARRICKVILLE	RES	0.F	41	41	34	49.0	46.1	49.5	36.6	38.4	36.7	38.4	36.6	44.2	44.2	42.1	26.7	31.8	40	42.0	30.7	26.3	38.3	37.2	28.7	29.4	28.4	37.4	31.7	31.1	33.4
R02797	33 GREENBANK STREET MARRICKVILLE	RES	1.F	41	41	34	51.1	48.1	51.5	38.2	40.2	38.7	40.2	38.2	45.9	45.9	44.1	28.2	33.8	42.1	44.0	32.2	28.5	40.3	39.2	30.2	31.3	30.3	39.4	34.1	33.1	35.4
R02798	46 ARTHUR STREET MARRICKVILLE	RES	0.F	70	70	70	46.8	60.9	61.0	58.4	59.2	52.3	59.2	58.4	64.4	64.5	59.8	46.5	54.3	37.3	59.1	50.5	49.2	53.1	57.7	48.5	52.9	48.8	54.0	51.3	51.7	53.8
R02799	31 GREENBANK STREET MARRICKVILLE	RES	0.F	70	70	70	49.6	68.2	68.3	65.9	66.8	60.4	66.8	65.9	71.9	71.9	67.3	52.7	62.5	39.5	66.7	56.7	57.5	60.2	65.2	54.7	61.2	56.0	61.8	59.5	59.2	61.3
R02799	31 GREENBANK STREET MARRICKVILLE	RES	1.F	70	70	70	54.8	75.0	75.1	73.1	73.4	67.5	73.4	73.1	79.1	79.1	74.3	60.1	68.3	41	72.9	64.1	63.1	66.8	69.7	62.1	67.7	61.1	68.5	62.8	63.7	65.9
R02800	44 ARTHUR STREET MARRICKVILLE	RES	0.F	41	41	34	48.8	45.9	49.3	36.7	38.3	36.5	38.3	36.7	44.2	44.2	42.0	26.6	31.4	39.8	41.8	30.6	26.0	38.1	36.8	28.6	29.5	28.0	37.2	31.4	30.7	33.0
R02801	42 ARTHUR STREET MARRICKVILLE	RES	0.F	41	41	34	40.2	41.3	43.0	37.7	38.2	33.1	38.2	37.7	43.9	43.9	39.5	25.1	32.9	31.2	38.6	29.1	27.9	33.2	35.3	27.1	32.2	26.6	34.0	29.9	29.3	31.4
R02802	49 ARTHUR STREET MARRICKVILLE	RES	0.F	41	41	34	64.1	72.0	72.4	69.1	69.3	60.1	69.3	69.1	75.1	75.1	70.3	59.7	60.8	55.1	69.3	63.7	55.7	64.6	68.3	61.7	59.9	60.1	63.1	59.8	62.3	64.3
R02802	49 ARTHUR STREET MARRICKVILLE	RES	1.F	41	41	34	57.8	60.1	61.4	57.7	57.8	53.9	57.8	57.7	63.8	63.8	59.1	38.9	53.4	48.8	57.5	42.9	48.3	51.0	47.6	40.9	53.3	39.3	54.0	42.5	41.5	43.7
R02802	49 ARTHUR STREET MARRICKVILLE	RES	2.F	41	41	34	58.6	61.1	62.3	58.5	58.6	54.3	58.6	58.5	64.6	64.6	60.0	42.8	53.8	49.6	58.4	46.8	48.8	52.3	51.3	44.8	53.7	43.1	54.7	46.3	45.3	47.4
R02803	40 ARTHUR STREET MARRICKVILLE	RES	0.F	70	70	70	47.4	62.2	62.3	60.0	60.6	54.4	60.6	60.0	66.0	66.0	61.3	47.0	56.0	37.5	60.4	51.0	50.9	54.1	58.3	49.0	54.9	49.3	55.7	51.8	52.2	54.4
R02804	29 GREENBANK STREET MARRICKVILLE	RES	0.F	70	70	70	55.4	74.2	74.3	72.1	72.6	66.3	72.6	72.1	78.1	78.2	73.4	59.5	67.6	43.6	72.3	63.5	62.5	66.2	70.0	61.5	66.7	61.2	67.6	64.1	64.0	66.1
R02804	29 GREENBANK STREET MARRICKVILLE	RES	1.F	70	70	70	66.5	79.1	79.2	77.2	77.5	72.0	77.5	77.2	83.2	83.3	78.4	63.5	72.5	57	76.9	67.5	67.4	70.7	73.0	65.5	72.1	64.4	72.8	66.1	66.9	69.2
R02805	47 ARTHUR STREET MARRICKVILLE	RES	0.F	70	70	70	48.9	63.1	63.2	60.9	61.5	55.3	61.5	60.9	66.9	66.9	62.2	47.9	56.8	39.1	61.3	51.9	51.7	55.0	59.1	49.9	55.8	50.1	56.6	52.6	53.0	55.2
R02806	32 ARTHUR STREET MARRICKVILLE	RES	0.F	70	70	70	53.2	63.7	63.9	61.2	61.8	55.0	61.8	61.2	67.2	67.2	62.5	49.3	56.8	43.9	61.8	53.3	51.7	55.9	60.2	51.3	55.5	51.3	56.7	54.0	54.1	56.3
R02806	32 ARTHUR STREET MARRICKVILLE	RES	1.F	41	41	34	48.4	45.6	48.9	36.6	38.1	36.2	38.1	36.6	44.0	44.0	41.7	26.5	31.1	39.4	41.5	30.5	25.7	37.8	36.5	28.5	29.3	27.8	36.9	31.0	30.3	32.7
R02806	32 ARTHUR STREET MARRICKVILLE	RES	2.F	41	41	34	48.0	45.6	48.7	38.4	39.4	36.8	39.4	38.4	45.3	45.3	42.3	26.7	33.4	39	41.8	30.7	28.1	37.7	36.6	28.7	32.4	27.9	37.4	31.6	30.5	32.8
R02806	32 ARTHUR STREET MARRICKVILLE	RES	3.F	41	41	34	49.4	48.2	50.7	43.0	43.7	40.2	43.7	43.0	49.5	49.5	45.7	28.9	38.9	40.4	44.9	32.9	33.8	40.0	40.0	30.9	38.1	31.0	40.7	35.3	33.9	36.1
R02807	27 GREENBANK STREET MARRICKVILLE	RES	0.F	41	41	34	66.9	75.1	75.5	72.2	72.3	62.6	72.3	72.2	78.3	78.3	73.4	63.0	62.8	57.9	72.3	67.0	57.8	67.8	71.4	65.0	62.3	63.2	66.0	61.6	65.4	67.4
R02807	27 GREENBANK STREET MARRICKVILLE	RES	1.F	41	41	34	68.8	75.6	76.1	72.6	72.7	63.3	72.7	72.6	78.6	78.6	73.8	63.4	63.2	59.8	72.7	67.4	58.1	68.2	71.7	65.4	62.6	63.6	66.5	62.0	65.7	67.7
R02808	45 ARTHUR STREET MARRICKVILLE	RES	0.F	41	41	34	59.7	60.1	62.0	57.0	57.1	53.7	57.1	57.0	63.2	63.2	58.7	37.0	52.8	50.7	57.2	41.0	47.7	51.2	45.6	39.0	52.7	37.3	53.8	40.6	39.4	41.8
R02809	43 ARTHUR STREET MARRICKVILLE	RES	0.F	41	41	34	61.1	61.4	63.3	58.0	58.2	54.4	58.2	58.0	64.2	64.2	59.8	41.7	53.4	52.1	58.4	45.7	48.3	52.7	50.0	43.7	53.3	41.8	54.7	45.4	43.9	46.1
R02810	31 GREENBANK STREET MARRICKVILLE	OPB	0.F	70	70	70	66.1	78.9	79.0	77.0	77.3	71.8	77.3	77.0	83.0	83.0	78.2	63.2	72.3	56.6	76.7	67.2	67.2	70.5	72.8	65.2	71.9	64.2	72.6	65.8	66.7	69.0
R02811	41 ARTHUR STREET MARRICKVILLE	RES	0.F	70	70	70	70.8	90.5	90.5	89.4	89.4	85.2	89.4	89.4	95.4	95.4	90.4	66.9	85.3	57	88.5	70.9	80.2	81.0	76.8	68.9	85.2	67.6	85.4	68.5	70.0	73.8
R02812	39 ARTHUR STREET MARRICKVILLE	RES	0.F	41	41	34	57.0	58.8	60.2	55.7	55.9	51.3	55.9	55.7	61.9	61.9	57.3	41.9	50.7	48	56.0	45.9	45.7	50.3	50.9	43.9	50.5	42.5	51.9	46.1	44.8	46.9
R02813	37 ARTHUR STREET MARRICKVILLE	RES	0.F	41	41	34	60.2	60.9	62.7	57.2	57.5	52.9	57.5	57.2	63.5	63.5	59.1	44.4	52.0	51.2	57.9	48.4	46.9	52.7	53.5	46.4	51.6	45.1	53.6	48.9	47.4	49.6
R02814	25 GREENBANK STREET MARRICKVILLE	RES	0.F	41	41	34	61.5	62.7	64.3	59.0	59.4	54.0	59.4	59.0	65.2	65.2	60.8	47.4	53.4	52.5	59.8	51.4	48.3	54.8	56.7	49.4	52.8	48.3	55.0	52.1	50.7	52.8
R02814	25 GREENBANK STREET MARRICKVILLE	RES	1.F	41	41	34	64.1	64.5	66.4	60.5	61.0	56.3	61.0	60.5	66.8	66.8	62.5	47.7	55.6	55.1	61.5	51.7	50.6	56.3	57.4	49.7	55.1	48.8	57.1	52.5	51.4	53.5
R02815	35 ARTHUR STREET MARRICKVILLE	RES	0.F	70	70	70	53.2	64.6	64.8	62.4	63.0	56.9	63.0	62.4	68.4	68.4	63.7	49.2	58.3	43.8	62.7	53.2	53.2	56.5	60.4	51.2	57.3	51.4	58.1	53.8	54.4	56.5
R02816	33 ARTHUR STREET MARRICKVILLE	RES	0.F	70	70	70	58.9	65.4	66.0	62.8	63.4	57.0	63.4	62.8	68.8	68.8	64.2	50.6	58.4	49.8	63.4	54.6	53.3	57.5	61.4	52.6	57.3	52.5	58.5	55.1	55.4	57.5
R02817	23 GREENBANK STREET MARRICKVILLE	RES	0.F	41	41	34	47.7	45.0	48.3	36.5	37.9	35.8	37.9	36.5	43.8	43.8	41.3	25.9	31.5	38.7	41.0	29.9	26.2	37.2	36.2	27.9	29.9	27.4	36.5	31.1	30.1	32.4
R02817	23 GREENBANK STREET MARRICKVILLE	RES	1.F	41	41	34	49.0	46.5	49.7	38.7	39.9	37.3	39.9	38.7	45.7	45.7	43.0	28.0	33.5	40	42.6	32.0	28.3	38.7	38.2	30.0	32.0	29.4	38.0	33.1	32.1	34.3
R02818	29 ARTHUR STREET MARRICKVILLE	RES	0.F	41	41	34	66.8	76.4	76.6	73.3	73.5	61.7	73.5	73.3	79.4	79.4	74.5	64.7	62.2	57.8	73.5	68.7	57.2	69.1	73.0	66.7	61.3	64.9	66.6	62.0	67.0	69.0
R02819	21 GREENBANK ST MARRICKVILLE	RES	0.F	70	70	70	50.1	66.2	66.2	64.1	64.7	58.7	64.7	64.1	70.1	70.1	65.4	50.6	60.1	39.8	64.4	54.6	55.0	58.0	62.0	52.6	59.2	53.0	59.9	55.6	55.9	58.1
R02819	21 GREENBANK ST MARRICKVILLE	RES	1.F	41	41	34	47.5	44.9	48.1	36.9	38.2	35.6	38.2	36.9	44.0	44.0	41.4	26.4	31.7	38.5	41.0	30.4	26.4	37.1	36.6	28.4	30.1	27.8	36.4	31.4	30.5	32.7
R02820	31 ARTHUR STREET MARRICKVILLE	RES	0.F	41	41	34	48.7	46.4	49.5	38.9	40.1	37.0	40.1	38.9	45.8	45.9	43.0	28.4	33.7	39.7	42.6	32.4	28.5	38.6	38.6	30.4	32.1	29.9	37.9	33.5	32.5	34.7
R02821	27 ARTHUR STREET MARRICKVILLE	RES	0.F	41	41	34	51.9	61.3	61.6	59.3	59.4	53.7	59.4	59.3	65.3	65.3	60.4	46.3	54.0	42.8	58.9	50.3	48.9	52.9	55.1	48.3	53.7	46.8	54.6	50.6	49.1	51.2
R02822	30 ARTHUR STREET MARRICKVILLE	RES	0.F	41	41	34	57.7	62.8	63.5	60.4	60.6	55.2	60.6	60.4	66.4	66.5	61.7	47.2	55.2	48.7	60.3	51.2	50.2	54.5	56.3	49.2	54.9	47.9	56.0	51.3	50.2	52.4
R02822	30 ARTHUR STREET MARRICKVILLE	RES	1.F	41	41	34	60.9	63.9	65.0	60.8	61.3	55.7	61.3	60.8	66.

R02825	23 ARTHUR STREET MARRICKVILLE	RES	1.F	41	41	34	66.6	76.5	76.7	73.5	73.7	63.0	73.7	73.5	79.5	79.5	74.7	64.5	64.0	57.6	73.7	68.5	59.0	69.2	73.1	66.5	63.0	64.9	67.1	63.4	67.1	69.1
R02825	23 ARTHUR STREET MARRICKVILLE	RES	2.F	41	41	34	50.8	67.3	67.4	65.7	65.9	60.7	65.9	65.7	71.7	71.7	66.8	50.7	61.3	39.9	65.3	54.7	56.1	58.7	60.6	52.7	60.8	51.9	61.4	53.0	54.4	56.8
R02826	15 GREENBANK STREET MARRICKVILLE	RES	0.F	41	41	34	53.4	66.1	66.2	64.4	64.6	59.5	64.6	64.4	70.4	70.5	65.6	49.3	60.0	43.6	64.0	53.3	54.8	57.5	59.0	51.3	59.6	50.3	60.2	53.0	52.8	55.2
R02826	15 GREENBANK STREET MARRICKVILLE	RES	1.F	41	41	34	54.3	72.6	72.6	70.6	71.3	65.5	71.3	70.6	76.6	76.6	71.9	56.1	67.1	42.4	71.0	60.1	62.0	64.4	68.6	58.1	66.0	59.4	66.6	62.9	62.5	64.7
R02827	24 ARTHUR STREET MARRICKVILLE	RES	0.F	41	41	34	46.7	44.3	47.4	36.5	37.7	35.0	37.7	36.5	43.5	43.5	40.7	25.8	31.5	37.7	40.4	29.8	26.2	36.5	36.2	27.8	29.8	27.4	35.8	31.0	30.1	32.4
R02828	13 GREENBANK STREET MARRICKVILLE	RES	0.F	41	41	34	47.8	45.8	48.7	38.9	40.1	36.4	40.1	38.9	45.6	45.7	42.6	28.4	34.1	38.8	42.3	32.4	29.0	38.1	39.1	30.4	32.3	30.3	37.4	33.9	33.1	35.2
R02829	11 GREENBANK STREET MARRICKVILLE	RES	0.F	41	41	34	50.3	62.1	62.2	59.3	59.6	50.3	59.6	59.3	65.4	65.4	60.5	49.8	51.4	41.2	59.5	53.8	46.3	54.6	58.5	51.8	50.5	50.2	53.3	54.1	52.5	54.5
R02830	9 GREENBANK STREET MARRICKVILLE	RES	0.F	41	41	34	64.5	73.9	74.2	70.6	71.3	59.8	71.3	70.6	76.6	76.6	72.0	61.7	64.0	55.5	71.7	65.7	58.9	66.8	71.7	63.7	61.3	63.0	64.8	64.8	65.7	67.7
R02831	7 GREENBANK STREET MARRICKVILLE	RES	0.F	41	41	34	65.7	74.8	75.1	71.7	72.4	62.8	72.4	71.7	77.7	77.8	73.1	62.2	65.5	56.7	72.6	66.2	60.5	67.5	72.1	64.2	63.6	63.5	66.2	65.5	66.1	68.1
R02831	7 GREENBANK STREET MARRICKVILLE	RES	1.F	41	41	34	47.6	63.3	63.3	59.2	61.3	46.0	61.3	59.2	65.2	65.2	61.2	50.7	56.4	38.5	62.1	54.7	51.4	56.4	63.0	52.7	52.1	53.9	54.6	57.6	57.0	59.0
R02832	20 ARTHUR STREET MARRICKVILLE	RES	0.F	41	41	34	50.3	65.8	65.9	62.4	63.7	52.1	63.7	62.4	68.4	68.4	64.0	53.3	57.9	41.2	64.1	57.3	52.9	58.7	64.5	55.3	54.8	55.5	57.2	58.8	58.4	60.5
R02833	5 GREENBANK STREET MARRICKVILLE	RES	0.F	70	70	70	55.2	76.0	76.0	73.2	74.5	67.2	74.5	73.2	79.2	79.3	74.8	61.0	70.4	43.2	74.7	65.0	65.3	68.3	74.1	63.0	68.4	64.8	69.3	68.6	68.0	70.1
R02833	5 GREENBANK STREET MARRICKVILLE	RES	1.F	70	70	70	59.7	77.0	77.0	74.2	75.3	67.4	75.3	74.2	80.2	80.2	75.7	63.0	70.6	49.8	75.5	67.0	65.5	69.4	74.9	65.0	68.6	65.8	69.8	69.6	68.9	70.9
R02834	15 ARTHUR STREET MARRICKVILLE	RES	0.F	41	41	34	49.3	63.9	64.0	60.0	62.0	49.4	62.0	60.0	66.1	66.1	62.0	51.0	57.3	40.1	62.7	55.0	52.2	56.9	63.5	53.0	53.5	54.3	55.5	58.1	57.5	59.5
R02834	15 ARTHUR STREET MARRICKVILLE	RES	1.F	41	41	34	51.5	65.9	66.0	62.6	63.9	53.7	63.9	62.6	68.6	68.6	64.2	52.9	58.7	42.3	64.4	56.9	53.7	58.7	64.6	54.9	55.9	55.5	57.8	59.3	58.6	60.6
R02834	15 ARTHUR STREET MARRICKVILLE	RES	2.F	41	41	34	58.0	76.3	76.3	72.1	74.9	64.1	74.9	72.1	78.2	78.2	74.5	62.0	71.5	48.6	75.8	66.0	66.5	69.3	76.7	64.0	67.9	67.2	69.0	71.8	70.7	72.7
R02835	3 GREENBANK STREET MARRICKVILLE	RES	0.F	41	41	34	46.9	63.4	63.4	60.1	61.3	50.8	61.3	60.1	66.1	66.1	61.6	50.7	55.6	37.5	61.7	54.7	50.6	56.2	61.8	52.7	52.9	52.9	55.0	55.6	55.8	57.8
R02836	18 ARTHUR STREET MARRICKVILLE	RES	0.F	41	41	34	49.4	64.7	64.8	61.6	62.6	53.1	62.6	61.6	67.6	67.6	63.1	51.8	57.1	40	62.9	55.8	52.0	57.4	62.8	53.8	54.7	53.9	56.6	56.7	56.8	58.8
R02837	12 WARBURTON STREET MARRICKVILLE	RES	0.F	60	60	60	59.6	73.4	73.6	67.0	72.5	57.8	72.5	67.0	73.0	73.0	71.1	57.5	70.3	50.5	74.0	61.5	65.3	66.9	75.6	59.5	65.8	65.8	66.5	71.2	69.6	71.6
R02838	10 WARBURTON STREET MARRICKVILLE	RES	0.F	70	70	70	60.4	70.9	71.1	65.3	69.6	55.5	69.6	65.3	71.3	71.3	68.6	56.2	66.8	51.3	70.9	60.2	61.8	64.2	72.2	58.2	62.3	62.6	63.4	67.6	66.2	68.2
R02839	1 GREENBANK STREET MARRICKVILLE	RES	0.F	41	41	34	44.7	52.4	52.8	49.3	50.1	41.7	50.1	49.3	55.3	55.3	50.8	39.1	44.4	35.6	50.4	43.1	39.3	45.0	49.8	41.1	42.4	41.0	44.4	44.3	43.8	45.8
R02839	1 GREENBANK STREET MARRICKVILLE	RES	1.F	41	41	34	47.8	56.2	56.6	53.1	53.9	44.4	53.9	53.1	59.1	59.1	54.5	43.5	47.6	38.7	54.2	47.5	42.5	48.9	53.8	45.5	45.4	45.1	47.8	47.7	47.8	49.8
R02840	13 ARTHUR STREET MARRICKVILLE	RES	0.F	41	41	34	53.1	58.4	59.1	54.7	56.0	46.8	56.0	54.7	60.8	60.8	56.5	45.0	50.7	44.1	56.6	49.0	45.6	51.1	56.5	47.0	48.0	47.5	50.2	51.0	50.5	52.5
R02840	13 ARTHUR STREET MARRICKVILLE	RES	1.F	70	70	70	46.6	67.9	68.0	63.0	66.7	53.7	66.7	63.0	69.0	69.0	65.9	53.5	63.8	36.4	67.9	57.5	58.8	61.2	69.1	55.5	59.6	59.5	60.6	64.5	63.1	65.1
R02840	13 ARTHUR STREET MARRICKVILLE	RES	2.F	70	70	70	46.0	68.9	69.0	63.3	67.7	51.7	67.7	63.3	69.3	69.3	66.6	54.5	65.0	36.3	69.1	58.5	60.0	62.3	70.5	56.5	60.4	60.9	61.4	65.9	64.5	66.5
R02841	1 GREENBANK ST MARRICKVILLE	RES	0.F	70	70	70	50.1	65.2	65.3	59.6	63.9	47.8	63.9	59.6	65.6	65.6	62.8	50.8	61.1	41	65.2	54.8	56.1	58.6	66.7	52.8	56.5	57.1	57.6	62.1	60.7	62.7
R02841	1 GREENBANK ST MARRICKVILLE	RES	1.F	41	41	34	54.4	73.0	73.1	68.3	71.7	59.3	71.7	68.3	74.3	74.3	71.0	58.8	68.5	45.2	72.8	62.8	63.5	66.2	73.9	60.8	64.5	64.4	65.6	69.2	67.9	69.9
R02842	8 WARBURTON STREET MARRICKVILLE	RES	0.F	70	70	70	48.2	66.4	66.4	60.9	65.1	48.4	65.1	60.9	66.9	66.9	64.1	52.3	62.2	39	66.4	56.3	57.2	59.8	67.8	54.3	57.5	58.3	58.7	63.2	61.8	63.8
R02843	6 WARBURTON STREET MARRICKVILLE	RES	0.F	60	60	60	46.6	64.9	65.0	59.2	63.7	47.0	63.7	59.2	65.2	65.2	62.6	50.5	61.0	37.5	65.1	54.5	56.0	58.3	66.5	52.5	56.3	56.9	57.4	61.9	60.5	62.5
R02844	16 ARTHUR STREET MARRICKVILLE	RES	0.F	70	70	70	47.0	64.1	64.1	58.5	62.8	46.4	62.8	58.5	64.5	64.5	61.8	49.8	60.0	37.9	64.2	53.8	55.0	57.5	65.6	51.8	55.4	56.0	56.5	60.9	59.6	61.6
R02845	4 WARBURTON STREET MARRICKVILLE	RES	0.F	70	70	70	46.0	63.5	63.5	57.9	62.2	45.8	62.2	57.9	64.0	64.0	61.2	49.3	59.3	36.9	63.5	53.3	54.3	56.8	64.9	51.3	54.7	55.3	55.8	60.2	58.9	60.9
R02846	11 ARTHUR ST MARRICKVILLE	RES	0.F	41	41	34	42.7	55.1	55.3	52.5	53.0	44.9	53.0	52.5	58.5	58.5	53.8	42.0	47.0	33.4	53.0	46.0	41.8	47.6	52.0	44.0	45.6	43.4	47.3	46.1	46.0	48.1
R02846	11 ARTHUR ST MARRICKVILLE	RES	1.F	41	41	34	44.7	58.0	58.1	54.9	56.0	46.6	56.0	54.9	60.9	60.9	56.4	45.0	50.5	35.3	56.2	49.0	45.4	50.7	56.1	47.0	48.1	47.1	50.0	50.9	50.0	52.1
R02846	11 ARTHUR ST MARRICKVILLE	RES	2.F	41	41	34	47.2	60.4	60.6	57.5	58.5	50.2	58.5	57.5	63.5	63.5	59.0	46.9	53.4	37.9	58.8	50.9	48.4	53.0	58.3	48.9	51.4	49.3	52.9	52.8	52.3	54.3
R02846	11 ARTHUR ST MARRICKVILLE	RES	3.F	41	41	34	45.2	69.7	69.7	65.3	68.0	53.6	68.0	65.3	71.3	71.3	67.6	56.5	64.0	36.2	69.0	60.5	59.0	62.9	70.0	58.5	59.8	60.7	61.5	65.1	64.0	66.0
R02847	14 ARTHUR STREET MARRICKVILLE	RES	0.F	41	41	34	46.7	58.6	58.7	56.4	56.9	50.8	56.9	56.4	62.4	62.4	57.6	43.4	52.1	37.3	56.7	47.4	47.0	50.5	54.4	45.4	51.2	45.5	52.0	49.0	48.3	50.5
R02847	14 ARTHUR STREET MARRICKVILLE	RES	1.F	41	41	34	50.4	61.4	61.6	59.3	59.8	53.9	59.8	59.3	65.3	65.3	60.6	45.9	55.2	41	59.6	49.9	50.0	53.3	57.0	47.9	54.2	48.1	55.0	51.7	51.0	53.2
R02848	2 WARBURTON STREET MARRICKVILLE	RES	0.F	41	41	34	54.6	63.7	64.1	60.9	61.7	54.1	61.7	60.9	66.9	67.0	62.4	49.9	56.5	45.5	61.9	53.9	51.4	56.2	61.0	51.9	54.9	52.0	56.3	55.6	54.9	57.0
R02849	17 WARBURTON ST MARRICKVILLE	RES	0.F	41	41	34	59.6	79.7	79.8	76.4	78.2	69.3	78.2	76.4	82.4	82.4	78.2	65.5	74.2	50.5	78.7	69.5	69.2	72.4	79.0	67.5	71.5	69.6	72.5	74.7	72.9	75.0
R02850	9 ARTHUR STREET MARRICKVILLE	RES	0.F	41	41	34	56.8	74.6	74.7	71.3	73.1	64.4	73.1	71.3	77.3	77.3	73.1	60.2	69.2	47.7	73.7	64.2	64.2	67.2	73.8	62.2	66.5	64.5	67.5	69.5	67.8	69.8
R02850	9 ARTHUR STREET MARRICKVILLE	RES	1.F	41	41	34	52.3	68.1	68.1	62.9	66.9	54.3	66.9	62.9	68.9	68.9	66.0	53.1	64.2	43.1	68.1	57.1	59.2	61.3	69.4	55.1	60.0	59.7	60.9	64.8	63.4	65.4
R02850	9 ARTHUR STREET MARRICKVILLE	RES	2.F	41	41	34	43.4	67.9	67.9	64.3	66.0	54.1	66.0	64.3	70.3	70.3	66.1	55.1	61.0	34.3	66.6	59.1	56.0	60.9	67.2	57.1	57.6	58.1	59.6	62.0	61.2	63.2
R02850	9 ARTHUR STREET MARRICKVILLE	RES	3.F	41	41	34	54.6	69.8	69.9	66.5	67.7	57.5	67.7	66.5	72.6	72.6	68.1	57.0	62.2	45.6	68.1	61.0	57.2	62.5	68.3	59.0	59.6	59.3	61.5	63.1	62.3	64.3
R02851	12 ARTHUR STREET MARRICKVILLE	RES	0.F	41	41	34	42.2	60.9	60.9	56.1	59.3	43.1	59.3	56.1	62.1	62.1	58.7	47.5	55.7	33.1	60.4	51.5	50.7	54.2	61.7	49.5	51.2	52.3	52.8	56.7	55.7	57.7
R02852	354 ILLAWARRA ROAD MARRICKVILLE	COM	0.F	41	41	34	45.0	61.4	61.5	56.7	59.8	43.8	59.8	56.7	62.7	62.7	59.2	48.1	56.2	35.9	60.9	52.1	51.1	54.7	62.1	50.1	51.6	52.7	53.3	57.1	56.1	58.1
R02852	354 ILLAWARRA ROAD MARRICKVILLE	COM	1.F	41	41	34	43.0	53.3	53.5	50.7	51.6	44.9	51.6	50.7	56.7	56.7	52.1	38.1	47.1	34	51.7	42.1	42.1	45.3	50.4	40.1	45.7	41.2	46.5	45.3	44.4	46.4
R02853	15 WARBURTON STREET MARRICKVILLE	RES	0.F	41	41	34	45.9	56.8	57.0	53.9	55.2	47.7	55.2	53.9	60.0	60.0	55.5	42.1	50.8	36.9	55.4	46.1	45.8	49.1	54.8	44.1	48.9	45.6	49.8	49.7	48.8	50.8
R02853	15 WARBURTON STREET MARRICKVILLE	RES	1.F	41	41	34	51.9	60.6	61.0	56.9	58.8	49.6	58.8	56.9	62.9	62.9	58.9	46.5	54.7	42.9	59.5	50.5	49.7	53.3	59.8	48.5	51.8	50.5	53.1	55.0	53.8	55.8
R02854	10 ARTHUR ST MARRICKVILLE	RES	0.F	41	41	34	55.5	65.2	65.5	61.4	63.2	52.3	63.2	61.4	67.5	67.5	63.3	52.1	58.5	46.5	63.9	56.1	53.5	58.1	64.4	54.1	55.1	55.2	57.0	59.5	58.4	60.4
R02854	10 ARTHUR ST MARRICKVILLE	RES	1.F	41	41	34	47.2	65.9	66.0	61.1	64.6	51.9	64.6	61.1	67.1	67.1	63.9	51.6	61.6	38	65.8	55.6	56.6	59.1	67.0	53.6	57.5	57.4	58.5	62.3	61.0	63.0
R02855	9 ARTHUR STREET MARRICKVILLE	RES	0.F	41	41	34	51.5	67.0	67.1	62.8	65.7	54.8	65.7	62.8	68.8	68.8	65.2	52.6	62.3	42.3	66.6	56.6	57.3	60.1	67.5	54.6	58.7	58.0	59.7	62.7	61.5	63.5
R02855	9 ARTHUR STREET MARRICKVILLE	RES	1.F	41	41	34	46.2	62.6	62.7	57.9	61.2	47.7	61.2	57.9	63.9	63.9	60.5	48.8	57.8	37	62.3	52.8	52.8	55.9	63.5	50.8	53.6	54.0	54.9	58.6	57.5	59.5
R02855	9 ARTHUR STREET MARRICKVILLE	RES	2.F	41	41	34	40.7	63.0	63.0	59.5	61.2	51.0	61.2	59.5	65.6	65.6	61.3	49.7	56.6	31.7	61.8	53.7	51.6	55.8	62.1	51.7	53.6	53.0	55.1	56.9	56.1	58.1
R02855	9 ARTHUR STREET MARRICKVILLE	RES	3.F	41	41	34	44.4	65.4	65.4	62.4	63.5	54.5	63.5	62.4	68.4	68.4	63.9	52.2	58.2	35.4	63.7	56.2	53.2	57.9	63.4	54.2	56.0	54.5	57.5	58.3	57.4	59.5
R02856	13 WARBURTON STREET MARRICKVILLE	RES	0.F	41	41	34	54.5	67.1	67.2	64.3	65.0	56.7	65.0	64.3	70.3	70.3	65.6	53.8	59.4	45.5	65.2	57.8	54.4	59.5	64.5	55.8	57.7	55.7	59.3	59.6	58.5	60.5
R02856	13 WARBURTON STREET MARRICKVILLE	RES	1.F	41	41	34	55.4	70.7	70.8	68.2	68.8	61.5	68.8	68.2	74.2	74.2	69.5	56.9	63.3	46.3	68.7	60.9	58.3	62.9	67.5	58.9	62.1	58.7	63.3	62.6	61.5	63.5
R02857	8 ARTHUR STREET MARRICKVILLE	RES	0.F	41	41	34	43.5	62.3	62.3	60.2	60.6	54.3	60.6	60.2	66.2	66.2	61.4	47.7	55.5	34.5	60.3	51.7	50.5	54.2	58.1	49.7	54.7	49.3	55.5	53.7	52.1	54.1
R02857	8 ARTHUR STREET MARRICKVILLE	RES	1.F	41	41	34	43.0	59.7	59.7	55.6	57.9	45.8	57.9	55.6	61.6	61.6	57.7	46.3	53.8	33.7	58.8	50.3	48.8	52.7	59.6	48.3	50.1	50.3	51.7	54.4	53.6	55.6
R02858	11 WARBURTON STREET MARRICKVILLE	RES	0.F	41	41	34	43.9	66.3	66.3	63.8	64.7	57.7	64.7	63.8	69.8	69.8	65.2	51.5	60.3	34.8	64.8	55.5	55.3	58.4	63.8	53.5	58.7	54.7	59.5	59.3	57.8	59.8
R02859	346 ILLAWARRA ROAD MARRICKVILLE	RES	0.F	41	41	34	41.5	58.3	58.3	54.0	56.6	43.3	56.6	54.0	60.0	60.0	56.3	45.0	52.6	32.3	57.5	49.0	47.6	51.4	58.5	47.0	48.6	49.2	50.2	53.3	52.5	54.5
R02859	346 ILLAWARRA ROAD MARRICKVILLE	RES	1.F	41	41	34	45.3	69.9	69.9	68.0	68.4	62.7	68.4	68.0	74.0	74.0	69.2	54.1	63.8	36	68.1	58.1	58.8	61.5	65.2	56.1	63.1	56.3	63.6	60.0	59.2	61.2
R02859	346 ILLAWARRA ROAD MARRICKVILLE	RES	2.F	41	41	34	47.4	73.2	73.2	71.3	71.6	65.8	71.6	71.3	77.3	77.3	72.4	58.0	66.4	38	71.1	62.0	61.4	64.8	67.7	60.0	66.0	59.1	66.7	63.0	61.7	63.7
R02860	6 ARTHUR STREET MARRICKVILLE	RES	0.F	41	41	34	41.4	55.6	55.7	51.1	54.2	42.1	54.2	51.1	57.1	57.1	53.6	41.5	50.8	32.2	55.2	45.5	45.8	48.8	56.2	43.5	46.9	46.8	48.1	51.6	50.2	52.3
R02860	6 ARTHUR STREET MARRICKVILLE	RES	1.F	41	41	34	47.3	58.5	58.7	54.7	56.6	45.3	56.6	54.7	60.7	60.7	56.6	45.3	52.0	38.2	57.3	49.3	47.0	51.4	57.9	47.3	48.5	48.7	50.4	52.5	51.9	53.9
R02861	9 WARBURTON STREET MARRICKVILLE	RES	0.F	41	41	34	49.4	64.6	64.7	62.1	63.2	56.5	63.2	62.1	68.1	68.1	63.6	49.0	59.0	40.3	63.3	53.0	54.0	56.6	62.1	51.0	57.5	52.8	58.1	57.5	56.1	58.1
R02862	4 ARTHUR STREET MARRICKVILLE	RES	0.F	41	41	34	43.1	57.2	57.3	53.2	55.4	43.6	55.4	53.2	59.2	59.2	55.2	43.9	51.1	33.9	56.2	47.9	46.1	50.2	56.9	45.9	47.5	47.7	49.1	51.6	50.9	52.9
R02862	4 ARTHUR STREET MARRICKVILLE	RES	1.F	41	41	34	46.1	58.2	58.3	54.5	56.3	46.1	56.3	54.5	60.6	60.6	56.4	44.7	51.8	37	56.9	48.7	46.8	51.0	57.3	46.7	48.7	48.1	50.3	51.9	51.3	53.4
R02863	7 ARTHUR ST MARRICKVILLE	RES	0.F	41	41	34	44.1	71.1	71.1	69.6	69.8	64.9	69.8	69.6	75.6	75.6	70.7	53.3	65.4	34.7	69.2	57.3	60.4	62.1	64.1	55.3	65.1	55.3	65.4	58.9	58.1	60.2
R02863	7 ARTHUR ST MARRICKVILLE	RES	1.F	41	41	34	41.5	58.7	58.8	54.6	57.0	44.2	57.0	54.6	60.6	60.6	56.7	45.5	52.8	32.3	57.9	49.5	47.8	51.8	58.8	47.5	48.9	49.5	50.6	53.4	52.8	54.8
R02864	7 WARBURTON STREET MARRICKVILLE	RES	0.F	41	41	34	44.6	58.4	58.6	54.2	56.8	44.6	56.8	54.2	60.2	60.2	56.5	44.9	53.0	35.5	57.7	48.9	48.0	51.5	58.6	46.9	49.1	49.3	50.6	53.7	52.6	54.7
R02865	5 WARBURTON STREET MARRICKVILLE	RES	0.F	41	41	34	43.1	52.3	52.6	49.3	50.2	41.8	50.2	49.3	55.3	55.3	50.8	38.9	44.8	34.1	50.5	42.9	39.8	44.8	50.0	40.9	42.8	41.1	44.5	45.1	44.0	46.0
R02865	5 WARBURTON STREET MARRICKVILLE	RES	1.F	41	41	34	47.8	60.7	60.8	57.1	59.4	51.0	59.4	57.1	63.2	63.2	59.2	45.2	56.0	38.7	60.1	49.2	51.0	53.3	60.3	47.2	53.2	50.8	53.9	55.7	54.3	56.3
R02866	2 ARTHUR STREET MARRICKVILLE	RES	0.F	41	41	34	40.9	56.3	56.3	52.2	54.4	41.6	54.4	52.2	58.3	58.3	54.3	43.2	50.1	31.7	55.3	47.2	45.0	49.4	56.1	45.2	46.2	46.9	48.0	50.8	50.1	52.1
R02867	3 WARBURTON STREET MARRICKVILLE	RES	0.F	41	41	34	42.5	57.1	57.2	53.2	55.1	41.9	55.1	53.2	59.2	59.2	55.1	44.3	50.4	33.4	55.9	48.3	45.3	50.2	56.7	46.3	46.5	47.5	48.6	51.2	50.7	52.7
R02868	10 ANN ST MARRICKVILLE	RES	0.F	41	41	34	38.9	56.6	56.6	52.1	55.3	44.7	55.3	52.1	58.1	58.1	54.7	41.6	52.3	29.9	56.3	45.6	47.3	49.6	57.3	43.6	48.7	47.7	49.5	52.9	51.3	53.3
R02868	10 ANN ST MARRICKVILLE	RES	1.F	41	41	34	41.3	59.0	59.0	55.1	57.3	46.0	57.3	55.1	61.1	61.1	57.1	45.5	53.1	32.3	58.0	49.5	48.1	51.9	58.7	47.5	49.6	49.5	51.1	53.7	52.7	54.8
R02869	383 ILLAWARRA ROAD MARRICKVILLE	COM	0.F	41	41	34	41.7	59.9	60.0	56.4	58.1	47.8	58.1	56.4	62.4	62.4	58.2	46.6	53.6	32.7	58.7	50.6	48.6	52.8	59.2	48.6	50.5	50.0	52.0	54.2	53.2	55.2
R02869	383 ILLAWARRA ROAD MARRICKVILLE	COM	1.F	41	41	34	44.1	59.8	59.9	56.7	58.1	49.3	58.1	56.7	62.7	62.7	58.3	46.1

R02873	6 ANN STREET MARRICKVILLE	RES	0.F	41	41	34	41.2	54.0	54.1	52.5	52.7	48.1	52.7	52.5	58.5	58.5	53.6	34.1	48.5	32.2	52.0	38.1	43.5	44.8	45.8	36.1	48.2	36.7	48.5	40.9	39.8	41.8
R02873	6 ANN STREET MARRICKVILLE	RES	1.F	41	41	34	48.4	64.0	64.1	61.8	62.5	56.3	62.5	61.8	67.8	67.8	63.1	48.5	58.0	39.4	62.4	52.5	53.0	55.9	60.5	50.5	56.9	51.4	57.5	55.7	54.5	56.5
R02873	6 ANN STREET MARRICKVILLE	RES	2.F	41	41	34	53.0	67.8	67.9	65.7	66.1	59.8	66.1	65.7	71.7	71.7	66.9	53.3	60.8	44	65.8	57.3	55.8	59.7	63.3	55.3	60.1	54.6	61.0	58.3	57.3	59.3
R02873	6 ANN STREET MARRICKVILLE	RES	3.F	41	41	34	53.1	68.2	68.3	66.1	66.5	60.3	66.5	66.1	72.1	72.1	67.3	53.5	61.3	44.1	66.2	57.5	56.3	60.0	63.7	55.5	60.7	55.0	61.5	58.7	57.7	59.7
R02874	371 ILLAWARRA ROAD MARRICKVILLE	COM	0.F	41	41	34	39.8	57.3	57.4	56.0	56.2	51.8	56.2	56.0	62.1	62.1	57.1	35.5	52.1	30.8	55.4	39.5	47.1	47.9	47.9	37.5	51.9	38.7	52.0	43.2	41.9	43.9
R02874	371 ILLAWARRA ROAD MARRICKVILLE	COM	1.F	41	41	34	39.3	50.7	50.9	47.9	48.9	41.1	48.9	47.9	53.9	53.9	49.4	36.8	43.9	30.3	49.0	40.8	38.9	43.1	48.3	38.8	42.1	39.3	43.4	43.4	42.3	44.3
R02874	371 ILLAWARRA ROAD MARRICKVILLE	COM	2.F	41	41	34	45.7	57.2	57.4	53.3	55.9	46.7	55.9	53.3	59.3	59.3	55.6	42.0	52.6	36.6	56.7	46.0	47.6	50.0	57.3	44.0	49.5	47.8	50.3	52.7	51.3	53.3
R02875	4 ANN ST MARRICKVILLE	RES	0.F	41	41	34	48.6	60.1	60.3	56.8	58.2	48.7	58.2	56.8	62.8	62.8	58.4	46.7	53.3	39.6	58.7	50.7	48.3	52.8	58.8	48.7	50.7	49.7	52.2	53.1	52.8	54.8
R02875	4 ANN ST MARRICKVILLE	RES	1.F	41	41	34	39.9	63.1	63.1	61.3	61.9	56.5	61.9	61.3	67.3	67.3	62.5	45.5	57.8	30.8	61.5	49.5	52.8	54.5	58.5	47.5	57.0	49.3	57.3	54.2	52.5	54.5
R02876	1 ARTHUR STREET MARRICKVILLE	RES	0.F	41	41	34	40.7	49.5	49.8	46.6	47.8	40.9	47.8	46.6	52.6	52.6	48.2	34.1	43.7	31.7	48.1	38.1	38.7	41.7	47.2	36.1	41.9	37.9	42.7	42.7	41.2	43.2
R02876	1 ARTHUR STREET MARRICKVILLE	RES	1.F	41	41	34	35.8	50.3	50.4	48.1	48.8	42.6	48.8	48.1	54.1	54.1	49.4	34.6	44.4	26.8	48.6	38.6	39.4	42.1	46.7	36.6	43.2	37.6	43.8	41.3	40.7	42.7
R02876	1 ARTHUR STREET MARRICKVILLE	RES	2.F	41	41	34	41.2	53.5	53.6	51.0	52.0	45.6	52.0	51.0	57.1	57.1	52.5	37.8	47.7	32.2	52.0	41.8	42.7	45.4	50.5	39.8	46.3	41.3	47.0	45.5	44.5	46.5
R02877	2 ANN ST MARRICKVILLE	RES	0.F	41	41	34	41.0	51.4	51.7	49.4	50.1	44.9	50.1	49.4	55.4	55.4	50.8	32.5	46.3	32	49.9	36.5	41.3	42.7	47.0	34.5	45.3	37.5	45.6	42.6	41.0	43.0
R02878	2 SCHWEBEL STREET MARRICKVILLE	RES	0.F	41	41	34	40.5	63.1	63.1	61.2	61.7	56.1	61.7	61.2	67.2	67.2	62.4	46.5	57.4	31.3	61.4	50.5	52.4	54.6	58.6	48.5	56.5	49.5	57.0	53.9	52.6	54.6
R02878	2 SCHWEBEL STREET MARRICKVILLE	RES	1.F	41	41	34	42.3	56.3	56.4	53.8	54.4	47.3	54.4	53.8	59.8	59.8	55.1	42.3	49.2	33.3	54.4	46.3	44.2	48.4	53.1	44.3	47.9	44.3	49.0	48.3	47.1	49.1
R02878	2 SCHWEBEL STREET MARRICKVILLE	RES	2.F	41	41	34	46.1	56.3	56.6	53.8	54.3	47.3	54.3	53.8	59.8	59.8	55.1	42.4	48.9	37.1	54.3	46.4	43.8	48.5	52.8	44.4	47.7	44.0	49.0	47.7	46.8	48.8
R02879	6 FRANCIS STREET MARRICKVILLE	RES	0.F	41	41	34	40.5	49.5	49.9	46.1	48.1	40.5	48.1	46.1	52.1	52.1	48.1	33.3	44.8	31.5	48.8	37.3	39.8	42.0	48.8	35.3	42.3	39.2	42.9	44.5	42.8	44.8
R02880	24 STATION STREET MARRICKVILLE	RES	0.F	41	41	34	39.9	54.7	54.8	49.9	53.2	40.0	53.2	49.9	55.9	55.9	52.6	40.7	49.9	30.9	54.4	44.7	44.9	47.9	55.5	42.7	45.8	46.0	47.0	50.9	49.5	51.5
R02880	24 STATION STREET MARRICKVILLE	RES	1.F	41	41	34	51.3	63.4	63.6	61.1	61.5	54.8	61.5	61.1	67.1	67.1	62.3	49.4	56.1	42.3	61.4	53.4	51.0	55.5	59.5	51.4	55.2	50.8	56.3	54.5	53.5	55.5
R02881	344 ILLAWARRA RD MARRICKVILLE	RES	0.F	41	41	34	42.1	54.6	54.7	52.4	53.3	47.7	53.3	52.4	58.4	58.4	53.8	36.6	49.6	33.1	53.3	40.6	44.6	46.1	51.3	38.6	48.3	41.8	48.7	46.9	45.2	47.3
R02881	344 ILLAWARRA RD MARRICKVILLE	RES	1.F	41	41	34	40.1	51.9	52.1	48.8	50.0	41.4	50.0	48.8	54.8	54.8	50.4	38.3	45.1	31.1	50.4	42.3	40.1	44.5	50.2	40.3	42.9	41.1	44.3	45.1	44.2	46.2
R02881	344 ILLAWARRA RD MARRICKVILLE	RES	2.F	41	41	34	40.7	53.0	53.1	51.3	51.7	46.9	51.7	51.3	57.3	57.3	52.5	33.9	47.5	31.7	51.1	37.9	42.5	44.0	46.4	35.9	47.0	37.2	47.3	41.7	40.4	42.4
R02882	6 FRANCIS STREET MARRICKVILLE	RES	0.F	41	41	34	39.5	48.9	49.2	45.9	47.5	40.8	47.5	45.9	51.9	51.9	47.7	32.1	44.0	30.5	47.9	36.1	39.0	41.0	47.2	34.1	42.0	37.7	42.5	42.8	41.2	43.2
R02883	340 ILLAWARRA ROAD MARRICKVILLE	RES	0.F	41	41	34	42.9	52.3	52.6	49.8	50.9	44.7	50.9	49.8	55.8	55.8	51.3	35.5	47.0	33.9	51.0	39.5	42.0	44.2	49.6	37.5	45.5	40.1	46.1	45.0	43.5	45.6
R02883	340 ILLAWARRA ROAD MARRICKVILLE	RES	1.F	41	41	34	38.5	54.4	54.5	50.2	52.8	40.9	52.8	50.2	56.2	56.2	52.5	40.7	49.1	29.5	53.8	44.7	44.1	47.5	54.7	42.7	45.3	45.3	46.6	49.8	48.7	50.7
R02883	340 ILLAWARRA ROAD MARRICKVILLE	RES	2.F	41	41	34	42.8	55.2	55.4	53.0	53.4	47.0	53.4	53.0	59.0	59.0	54.2	40.7	48.2	33.7	53.2	44.7	43.2	47.1	51.1	42.7	47.3	42.3	48.3	46.1	45.0	47.1
R02883	340 ILLAWARRA ROAD MARRICKVILLE	RES	3.F	41	41	34	47.6	61.2	61.3	58.6	59.2	51.5	59.2	58.6	64.6	64.6	59.9	47.7	53.5	38.6	59.2	51.7	48.5	53.5	58.1	49.7	52.2	49.4	53.6	53.4	52.1	54.1
R02884	20 STATION STREET MARRICKVILLE	RES	0.F	41	41	34	40.2	47.3	47.8	43.9	45.3	37.3	45.3	43.9	50.0	50.0	45.7	33.0	40.9	31.2	45.8	37.0	35.9	39.8	45.6	35.0	38.5	36.4	39.9	41.0	39.6	41.6
R02884	20 STATION STREET MARRICKVILLE	RES	1.F	41	41	34	38.5	52.2	52.3	47.9	50.8	40.1	50.8	47.9	53.9	53.9	50.3	37.7	47.4	29.5	51.7	41.7	42.4	45.2	52.6	39.7	43.8	43.1	44.8	47.8	46.6	48.6
R02884	20 STATION STREET MARRICKVILLE	RES	2.F	41	41	34	43.0	55.1	55.3	53.3	53.6	48.4	53.6	53.3	59.3	59.3	54.5	38.5	49.0	34	53.1	42.5	44.0	46.5	49.1	40.5	48.5	40.3	49.0	44.2	43.1	45.1
R02885	2 SCHWEBEL STREET MARRICKVILLE	RES	0.F	41	41	34	41.0	46.8	47.4	43.0	44.9	37.0	44.9	43.0	49.1	49.1	45.1	31.6	41.1	32	45.6	35.6	36.1	39.3	45.6	33.6	38.5	36.2	39.6	41.0	39.6	41.6
R02885	2 SCHWEBEL STREET MARRICKVILLE	RES	1.F	41	41	34	46.0	51.3	52.0	47.7	49.3	41.8	49.3	47.7	53.7	53.7	49.6	36.0	45.4	37	50.0	40.0	40.4	43.7	49.7	38.0	43.0	40.3	44.2	45.0	43.7	45.7
R02885	2 SCHWEBEL STREET MARRICKVILLE	RES	2.F	41	41	34	38.8	57.2	57.3	54.4	55.7	48.1	55.7	54.4	60.4	60.4	56.0	42.6	51.4	29.8	55.9	46.6	46.4	49.5	55.4	44.6	49.4	46.2	50.3	50.5	49.4	51.4
R02887	18 STATION STREET MARRICKVILLE	COM	0.F	41	41	34	42.7	60.7	60.8	58.5	59.1	52.6	59.1	58.5	64.5	64.5	59.8	45.9	54.3	33.7	59.0	49.9	49.3	52.7	57.2	47.9	53.2	48.2	54.0	52.5	51.2	53.2
R02888	4 FRANCIS STREET MARRICKVILLE	RES	0.F	41	41	34	39.5	52.3	52.4	47.4	50.8	37.5	50.8	47.4	53.4	53.4	50.1	38.2	47.6	30.5	52.0	42.2	42.6	45.5	53.2	40.2	43.4	43.7	44.6	48.5	47.2	49.2
R02889	16 STATION STREET MARRICKVILLE	COM	0.F	41	41	34	41.4	54.8	55.0	51.0	52.8	39.7	52.8	51.0	57.0	57.0	52.8	42.1	47.9	32.4	53.6	46.1	42.9	47.9	54.3	44.1	44.0	45.2	46.3	48.6	48.3	50.3
R02890	8 SCHWEBEL STREET MARRICKVILLE	RES	0.F	41	41	34	43.7	60.5	60.5	58.2	58.9	52.4	58.9	58.2	64.2	64.2	59.5	45.6	54.1	34.7	58.7	49.6	49.1	52.4	56.9	47.6	53.0	47.9	53.8	52.2	50.9	52.9
R02890	8 SCHWEBEL STREET MARRICKVILLE	RES	1.F	41	41	34	40.7	47.6	48.1	45.2	46.0	40.3	46.0	45.2	51.3	51.3	46.7	30.9	41.7	31.7	45.9	34.9	36.7	39.3	43.5	32.9	40.7	34.3	41.3	38.6	37.5	39.5
R02890	8 SCHWEBEL STREET MARRICKVILLE	RES	2.F	41	41	34	39.0	52.9	53.0	49.1	52.0	44.0	52.0	49.1	55.1	55.1	51.5	34.7	49.4	30	52.8	38.7	44.4	45.5	53.3	36.7	46.4	43.5	46.8	49.0	47.3	49.3
R02890	8 SCHWEBEL STREET MARRICKVILLE	RES	3.F	41	41	34	41.8	56.4	56.4	54.1	55.3	49.5	55.3	54.1	60.1	60.1	55.6	37.0	51.9	32.8	55.3	41.0	46.9	47.9	53.7	39.0	50.4	44.0	50.6	49.4	47.7	49.7
R02891	338 ILLAWARRA ROAD MARRICKVILLE	RES	0.F	41	41	34	36.3	48.0	48.1	40.9	47.2	33.3	47.2	40.9	47.0	47.0	45.6	30.8	45.3	27.3	48.8	34.8	40.3	41.4	50.3	32.8	40.8	40.5	41.3	46.1	44.3	46.3
R02891	338 ILLAWARRA ROAD MARRICKVILLE	RES	1.F	41	41	34	40.7	49.4	49.8	47.4	47.9	42.6	47.9	47.4	53.4	53.4	48.7	32.2	43.5	31.7	47.5	36.2	38.5	40.8	44.0	34.2	42.8	34.9	43.3	38.9	38.0	40.0
R02893	2 FRANCIS STREET MARRICKVILLE	RES	0.F	41	41	34	38.8	50.1	50.3	42.7	49.4	35.5	49.4	42.7	48.7	48.7	47.7	32.3	47.6	29.8	51.0	36.3	42.5	43.6	52.6	34.3	43.0	42.7	43.5	48.4	46.6	48.6
R02893	2 FRANCIS STREET MARRICKVILLE	RES	1.F	41	41	34	41.8	52.4	52.6	47.9	51.3	42.2	51.3	47.9	54.0	54.0	50.6	35.5	48.6	32.8	52.3	39.5	43.6	45.2	53.0	37.5	45.3	43.3	45.8	48.7	47.0	49.0
R02893	2 FRANCIS STREET MARRICKVILLE	RES	2.F	41	41	34	38.1	47.9	48.2	43.9	46.5	37.1	46.5	43.9	49.9	49.9	46.2	32.9	43.2	29.1	47.3	36.9	38.1	40.7	48.0	34.9	39.9	38.4	40.8	43.6	42.0	44.0
R02894	2 LEOFRENE AVENUE MARRICKVILLE	RES	0.F	41	41	34	40.5	51.1	51.3	47.9	49.3	41.1	49.3	47.9	54.0	54.0	49.6	37.0	44.8	31.4	49.6	41.0	39.7	43.6	49.4	39.0	42.5	40.2	43.7	44.5	43.4	45.4
R02894	2 LEOFRENE AVENUE MARRICKVILLE	RES	1.F	41	41	34	40.6	48.9	49.3	46.1	46.9	39.7	46.9	46.1	52.1	52.1	47.5	34.7	41.8	31.6	47.0	38.7	36.8	41.1	45.9	36.7	40.3	37.0	41.6	40.7	39.9	41.9
R02895	334 ILLAWARRA ROAD MARRICKVILLE	COM	0.F	41	41	34	40.4	46.9	47.4	42.6	44.9	34.7	44.9	42.6	48.7	48.7	44.8	32.9	40.9	31.4	45.8	36.9	35.9	39.8	46.3	34.9	37.4	37.0	39.0	41.4	40.3	42.4
R02895	334 ILLAWARRA ROAD MARRICKVILLE	COM	1.F	41	41	34	42.6	49.0	49.6	45.2	46.8	37.6	46.8	45.2	51.3	51.3	47.1	35.3	42.1	33.6	47.5	39.3	37.1	41.7	47.6	37.3	39.3	38.4	41.1	42.2	41.6	43.6
R02895	334 ILLAWARRA ROAD MARRICKVILLE	COM	2.F	41	41	34	40.1	48.6	49.0	45.9	46.9	40.3	46.9	45.9	51.9	51.9	47.4	33.1	42.7	31.1	47.1	37.1	37.6	40.7	45.9	35.1	41.1	36.6	41.9	41.0	39.9	41.9
R02897	4 LEOFRENE AVENUE MARRICKVILLE	RES	0.F	41	41	34	38.8	47.7	48.0	44.8	46.1	39.2	46.1	44.8	50.8	50.8	46.4	32.0	42.1	29.8	46.4	36.0	37.1	39.9	45.6	34.0	40.2	36.3	41.0	40.9	39.6	41.6
R02898	3 LEOFRENE AVENUE MARRICKVILLE	RES	0.F	41	41	34	41.4	51.2	51.5	48.2	49.4	41.8	49.4	48.2	54.2	54.2	49.8	36.8	45.0	32.3	49.7	40.8	39.9	43.6	49.2	38.8	42.9	40.0	44.0	44.3	43.2	45.2
R02900	6 LEOFRENE AVENUE MARRICKVILLE	RES	0.F	41	41	34	40.8	49.6	49.9	46.5	47.5	39.3	47.5	46.5	52.5	52.5	48.1	36.0	42.4	31.8	47.8	40.0	37.4	42.1	47.4	38.0	40.4	38.4	41.9	42.2	41.4	43.4
R02900	6 LEOFRENE AVENUE MARRICKVILLE	RES	1.F	41	41	34	45.9	55.3	55.6	52.4	53.2	45.4	53.2	52.4	58.5	58.5	53.9	41.8	47.7	36.9	53.4	45.8	42.7	47.7	52.5	43.8	46.1	43.7	47.6	47.4	46.5	48.6
R02901	5 LEOFRENE AVENUE MARRICKVILLE	RES	0.F	41	41	34	38.5	48.2	48.4	45.1	46.6	39.2	46.6	45.1	51.1	51.1	46.8	33.0	42.6	29.5	46.9	37.0	37.5	40.5	46.5	35.0	40.5	37.1	41.3	42.0	40.4	42.5
R02901	5 LEOFRENE AVENUE MARRICKVILLE	RES	1.F	41	41	34	44.1	51.4	51.9	48.1	49.3	40.8	49.3	48.1	54.1	54.1	49.8	37.7	44.3	35.1	49.7	41.7	39.3	44.0	49.5	39.7	42.0	40.4	43.7	44.4	43.5	45.5
R02902	137 PETERSHAM RD MARRICKVILLE	RES	0.F	41	41	34	50.8	59.7	60.0	57.0	57.6	50.4	57.6	57.0	63.1	63.1	58.4	45.8	52.0	41.8	57.6	49.8	47.0	51.9	56.2	47.8	50.9	47.4	52.2	51.1	50.2	52.2
R02902	137 PETERSHAM RD MARRICKVILLE	RES	1.F	41	41	34	38.9	46.6	47.0	42.9	44.9	36.4	44.9	42.9	49.0	49.0	44.9	31.9	41.0	29.9	45.5	35.9	36.0	39.2	45.6	33.9	38.2	36.3	39.4	41.1	39.6	41.6
R02902	137 PETERSHAM RD MARRICKVILLE	RES	2.F	41	41	34	45.1	51.1	51.8	47.5	49.0	40.6	49.0	47.5	53.6	53.6	49.4	37.1	44.4	36.1	49.6	41.1	39.4	43.7	49.5	39.1	41.9	40.3	43.5	44.6	43.5	45.5
R02903	328 ILLAWARRA ROAD MARRICKVILLE	COM	0.F	41	41	34	40.9	50.2	50.5	47.0	48.2	39.3	48.2	47.0	53.1	53.1	48.6	36.9	42.9	31.9	48.5	40.9	37.9	42.8	48.3	38.9	40.6	39.3	42.3	43.2	42.3	44.3
R02903	328 ILLAWARRA ROAD MARRICKVILLE	COM	1.F	41	41	34	50.5	59.0	59.4	56.3	56.9	49.7	56.9	56.3	62.4	62.4	57.7	45.2	51.2	41.5	56.9	49.2	46.2	51.3	55.5	47.2	50.1	46.8	51.5	50.4	49.5	51.5
R02904	135 PETERSHAM ROAD MARRICKVILLE	RES	0.F	41	41	34	41.2	51.5	51.7	48.6	49.5	41.4	49.5	48.6	54.6	54.6	50.0	37.9	44.1	32.2	49.7	41.9	39.1	43.9	49.0	39.9	42.3	40.1	43.8	43.6	43.0	45.0
R02904	135 PETERSHAM ROAD MARRICKVILLE	RES	1.F	41	41	34	39.8	47.9	48.3	44.9	46.3	39.6	46.3	44.9	51.0	51.0	46.6	31.7	42.5	30.8	46.6	35.7	37.5	40.0	45.7	33.7	40.6	36.3	41.3	41.1	39.7	41.8
R02905	7 LEOFRENE AVENUE MARRICKVILLE	RES	0.F	41	41	34	45.6	51.5	52.2	48.4	49.5	42.3	49.5	48.4	54.4	54.4	50.0	36.9	44.8	36.6	49.8	40.9	39.8	43.9	48.9	38.9	43.0	39.8	44.3	43.9	42.9	44.9
R02905	7 LEOFRENE AVENUE MARRICKVILLE	RES	1.F	41	41	34	45.4	54.3	54.7	51.2	52.3	44.1	52.3	51.2	57.2	57.2	52.8	40.6	47.4	36.4	52.7	44.6	42.3	46.8	52.2	42.6	45.3	43.2	46.7	47.1	46.2	48.3
R02906	8 LEOFRENE AVENUE MARRICKVILLE	RES	0.F	41	41	34	39.4	47.5	47.9	44.7	45.9	39.5	45.9	44.7	50.8	50.8	46.4	31.3	41.9	30.4	46.1	35.3	36.9	39.5	44.9	33.3	40.3	35.5	41.0	40.2	38.9	40.9
R02907	10 LEOFRENE AVENUE MARRICKVILLE	RES	0.F	41	41	34	45.5	52.0	52.6	48.9	50.0	42.9	50.0	48.9	55.0	55.0	50.6	37.3	45.5	36.5	50.4	41.3	40.5	44.3	49.5	39.3	43.7	40.4	44.9	44.5	43.5	45.5
R02907	10 LEOFRENE AVENUE MARRICKVILLE	RES	1.F	41	41	34	44.1	51.7	52.1	48.4	49.5	40.7	49.5	48.4	54.4	54.4	50.0	38.3	44.1	35.1	49.9	42.3	39.0	44.3	49.5	40.3	41.8	40.6	43.7	44.3	43.5	45.5
R02908	9 LEOFRENE AVENUE MARRICKVILLE	RES	0.F	41	41	34	44.1	51.6	52.1	48.3	49.4	40.5	49.4	48.3	54.3	54.3	49.9	38.3	44.0	35.1	49.8	42.3	38.9	44.2	49.5	40.3	41.7	40.6	43.6	44.3	43.5	45.5
R02908	9 LEOFRENE AVENUE MARRICKVILLE	RES	1.F	41	41	34	41.1	48.5	49.0	45.9	46.7	40.4	46.7	45.9	51.9	51.9	47.3	33.1	42.2	32.1	46.8	37.1	37.2	40.5	45.2	35.1	40.9	36.0	41.7	40.2	39.1	41.2
R02910	359 ILLAWARRA ROAD MARRICKVILLE	RES	0.F	41	41	34	46.7	52.9	53.5	49.9	50.8	43.9	50.8	49.9	56.0	56.0	51.5	38.3	46.0	37.7	51.0	42.3	41.0	45.1	49.8	40.3	44.4	40.8	45.7	44.8	43.8	45.8
R02910	359 ILLAWARRA ROAD MARRICKVILLE	RES	1.F	41	41	34	36.3	43.2	43.7	39.7	40.8	31.1	40.8	39.7	45.7	45.7	41.3	30.2	35.0	27.3	41.3	34.2	30.0	35.9	41.2	32.2	32.4	32.3	34.8	35.8	35.2	37.2
R02910	359 ILLAWARRA ROAD MARRICKVILLE	RES	2.F	41	41	34	42.3	49.6	50.0	46.2	47.8	40.1	47.8	46.2	52.3	52.3	48.1	34.7	43.7	33.3	48.3	38.7	38.6	42.0	47.9	36.7	41.4	38.6	42.4	43.0	41.9	44.0
R02910	359 ILLAWARRA ROAD MARRICKVILLE	RES	3.F	41	41	34	47.3	53.0	53.7	49.9	50.7	43.5	50.7	49.9	56.0	56.0	51.5	38.9	45.3	38.3	50.9	42.9	40.3	45.3	49.7	40.9	43.8	40.9	45.4	44.2	43.7	45.7
R02910	359 ILLAWARRA ROAD MARRICKVILLE	RES	4.F	41	41	34	45.5	52.3	52.9	49.2	50.0	41.7	50.0	49.2	55.2	55.2	50.7	39.0	44.1	36.5	50.3	43.0	39.1	44.8	49.5	41.0	42.3	40.8	44.3	44.3	43.5	45.6
R02911	12 LEOFRENE AVENUE MARRICKVILLE	RES	0.F	41	41	34	42.0	48.6	49.1	45.2	46.6	38.9	46.6	45.2	51.3	51.3	47.0	34.0	42.2	33	47.1	38.0	37.2	41.0	46.7	36.0	40.0	37.4	41.2	41.6	40.6	42.7
R02911	12 LEOFRENE AVENUE MARRICKVILLE	RES	1.F	41	41	34	46.8	52.9	53.5	49.8	50.8	43.4	50.8	49.8	55.9	55.9	51.4	38.7	45.7	37.8	51.1	42.7	40.7	45.3	50.1	40.7	44.0	41.2	45.4	44.9	44.1	46.1
R02912	11 LEOFRENE AVENUE

R02915	13 LEOFRENE AVENUE MARRICKVILLE	RES	0.F	41	41	34	45.2	51.0	51.6	47.5	48.6	40.2	48.6	47.5	53.6	53.6	49.2	37.4	43.2	36.2	49.0	41.4	38.2	43.5	48.6	39.4	41.0	39.7	43.0	43.1	42.6	44.6
R02915	13 LEOFRENE AVENUE MARRICKVILLE	RES	1.F	41	41	34	44.1	52.0	52.4	49.0	49.9	42.0	49.9	49.0	55.0	55.0	50.5	38.3	44.5	35.1	50.1	42.3	39.5	44.4	49.4	40.3	42.7	40.4	44.3	44.2	43.3	45.4
R02916	16 LEOFRENE AVENUE MARRICKVILLE	RES	0.F	41	41	34	38.6	49.5	49.7	46.5	47.7	39.7	47.7	46.5	52.5	52.5	48.1	35.5	43.0	29.6	48.0	39.5	38.0	41.9	47.5	37.5	40.9	38.4	42.1	42.7	41.5	43.6
R02916	16 LEOFRENE AVENUE MARRICKVILLE	RES	1.F	41	41	34	40.6	52.3	52.5	49.5	50.3	42.3	50.3	49.5	55.5	55.5	50.9	38.9	44.8	31.6	50.5	42.9	39.8	44.8	49.7	40.9	43.2	40.9	44.6	44.6	43.7	45.7
R02917	15 LEOFRENE AVENUE MARRICKVILLE	RES	0.F	41	41	34	37.1	44.1	44.6	40.9	42.3	34.8	42.3	40.9	46.9	46.9	42.6	29.2	38.1	28.1	42.7	33.2	33.1	36.5	42.3	31.2	35.9	33.0	37.0	37.4	36.2	38.3
R02917	15 LEOFRENE AVENUE MARRICKVILLE	RES	1.F	41	41	34	42.6	51.3	51.6	48.2	49.1	40.7	49.1	48.2	54.2	54.2	49.7	37.9	43.6	33.6	49.4	41.9	38.6	43.8	48.8	39.9	41.7	39.9	43.4	43.4	42.8	44.8
R02918	1 BYRNES STREET MARRICKVILLE	RES	0.F	41	41	34	43.7	51.0	51.5	47.8	48.7	40.3	48.7	47.8	53.9	53.9	49.4	37.7	43.1	34.7	49.0	41.7	38.0	43.5	48.5	39.7	41.1	39.6	43.0	43.1	42.4	44.5
R02919	18 LEOFRENE AV MARRICKVILLE	RES	0.F	41	41	34	44.2	51.0	51.5	47.8	48.6	40.4	48.6	47.8	53.8	53.8	49.3	37.5	42.9	35.2	48.9	41.5	37.9	43.5	48.2	39.5	41.1	39.4	43.0	43.0	42.2	44.3
R02919	18 LEOFRENE AV MARRICKVILLE	RES	1.F	41	41	34	48.0	52.8	53.6	49.6	50.3	42.8	50.3	49.6	55.7	55.7	51.1	39.1	44.4	39	50.6	43.1	39.4	45.2	49.4	41.1	42.9	40.7	44.9	44.2	43.4	45.4
R02920	3 BYRNES STREET MARRICKVILLE	RES	0.F	41	41	34	37.5	43.5	44.1	40.6	41.5	34.9	41.5	40.6	46.6	46.6	42.1	28.3	36.9	28.5	41.7	32.3	31.8	35.6	40.3	30.3	35.4	31.2	36.5	35.2	34.3	36.3
R02921	17 LEOFRENE AVENUE MARRICKVILLE	RES	0.F	41	41	34	42.3	52.0	52.3	49.1	49.9	41.6	49.9	49.1	55.1	55.1	50.5	38.7	44.3	33.3	50.1	42.7	39.3	44.5	49.5	40.7	42.5	40.6	44.2	44.2	43.5	45.5
R02921	17 LEOFRENE AVENUE MARRICKVILLE	RES	1.F	41	41	34	37.3	43.1	43.7	39.5	40.9	32.9	40.9	39.5	45.6	45.6	41.4	28.7	36.4	28.3	41.5	32.7	31.4	35.6	41.2	30.7	34.0	32.0	35.5	36.2	35.1	37.2
R02922	5 BYRNES STREET MARRICKVILLE	RES	0.F	41	41	34	44.9	51.2	51.8	48.0	48.8	40.7	48.8	48.0	54.1	54.1	49.5	37.8	43.0	35.9	49.1	41.8	37.9	43.7	48.3	39.8	41.2	39.5	43.2	43.1	42.3	44.3
R02922	5 BYRNES STREET MARRICKVILLE	RES	1.F	41	41	34	35.7	51.6	51.7	48.9	49.7	41.3	49.7	48.9	54.9	54.9	50.2	38.4	44.1	26.6	49.8	42.4	39.1	44.1	49.2	40.4	42.3	40.3	43.9	43.8	43.2	45.2
R02923	20 LEOFRENE AVENUE MARRICKVILLE	RES	0.F	41	41	34	45.6	51.1	51.8	47.9	48.6	41.0	48.6	47.9	54.0	54.0	49.4	37.4	42.9	36.6	48.9	41.4	37.8	43.5	47.9	39.4	41.3	39.1	43.2	42.7	41.9	43.9
R02923	20 LEOFRENE AVENUE MARRICKVILLE	RES	1.F	41	41	34	38.5	43.4	44.2	39.7	41.1	33.0	41.1	39.7	45.8	45.8	41.6	29.2	36.4	29.5	41.7	33.2	31.4	35.9	41.4	31.2	34.0	32.3	35.7	36.2	35.4	37.4
R02924	19 LEOFRENE AVENUE MARRICKVILLE	RES	0.F	41	41	34	40.2	51.0	51.2	48.0	48.9	40.4	48.9	48.0	54.1	54.1	49.5	37.7	43.3	31.2	49.1	41.7	38.3	43.5	48.5	39.7	41.4	39.7	43.1	43.3	42.5	44.5
R02924	19 LEOFRENE AVENUE MARRICKVILLE	RES	1.F	41	41	34	45.7	51.2	51.9	48.0	48.8	41.3	48.8	48.0	54.0	54.0	49.5	37.3	43.4	36.7	49.1	41.3	38.3	43.6	48.2	39.3	41.7	39.3	43.4	43.1	42.2	44.2
R02925	7 BYRNES STREET MARRICKVILLE	RES	0.F	41	41	34	48.5	53.1	53.9	49.4	50.6	42.5	50.6	49.4	55.5	55.5	51.2	39.1	45.5	39.5	51.2	43.1	40.5	45.6	50.8	41.1	43.2	41.7	45.2	45.6	44.8	46.8
R02926	22 LEOFRENE AVENUE MARRICKVILLE	RES	0.F	41	41	34	46.4	51.5	52.2	48.2	49.0	41.7	49.0	48.2	54.3	54.3	49.8	37.5	43.5	37.4	49.3	41.5	38.5	43.8	48.2	39.5	42.0	39.4	43.7	43.1	42.2	44.2
R02926	22 LEOFRENE AVENUE MARRICKVILLE	RES	1.F	41	41	34	48.5	53.5	54.3	50.0	51.1	42.7	51.1	50.0	56.1	56.1	51.7	39.9	45.6	39.5	51.6	43.9	40.6	46.1	51.1	41.9	43.4	42.2	45.5	45.7	45.1	47.1
R02927	9 BYRNES STREET MARRICKVILLE	RES	0.F	41	41	34	38.4	44.3	44.9	40.9	42.2	34.6	42.2	40.9	47.0	47.0	42.7	29.8	37.7	29.4	42.7	33.8	32.7	36.7	42.2	31.8	35.5	33.0	36.9	37.0	36.2	38.2
R02927	9 BYRNES STREET MARRICKVILLE	RES	1.F	41	41	34	40.9	47.8	48.3	44.5	45.8	37.9	45.8	44.5	50.6	50.6	46.2	33.6	41.1	31.9	46.2	37.6	36.1	40.3	45.8	35.6	38.9	36.7	40.3	40.5	39.8	41.8
R02928	21 LEOFRENE AVENUE MARRICKVILLE	RES	0.F	41	41	34	39.5	45.6	46.2	42.0	43.5	35.0	43.5	42.0	48.1	48.1	43.9	31.6	38.9	30.5	44.1	35.6	33.9	38.2	44.0	33.6	36.3	34.8	37.9	39.2	38.0	40.0
R02928	21 LEOFRENE AVENUE MARRICKVILLE	RES	1.F	41	41	34	38.3	43.7	44.4	40.2	41.6	33.7	41.6	40.2	46.3	46.3	42.0	29.4	37.0	29.3	42.1	33.4	31.9	36.2	41.7	31.4	34.7	32.6	36.2	36.7	35.7	37.7
R02929	11 BYRNES STREET MARRICKVILLE	RES	0.F	41	41	34	45.7	55.0	55.3	52.2	52.9	45.2	52.9	52.2	58.3	58.3	53.6	41.6	47.1	36.7	53.0	45.6	42.1	47.4	51.9	43.6	45.7	43.2	47.3	46.6	45.9	47.9
R02930	24 LEOFRENE AVENUE MARRICKVILLE	RES	0.F	41	41	34	46.0	54.8	55.1	52.0	52.6	44.9	52.6	52.0	58.0	58.0	53.3	41.3	46.8	37	52.7	45.3	41.8	47.1	51.6	43.3	45.4	42.9	47.0	46.3	45.6	47.6
R02930	24 LEOFRENE AVENUE MARRICKVILLE	RES	1.F	41	41	34	38.2	43.9	44.5	40.3	41.6	33.3	41.6	40.3	46.4	46.4	42.1	29.9	36.9	29.2	42.2	33.9	31.8	36.4	42.0	31.9	34.4	32.8	36.1	37.0	35.9	38.0
R02931	23 LEOFRENE AVENUE MARRICKVILLE	RES	0.F	41	41	34	38.4	44.3	44.9	40.8	41.9	33.7	41.9	40.8	46.9	46.9	42.5	30.5	36.7	29.4	42.4	34.5	31.7	36.8	41.9	32.5	34.5	33.0	36.4	36.7	35.9	38.0
R02931	23 LEOFRENE AVENUE MARRICKVILLE	RES	1.F	41	41	34	41.3	49.5	49.8	46.3	47.2	38.3	47.2	46.3	52.3	52.3	47.8	36.4	41.3	32.3	47.5	40.4	36.3	42.1	47.1	38.4	39.2	38.2	41.3	41.6	41.1	43.1
R02932	13 BYRNES STREET MARRICKVILLE	RES	0.F	41	41	34	45.5	51.2	51.8	47.6	48.9	40.5	48.9	47.6	53.7	53.7	49.4	37.3	43.9	36.5	49.4	41.3	38.9	43.7	49.1	39.3	41.5	40.1	43.3	44.2	43.1	45.2
R02933	26 LEOFRENE AVENUE MARRICKVILLE	RES	0.F	55	55	55	36.0	43.0	43.5	39.3	40.9	32.1	40.9	39.3	45.4	45.4	41.2	29.0	36.4	27	41.6	33.0	31.4	35.6	41.6	31.0	33.7	32.4	35.3	36.6	35.6	37.6
R02934	25 LEOFRENE AVENUE MARRICKVILLE	RES	0.F	55	55	55	38.0	47.2	47.5	43.9	45.1	36.3	45.1	43.9	50.0	50.0	45.5	33.7	40.1	29	45.5	37.7	35.1	39.8	45.4	35.7	37.7	36.3	39.4	40.0	39.3	41.4
R02934	25 LEOFRENE AVENUE MARRICKVILLE	RES	1.F	55	55	55	45.7	49.5	50.5	46.0	46.9	39.7	46.9	46.0	52.1	52.1	47.7	35.2	41.6	36.7	47.3	39.2	36.5	41.8	46.3	37.2	39.8	37.4	41.7	40.7	40.3	42.3
R02935	15 BYRNES STREET MARRICKVILLE	RES	0.F	41	41	34	43.7	50.3	50.8	47.2	47.9	40.0	47.9	47.2	53.2	53.2	48.7	36.8	42.0	34.7	48.1	40.8	37.0	42.7	47.1	38.8	40.4	38.4	42.3	41.8	41.1	43.1
R02936	28 LEOFRENE AVENUE MARRICKVILLE	RES	0.F	41	41	34	33.9	40.7	41.2	37.3	38.6	30.2	38.6	37.3	43.4	43.4	39.0	26.8	33.8	24.9	39.1	30.8	28.8	33.3	38.8	28.8	31.4	29.7	33.0	33.8	32.8	34.8
R02936	28 LEOFRENE AVENUE MARRICKVILLE	RES	1.F	41	41	34	38.4	50.5	50.7	47.9	48.6	41.2	48.6	47.9	53.9	53.9	49.2	36.7	43.2	29.3	48.6	40.7	38.1	42.8	47.4	38.7	41.9	38.6	43.1	42.1	41.3	43.4
R02937	41 O'HARA STREET MARRICKVILLE	RES	0.F	41	41	34	41.0	51.4	51.6	48.6	49.4	41.7	49.4	48.6	54.7	54.7	50.0	37.8	43.9	32	49.4	41.8	38.9	43.7	48.5	39.8	42.4	39.6	43.8	43.1	42.5	44.5
R02938	22 CENTRAL AVENUE MARRICKVILLE	RES	0.F	41	41	34	44.6	49.9	50.6	46.7	47.4	40.0	47.4	46.7	52.8	52.8	48.2	36.1	41.6	35.6	47.6	40.1	36.6	42.2	46.5	38.1	40.2	37.7	42.0	41.2	40.5	42.5
R02939	27 LEOFRENE AVENUE MARRICKVILLE	RES	0.F	41	41	34	43.2	52.4	52.7	49.7	50.5	43.7	50.5	49.7	55.7	55.7	51.1	37.7	45.7	34.2	50.6	41.7	40.7	44.5	49.3	39.7	44.3	40.3	45.3	44.2	43.2	45.3
R02939	27 LEOFRENE AVENUE MARRICKVILLE	RES	1.F	41	41	34	43.6	49.4	50.1	46.3	47.0	39.3	47.0	46.3	52.3	52.3	47.8	35.7	41.3	34.6	47.3	39.7	36.3	41.8	46.3	37.7	39.7	37.5	41.6	41.1	40.3	42.3
R02940	20 CENTRAL AVENUE MARRICKVILLE	RES	0.F	41	41	34	44.8	49.9	50.7	46.7	47.4	39.9	47.4	46.7	52.8	52.8	48.3	36.2	41.7	35.8	47.7	40.2	36.7	42.3	46.6	38.2	40.1	37.9	42.1	41.4	40.6	42.7
R02941	18 CENTRAL AVENUE MARRICKVILLE	RES	0.F	41	41	34	43.5	51.7	52.1	48.6	49.6	41.6	49.6	48.6	54.6	54.6	50.1	37.9	44.5	34.5	49.9	41.9	39.5	44.1	49.4	39.9	42.5	40.4	44.0	44.4	43.3	45.4
R02942	29 LEOFRENE AVENUE MARRICKVILLE	RES	0.F	41	41	34	45.4	52.9	53.4	50.1	50.9	43.9	50.9	50.1	56.1	56.2	51.6	38.5	45.9	36.4	51.1	42.5	40.9	45.1	49.8	40.5	44.5	40.9	45.7	44.8	43.8	45.9
R02942	29 LEOFRENE AVENUE MARRICKVILLE	RES	1.F	41	41	34	45.1	49.6	50.5	46.3	47.1	39.6	47.1	46.3	52.3	52.3	47.9	35.7	41.5	36.1	47.5	39.7	36.5	42.0	46.5	37.7	39.8	37.7	41.8	41.3	40.5	42.6
R02943	41 O'HARA STREET MARRICKVILLE	RES	0.F	41	41	34	45.4	49.2	50.2	45.6	46.7	39.2	46.7	45.6	51.7	51.7	47.4	35.0	41.5	36.4	47.2	39.0	36.5	41.7	46.4	37.0	39.5	37.4	41.4	41.4	40.4	42.4
R02943	41 O'HARA STREET MARRICKVILLE	RES	1.F	55	55	55	36.3	41.3	42.1	37.7	39.0	30.6	39.0	37.7	43.8	43.8	39.5	27.5	33.9	27.3	39.5	31.5	28.9	33.9	39.2	29.5	31.5	30.2	33.4	34.1	33.2	35.2
R02944	5 RIVERDALE AVENUE MARRICKVILLE	RES	0.F	41	41	34	43.4	48.3	49.1	44.8	45.8	37.7	45.8	44.8	50.8	50.8	46.5	34.5	40.5	34.4	46.3	38.5	35.5	40.8	45.8	36.5	38.3	36.8	40.3	40.7	39.8	41.8
R02945	35 O'HARA STREET MARRICKVILLE	RES	0.F	41	41	34	43.2	48.1	48.9	44.6	45.6	37.7	45.6	44.6	50.7	50.7	46.3	34.3	40.2	34.2	46.0	38.3	35.1	40.6	45.4	36.3	38.1	36.5	40.2	40.2	39.4	41.4
R02946	31 LEOFRENE AVENUE MARRICKVILLE	RES	0.F	41	41	34	45.6	49.2	50.3	45.7	46.6	39.2	46.6	45.7	51.8	51.8	47.4	35.2	41.0	36.6	47.0	39.2	36.0	41.7	46.0	37.2	39.2	37.2	41.3	41.0	40.0	42.0
R02946	31 LEOFRENE AVENUE MARRICKVILLE	RES	1.F	41	41	34	41.6	48.3	48.9	45.3	46.0	38.0	46.0	45.3	51.3	51.3	46.7	34.9	40.2	32.6	46.2	38.9	35.1	40.8	45.3	36.9	38.5	36.6	40.4	40.0	39.3	41.4
R02947	7 RIVERDALE AVENUE MARRICKVILLE	RES	0.F	41	41	34	34.8	39.9	40.6	36.4	37.5	29.5	37.5	36.4	42.4	42.4	38.1	25.9	32.5	25.8	38.1	29.9	27.5	32.4	37.6	27.9	30.3	28.5	32.1	32.4	31.6	33.6
R02947	7 RIVERDALE AVENUE MARRICKVILLE	RES	1.F	41	41	34	42.6	47.3	48.1	43.8	44.8	36.6	44.8	43.8	49.9	49.9	45.5	33.8	39.1	33.6	45.2	37.8	34.0	39.9	44.6	35.8	37.0	35.8	39.2	39.3	38.6	40.6
R02948	33 O'HARA STREET MARRICKVILLE	RES	0.F	41	41	34	45.6	48.9	49.9	45.3	46.1	38.9	46.1	45.3	51.4	51.4	47.0	34.8	40.4	36.6	46.5	38.8	35.3	41.2	45.4	36.8	38.7	36.6	40.9	40.2	39.4	41.4
R02949	31 O'HARA STREET MARRICKVILLE	RES	0.F	41	41	34	35.3	40.9	41.6	37.5	38.5	30.0	38.5	37.5	43.6	43.6	39.2	27.6	32.7	26.3	38.9	31.6	27.7	33.5	38.3	29.6	30.6	29.5	32.8	32.8	32.3	34.4
R02950	9 RIVERDALE AVENUE MARRICKVILLE	RES	0.F	41	41	34	41.0	47.8	48.3	44.6	45.4	36.9	45.4	44.6	50.6	50.6	46.1	34.5	39.5	32	45.7	38.5	34.5	40.3	45.1	36.5	37.6	36.3	39.7	39.8	39.1	41.1
R02951	29 O'HARA STREET MARRICKVILLE	RES	0.F	41	41	34	35.5	46.5	46.7	43.9	44.7	37.7	44.7	43.9	49.9	49.9	45.3	32.0	40.0	26.5	44.8	36.0	35.0	38.7	43.7	34.0	38.5	34.6	39.5	38.8	37.7	39.7
R02951	29 O'HARA STREET MARRICKVILLE	RES	1.F	41	41	34	38.3	51.7	51.8	49.1	49.9	42.5	49.9	49.1	55.1	55.1	50.4	37.7	44.8	29.3	49.9	41.7	39.8	43.9	48.9	39.7	43.3	40.0	44.4	44.1	42.9	44.9
R02952	27 O'HARA STREET MARRICKVILLE	RES	0.F	41	41	34	42.0	48.6	49.2	45.4	46.2	38.0	46.2	45.4	51.5	51.5	46.9	35.3	40.4	33	46.5	39.3	35.3	41.1	45.8	37.3	38.5	37.0	40.6	40.4	39.8	41.8
R02953	11 RIVERDALE AVENUE MARRICKVILLE	RES	0.F	41	41	34	41.5	47.3	47.9	44.0	44.8	36.5	44.8	44.0	50.0	50.1	45.6	34.0	38.9	32.5	45.2	38.0	33.9	39.9	44.5	36.0	37.0	35.7	39.2	39.2	38.5	40.6
R02954	25 O'HARA STREET MARRICKVILLE	RES	0.F	41	41	34	45.9	49.7	50.7	46.2	46.9	39.5	46.9	46.2	52.3	52.3	47.8	35.8	41.1	36.9	47.4	39.8	36.0	42.1	46.3	37.8	39.4	37.5	41.6	40.9	40.3	42.3
R02955	13 RIVERDALE AVENUE MARRICKVILLE	RES	0.F	41	41	34	31.3	36.7	37.4	33.7	34.5	27.8	34.5	33.7	39.8	39.8	35.3	22.1	29.6	22.3	34.8	26.1	24.5	28.9	33.4	24.1	28.1	24.4	29.5	28.3	27.4	29.4
R02956	15 RIVERDALE AVENUE MARRICKVILLE	RES	0.F	41	41	34	35.5	44.1	44.4	41.0	41.9	33.6	41.9	41.0	47.0	47.0	42.5	30.6	36.5	26.5	42.2	34.6	31.5	36.6	41.7	32.6	34.6	32.8	36.3	36.5	35.7	37.7
R02957	17 CHARLOTTE AVENUE MARRICKVILLE	RES	0.F	41	41	34	35.5	40.3	41.1	36.5	37.8	29.1	37.8	36.5	42.6	42.6	38.4	26.6	32.6	26.5	38.4	30.6	27.6	32.9	38.2	28.6	30.0	29.2	32.2	33.0	32.2	34.2
R02957	17 CHARLOTTE AVENUE MARRICKVILLE	RES	1.F	41	41	34	39.2	44.4	45.1	40.8	42.1	33.5	42.1	40.8	46.8	46.8	42.6	30.7	37.0	30.2	42.6	34.7	32.0	37.0	42.4	32.7	34.5	33.3	36.5	37.2	36.4	38.4
R02958	17 RIVERDALE AVENUE MARRICKVILLE	RES	0.F	41	41	34	32.0	37.7	38.4	34.2	35.2	26.5	35.2	34.2	40.3	40.3	35.9	24.3	29.6	23	35.7	28.3	24.6	30.3	35.3	26.3	27.3	26.4	29.6	30.1	29.3	31.4
R02959	15 CHARLOTTE AVENUE MARRICKVILLE	RES	0.F	41	41	34	35.1	47.5	47.7	44.8	45.5	37.2	45.5	44.8	50.8	50.8	46.1	34.3	39.7	26	45.6	38.3	34.7	40.0	44.8	36.3	38.1	36.0	39.7	39.4	38.8	40.8
R02959	15 CHARLOTTE AVENUE MARRICKVILLE	RES	1.F	41	41	34	37.7	51.6	51.7	48.7	49.5	40.4	49.5	48.7	54.7	54.7	50.0	38.7	43.5	28.6	49.7	42.7	38.5	44.2	49.2	40.7	41.6	40.5	43.5	44.2	43.2	45.3
R02960	34 O'HARA STREET MARRICKVILLE	RES	0.F	41	41	34	38.0	45.1	45.6	42.0	42.8	34.4	42.8	42.0	48.0	48.0	43.5	31.8	37.0	29	43.1	35.8	31.9	37.7	42.4	33.8	35.1	33.6	37.1	37.0	36.4	38.4
R02961	13 CHARLOTTE AVENUE MARRICKVILLE	RES	0.F	41	41	34	41.5	48.1	48.7	45.0	45.7	37.6	45.7	45.0	51.1	51.1	46.5	34.8	39.7	32.5	45.9	38.8	34.6	40.6	45.1	36.8	38.0	36.4	40.1	39.4	39.1	41.1
R02962	19 RIVERDALE AVENUE MARRICKVILLE	RES	0.F	41	41	34	36.0	39.4	40.4	35.6	36.7	29.3	36.7	35.6	41.7	41.7	37.5	25.0	31.7	27	37.3	29.0	26.6	31.8	36.6	27.0	29.6	27.6	31.6	31.4	30.6	32.6
R02963	21 RIVERDALE AVENUE MARRICKVILLE	RES	0.F	41	41	34	41.6	51.5	51.7	48.6	49.3	41.2	49.3	48.6	54.7	54.7	50.0	38.2	43.5	32.6	49.4	42.2	38.5	43.9	48.6	40.2	41.9	39.8	43.6	43.2	42.6	44.6
R02964	32 O'HARA STREET MARRICKVILLE	RES	0.F	41	41	34	44.3	52.2	52.6	49.2	49.9	41.9	49.9	49.2	55.3	55.3	50.6	38.8	44.0	35.3	50.1	42.8	39.0	44.6	49.2	40.8	42.5	40.4	44.3	43.8	43.2	45.2
R02965	11 CHARLOTTE AVENUE MARRICKVILLE	RES	0.F	41	41	34	39.5	45.4	46.0	42.0	43.0	34.5	43.0	42.0	48.1	48.1	43.6	31.9	37.5	30.5	43.4	35.9	32.5	38.0	43.0	33.9	35.3	34.1	37.4	37.7	37.0	39.0
R02965	11 CHARLOTTE AVENUE MARRICKVILLE	RES	1.F	41	41	34	43.7	47.7	48.6	44.2	45.0	37.5	45.0	44.2	50.3	50.3	45.9	33.8	39.2	34.7	45.4	37.8	34.1	40.1	44.3	35.8	37.5	35.6	39.7	39.0	38.3	40.3
R02966	30 O'HARA STREET MARRICKVILLE	RES	0.F	41	41	34	34.3	38.8	39.6	35.3	36.4	28.8	36.4	35.3	41.4	41.4	37.1	24.6	31.4	25.3	36.9	28.6	26.3	31.2	36.1	26.6	29.3	27.1	31.1	31.0	30.1	32.1
R02967	28 O'HARA STREET MARRICKVILLE	RES	0.F	41	41	34	38.3	44.4	45.0	41.1	42.1	33.5	42.1	41.1	47.1	47.1	42.7	31.0	36.6	29.3	42.5	35.0	31.5	37.0	42.1	33.0	34.3	33.2	36.4	36

R02973	18 O'HARA STREET MARRICKVILLE	RES	0.F	41	41	34	32.6	38.1	38.8	34.9	35.8	28.2	35.8	34.9	41.0	41.0	36.5	24.2	30.4	23.6	36.1	28.2	25.4	30.5	35.2	26.2	28.6	26.3	30.4	29.7	29.2	31.2
R02974	5 CHARLOTTE AVENUE MARRICKVILLE	RES	0.F	41	41	34	35.0	40.8	41.4	37.3	38.3	29.5	38.3	37.3	43.4	43.4	39.0	27.5	32.7	26	38.8	31.5	27.6	33.5	38.4	29.5	30.3	29.5	32.6	32.9	32.4	34.5
R02975	16 O'HARA STREET MARRICKVILLE	RES	0.F	41	41	34	31.9	37.2	37.9	33.7	34.8	26.5	34.8	33.7	39.8	39.8	35.4	23.6	29.3	22.9	35.2	27.6	24.3	29.8	34.7	25.6	27.2	25.8	29.2	29.3	28.7	30.7
R02976	1 CHARLOTTE AVENUE MARRICKVILLE	RES	0.F	41	41	34	35.5	40.7	41.4	36.9	38.3	29.4	38.3	36.9	43.0	43.0	38.8	27.0	33.3	26.5	38.9	31.0	28.2	33.3	38.8	29.0	30.6	29.8	32.6	33.7	32.8	34.8
R02977	1 HARRIETT STREET MARRICKVILLE	RES	0.F	41	41	34	30.7	35.1	36.0	31.7	32.6	25.0	32.6	31.7	37.8	37.8	33.4	21.2	27.2	21.7	33.1	25.2	22.2	27.6	32.3	23.2	25.3	23.4	27.3	26.9	26.3	28.3
R02977	1 HARRIETT STREET MARRICKVILLE	RES	1.F	41	41	34	34.4	40.0	40.7	36.5	37.5	28.9	37.5	36.5	42.6	42.6	38.2	26.7	31.8	25.4	38.0	30.7	26.8	32.6	37.6	28.7	29.6	28.7	31.9	32.2	31.5	33.6
R02978	19 CAVEY STREET MARRICKVILLE	RES	0.F	41	41	34	37.6	44.5	45.0	41.1	42.0	32.8	42.0	41.1	47.1	47.1	42.7	31.4	36.1	28.6	42.4	35.4	31.0	37.1	42.1	33.4	33.8	33.3	36.1	36.7	36.1	38.2
R02979	15 CAVEY STREET MARRICKVILLE	RES	0.F	41	41	34	34.0	38.3	39.2	34.8	35.7	27.9	35.7	34.8	40.9	40.9	36.5	24.6	29.9	25	36.1	28.6	24.9	30.8	35.3	26.6	28.1	26.4	30.3	29.9	29.2	31.3
R02980	3 HARRIETT STREET MARRICKVILLE	RES	0.F	41	41	34	33.0	40.1	40.6	37.0	37.9	29.7	37.9	37.0	43.0	43.0	38.5	26.6	32.4	24	38.2	30.6	27.4	32.6	37.6	28.6	30.5	28.7	32.3	32.4	31.6	33.6
R02981	13 CAVEY STREET MARRICKVILLE	RES	0.F	41	41	34	33.2	37.4	38.3	33.9	34.7	27.0	34.7	33.9	40.0	40.0	35.6	23.7	28.9	24.2	35.2	27.7	23.9	29.9	34.2	25.7	27.1	25.4	29.4	28.9	28.2	30.3
R02982	5 HARRIETT STREET MARRICKVILLE	RES	0.F	41	41	34	39.1	44.5	45.2	41.1	42.0	33.6	42.0	41.1	47.2	47.2	42.7	31.2	36.2	30.1	42.5	35.2	31.2	37.1	41.9	33.2	34.1	33.1	36.4	36.5	35.9	37.9
R02983	2 MYRTLE STREET MARRICKVILLE	RES	0.F	41	41	34	35.1	40.5	41.2	37.0	37.9	29.4	37.9	37.0	43.0	43.1	38.6	27.1	32.2	26.1	38.4	31.1	27.2	33.1	37.9	29.1	30.0	29.0	32.3	32.6	31.9	33.9
R02983	2 MYRTLE STREET MARRICKVILLE	RES	1.F	41	41	34	34.4	41.8	42.2	38.6	39.5	31.1	39.5	38.6	44.7	44.7	40.1	28.5	33.7	25.4	39.7	32.5	28.7	34.3	39.1	30.5	31.8	30.3	33.8	33.7	33.1	35.1
R02984	13 CAVEY STREET MARRICKVILLE	RES	0.F	41	41	34	36.4	45.9	46.1	42.9	43.7	35.3	43.7	42.9	48.9	48.9	44.3	32.7	37.9	27.3	43.9	36.7	32.8	38.4	43.2	34.7	36.1	34.4	37.9	37.8	37.2	39.2
R02984	13 CAVEY STREET MARRICKVILLE	RES	1.F	41	41	34	34.4	38.1	39.1	34.2	35.4	27.4	35.4	34.2	40.3	40.3	36.1	24.1	30.2	25.4	36.1	28.1	25.2	30.6	35.6	26.1	27.9	26.6	30.1	30.3	29.6	31.6
R02985	7 HARRIETT STREET MARRICKVILLE	RES	0.F	41	41	34	31.1	39.2	39.6	36.1	37.0	28.9	37.0	36.1	42.1	42.1	37.6	25.5	31.7	22.1	37.3	29.5	26.7	31.6	36.7	27.5	29.8	27.8	31.4	31.4	30.7	32.7
R02986	6 MYRTLE STREET MARRICKVILLE	RES	0.F	41	41	34	33.3	37.8	38.6	34.1	35.3	27.0	35.3	34.1	40.1	40.1	35.9	23.9	30.2	24.3	35.9	27.9	25.1	30.3	35.5	25.9	27.8	26.5	29.8	30.3	29.5	31.5
R02986	6 MYRTLE STREET MARRICKVILLE	RES	1.F	41	41	34	31.7	36.7	37.5	33.3	34.2	26.2	34.2	33.3	39.4	39.4	34.9	23.1	28.5	22.7	34.6	27.1	23.5	29.2	33.9	25.1	26.6	25.0	28.7	28.3	27.8	29.9
R02987	9 HARRIETT STREET MARRICKVILLE	RES	0.F	41	41	34	33.0	37.4	38.3	33.7	35.0	27.0	35.0	33.7	39.8	39.8	35.6	23.2	30.3	24	35.7	27.2	25.2	30.0	35.3	25.2	27.8	26.2	29.7	30.5	29.3	31.4
R02987	9 HARRIETT STREET MARRICKVILLE	RES	1.F	41	41	34	35.1	40.8	41.4	37.1	38.4	29.2	38.4	37.1	43.2	43.2	38.9	27.3	33.0	26.1	38.9	31.3	28.0	33.4	38.8	29.3	30.4	29.8	32.6	33.5	32.8	34.8
R02988	20 CAVEY STREET MARRICKVILLE	RES	0.F	41	41	34	32.5	37.8	38.5	34.5	35.4	27.5	35.4	34.5	40.5	40.5	36.1	24.0	29.9	23.5	35.7	28.0	24.9	30.2	35.0	26.0	28.0	26.1	29.9	29.4	29.0	31.0
R02989	8 MYRTLE STREET MARRICKVILLE	RES	0.F	41	41	34	36.7	44.5	44.9	41.3	42.2	33.6	42.2	41.3	47.3	47.3	42.8	31.2	36.6	27.7	42.6	35.2	31.6	37.1	42.1	33.2	34.5	33.2	36.5	36.3	36.1	38.1
R02990	11 HARRIETT STREET MARRICKVILLE	RES	0.F	41	41	34	33.7	42.9	43.2	39.7	40.7	32.0	40.7	39.7	45.8	45.8	41.2	29.6	35.2	24.7	41.0	33.6	30.2	35.4	40.6	31.6	33.1	31.7	34.9	35.3	34.6	36.6
R02991	10 MYRTLE STREET MARRICKVILLE	RES	0.F	41	41	34	36.3	47.0	47.2	44.1	44.9	36.6	44.9	44.1	50.2	50.2	45.5	33.8	39.1	27.2	45.0	37.8	34.1	39.5	44.3	35.8	37.5	35.5	39.1	39.0	38.3	40.3
R02991	10 MYRTLE STREET MARRICKVILLE	RES	1.F	41	41	34	32.5	36.5	37.4	32.7	33.9	25.8	33.9	32.7	38.8	38.8	34.5	22.6	28.6	23.5	34.5	26.6	23.5	29.0	34.0	24.6	26.3	25.0	28.4	28.9	28.0	30.0
R02991	10 MYRTLE STREET MARRICKVILLE	RES	2.F	41	41	34	34.7	40.6	41.2	37.0	38.2	29.1	38.2	37.0	43.0	43.0	38.7	27.2	33.0	25.7	38.8	31.2	28.0	33.3	38.7	29.2	30.3	29.7	32.4	33.5	32.7	34.7
R02992	16 CAVEY STREET MARRICKVILLE	RES	0.F	41	41	34	33.2	41.9	42.2	38.8	39.8	31.8	39.8	38.8	44.8	44.8	40.3	28.1	34.7	24.2	40.1	32.1	29.7	34.3	39.5	30.1	32.8	30.5	34.2	34.2	33.5	35.5
R02993	14 CAVEY STREET MARRICKVILLE	RES	0.F	41	41	34	37.1	46.3	46.6	43.4	44.2	36.1	44.2	43.4	49.4	49.4	44.8	32.9	38.6	28.1	44.4	36.9	33.6	38.8	43.7	34.9	36.9	34.8	38.5	38.2	37.7	39.7
R02993	14 CAVEY STREET MARRICKVILLE	RES	1.F	41	41	34	35.9	41.1	41.8	37.6	38.6	30.1	38.6	37.6	43.7	43.7	39.3	27.6	32.9	26.9	39.0	31.6	27.9	33.7	38.5	29.6	30.7	29.7	33.0	33.2	32.5	34.6
R02994	12 CAVEY STREET MARRICKVILLE	RES	0.F	41	41	34	38.7	44.6	45.2	41.2	42.2	33.5	42.2	41.2	47.2	47.2	42.8	31.3	36.5	29.7	42.6	35.3	31.5	37.2	42.2	33.3	34.3	33.3	36.5	36.8	36.2	38.2
R02994	12 CAVEY STREET MARRICKVILLE	RES	1.F	41	41	34	32.3	36.5	37.4	32.7	33.9	25.6	33.9	32.7	38.8	38.8	34.5	22.7	28.5	23.3	34.5	26.7	23.5	29.0	34.0	24.7	26.2	25.0	28.4	28.8	28.0	30.0
R02995	15 HARRIETT STREET MARRICKVILLE	RES	0.F	41	41	34	34.6	40.6	41.2	37.0	38.3	29.0	38.3	37.0	43.0	43.0	38.7	27.3	33.0	25.6	38.9	31.3	28.0	33.3	38.8	29.3	30.3	29.8	32.4	33.6	32.8	34.8
R02996	12 MYRTLE STREET MARRICKVILLE	RES	0.F	41	41	34	34.9	45.8	46.0	42.9	43.7	35.4	43.7	42.9	48.9	48.9	44.3	32.5	37.9	25.8	43.8	36.5	32.9	38.2	43.1	34.5	36.2	34.3	37.9	37.7	37.0	39.1
R02997	10 CAVEY STREET MARRICKVILLE	RES	0.F	41	41	34	31.5	36.0	36.9	32.3	33.6	25.3	33.6	32.3	38.4	38.4	34.1	22.1	28.5	22.5	34.1	26.1	23.4	28.6	33.8	24.1	26.1	24.7	28.1	28.7	27.8	29.8
R02998	17 HARRIETT STREET MARRICKVILLE	RES	0.F	41	41	34	39.4	45.4	46.0	42.1	43.0	34.5	43.0	42.1	48.1	48.1	43.7	32.1	37.1	30.4	43.3	36.1	32.1	38.0	42.7	34.1	35.1	33.9	37.3	37.3	36.7	38.7
R02999	8 CAVEY STREET MARRICKVILLE	RES	0.F	41	41	34	41.6	46.4	47.2	43.0	43.8	36.0	43.8	43.0	49.1	49.1	44.6	32.8	37.8	32.6	44.1	36.8	32.8	38.8	43.2	34.8	36.1	34.4	38.3	37.7	37.1	39.2
R03000	1 MYRTLE STREET MARRICKVILLE	RES	0.F	41	41	34	32.3	36.3	37.2	32.5	33.7	25.6	33.7	32.5	38.6	38.6	34.4	22.4	28.5	23.3	34.3	26.4	23.4	28.8	33.8	24.4	26.2	24.8	28.3	28.7	27.8	29.8
R03000	1 MYRTLE STREET MARRICKVILLE	RES	1.F	41	41	34	34.6	40.7	41.3	37.1	38.3	29.1	38.3	37.1	43.1	43.1	38.8	27.3	33.1	25.6	38.9	31.3	28.0	33.4	38.9	29.3	30.4	29.9	32.5	33.5	32.9	34.9
R03001	19 HARRIETT STREET MARRICKVILLE	RES	0.F	41	41	34	31.9	37.4	38.1	34.1	34.9	27.0	34.9	34.1	40.2	40.2	35.7	23.8	29.2	22.9	35.3	27.8	24.2	29.9	34.4	25.8	27.4	25.6	29.4	29.1	28.4	30.5
R03002	14 MYRTLE STREET MARRICKVILLE	RES	0.F	41	41	34	33.9	39.1	39.8	35.5	36.5	28.0	36.5	35.5	41.6	41.6	37.2	25.6	30.9	24.9	37.0	29.6	25.8	31.7	36.6	27.6	28.6	27.7	30.9	31.2	30.6	32.6
R03002	14 MYRTLE STREET MARRICKVILLE	RES	1.F	41	41	34	32.8	37.6	38.4	34.1	35.2	27.5	35.2	34.1	40.2	40.2	35.8	23.5	30.2	23.8	35.7	27.5	25.1	30.0	35.0	25.5	28.1	26.0	29.9	29.9	29.0	31.0
R03003	6 CAVEY STREET MARRICKVILLE	RES	0.F	41	41	34	34.9	41.2	41.8	37.5	38.9	29.5	38.9	37.5	43.6	43.6	39.3	27.8	33.7	25.9	39.5	31.8	28.7	33.9	39.4	29.8	30.9	30.4	33.0	34.2	33.4	35.5
R03004	26 QUEEN STREET MARRICKVILLE	RES	0.F	41	41	34	32.9	38.2	38.9	34.5	35.8	26.9	35.8	34.5	40.6	40.6	36.3	24.7	30.6	23.9	36.4	28.7	25.5	30.9	36.3	26.7	27.9	27.2	30.1	31.1	30.2	32.3
R03004	26 QUEEN STREET MARRICKVILLE	RES	1.F	41	41	34	34.9	44.1	44.4	40.9	41.9	32.6	41.9	40.9	46.9	46.9	42.4	31.0	36.3	25.9	42.3	35.0	31.3	36.8	42.1	33.0	33.9	33.2	35.9	36.7	36.1	38.1
R03005	21 HARRIETT STREET MARRICKVILLE	RES	0.F	41	41	34	31.5	37.3	37.9	34.0	34.9	26.9	34.9	34.0	40.1	40.1	35.6	23.7	29.2	22.5	35.2	27.7	24.2	29.8	34.4	25.7	27.4	25.6	29.3	29.1	28.4	30.5
R03006	24 QUEEN STREET MARRICKVILLE	RES	0.F	41	41	34	30.1	32.8	34.1	29.0	29.9	22.3	29.9	29.0	35.1	35.1	30.8	18.9	24.1	21.1	30.5	22.9	19.0	25.3	29.6	20.9	22.1	20.7	24.7	24.1	23.6	25.6
R03006	24 QUEEN STREET MARRICKVILLE	RES	1.F	38	38	33	34.3	40.6	41.1	37.2	38.1	29.5	38.1	37.2	43.3	43.3	38.8	27.3	32.3	25.3	38.5	31.3	27.3	33.2	38.0	29.3	30.2	29.2	32.4	32.6	32.0	34.0
R03007	4 CAVEY STREET MARRICKVILLE	RES	0.F	41	41	34	41.5	47.3	47.9	43.5	44.9	35.7	44.9	43.5	49.6	49.6	45.4	33.8	39.7	32.5	45.5	37.8	34.7	39.9	45.4	35.8	37.0	36.4	39.1	40.1	39.4	41.5
R03008	16 MYRTLE STREET MARRICKVILLE	RES	0.F	38	38	33	35.3	41.0	41.7	37.6	38.6	30.0	38.6	37.6	43.7	43.7	39.2	27.7	32.9	26.3	39.0	31.7	27.8	33.6	38.5	29.7	30.7	29.7	32.9	33.1	32.5	34.5
R03008	16 MYRTLE STREET MARRICKVILLE	RES	1.F	41	41	34	31.1	38.4	38.9	35.3	36.1	27.7	36.1	35.3	41.3	41.3	36.8	25.1	30.2	22.1	36.3	29.1	25.2	30.9	35.7	27.1	28.4	26.9	30.4	30.2	29.6	31.7
R03009	23 HARRIETT STREET MARRICKVILLE	RES	0.F	41	41	34	34.2	45.2	45.4	42.3	43.0	34.4	43.0	42.3	48.3	48.3	43.7	32.1	37.1	25.1	43.2	36.1	32.1	37.7	42.6	34.1	35.3	33.8	37.2	37.0	36.6	38.6
R03009	23 HARRIETT STREET MARRICKVILLE	RES	1.F	41	41	34	32.3	40.1	40.5	37.0	37.8	29.4	37.8	37.0	43.0	43.0	38.5	26.9	32.0	23.3	38.1	30.9	26.9	32.6	37.4	28.9	30.1	28.6	32.1	31.9	31.4	33.4
R03010	22 QUEEN STREET MARRICKVILLE	RES	0.F	41	41	34	34.9	45.8	46.0	42.9	43.6	35.1	43.6	42.9	48.9	48.9	44.2	32.7	37.7	25.8	43.8	36.7	32.7	38.3	43.1	34.7	36.0	34.3	37.8	37.6	37.1	39.1
R03011	20 QUEEN STREET MARRICKVILLE	RES	0.F	38	38	33	33.1	38.5	39.2	35.0	36.0	27.4	36.0	35.0	41.1	41.1	36.7	25.1	30.2	24.1	36.4	29.1	25.2	31.1	36.0	27.1	28.0	27.1	30.3	30.6	30.0	32.0
R03011	20 QUEEN STREET MARRICKVILLE	RES	1.F	38	38	33	35.6	40.5	41.3	36.9	38.0	29.4	38.0	36.9	42.9	42.9	38.6	26.9	32.5	26.6	38.5	30.9	27.5	33.1	38.1	28.9	30.1	29.2	32.4	32.8	32.1	34.2
R03012	35 QUEEN STREET MARRICKVILLE	RES	0.F	38	38	33	40.1	45.0	45.8	41.6	42.5	34.2	42.5	41.6	47.6	47.6	43.2	31.5	36.7	31.1	42.9	35.5	31.6	37.6	42.2	33.5	34.6	33.4	36.9	36.9	36.2	38.3
R03013	18 MYRTLE STREET MARRICKVILLE	RES	0.F	38	38	33	32.8	37.3	38.2	33.8	34.7	26.7	34.7	33.8	39.9	39.9	35.5	23.6	29.1	23.8	35.2	27.6	24.1	29.8	34.5	25.6	27.1	25.7	29.3	29.2	28.5	30.6
R03013	18 MYRTLE STREET MARRICKVILLE	RES	1.F	38	38	33	36.4	41.7	42.4	38.1	39.2	30.5	39.2	38.1	44.2	44.2	39.8	28.2	33.7	27.4	39.7	32.2	28.6	34.3	39.3	30.2	31.3	30.4	33.5	34.0	33.3	35.3
R03014	18 QUEEN STREET MARRICKVILLE	RES	0.F	41	41	34	33.3	43.4	43.7	40.6	41.4	33.3	41.4	40.6	46.6	46.6	42.0	30.0	35.9	24.3	41.5	34.0	30.9	35.9	40.8	32.0	34.2	32.0	35.7	35.8	34.8	36.8
R03014	18 QUEEN STREET MARRICKVILLE	RES	1.F	41	41	34	30.8	38.6	39.0	35.3	36.3	27.2	36.3	35.3	41.3	41.3	36.8	25.4	30.7	21.8	36.7	29.4	25.6	31.2	36.4	27.4	28.4	27.5	30.4	30.9	30.4	32.4
R03015	33 QUEEN STREET MARRICKVILLE	RES	0.F	41	41	34	31.1	39.9	40.2	36.4	37.7	27.5	37.7	36.4	42.4	42.4	38.1	26.9	32.3	22.1	38.2	30.9	27.2	32.7	38.3	28.9	29.4	29.4	31.6	32.7	32.3	34.3
R03016	16 QUEEN STREET MARRICKVILLE	RES	0.F	41	41	34	32.1	45.5	45.6	42.3	43.4	33.4	43.4	42.3	48.3	48.3	43.8	32.7	37.9	23	43.8	36.7	32.9	38.3	43.9	34.7	35.3	35.0	37.3	38.2	37.9	39.9
R03017	31 QUEEN STREET MARRICKVILLE	RES	0.F	41	41	34	42.0	48.0	48.6	44.4	45.4	35.3	45.4	44.4	50.5	50.5	46.1	35.2	39.2	33	46.0	39.2	34.2	40.8	45.9	37.2	36.4	37.1	39.3	40.4	39.9	41.9
R03018	20 MYRTLE STREET MARRICKVILLE	RES	0.F	38	38	33	32.1	37.5	38.2	34.2	35.1	27.4	35.1	34.2	40.3	40.3	35.8	23.7	29.5	23.1	35.4	27.7	24.4	29.9	34.4	25.7	27.8	25.6	29.7	29.0	28.4	30.5
R03019	14 QUEEN STREET MARRICKVILLE	RES	0.F	38	38	33	35.5	41.2	41.9	37.8	38.8	30.4	38.8	37.8	43.9	43.9	39.4	27.8	33.1	26.5	39.2	31.8	28.0	33.8	38.6	29.8	31.0	29.8	33.1	33.2	32.6	34.6
R03020	3 MYRTLE STREET MARRICKVILLE	COM	0.F	38	38	33	33.1	37.3	38.2	33.6	34.6	26.3	34.6	33.6	39.7	39.7	35.4	23.7	28.8	24.1	35.1	27.7	23.7	29.9	34.5	25.7	26.6	25.7	29.1	29.0	28.5	30.5
R03020	3 MYRTLE STREET MARRICKVILLE	COM	1.F	38	38	33	36.8	42.1	42.8	38.5	39.6	30.6	39.6	38.5	44.6	44.6	40.2	28.8	33.9	27.8	40.1	32.8	28.8	34.8	39.8	30.8	31.4	30.9	33.8	34.3	33.8	35.8
R03021	12 QUEEN STREET MARRICKVILLE	RES	0.F	41	41	34	40.4	48.8	49.2	45.8	46.6	38.3	46.6	45.8	51.9	51.9	47.2	35.6	40.7	31.4	46.7	39.6	35.6	41.3	46.0	37.6	39.0	37.2	40.8	40.6	40.0	42.0
R03022	29 QUEEN STREET MARRICKVILLE	RES	0.F	38	38	33	33.1	40.4	40.9	37.4	38.1	30.1	38.1	37.4	43.4	43.4	38.8	27.0	32.3	24.1	38.3	31.0	27.2	32.9	37.5	29.0	30.6	28.7	32.5	32.1	31.5	33.5
R03022	29 QUEEN STREET MARRICKVILLE	RES	1.F	38	38	33	35.8	43.3	43.8	40.1	41.0	32.4	41.0	40.1	46.2	46.2	41.6	30.1	35.3	26.8	41.3	34.1	30.2	35.9	40.8	32.1	33.2	32.0	35.3	35.4	34.8	36.8
R03023	27 QUEEN STREET MARRICKVILLE	RES	0.F	38	38	33	33.1	38.9	39.5	35.5	36.6	28.4	36.6	35.5	41.6	41.6	37.2	25.2	31.2	24.1	37.0	29.2	26.2	31.4	36.4	27.2	29.1	27.5	31.0	31.3	30.4	32.5
R03023	27 QUEEN STREET MARRICKVILLE	RES	1.F	38	38	33	36.7	42.3	43.0	38.8	39.9	30.9	39.9	38.8	44.9	44.9	40.5	29.0	34.2	27.7	40.4	33.0	29.2	35.0	40.1	31.0	31.8	31.2	34.1	34.5	34.1	36.1
R03024	10 QUEEN STREET MARRICKVILLE	RES	0.F	38	38	33	34.1	40.1	40.7	36.7	37.7	28.9	37.7	36.7	42.7	42.7	38.3	26.8	32.0	25.1	38.1	30.8	26.9	32.7	37.7	28.8	29.7	28.8	31.9	32.2	31.7	33.8
R03024	10 QUEEN STREET MARRICKVILLE	RES	1.F	38	38	33	37.2	43.3	43.9	39.9	40.8	32.0	40.8	39.9	45.9	45.9	41.5	30.1	34.9	28.2	41.2	34.1	29.9	35.9	40.8	32.1	32.7	31.9	35.0	35.3	34.8	36.8
R03025	22 MYRTLE STREET MARRICKVILLE	COM	0.F	41	41	34	42.9	47.3	48.2	43.7	44.5	35.7	44.5	43.7	49.7	49.7	45.3	34.1	38.2	33.9	45.0	38.1	33.2	39.9	44.5	36.1	36.0	35.8	38.8	39.1	38.5	40.5
R03026	25 QUEEN STREET MARRICKVILLE	RES	0.F	38	38	33	33.4	39.0	39.7	35.5	36.6	27.9	36.6	35.5	41.6	41.6	37.2	25.6	30.9	24.4	37.0	29.6	25.9	31.6	36.6	27.6	28.6	27.7	30.9	31.3	30.6	32.7
R03027	23 QUEEN STREET MARRICKVILLE	RES	0.F	41	41	34	32.0	41.2	41.5	38.2	39.0	30.6	39.0	38.2	44.2	44.3	39.6	28.0	33.2	23	39.2	32.0	28.1	33.7	38.5	30.0	31.4	29.7	33.2	33.1	32.5	34.5
R03028	15 CARRINGTON ROAD MARRICKVILLE	COM	0.F	38	38	33	34.0	40.2	40.8	36.8	37.8	29.0	37.8	36.8	42.9	42.9	38.4	27.0	31.9	25	38.2	31.0	26

R03033	6 QUEEN STREET MARRICKVILLE	RES	1.F	38	38	33	31.3	37.6	38.2	34.4	35.2	26.8	35.2	34.4	40.4	40.4	35.9	24.3	29.3	22.3	35.5	28.3	24.2	30.2	34.9	26.3	27.3	26.1	29.5	29.5	28.8	30.9
R03034	17 QUEEN STREET MARRICKVILLE	RES	0.F	38	38	33	31.3	37.9	38.4	34.6	35.5	27.2	35.5	34.6	40.7	40.7	36.2	24.5	29.8	22.3	35.9	28.5	24.8	30.4	35.3	26.5	27.9	26.4	29.9	29.9	29.2	31.3
R03035	11 CARRINGTON ROAD MARRICKVILLE	COM	0.F	38	38	33	31.0	37.1	37.7	33.6	34.8	26.5	34.8	33.6	39.7	39.7	35.3	23.3	29.8	22	35.3	27.3	24.7	29.6	35.0	25.3	27.5	25.9	29.3	29.8	28.9	31.0
R03036	15 QUEEN STREET MARRICKVILLE	RES	0.F	38	38	33	31.8	38.0	38.6	34.7	35.6	27.4	35.6	34.7	40.8	40.8	36.3	24.5	30.0	22.8	36.0	28.5	25.0	30.5	35.4	26.5	28.0	26.5	30.0	30.1	29.4	31.4
R03037	4 QUEEN STREET MARRICKVILLE	RES	0.F	38	38	33	42.4	44.8	46.1	40.9	41.7	34.7	41.7	40.9	47.1	47.1	42.8	30.5	35.8	33.4	42.3	34.5	30.8	37.1	41.0	32.5	34.2	32.2	36.7	35.7	35.0	37.0
R03037	4 QUEEN STREET MARRICKVILLE	RES	1.F	38	38	33	43.2	45.4	46.8	41.5	42.3	35.2	42.3	41.5	47.7	47.7	43.4	31.3	36.4	34.2	43.0	35.3	31.4	37.9	41.7	33.3	34.7	33.0	37.3	36.3	35.7	37.8
R03038	13 QUEEN STREET MARRICKVILLE	RES	0.F	38	38	33	29.3	34.3	35.1	30.8	31.8	23.5	31.8	30.8	36.9	36.9	32.5	20.7	26.3	20.3	32.3	24.7	21.3	26.9	31.8	22.7	24.1	22.9	26.3	26.5	25.8	27.8
R03039	7 CARRINGTON ROAD MARRICKVILLE	COM	0.F	38	38	33	30.3	35.5	36.2	31.9	33.0	24.2	33.0	31.9	37.9	37.9	33.6	22.0	27.5	21.3	33.6	26.0	22.5	28.1	33.3	24.0	25.1	24.3	27.3	28.0	27.3	29.3
R03040	2 QUEEN STREET MARRICKVILLE	RES	0.F	38	38	33	33.1	40.4	40.9	37.1	38.1	29.0	38.1	37.1	43.1	43.1	38.6	27.2	32.4	24.1	38.5	31.2	27.4	33.1	38.2	29.2	30.1	29.4	32.2	32.7	32.2	34.2
R03040	2 QUEEN STREET MARRICKVILLE	RES	1.F	38	38	33	32.2	37.9	38.5	34.3	35.5	26.6	35.5	34.3	40.3	40.3	36.0	24.4	30.1	23.2	36.0	28.4	25.1	30.5	35.8	26.4	27.6	26.8	29.7	30.6	29.8	31.8
R03041	11 QUEEN STREET MARRICKVILLE	RES	0.F	38	38	33	30.5	36.1	36.7	32.6	33.6	25.0	33.6	32.6	38.7	38.7	34.2	22.6	28.0	21.5	34.0	26.6	22.9	28.7	33.6	24.6	25.7	24.7	27.9	28.2	27.6	29.6
R03042	9 QUEEN STREET MARRICKVILLE	RES	0.F	38	38	33	35.2	43.2	43.6	40.0	40.9	32.0	40.9	40.0	46.0	46.0	41.5	30.0	35.2	26.2	41.3	34.0	30.2	35.8	40.9	32.0	33.0	32.1	35.1	35.4	34.9	37.0
R03043	2 QUEEN STREET MARRICKVILLE	RES	0.F	38	38	33	37.4	46.1	46.4	43.1	43.9	35.5	43.9	43.1	49.1	49.1	44.5	32.8	38.2	28.4	44.1	36.8	33.2	38.6	43.5	34.8	36.4	34.7	38.2	38.2	37.5	39.5
R03043	2 QUEEN STREET MARRICKVILLE	RES	1.F	38	38	33	29.6	34.9	35.6	31.4	32.5	23.8	32.5	31.4	37.4	37.4	33.1	21.4	27.0	20.6	33.0	25.4	22.0	27.5	32.6	23.4	24.6	23.7	26.8	27.3	26.6	28.6
R03044	7 QUEEN STREET MARRICKVILLE	RES	0.F	38	38	33	30.5	36.2	36.9	32.7	33.8	25.3	33.8	32.7	38.8	38.8	34.4	22.7	28.4	21.5	34.3	26.7	23.3	28.8	33.9	24.7	26.1	24.9	28.2	28.6	27.8	29.9
R03045	8 CARRINGTON ROAD MARRICKVILLE	COM	0.F	38	38	33	35.4	43.6	44.0	40.5	41.3	32.5	41.3	40.5	46.5	46.5	42.0	30.5	35.5	26.3	41.6	34.5	30.4	36.2	41.1	32.5	33.4	32.3	35.5	35.7	35.1	37.2
R03046	3 CARRINGTON ROAD MARRICKVILLE	COM	0.F	38	38	33	37.4	45.4	45.8	42.4	43.1	34.9	43.1	42.4	48.4	48.4	43.8	32.1	37.3	28.4	43.4	36.1	32.3	37.9	42.6	34.1	35.6	33.8	37.5	37.2	36.6	38.6
R03046	3 CARRINGTON ROAD MARRICKVILLE	COM	1.F	38	38	33	29.7	35.1	35.8	31.6	32.7	23.9	32.7	31.6	37.7	37.7	33.3	21.8	27.0	20.7	33.1	25.8	21.9	27.8	32.8	23.8	24.7	23.9	26.9	27.3	26.8	28.8
R03046	3 CARRINGTON ROAD MARRICKVILLE	COM	2.F	38	38	33	30.6	36.7	37.3	33.3	34.3	25.6	34.3	33.3	39.4	39.4	35.0	23.4	28.6	21.6	34.7	27.4	23.6	29.3	34.3	25.4	26.4	25.4	28.6	28.7	28.3	30.3
R03047	5 QUEEN STREET MARRICKVILLE	RES	0.F	38	38	33	33.3	40.0	40.5	36.5	37.6	28.3	37.6	36.5	42.6	42.6	38.2	26.9	31.9	24.3	38.1	30.9	26.8	32.7	37.9	28.9	29.4	29.0	31.7	32.3	31.9	33.9
R03048	353 VICTORIA ROAD MARRICKVILLE	RES	0.F	38	38	33	28.9	33.8	34.6	30.2	31.3	22.8	31.3	30.2	36.3	36.3	31.9	20.2	25.9	19.9	31.9	24.2	20.9	26.4	31.5	22.2	23.6	22.6	25.7	26.3	25.5	27.5
R03048	353 VICTORIA ROAD MARRICKVILLE	RES	1.F	38	38	33	34.4	42.8	43.1	39.7	40.5	32.1	40.5	39.7	45.7	45.7	41.2	29.5	34.7	25.4	40.8	33.5	29.7	35.3	40.1	31.5	32.9	31.3	34.8	34.7	34.1	36.2
R03048	353 VICTORIA ROAD MARRICKVILLE	RES	2.F	38	38	33	36.2	44.1	44.5	41.1	41.8	33.7	41.8	41.1	47.1	47.1	42.5	30.8	35.9	27.2	42.0	34.8	30.9	36.6	41.2	32.8	34.3	32.4	36.2	35.8	35.2	37.2
R03049	3 QUEEN STREET MARRICKVILLE	RES	0.F	38	38	33	28.9	35.7	36.2	32.5	33.3	24.9	33.3	32.5	38.5	38.5	34.0	22.4	27.5	19.9	33.6	26.4	22.5	28.2	33.0	24.4	25.6	24.2	27.6	27.7	27.0	29.1
R03050	1 QUEEN STREET MARRICKVILLE	RES	0.F	38	38	33	29.4	34.9	35.6	31.1	32.5	23.2	32.5	31.1	37.2	37.2	32.9	21.4	27.3	20.4	33.1	25.4	22.2	27.6	33.1	23.4	24.5	24.0	26.7	27.7	27.1	29.1
R03051	351 VICTORIA ROAD MARRICKVILLE	RES	0.F	38	38	33	34.1	42.8	43.1	39.8	40.6	32.2	40.6	39.8	45.8	45.8	41.2	29.5	34.8	25	40.8	33.5	29.8	35.3	40.1	31.5	33.0	31.3	34.9	34.7	34.1	36.1
R03052	349 VICTORIA ROAD MARRICKVILLE	RES	0.F	38	38	33	35.6	39.1	40.2	35.5	36.4	28.6	36.4	35.5	41.6	41.6	37.2	25.4	30.5	26.6	36.9	29.4	25.5	31.6	36.0	27.4	28.6	27.2	31.0	30.6	30.0	32.0
R03053	347 VICTORIA ROAD MARRICKVILLE	RES	0.F	38	38	33	38.1	41.9	42.8	38.0	39.2	30.9	39.2	38.0	44.1	44.1	39.9	28.0	34.0	29.1	39.9	32.0	28.9	34.5	39.5	30.0	31.5	30.5	33.8	34.2	33.5	35.5
R03054	143 MEEKS ROAD MARRICKVILLE	RES	0.F	38	38	33	42.8	46.0	47.1	42.2	43.2	35.7	43.2	42.2	48.3	48.3	44.0	31.9	37.7	33.8	43.8	35.9	32.7	38.4	42.9	33.9	35.7	34.0	38.0	37.7	36.9	38.9
R03054	143 MEEKS ROAD MARRICKVILLE	RES	1.F	38	38	33	30.4	35.5	36.3	32.0	33.0	24.5	33.0	32.0	38.1	38.1	33.7	22.1	27.3	21.4	33.4	26.1	22.2	28.1	32.9	24.1	25.1	24.0	27.4	27.4	26.9	28.9
R03055	345 VICTORIA ROAD MARRICKVILLE	RES	0.F	38	38	33	26.1	35.5	35.8	32.5	33.3	24.5	33.3	32.5	38.5	38.5	33.9	22.4	27.5	17	33.5	26.4	22.4	28.1	33.0	24.4	25.5	24.2	27.4	27.7	27.0	29.1
R03056	343 VICTORIA ROAD MARRICKVILLE	RES	0.F	38	38	33	30.5	35.7	36.4	32.2	33.2	24.8	33.2	32.2	38.3	38.3	33.9	22.3	27.5	21.5	33.6	26.3	22.4	28.3	33.1	24.3	25.4	24.2	27.6	27.6	27.1	29.1
R03057	139 MEEKS ROAD MARRICKVILLE	RES	0.F	38	38	33	33.7	41.1	41.6	38.0	38.8	30.6	38.8	38.0	44.1	44.1	39.5	27.8	33.1	24.7	39.1	31.8	28.1	33.6	38.4	29.8	31.3	29.6	33.2	33.0	32.4	34.4
R03058	384 VICTORIA ROAD MARRICKVILLE	RES	0.F	38	38	33	27.1	35.2	35.6	32.0	32.9	24.4	32.9	32.0	38.1	38.1	33.5	21.9	27.3	18.1	33.2	25.9	22.3	27.7	32.7	23.9	25.3	23.8	27.2	27.4	26.7	28.7
R03058	384 VICTORIA ROAD MARRICKVILLE	RES	1.F	38	38	33	29.6	35.4	36.0	31.9	33.0	24.4	33.0	31.9	38.0	38.0	33.6	21.9	27.6	20.6	33.5	25.9	22.5	28.0	33.1	23.9	25.3	24.2	27.4	27.6	27.1	29.2
R03059	137 MEEKS ROAD MARRICKVILLE	RES	0.F	38	38	33	37.9	42.2	43.1	38.5	39.6	31.2	39.6	38.5	44.6	44.6	40.3	28.7	33.9	28.9	40.1	32.7	28.9	34.8	39.7	30.7	31.6	30.8	34.0	34.3	33.6	35.7
R03060	382 VICTORIA ROAD MARRICKVILLE	RES	0.F	38	38	33	39.5	43.8	44.6	40.1	41.1	32.9	41.1	40.1	46.2	46.2	41.9	30.1	35.5	30.5	41.7	34.1	30.5	36.3	41.1	32.1	33.3	32.2	35.6	35.8	35.1	37.1
R03060	382 VICTORIA ROAD MARRICKVILLE	RES	1.F	38	38	33	41.0	44.1	45.3	40.4	41.2	33.7	41.2	40.4	46.6	46.6	42.2	30.3	35.3	32	41.8	34.3	30.2	36.6	40.8	32.3	33.4	32.0	36.0	35.3	34.8	36.8
R03061	380 VICTORIA ROAD MARRICKVILLE	RES	0.F	38	38	33	34.0	43.1	43.4	40.2	41.0	32.7	41.0	40.2	46.2	46.2	41.6	29.8	35.3	24.9	41.2	33.8	30.3	35.6	40.5	31.8	33.5	31.7	35.3	35.1	34.5	36.5
R03062	378 VICTORIA ROAD MARRICKVILLE	RES	0.F	38	38	33	29.4	34.2	35.0	30.6	31.6	23.6	31.6	30.6	36.7	36.7	32.3	20.4	26.2	20.4	32.1	24.4	21.1	26.7	31.5	22.4	24.1	22.6	26.2	26.2	25.5	27.5
R03063	376 VICTORIA ROAD MARRICKVILLE	RES	0.F	38	38	33	31.8	37.0	37.8	33.5	34.5	25.9	34.5	33.5	39.6	39.6	35.2	23.6	28.9	22.8	35.0	27.6	23.9	29.6	34.7	25.6	26.6	25.8	28.8	29.4	28.7	30.7
R03063	376 VICTORIA ROAD MARRICKVILLE	RES	1.F	38	38	33	29.7	34.9	35.7	31.4	32.4	23.5	32.4	31.4	37.4	37.4	33.0	21.6	26.6	20.7	32.9	25.6	21.5	27.6	32.5	23.6	24.2	23.6	26.6	27.0	26.5	28.5
R03064	374 VICTORIA RD MARRICKVILLE	RES	0.F	38	38	33	32.9	42.4	42.7	39.4	40.3	31.7	40.3	39.4	45.5	45.5	40.9	29.3	34.5	23.8	40.5	33.3	29.5	35.0	39.9	31.3	32.6	31.1	34.5	34.5	33.9	35.9
R03064	374 VICTORIA RD MARRICKVILLE	RES	1.F	38	38	33	34.7	43.3	43.6	40.3	41.0	32.5	41.0	40.3	46.3	46.3	41.7	30.2	35.1	25.7	41.2	34.2	30.0	35.8	40.6	32.2	33.2	31.8	35.2	35.2	34.6	36.6
R03065	2 CARRINGTON RD MARRICKVILLE	IND	0.F	38	38	33	30.1	36.3	36.9	32.8	33.9	25.2	33.9	32.8	38.9	38.9	34.5	22.8	28.5	21.1	34.4	26.8	23.5	28.9	34.1	24.8	26.2	25.1	28.2	28.8	28.1	30.1
R03065	2 CARRINGTON RD MARRICKVILLE	IND	1.F	38	38	33	30.6	36.3	36.9	32.8	33.8	24.7	33.8	32.8	38.8	38.8	34.4	23.1	28.0	21.6	34.3	27.1	22.9	29.0	34.0	25.1	25.6	25.1	28.0	28.5	28.0	30.0
R03065	2 CARRINGTON RD MARRICKVILLE	IND	2.F	38	38	33	33.5	43.0	43.2	40.1	40.9	32.9	40.9	40.1	46.1	46.1	41.5	29.5	35.4	24.4	41.0	33.5	30.3	35.4	40.3	31.5	33.7	31.4	35.2	34.8	34.3	36.3
R03066	133 MEEKS RD MARRICKVILLE	RES	0.F	38	38	33	35.5	43.7	44.1	40.8	41.5	33.6	41.5	40.8	46.8	46.8	42.2	30.3	35.8	26.5	41.7	34.3	30.7	36.1	40.8	32.3	34.2	32.0	35.9	35.4	34.8	36.8
R03066	133 MEEKS RD MARRICKVILLE	RES	1.F	38	38	33	26.0	30.7	31.5	26.3	28.6	19.2	28.6	26.3	32.4	32.4	28.7	16.2	24.8	17	29.6	20.2	19.8	23.6	30.1	18.2	21.4	20.7	23.0	25.5	24.1	26.1
R03067	370 VICTORIA ROAD MARRICKVILLE	RES	0.F	38	38	33	32.8	37.7	38.4	34.0	35.0	26.1	35.0	34.0	40.1	40.1	35.7	24.4	29.1	23.8	35.6	28.4	24.1	30.3	35.2	26.4	26.7	26.3	29.3	29.7	29.2	31.2
R03068	368 VICTORIA ROAD MARRICKVILLE	RES	0.F	38	38	33	33.3	42.5	42.8	39.5	40.3	31.8	40.3	39.5	45.6	45.6	41.0	29.4	34.4	24.2	40.5	33.4	29.4	35.0	39.9	31.4	32.6	31.1	34.5	34.4	33.9	35.9
R03069	129 MEEKS ROAD MARRICKVILLE	RES	0.F	38	38	33	35.3	43.5	43.9	40.5	41.2	32.9	41.2	40.5	46.5	46.5	41.9	30.3	35.3	26.3	41.4	34.3	30.2	36.0	40.7	32.3	33.6	31.9	35.5	35.2	34.7	36.7
R03069	129 MEEKS ROAD MARRICKVILLE	RES	1.F	38	38	33	36.1	41.5	42.2	38.0	38.9	30.3	38.9	38.0	44.0	44.0	39.6	28.1	33.1	27.1	39.4	32.1	28.1	34.1	38.9	30.1	30.9	30.0	33.3	33.5	32.9	34.9
R03070	127 MEEKS ROAD MARRICKVILLE	RES	0.F	38	38	33	39.2	43.3	44.2	39.7	40.6	32.3	40.6	39.7	45.8	45.8	41.4	29.9	34.5	30.2	41.1	33.9	29.5	35.9	40.4	31.9	32.5	31.6	35.0	35.0	34.4	36.4
R03070	127 MEEKS ROAD MARRICKVILLE	RES	1.F	38	38	33	40.1	43.7	44.7	40.1	40.9	33.2	40.9	40.1	46.2	46.2	41.8	29.9	35.0	31.1	41.4	33.9	29.9	36.2	40.4	31.9	33.1	31.6	35.6	35.0	34.4	36.4
R03071	121 MEEKS ROAD MARRICKVILLE	RES	0.F	38	38	33	29.3	36.0	36.5	32.8	33.8	25.6	33.8	32.8	38.8	38.8	34.4	22.4	28.4	20.3	34.1	26.4	23.4	28.5	33.5	24.4	26.4	24.6	28.2	28.3	27.5	29.5
R03071	121 MEEKS ROAD MARRICKVILLE	RES	1.F	38	38	33	32.3	39.3	39.8	35.9	37.1	28.4	37.1	35.9	41.9	41.9	37.6	25.7	32.1	23.2	37.6	29.7	27.0	31.9	37.4	27.7	29.7	28.3	31.5	32.0	31.3	33.4
R03072	123 MEEKS ROAD MARRICKVILLE	RES	0.F	38	38	33	33.1	42.7	43.0	39.6	40.5	31.5	40.5	39.6	45.6	45.6	41.1	29.7	34.6	24.1	40.7	33.7	29.6	35.3	40.3	31.7	32.6	31.5	34.6	34.9	34.3	36.3
R03072	123 MEEKS ROAD MARRICKVILLE	RES	1.F	38	38	33	38.6	44.1	44.8	40.8	41.6	33.4	41.6	40.8	46.9	46.9	42.4	30.7	35.7	29.6	42.0	34.7	30.7	36.7	41.3	32.7	33.8	32.5	36.0	35.9	35.3	37.3
R03073	119 MEEKS ROAD MARRICKVILLE	RES	0.F	38	38	33	33.3	41.9	42.2	38.9	39.7	31.4	39.7	38.9	44.9	44.9	40.3	28.6	34.0	24.3	39.9	32.6	28.9	34.4	39.2	30.6	32.2	30.4	34.0	33.7	33.2	35.2
R03073	119 MEEKS ROAD MARRICKVILLE	RES	1.F	38	38	33	39.2	43.3	44.2	39.8	40.7	32.9	40.7	39.8	45.9	45.9	41.5	29.7	34.8	30.2	41.1	33.7	29.7	35.8	40.2	31.7	32.9	31.4	35.2	34.7	34.2	36.2
R03074	4 CARRINGTON RD MARRICKVILLE	COM	0.F	38	38	33	33.3	38.2	38.9	34.7	35.6	27.4	35.6	34.7	40.8	40.8	36.3	24.7	29.8	24.3	36.0	28.7	24.7	30.7	35.4	26.7	27.7	26.5	30.0	30.0	29.4	31.4
R03074	4 CARRINGTON RD MARRICKVILLE	COM	1.F	38	38	33	33.2	42.9	43.2	40.0	40.8	32.6	40.8	40.0	46.0	46.0	41.4	29.5	35.2	24.1	41.0	33.5	30.2	35.4	40.2	31.5	33.5	31.4	35.1	34.9	34.2	36.3
R03074	4 CARRINGTON RD MARRICKVILLE	COM	2.F	38	38	33	37.8	44.1	44.7	41.0	41.7	33.8	41.7	41.0	47.0	47.0	42.5	30.6	36.0	28.8	42.0	34.6	30.9	36.6	41.2	32.6	34.3	32.4	36.2	35.8	35.2	37.2
R03075	117 MEEKS ROAD MARRICKVILLE	RES	0.F	38	38	33	29.2	34.1	34.9	30.5	31.5	22.8	31.5	30.5	36.6	36.6	32.2	20.7	25.7	20.2	32.0	24.7	20.6	26.7	31.6	22.7	23.4	22.7	25.8	26.0	25.6	27.6
R03075	117 MEEKS ROAD MARRICKVILLE	RES	1.F	38	38	33	33.3	39.3	39.9	35.8	36.8	27.8	36.8	35.8	41.8	41.8	37.4	26.0	31.2	24.3	37.3	30.0	26.1	31.9	37.1	28.0	28.7	28.2	31.0	31.7	31.1	33.1
R03076	115 MEEKS ROAD MARRICKVILLE	RES	0.F	38	38	33	33.2	43.2	43.4	40.3	41.1	32.8	41.1	40.3	46.3	46.3	41.7	29.9	35.4	24.1	41.2	33.9	30.4	35.7	40.5	31.9	33.7	31.7	35.4	35.2	34.5	36.5
R03076	115 MEEKS ROAD MARRICKVILLE	RES	1.F	38	38	33	35.3	44.2	44.5	41.2	42.0	33.7	42.0	41.2	47.3	47.3	42.6	30.9	36.2	26.2	42.2	34.9	31.1	36.7	41.4	32.9	34.5	32.6	36.3	36.1	35.4	37.4
R03077	0 CARRINGTON ROAD MARRICKVILLE	IND	0.F	38	38	33	29.6	34.5	35.3	30.8	31.9	23.2	31.9	30.8	36.9	36.9	32.6	21.1	26.3	20.6	32.5	25.1	21.3	27.1	32.2	23.1	23.9	23.2	26.3	26.7	26.1	28.2
R03077	0 CARRINGTON ROAD MARRICKVILLE	IND	1.F	38	38	33	33.2	43.1	43.4	40.2	40.9	32.5	40.9	40.2	46.2	46.2	41.6	30.0	35.1	24.1	41.1	34.0	30.0	35.6	40.4	32.0	33.3	31.7	35.1	35.1	34.4	36.5
R03077	0 CARRINGTON ROAD MARRICKVILLE	IND	2.F	38	38	33	35.1	44.0	44.3	41.0	41.7	33.1	41.7	41.0	47.0	47.0	42.4	30.9	35.8	26	41.9	34.9	30.8	36.5	41.3	32.9	34.0	32.6	35.9	35.9	35.3	37.4
R03078	113 MEEKS LANE MARRICKVILLE	RES	0.F	38	38	33	28.5	31.9	33.0	28.2	29.1	21.2	29.1	28.2	34.3	34.3	30.0	18.3	23.2	19.5	29.7	22.3	18.1	24.5	28.9	20.3	21.1	20.1	23.7	23.4	22.9	24.9
R03079	1 WAY ST MARRICKVILLE	COM	0.F	38	38	33	31.5	36.0	36.9	32.4	33.4	24.7	33.4	32.4	38.4	38.4	34.1	22.6	27.5	22.5	33.9	26.6	22.4	28.7	33.4	24.6	25.2	24.6	27.7	28.0	27.4	29.5
R03079	1 WAY ST MARRICKVILLE	COM	1.F	38	38	33	28.1	31.8	32.8	28.2	29.1	21.8	29.1	28.2	34.3	34.4	30.0	17.7	23.7	19.1	29.6	21.7	18.6	24.2	28.6	19.7	21.8	19.8	23.9	23.3	22.6	24.7
R03080	94 MEEKS ROAD MARRICKVILLE	COM	0.F	38	38	33	31.9	35.6	36.6	31.8	32.9	24.7	32.9	31.8	37.9	37.9	33.7	21.9	27.4	22.9	33.6	25.9	22.4	28.2	33.1	23.9	25.1	24.1	27.5	27.7	27.1	29.1
R03080	94 MEEKS ROAD MARRICKVILLE	COM	1.F	38	38	33	33.9	41.4	41.9	38.2	39.1	30.4	39.1	38.2	44.3	44.3	39.7	28.2	33.3	24.9	39.4	32.2	28.2	34.0	38.9	30.2	31.2	30.1	33.3	33.4	32.9	34.9
R03081	2 CARRINGTON RD MARRICKVILLE	COM	0.F	38	38	33	36.1	43.0	43.5	39.9	40.7	32.3	40.7	39.9	45.9	45.9	41.4	29.7	34.8	27.1	40.9	33.7	29.8	35.5	40.3	31.7	33.0	31.5	35.0	34.8	34.2	36.3
R03082	92 MEEKS ROAD MARRICKVILLE	COM	0.F	38	38	33	34.1	41.2	41.7	38.0	38.9	30.2	38.9	38.0	44.0	44.0

R03085	86 MEEKS ROAD MARRICKVILLE	COM	0.F	38	38	33	28.6	32.4	33.4	28.6	29.7	21.3	29.7	28.6	34.7	34.7	30.4	18.8	23.9	19.6	30.3	22.8	18.9	25.0	29.7	20.8	21.6	20.8	24.2	24.2	23.7	25.8
R03085	86 MEEKS ROAD MARRICKVILLE	COM	1.F	38	38	33	31.9	38.3	38.9	34.8	35.9	26.5	35.9	34.8	40.9	40.9	36.5	25.2	30.2	22.9	36.4	29.2	25.1	31.1	36.2	27.2	27.6	27.4	30.0	30.7	30.2	32.3
R03086	84 MEEKS ROAD MARRICKVILLE	COM	0.F	38	38	33	32.2	37.8	38.5	34.2	35.4	26.3	35.4	34.2	40.2	40.2	35.9	24.4	29.9	23.2	35.9	28.4	24.8	30.5	35.7	26.4	27.3	26.7	29.6	30.3	29.7	31.7
R03086	84 MEEKS ROAD MARRICKVILLE	COM	1.F	38	38	33	31.0	41.5	41.7	38.6	39.3	30.9	39.3	38.6	44.6	44.6	40.0	28.3	33.6	21.9	39.5	32.3	28.5	34.0	38.8	30.3	31.8	30.0	33.6	33.5	32.8	34.9
R03087	82 MEEKS ROAD MARRICKVILLE	COM	0.F	38	38	33	33.3	42.4	42.7	39.5	40.3	31.9	40.3	39.5	45.5	45.5	40.9	29.2	34.5	24.2	40.4	33.2	29.5	34.9	39.8	31.2	32.7	31.0	34.5	34.5	33.8	35.8
R03087	82 MEEKS ROAD MARRICKVILLE	COM	1.F	38	38	33	27.3	32.1	32.9	28.6	29.5	21.2	29.5	28.6	34.6	34.6	30.2	18.6	23.8	18.3	30.0	22.6	18.8	24.7	29.5	20.6	21.7	20.6	23.9	24.1	23.4	25.5
R03088	80 MEEKS ROAD MARRICKVILLE	COM	0.F	38	38	33	31.2	38.5	39.0	35.3	36.2	27.4	36.2	35.3	41.3	41.3	36.8	25.4	30.4	22.2	36.5	29.4	25.3	31.2	36.1	27.4	28.3	27.3	30.4	30.6	30.1	32.1
R03088	80 MEEKS ROAD MARRICKVILLE	COM	1.F	38	38	33	34.2	42.3	42.7	39.1	40.0	30.9	40.0	39.1	45.1	45.1	40.6	29.2	34.2	25.1	40.4	33.2	29.2	34.9	40.0	31.2	32.0	31.2	34.1	34.6	34.0	36.1
R03089	1 WAY STREET MARRICKVILLE	COM	0.F	38	38	33	31.2	41.5	41.8	38.6	39.4	30.8	39.4	38.6	44.6	44.6	40.0	28.4	33.5	22.1	39.5	32.4	28.5	34.1	38.9	30.4	31.7	30.1	33.6	33.5	32.9	34.9
R03090	1 WAY STREET MARRICKVILLE	COM	0.F	38	38	33	33.5	42.5	42.8	39.5	40.3	31.6	40.3	39.5	45.5	45.5	40.9	29.4	34.3	24.4	40.5	33.4	29.3	35.1	39.9	31.4	32.5	31.1	34.4	34.4	33.9	35.9
R03091	76 MEEKS ROAD MARRICKVILLE	COM	0.F	38	38	33	35.7	40.8	41.6	37.3	38.3	29.8	38.3	37.3	43.4	43.4	39.0	27.5	32.5	26.7	38.8	31.5	27.5	33.5	38.3	29.5	30.3	29.4	32.7	32.9	32.2	34.3
R03091	76 MEEKS ROAD MARRICKVILLE	COM	1.F	38	38	33	37.8	42.4	43.2	38.8	39.8	31.5	39.8	38.8	44.9	44.9	40.5	28.9	33.9	28.8	40.2	32.9	28.8	35.0	39.6	30.9	31.8	30.8	34.2	34.2	33.6	35.6
R03092	29 GERALD STREET MARRICKVILLE	COM	0.F	38	38	33	40.1	43.1	44.3	39.4	40.2	32.6	40.2	39.4	45.5	45.5	41.2	29.3	34.3	31.1	40.8	33.3	29.3	35.6	39.8	31.3	32.4	31.0	35.0	34.4	33.8	35.9
R03092	29 GERALD STREET MARRICKVILLE	COM	1.F	38	38	33	41.0	43.6	44.8	39.7	40.6	33.2	40.6	39.7	45.9	45.9	41.6	29.6	34.6	32	41.1	33.6	29.6	36.0	40.0	31.6	32.8	31.3	35.4	34.6	34.0	36.1
R03093	72 MEEKS ROAD MARRICKVILLE	COM	0.F	38	38	33	31.8	41.6	41.8	38.7	39.4	31.2	39.4	38.7	44.7	44.7	40.0	28.3	33.6	22.8	39.6	32.3	28.6	34.0	38.8	30.3	32.0	30.0	33.7	33.5	32.8	34.8
R03093	72 MEEKS ROAD MARRICKVILLE	COM	1.F	38	38	33	27.8	32.9	33.6	29.3	30.3	21.9	30.3	29.3	35.4	35.4	31.0	19.4	24.7	18.8	30.8	23.4	19.7	25.4	30.4	21.4	22.5	21.5	24.7	25.0	24.3	26.4
R03094	70 MEEKS ROAD MARRICKVILLE	COM	0.F	38	38	33	31.0	38.6	39.0	35.5	36.5	28.4	36.5	35.5	41.5	41.5	37.0	24.9	31.3	22	36.8	28.9	26.2	31.1	36.2	26.9	29.3	27.2	30.9	30.7	30.2	32.2
R03094	70 MEEKS ROAD MARRICKVILLE	COM	1.F	38	38	33	33.7	41.3	41.7	38.1	39.0	30.4	39.0	38.1	44.1	44.2	39.6	28.0	33.2	24.7	39.3	32.0	28.1	33.8	38.7	30.0	31.2	29.9	33.2	33.1	32.7	34.7
R03095	27 GERALD STREET MARRICKVILLE	COM	0.F	38	38	33	32.0	42.5	42.7	39.6	40.3	32.0	40.3	39.6	45.6	45.6	41.0	29.2	34.7	23	40.5	33.2	29.7	34.9	39.9	31.2	32.9	31.1	34.6	34.6	33.9	35.9
R03095	27 GERALD STREET MARRICKVILLE	COM	1.F	38	38	33	28.3	33.6	34.4	30.2	31.1	22.7	31.1	30.2	36.3	36.3	31.8	20.2	25.4	19.3	31.6	24.2	20.3	26.2	31.0	22.2	23.3	22.2	25.5	25.6	25.0	27.1
R03096	68 MEEKS ROAD MARRICKVILLE	COM	0.F	38	38	33	30.3	36.0	36.6	32.5	33.5	24.5	33.5	32.5	38.5	38.5	34.1	22.8	27.7	21.3	34.0	26.8	22.7	28.6	33.6	24.8	25.3	24.8	27.7	28.1	27.6	29.7
R03096	68 MEEKS ROAD MARRICKVILLE	COM	1.F	38	38	33	28.3	31.9	32.9	27.8	29.2	20.7	29.2	27.8	33.9	34.0	29.8	18.0	24.1	19.3	30.0	22.0	19.0	24.5	29.7	20.0	21.4	20.7	23.7	24.5	23.7	25.7
R03097	27 GERALD STREET MARRICKVILLE	COM	0.F	38	38	33	31.7	36.6	37.4	32.9	34.0	25.1	34.0	32.9	39.0	39.0	34.6	23.2	28.4	22.7	34.6	27.2	23.3	29.3	34.3	25.2	25.9	25.4	28.3	28.8	28.3	30.3
R03097	27 GERALD STREET MARRICKVILLE	COM	1.F	38	38	33	28.8	32.7	33.7	28.9	30.1	21.6	30.1	28.9	35.0	35.0	30.8	19.1	24.5	19.8	30.7	23.1	19.5	25.4	30.3	21.1	22.1	21.3	24.5	25.0	24.2	26.3
R03098	4 TOYER STREET TEMPE	RES	0.F	38	38	33	32.3	38.0	38.6	34.5	35.5	26.7	35.5	34.5	40.5	40.5	36.1	24.6	29.8	23.3	36.0	28.6	24.7	30.6	35.6	26.6	27.5	26.7	29.8	30.1	29.6	31.6
R03099	66 MEEKS ROAD MARRICKVILLE	COM	0.F	38	38	33	30.5	35.7	36.5	32.2	33.2	24.6	33.2	32.2	38.3	38.3	33.9	22.3	27.5	21.5	33.7	26.3	22.4	28.3	33.2	24.3	25.2	24.3	27.6	27.8	27.2	29.2
R03099	66 MEEKS ROAD MARRICKVILLE	COM	1.F	38	38	33	35.5	42.5	43.0	39.4	40.2	31.8	40.2	39.4	45.4	45.4	40.9	29.2	34.3	26.5	40.4	33.2	29.3	35.0	39.8	31.2	32.5	31.0	34.5	34.3	33.7	35.8
R03100	25 GERALD STREET MARRICKVILLE	COM	0.F	38	38	33	31.3	35.6	36.5	31.9	33.0	24.6	33.0	31.9	38.0	38.0	33.7	22.1	27.3	22.3	33.5	26.1	22.2	28.2	33.0	24.1	25.0	24.1	27.4	27.7	27.0	29.0
R03100	25 GERALD STREET MARRICKVILLE	COM	1.F	38	38	33	29.0	34.2	34.9	30.7	31.7	23.2	31.7	30.7	36.8	36.8	32.4	20.8	25.9	20	32.1	24.8	20.9	26.8	31.6	22.8	23.8	22.8	26.0	26.1	25.6	27.6
R03101	2 TOYER STREET TEMPE	RES	0.F	38	38	33	31.0	36.4	37.1	32.9	33.9	25.0	33.9	32.9	38.9	38.9	34.6	23.2	28.2	22	34.4	27.2	23.1	29.1	34.1	25.2	25.8	25.2	28.1	28.6	28.1	30.1
R03101	2 TOYER STREET TEMPE	RES	1.F	38	38	33	27.1	31.3	32.2	27.6	28.8	20.6	28.8	27.6	33.7	33.7	29.4	17.4	23.7	18.1	29.4	21.4	18.7	23.9	29.1	19.4	21.3	20.0	23.4	23.8	23.1	25.1
R03102	2 TOYER STREET TEMPE	RES	0.F	38	38	33	29.6	34.7	35.5	31.2	32.2	23.7	32.2	31.2	37.3	37.3	32.9	21.2	26.5	20.6	32.6	25.2	21.5	27.3	32.1	23.2	24.3	23.3	26.6	26.7	26.1	28.2
R03103	21 GERALD ST MARRICKVILLE	COM	0.F	38	38	33	31.6	36.8	37.5	33.2	34.2	25.3	34.2	33.2	39.2	39.2	34.9	23.5	28.4	22.6	34.7	27.5	23.4	29.4	34.4	25.5	26.0	25.5	28.4	28.8	28.4	30.4
R03103	21 GERALD ST MARRICKVILLE	COM	1.F	38	38	33	25.5	32.6	33.1	29.2	30.3	20.8	30.3	29.2	35.3	35.3	30.8	19.6	24.5	16.5	30.7	23.6	19.5	25.4	30.6	21.6	22.0	21.7	24.3	25.0	24.6	26.6
R03104	17 GERALD ST MARRICKVILLE	COM	0.F	38	38	33	26.9	33.2	33.8	29.7	30.8	21.6	30.8	29.7	35.8	35.8	31.4	20.0	25.0	17.9	31.2	24.0	19.9	25.9	30.9	22.0	22.6	22.1	24.9	25.5	24.9	27.0
R03104	17 GERALD ST MARRICKVILLE	COM	1.F	38	38	33	32.0	39.1	39.5	35.8	36.7	27.7	36.7	35.8	41.8	41.8	37.3	26.0	30.8	22.9	37.0	30.0	25.7	31.7	36.6	28.0	28.6	27.8	30.8	31.2	30.6	32.7
R03105	15 GERALD STREET MARRICKVILLE	COM	0.F	38	38	33	34.5	43.4	43.7	40.4	41.2	32.7	41.2	40.4	46.5	46.5	41.9	30.3	35.3	25.4	41.4	34.3	30.2	35.9	40.7	32.3	33.5	31.9	35.4	35.3	34.7	36.7
R03105	15 GERALD STREET MARRICKVILLE	COM	1.F	38	38	33	42.0	44.4	45.7	40.4	41.4	34.1	41.4	40.4	46.6	46.6	42.4	30.2	35.8	33	42.1	34.2	30.8	36.9	41.1	32.2	33.8	32.2	36.3	35.9	35.1	37.1
R03106	23 WAY STREET TEMPE	RES	1.F	38	38	33	29.8	35.1	35.8	31.6	32.6	24.1	32.6	31.6	37.7	37.7	33.3	21.7	26.9	20.8	33.1	25.7	21.9	27.7	32.6	23.7	24.7	23.7	27.0	27.1	26.6	28.6
R03107	11 GERALD STREET MARRICKVILLE	COM	0.F	38	38	33	31.8	37.1	37.8	33.5	34.5	25.5	34.5	33.5	39.5	39.5	35.2	23.8	28.8	22.8	35.1	27.8	23.7	29.7	34.8	25.8	26.3	25.9	28.8	29.2	28.8	30.8
R03107	11 GERALD STREET MARRICKVILLE	COM	1.F	38	38	33	32.2	39.1	39.6	35.6	36.7	27.3	36.7	35.6	41.7	41.7	37.3	26.0	31.2	23.1	37.2	30.0	26.1	31.8	37.1	28.0	28.6	28.2	30.8	31.6	31.1	33.1
R03108	21 WAY STREET TEMPE	RES	0.F	38	38	33	36.6	41.1	41.9	37.6	38.5	30.6	38.5	37.6	43.7	43.7	39.2	27.4	32.8	27.6	38.9	31.4	27.7	33.6	38.1	29.4	30.8	29.3	33.0	32.7	32.1	34.1
R03108	21 WAY STREET TEMPE	RES	1.F	38	38	33	38.2	42.3	43.2	38.8	39.6	31.8	39.6	38.8	44.9	44.9	40.5	28.6	33.8	29.2	40.1	32.6	28.8	34.8	39.2	30.6	31.9	30.4	34.2	33.8	33.2	35.3
R03109	9 GERALD STREET MARRICKVILLE	COM	0.F	38	38	33	39.3	42.7	43.8	39.0	39.9	32.3	39.9	39.0	45.2	45.2	40.8	28.9	34.0	30.3	40.4	32.9	29.0	35.2	39.4	30.9	32.2	30.6	34.6	34.1	33.4	35.5
R03109	9 GERALD STREET MARRICKVILLE	COM	1.F	38	38	33	40.1	42.8	44.1	39.0	39.9	32.5	39.9	39.0	45.1	45.2	40.8	28.8	34.1	31.1	40.5	32.8	29.0	35.3	39.5	30.8	32.2	30.6	34.7	34.1	33.4	35.5
R03110	19 WAY STREET TEMPE	RES	0.F	38	38	33	30.8	37.5	38.1	34.1	35.1	25.8	35.1	34.1	40.1	40.1	35.7	24.4	29.3	21.8	35.6	28.4	24.3	30.2	35.4	26.4	26.9	26.5	29.2	29.8	29.4	31.4
R03110	19 WAY STREET TEMPE	RES	1.F	38	38	33	35.1	40.0	40.8	36.3	37.4	28.4	37.4	36.3	42.4	42.4	38.0	26.7	31.7	26.1	38.0	30.7	26.7	32.7	37.8	28.7	29.2	28.8	31.7	32.1	31.7	33.8
R03111	0 WAY STREET MARRICKVILLE	COM	0.F	38	38	33	33.3	40.6	41.1	37.5	38.3	29.9	38.3	37.5	43.5	43.5	39.0	27.4	32.4	24.3	38.6	31.4	27.4	33.2	37.9	29.4	30.6	29.1	32.6	32.5	31.9	33.9
R03111	0 WAY STREET MARRICKVILLE	COM	1.F	38	38	33	31.3	36.6	37.3	33.0	34.0	24.6	34.0	33.0	39.1	39.1	34.7	23.6	27.9	22.3	34.5	27.6	22.8	29.3	34.2	25.6	25.4	25.4	28.1	28.8	28.2	30.2
R03111	0 WAY STREET MARRICKVILLE	COM	2.F	55	55	55	31.8	38.4	39.0	35.0	36.0	26.9	36.0	35.0	41.1	41.1	36.6	25.3	30.2	22.8	36.4	29.3	25.1	31.1	36.1	27.3	27.9	27.3	30.1	30.6	30.1	32.1
R03112	7 GERALD STREET MARRICKVILLE	COM	0.F	38	38	33	30.4	35.1	35.9	31.6	32.5	24.1	32.5	31.6	37.6	37.6	33.2	21.6	26.7	21.4	33.0	25.6	21.6	27.7	32.4	23.6	24.6	23.6	26.9	26.9	26.4	28.4
R03112	7 GERALD STREET MARRICKVILLE	COM	1.F	38	38	33	30.7	35.1	36.0	31.4	32.6	24.1	32.6	31.4	37.5	37.5	33.2	21.5	27.2	21.7	33.2	25.5	22.1	27.8	32.8	23.5	24.8	23.8	27.0	27.5	26.8	28.8
R03113	5 GERALD STREET MARRICKVILLE	COM	0.F	38	38	33	32.7	38.2	38.9	34.7	35.7	26.9	35.7	34.7	40.8	40.8	36.4	24.9	29.9	23.7	36.2	28.9	24.9	30.8	35.8	26.9	27.6	26.9	30.0	30.3	29.8	31.8
R03113	5 GERALD STREET MARRICKVILLE	COM	1.F	38	38	33	31.8	37.6	38.2	34.1	35.1	26.3	35.1	34.1	40.2	40.2	35.7	24.3	29.4	22.8	35.6	28.3	24.3	30.2	35.2	26.3	27.1	26.3	29.3	29.8	29.2	31.2
R03114	24 WAY STREET TEMPE	RES	0.F	38	38	33	35.6	40.6	41.4	37.1	38.0	29.7	38.0	37.1	43.2	43.2	38.8	27.2	32.1	26.6	38.4	31.2	27.1	33.1	37.8	29.2	30.1	29.0	32.4	32.3	31.8	33.8
R03115	0 WAY STREET MARRICKVILLE	COM	0.F	38	38	33	32.1	37.1	37.9	33.5	34.6	25.8	34.6	33.5	39.6	39.6	35.3	23.8	28.9	23.1	35.1	27.8	23.9	29.8	34.8	25.8	26.5	25.9	28.9	29.4	28.7	30.8
R03115	0 WAY STREET MARRICKVILLE	COM	1.F	38	38	33	31.3	36.3	37.0	32.7	33.7	25.1	33.7	32.7	38.8	38.8	34.4	22.8	28.1	22.3	34.2	26.8	23.0	28.9	33.8	24.8	25.7	24.9	28.1	28.4	27.8	29.8
R03116	3 GERALD STREET MARRICKVILLE	COM	0.F	38	38	33	32.4	37.1	37.9	33.4	34.7	26.6	34.7	33.4	39.5	39.5	35.2	23.0	29.7	23.4	35.3	27.0	24.7	29.6	34.8	25.0	27.4	25.8	29.3	29.7	28.8	30.9
R03116	3 GERALD STREET MARRICKVILLE	COM	1.F	38	38	33	34.2	38.8	39.6	35.2	36.3	27.9	36.3	35.2	41.3	41.3	36.9	25.2	30.8	25.2	36.8	29.2	25.7	31.4	36.3	27.2	28.5	27.4	30.7	31.1	30.3	32.3
R03117	1 GERALD STREET MARRICKVILLE	COM	0.F	38	38	33	30.8	35.2	36.1	31.6	32.6	24.2	32.6	31.6	37.7	37.7	33.3	21.7	26.8	21.8	33.1	25.7	21.7	27.8	32.5	23.7	24.6	23.6	27.0	27.1	26.5	28.5
R03117	1 GERALD STREET MARRICKVILLE	COM	1.F	38	38	33	33.8	38.5	39.3	34.9	35.9	27.3	35.9	34.9	41.0	41.0	36.6	25.1	30.2	24.8	36.5	29.1	25.1	31.1	36.0	27.1	27.9	27.2	30.3	30.5	30.0	32.0
R03118	24 WAY STREET TEMPE	RES	0.F	38	38	33	35.5	39.5	40.4	35.7	36.7	28.3	36.7	35.7	41.8	41.8	37.5	25.9	31.0	26.5	37.3	29.9	25.9	32.1	36.8	27.9	28.7	28.0	31.2	31.3	30.8	32.8
R03119	33 HILLCREST STREET TEMPE	COM	0.F	38	38	33	31.1	36.3	37.0	32.7	33.7	25.1	33.7	32.7	38.8	38.8	34.4	22.9	27.9	22.1	34.2	26.9	22.8	28.9	33.7	24.9	25.6	24.9	28.0	28.2	27.7	29.7
R03119	33 HILLCREST STREET TEMPE	COM	1.F	38	38	33	29.4	34.1	34.9	30.2	31.7	22.9	31.7	30.2	36.3	36.3	32.2	20.3	26.9	20.4	32.4	24.3	21.8	26.8	32.4	22.3	24.1	23.2	26.1	27.4	26.3	28.4
R03119	33 HILLCREST STREET TEMPE	COM	2.F	38	38	33	37.4	41.4	42.3	37.9	38.7	31.1	38.7	37.9	44.0	44.0	39.5	27.6	32.9	28.4	39.1	31.6	27.8	33.8	38.1	29.6	31.1	29.3	33.3	32.8	32.1	34.2
R03119	33 HILLCREST STREET TEMPE	COM	3.F	38	38	33	39.0	42.3	43.4	38.6	39.4	31.9	39.4	38.6	44.7	44.7	40.4	28.4	33.5	30	39.9	32.4	28.5	34.7	38.9	30.4	31.7	30.1	34.2	33.5	32.9	34.9
R03120	22 HILLCREST STREET TEMPE	RES	0.F	38	38	33	33.7	38.4	39.2	34.8	35.8	27.1	35.8	34.8	40.9	40.9	36.5	25.0	29.9	24.7	36.3	29.0	24.9	31.0	35.8	27.0	27.6	27.0	30.1	30.3	29.8	31.9
R03120	22 HILLCREST STREET TEMPE	RES	1.F	38	38	33	35.7	39.3	40.4	35.6	36.6	28.4	36.6	35.6	41.7	41.7	37.4	25.7	30.8	26.7	37.2	29.7	25.8	31.9	36.6	27.7	28.6	27.7	31.1	31.1	30.6	32.6
R03120	22 HILLCREST STREET TEMPE	RES	2.F	38	38	33	32.9	37.9	38.7	34.4	35.5	27.2	35.5	34.4	40.5	40.5	36.1	24.3	30.0	23.9	35.9	28.3	25.0	30.5	35.5	26.3	27.8	26.5	29.9	30.3	29.4	31.5
R03121	24 HILLCREST STREET TEMPE	RES	0.F	38	38	33	34.8	38.9	39.8	35.3	36.3	28.3	36.3	35.3	41.4	41.4	37.0	25.2	30.7	25.8	36.8	29.2	25.7	31.4	36.1	27.2	28.6	27.3	30.9	30.9	30.1	32.2
R03122	12 GERALD STREET MARRICKVILLE	COM	0.F	38	38	33	29.3	34.0	34.8	30.4	31.4	22.8	31.4	30.4	36.5	36.5	32.1	20.6	25.6	20.3	31.9	24.6	20.5	26.6	31.4	22.6	23.3	22.6	25.8	25.9	25.4	27.4
R03122	12 GERALD STREET MARRICKVILLE	COM	1.F	38	38	33	35.4	40.9	41.6	37.4	38.4	29.8	38.4	37.4	43.5	43.5	39.1	27.6	32.5	26.4	38.8	31.6	27.4	33.5	38.3	29.6	30.4	29.4	32.7	32.8	32.3	34.3
R03123	20 HILLCREST STREET TEMPE	RES	0.F	38	38	33	41.0	43.5	44.8	39.6	40.4	33.0	40.4	39.6	45.7	45.7	41.4	29.5	34.5	32	41.1	33.5	29.5	35.9	40.0	31.5	32.6	31.2	35.3	34.6	34.0	36.0
R03124	22 HILLCREST STREET TEMPE	RES	0.F	38	38	33	33.4	37.7	38.6	34.2	35.1	27.1	35.1	34.2	40.3	40.3	35.9	24.1	29.3	24.4	35.6	28.1	24.3	30.2	34.8	26.1	27.4	26.0	29.6	29.4	28.8	30.8
R03124	22 HILLCREST STREET TEMPE	RES	1.F	38	38	33	34.9	38.8	39.7	35.1	36.1	28.2	36.1	35.1	41.2	41.2	36.9	25.0	30.4	25.9	36.6	29.0	25.3	31.3	35.8	27.0	28.3	27.0	30.7	30.5	29.8	31.8
R03124	22 HILLCREST STREET TEMPE	RES	2.F	38	38	33	34.9	39.5	40.4	36.2	37.0	29.2	37.0	36.2	42.2	42.2	37.8	25.9	31.2	25.9	37.3	29.9	26.1	32.0	36.4	27.9	29.4	27.6	31.5	31.1	30.4	32.5
R03125	33 HILLCREST STREET TEMPE	RES	0.F	38	38	33	33.3	37.7	38.5	34.2	35.0	27.1	35.0	34.2	40.3	40.3	35.8	24.0	29.2	24.3	35.5	28.0	24.2	30.2	34.7	26.0	27.3	25.9	29.6	29.3	28.7	30.7
R03125	33 HILLCREST STREET TEMPE	RES	1.F	38	38	33	32.8	37.6	38.4	34.1	35.0	27.0	35.0	34.1	40.2	40.2	35.8	23.9	29.3	23.8	35.4	27.9	24.3	30.1	34.7	25.9	27.4	25.9	29.5	29.4	28.7	30.7
R03126	20 HILLCREST STREET TEMPE	RES	0.F	38	38	33	33.1	37.6	38.4	34.1	35.0	27.1	35.0	34.1	40.2	40.2	35.8	23.9	29

R03128	132 MARRICKVILLE RD MARRICKVILLE	COM	1.F	38	38	33	35.3	39.4	40.3	35.7	36.7	28.6	36.7	35.7	41.8	41.8	37.5	25.6	31.2	26.3	37.3	29.6	26.2	31.9	36.7	27.6	29.0	27.8	31.3	31.3	30.7	32.7
R03129	10 GERALD STREET MARRICKVILLE	COM	0.F	38	38	33	36.5	37.8	39.4	33.4	34.4	27.3	34.4	33.4	39.6	39.6	35.5	23.5	28.6	27.5	35.3	27.5	23.5	30.3	34.2	25.5	26.4	25.4	29.5	28.7	28.2	30.3
R03129	10 GERALD STREET MARRICKVILLE	COM	1.F	38	38	33	37.7	40.5	41.7	36.6	37.6	29.6	37.6	36.6	42.7	42.7	38.4	26.7	31.7	28.7	38.2	30.7	26.7	33.1	37.5	28.7	29.5	28.7	32.2	32.1	31.5	33.6
R03130	29 HILLCREST STREET TEMPE	RES	0.F	38	38	33	40.6	43.2	44.5	39.2	40.2	32.5	40.2	39.2	45.4	45.4	41.1	29.3	34.5	31.6	40.9	33.3	29.5	35.7	40.2	31.3	32.3	31.3	35.0	34.8	34.1	36.2
R03130	29 HILLCREST STREET TEMPE	RES	1.F	38	38	33	31.3	36.3	37.1	32.7	33.8	25.0	33.8	32.7	38.8	38.8	34.4	22.9	28.3	22.3	34.4	26.9	23.3	29.0	34.1	24.9	25.9	25.2	28.1	28.8	28.1	30.1
R03131	27 HILLCREST STREET TEMPE	RES	0.F	38	38	33	35.8	40.4	41.2	36.9	37.8	29.9	37.8	36.9	43.0	43.0	38.6	26.6	32.3	26.8	38.3	30.6	27.2	32.9	37.5	28.6	30.3	28.7	32.4	32.3	31.5	33.6
R03132	25 HILLCREST STREET TEMPE	RES	0.F	38	38	33	29.7	35.8	36.4	32.3	33.4	24.5	33.4	32.3	38.4	38.4	34.0	22.4	27.8	20.7	33.9	26.4	22.8	28.4	33.6	24.4	25.5	24.7	27.6	28.2	27.6	29.6
R03133	23 HILLCREST STREET TEMPE	RES	0.F	38	38	33	29.6	35.6	36.2	32.1	33.1	24.3	33.1	32.1	38.2	38.2	33.8	22.3	27.4	20.6	33.6	26.3	22.3	28.2	33.2	24.3	25.1	24.3	27.4	27.7	27.2	29.2
R03133	23 HILLCREST STREET TEMPE	RES	1.F	38	38	33	31.7	37.0	37.7	33.3	34.5	25.7	34.5	33.3	39.4	39.4	35.1	23.5	29.1	22.7	35.1	27.5	24.1	29.6	34.8	25.5	26.6	25.9	28.8	29.5	28.8	30.8
R03134	21 HILLCREST STREET TEMPE	RES	0.F	38	38	33	36.2	39.7	40.7	35.8	36.9	28.9	36.9	35.8	42.0	42.0	37.7	25.8	31.5	27.2	37.6	29.8	26.4	32.2	37.0	27.8	29.2	28.0	31.6	31.6	31.0	33.0
R03134	21 HILLCREST STREET TEMPE	RES	1.F	38	38	33	34.5	39.9	40.6	36.6	37.4	29.5	37.4	36.6	42.7	42.7	38.2	26.3	31.7	25.5	37.8	30.3	26.7	32.4	37.0	28.3	29.9	28.2	31.9	31.6	31.0	33.0
R03135	19 HILLCREST STREET TEMPE	RES	0.F	38	38	33	36.4	41.0	41.8	37.6	38.4	30.5	38.4	37.6	43.7	43.7	39.2	27.4	32.5	27.4	38.8	31.4	27.5	33.5	38.0	29.4	30.7	29.2	32.9	32.6	31.9	34.0
R03136	104 MARRICKVILLE ROAD MARRICKVILLE	COM	0.F	38	38	33	37.4	41.2	42.2	37.6	38.5	30.7	38.5	37.6	43.7	43.7	39.3	27.5	32.7	28.4	39.0	31.5	27.6	33.7	38.1	29.5	30.8	29.3	33.1	32.7	32.1	34.1
R03136	104 MARRICKVILLE ROAD MARRICKVILLE	COM	1.F	38	38	33	30.4	35.3	36.1	31.7	32.8	24.2	32.8	31.7	37.8	37.8	33.4	21.9	27.1	21.4	33.3	25.9	22.0	27.9	32.8	23.9	24.8	23.9	27.1	27.3	26.8	28.8
R03137	5 LESLIE STREET TEMPE	RES	0.F	38	38	33	37.4	40.7	41.8	37.0	37.9	30.3	37.9	37.0	43.1	43.1	38.8	26.8	32.1	28.4	38.4	30.8	27.1	33.1	37.5	28.8	30.2	28.6	32.6	32.1	31.5	33.5
R03138	3 LESLIE STREET TEMPE	RES	0.F	38	38	33	28.9	34.7	35.3	31.1	32.3	23.4	32.3	31.1	37.2	37.2	32.8	21.2	26.9	19.9	32.8	25.2	21.9	27.3	32.6	23.2	24.5	23.6	26.6	27.3	26.6	28.6
R03139	1 LESLIE STREET TEMPE	RES	0.F	38	38	33	29.0	34.8	35.4	31.2	32.4	23.5	32.4	31.2	37.3	37.3	32.9	21.3	27.0	20	32.9	25.3	21.9	27.4	32.6	23.3	24.5	23.7	26.6	27.4	26.6	28.6
R03140	7 LESLIE STREET TEMPE	RES	0.F	38	38	33	35.7	40.1	40.9	36.6	37.4	29.8	37.4	36.6	42.7	42.7	38.3	26.3	31.7	26.7	37.8	30.3	26.6	32.5	36.9	28.3	29.9	28.1	32.1	31.5	30.9	32.9
R03141	20 BRIDGE STREET TEMPE	RES	0.F	38	38	33	29.3	34.8	35.5	31.2	32.4	23.7	32.4	31.2	37.3	37.3	33.0	21.3	27.0	20.3	32.9	25.3	22.0	27.4	32.6	23.3	24.6	23.7	26.7	27.4	26.6	28.6
R03142	18 BRIDGE STREET TEMPE	RES	0.F	38	38	33	36.8	38.7	40.2	34.5	35.7	28.5	35.7	34.5	40.7	40.7	36.6	24.1	30.6	27.8	36.5	28.1	25.5	31.2	35.7	26.1	28.3	26.7	30.7	30.7	29.7	31.7
R03143	102 MARRICKVILLE ROAD MARRICKVILLE	COM	0.F	38	38	33	37.7	39.4	40.9	35.1	36.3	29.1	36.3	35.1	41.3	41.3	37.2	24.9	31.0	28.7	37.1	28.9	25.9	31.9	36.3	26.9	28.7	27.3	31.3	31.2	30.3	32.3
R03143	102 MARRICKVILLE ROAD MARRICKVILLE	COM	1.F	38	38	33	38.0	39.7	41.2	35.4	36.5	29.3	36.5	35.4	41.6	41.6	37.5	25.2	31.0	29	37.3	29.2	26.0	32.2	36.4	27.2	28.8	27.4	31.5	31.2	30.4	32.4
R03144	100 MARRICKVILLE ROAD MARRICKVILLE	COM	0.F	38	38	33	40.2	42.2	43.6	38.1	39.0	31.8	39.0	38.1	44.2	44.2	40.0	28.0	33.1	31.2	39.7	32.0	28.1	34.6	38.6	30.0	31.2	29.8	33.9	33.2	32.6	34.6
R03144	100 MARRICKVILLE ROAD MARRICKVILLE	COM	1.F	38	38	33	33.6	39.6	40.2	36.4	37.2	29.2	37.2	36.4	42.5	42.5	37.9	26.2	31.4	24.6	37.5	30.2	26.3	32.1	36.7	28.2	29.6	27.9	31.6	31.3	30.7	32.7
R03145	29 BRIDGE STREET TEMPE	RES	0.F	38	38	33	35.3	40.5	41.2	37.1	37.9	29.9	37.9	37.1	43.2	43.2	38.7	26.9	32.1	26.3	38.3	30.9	27.1	33.0	37.5	28.9	30.3	28.7	32.4	32.1	31.5	33.5
R03145	29 BRIDGE STREET TEMPE	RES	1.F	38	38	33	29.4	34.8	35.5	31.2	32.4	23.6	32.4	31.2	37.2	37.2	32.9	21.2	27.1	20.4	32.9	25.2	22.1	27.4	32.7	23.2	24.6	23.7	26.7	27.5	26.7	28.7
R03146	16 BRIDGE STREET TEMPE	RES	0.F	38	38	33	26.9	31.3	32.2	27.5	28.7	20.1	28.7	27.5	33.6	33.6	29.3	17.7	23.3	17.9	29.3	21.7	18.3	23.9	29.0	19.7	20.8	20.1	23.1	23.7	23.0	25.0
R03147	14 BRIDGE STREET TEMPE	RES	0.F	38	38	33	37.1	39.8	41.0	36.1	36.9	29.7	36.9	36.1	42.2	42.2	37.9	25.7	31.0	28.1	37.4	29.7	26.0	32.2	36.2	27.7	29.3	27.4	31.8	30.9	30.2	32.2
R03148	25 BRIDGE STREET TEMPE	RES	0.F	38	38	33	38.1	40.6	41.8	36.7	37.5	30.3	37.5	36.7	42.8	42.8	38.5	26.5	31.6	29.1	38.1	30.5	26.6	33.0	37.0	28.5	29.8	28.2	32.4	31.6	31.0	33.0
R03149	23 BRIDGE STREET TEMPE	RES	0.F	38	38	33	38.6	40.7	42.1	36.6	37.5	30.4	37.5	36.6	42.8	42.8	38.6	26.5	31.7	29.6	38.2	30.5	26.6	33.1	37.1	28.5	29.8	28.3	32.5	31.8	31.1	33.1
R03150	21 BRIDGE STREET TEMPE	RES	0.F	38	38	33	38.8	40.8	42.2	36.7	37.6	30.4	37.6	36.7	42.8	42.8	38.6	26.6	31.7	29.8	38.3	30.6	26.7	33.2	37.2	28.6	29.8	28.4	32.5	31.8	31.2	33.2
R03151	53 MARRICKVILLE ROAD MARRICKVILLE	COM	0.F	38	38	33	36.9	40.0	41.1	36.3	37.1	29.6	37.1	36.3	42.4	42.4	38.1	26.1	31.3	27.9	37.7	30.1	26.2	32.5	36.7	28.1	29.4	27.9	31.9	31.3	30.6	32.7
R03151	53 MARRICKVILLE ROAD MARRICKVILLE	COM	1.F	70	70	70	36.1	39.9	40.9	36.3	37.2	29.3	37.2	36.3	42.4	42.4	38.0	26.2	31.6	27.1	37.8	30.2	26.5	32.5	37.1	28.2	29.5	28.2	31.8	31.6	31.1	33.1
R03152	19 BRIDGE STREET TEMPE	RES	0.F	70	70	70	39.7	41.9	43.3	37.9	38.9	31.6	38.9	37.9	44.1	44.1	39.9	27.7	33.2	30.7	39.6	31.7	28.2	34.4	38.6	29.7	31.2	29.7	33.8	33.1	32.6	34.6
R03153	51 MARRICKVILLE ROAD MARRICKVILLE	COM	0.F	38	38	33	27.0	32.1	32.9	28.5	29.7	20.9	29.7	28.5	34.5	34.5	30.2	18.6	24.4	18	30.3	22.6	19.4	24.8	30.1	20.6	21.9	21.1	24.0	24.9	24.1	26.1
R03153	51 MARRICKVILLE ROAD MARRICKVILLE	COM	1.F	38	38	33	34.1	37.9	38.9	34.4	35.2	27.5	35.2	34.4	40.5	40.5	36.1	24.2	29.4	25.1	35.7	28.2	24.3	30.4	34.7	26.2	27.5	25.9	29.9	29.4	28.7	30.7
R03154	17 BRIDGE STREET TEMPE	RES	0.F	38	38	33	25.4	36.6	36.8	33.7	34.5	26.0	34.5	33.7	39.7	39.7	35.1	23.4	28.8	16.3	34.7	27.4	23.8	29.1	34.1	25.4	27.0	25.2	28.7	28.6	28.1	30.1
R03155	45 MARRICKVILLE RD MARRICKVILLE	COM	0.F	38	38	33	29.8	37.9	38.3	34.8	35.7	27.2	35.7	34.8	40.8	40.8	36.3	24.6	30.0	20.7	35.9	28.6	25.0	30.4	35.4	26.6	28.1	26.5	29.9	29.9	29.4	31.4
R03155	45 MARRICKVILLE RD MARRICKVILLE	COM	1.F	38	38	33	30.8	33.5	34.7	29.8	30.6	23.4	30.6	29.8	35.9	35.9	31.6	19.4	24.8	21.8	31.1	23.4	19.8	25.9	30.0	21.4	23.1	21.2	25.5	24.7	24.0	26.0
R03156	17 BRIDGE STREET TEMPE	RES	0.F	38	38	33	31.7	35.1	36.2	31.3	32.3	24.2	32.3	31.3	37.4	37.4	33.1	21.4	26.6	22.7	32.9	25.4	21.6	27.7	32.3	23.4	24.4	23.4	26.9	27.0	26.3	28.3
R03157	17 BRIDGE STREET TEMPE	RES	0.F	38	38	33	29.6	35.4	36.0	32.1	33.0	24.7	33.0	32.1	38.1	38.1	33.7	21.9	27.3	20.6	33.3	25.9	22.2	27.9	32.7	23.9	25.3	23.8	27.4	27.4	26.7	28.7
R03158	15 BRIDGE STREET TEMPE	RES	0.F	38	38	33	34.9	41.0	41.6	37.6	38.6	29.9	38.6	37.6	43.7	43.7	39.2	27.7	32.7	25.9	39.0	31.7	27.7	33.6	38.5	29.7	30.6	29.7	32.8	33.0	32.5	34.5
R03159	43 MARRICKVILLE ROAD MARRICKVILLE	COM	0.F	38	38	33	28.2	33.8	34.4	30.1	31.3	22.4	31.3	30.1	36.2	36.2	31.9	20.3	26.0	19.2	31.9	24.3	21.0	26.4	31.7	22.3	23.5	22.7	25.6	26.5	25.7	27.7
R03159	43 MARRICKVILLE ROAD MARRICKVILLE	COM	1.F	38	38	33	34.4	38.0	39.0	34.4	35.3	27.6	35.3	34.4	40.5	40.5	36.1	24.2	29.4	25.4	35.7	28.2	24.4	30.5	34.8	26.2	27.6	26.0	29.9	29.4	28.8	30.8
R03161	41 MARRICKVILLE ROAD MARRICKVILLE	COM	0.F	38	38	33	29.7	33.7	34.6	29.8	30.9	22.3	30.9	29.8	35.9	35.9	31.6	20.1	25.3	20.7	31.6	24.1	20.2	26.3	31.2	22.1	22.8	22.3	25.4	25.7	25.2	27.2
R03161	41 MARRICKVILLE ROAD MARRICKVILLE	COM	1.F	38	38	33	28.7	34.0	34.7	30.5	31.5	22.8	31.5	30.5	36.5	36.5	32.2	20.6	26.0	19.7	32.0	24.6	20.9	26.6	31.7	22.6	23.6	22.7	25.9	26.3	25.6	27.7
R03162	39 MARRICKVILLE ROAD MARRICKVILLE	COM	0.F	38	38	33	30.0	34.9	35.7	31.2	32.2	23.0	32.2	31.2	37.3	37.3	32.9	21.7	26.2	21	32.8	25.7	21.1	27.6	32.5	23.7	23.6	23.7	26.4	27.0	26.5	28.5
R03162	39 MARRICKVILLE ROAD MARRICKVILLE	COM	1.F	38	38	33	36.6	39.7	40.8	36.0	36.8	29.3	36.8	36.0	42.1	42.1	37.7	25.7	31.1	27.6	37.4	29.7	26.1	32.1	36.4	27.7	29.2	27.6	31.6	31.1	30.4	32.5
R03163	11 BRIDGE STREET TEMPE	RES	0.F	38	38	33	37.7	40.4	41.6	36.6	37.4	30.0	37.4	36.6	42.7	42.7	38.4	26.4	31.5	28.7	38.0	30.4	26.5	32.8	37.0	28.4	29.7	28.2	32.2	31.6	30.9	33.0
R03164	9 BRIDGE STREET TEMPE	RES	0.F	38	38	33	35.4	39.3	40.2	35.7	36.5	28.8	36.5	35.7	41.8	41.8	37.4	25.5	30.7	26.4	37.0	29.5	25.6	31.7	36.1	27.5	28.8	27.3	31.2	30.7	30.0	32.1
R03165	37 MARRICKVILLE ROAD MARRICKVILLE	COM	0.F	38	38	33	36.8	40.2	41.3	36.5	37.4	29.7	37.4	36.5	42.6	42.6	38.3	26.4	31.5	27.8	37.9	30.4	26.4	32.7	37.0	28.4	29.6	28.2	32.1	31.6	30.9	33.0
R03165	37 MARRICKVILLE ROAD MARRICKVILLE	COM	1.F	38	38	33	34.3	38.5	39.4	35.0	35.8	28.1	35.8	35.0	41.1	41.1	36.7	24.8	30.0	25.3	36.2	28.8	25.0	30.9	35.3	26.8	28.2	26.5	30.4	30.0	29.3	31.3
R03166	7 BRIDGE STREET TEMPE	RES	0.F	38	38	33	35.3	39.8	40.6	36.3	37.1	29.2	37.1	36.3	42.4	42.4	38.0	26.2	31.3	26.3	37.6	30.2	26.3	32.3	36.8	28.2	29.4	28.0	31.7	31.4	30.8	32.8
R03167	103 RAILWAY PDE MARRICKVILLE	COM	0.F	38	38	33	36.9	40.7	41.7	37.1	37.9	30.1	37.9	37.1	43.2	43.2	38.8	27.0	32.1	27.9	38.4	31.0	27.0	33.2	37.6	29.0	30.1	28.8	32.5	32.1	31.6	33.6
R03167	103 RAILWAY PDE MARRICKVILLE	COM	1.F	38	38	33	38.3	40.5	41.9	36.6	37.5	30.4	37.5	36.6	42.8	42.8	38.5	26.3	31.6	29.3	38.1	30.3	26.6	33.0	36.9	28.3	29.9	28.1	32.4	31.5	30.8	32.9
R03167	103 RAILWAY PDE MARRICKVILLE	COM	2.F	38	38	33	39.3	41.4	42.8	37.4	38.3	31.1	38.3	37.4	43.6	43.6	39.4	27.3	32.4	30.3	39.0	31.3	27.4	33.9	37.8	29.3	30.6	29.0	33.3	32.5	31.8	33.9
R03167	103 RAILWAY PDE MARRICKVILLE	COM	3.F	38	38	33	34.1	38.6	39.4	35.1	36.0	28.2	36.0	35.1	41.2	41.2	36.8	24.8	30.3	25.1	36.4	28.8	25.3	31.0	35.6	26.8	28.4	26.8	30.6	30.4	29.6	31.6
R03168	33 MARRICKVILLE ROAD MARRICKVILLE	COM	0.F	38	38	33	33.4	37.3	38.3	33.6	34.7	26.9	34.7	33.6	39.7	39.7	35.4	23.3	29.3	24.4	35.2	27.3	24.3	29.8	34.5	25.3	27.2	25.6	29.3	29.4	28.5	30.6
R03168	33 MARRICKVILLE ROAD MARRICKVILLE	COM	1.F	38	38	33	34.6	38.3	39.3	34.5	35.6	27.7	35.6	34.5	40.6	40.7	36.4	24.4	30.2	25.6	36.2	28.4	25.2	30.8	35.6	26.4	28.0	26.7	30.3	30.4	29.6	31.6
R03168	33 MARRICKVILLE ROAD MARRICKVILLE	COM	2.F	38	38	33	25.3	36.1	36.3	33.2	34.0	25.5	34.0	33.2	39.2	39.2	34.6	22.9	28.2	16.2	34.1	26.9	23.2	28.6	33.5	24.9	26.4	24.7	28.2	28.1	27.5	29.5
R03169	3 BRIDGE STREET TEMPE	RES	0.F	38	38	33	35.2	39.2	40.1	35.7	36.5	28.9	36.5	35.7	41.8	41.8	37.3	25.4	30.7	26.2	36.9	29.4	25.7	31.6	36.0	27.4	28.9	27.2	31.1	30.7	30.0	32.0
R03169	3 BRIDGE STREET TEMPE	RES	1.F	38	38	33	33.7	35.6	37.0	31.5	32.3	25.5	32.3	31.5	37.7	37.7	33.5	21.2	26.4	24.7	33.0	25.2	21.4	27.9	31.7	23.2	24.7	22.9	27.4	26.3	25.7	27.7
R03170	1 BRIDGE STREET TEMPE	RES	0.F	38	38	33	34.6	36.5	37.9	32.3	33.3	26.2	33.3	32.3	38.5	38.5	34.3	22.2	27.5	25.6	34.0	26.2	22.4	28.9	32.9	24.2	25.5	24.0	28.3	27.5	26.9	28.9
R03170	1 BRIDGE STREET TEMPE	RES	1.F	70	70	70	28.9	33.2	34.0	29.5	30.5	22.2	30.5	29.5	35.6	35.6	31.2	19.5	24.9	19.9	31.1	23.5	19.9	25.7	30.6	21.5	22.6	21.7	25.0	25.2	24.6	26.6
R03171	93 UNWINS BRIDGE ROAD TEMPE	RES	0.F	70	70	70	32.0	36.9	37.7	33.2	34.3	25.3	34.3	33.2	39.2	39.2	34.9	23.5	28.8	23	34.9	27.5	23.7	29.6	34.7	25.5	26.1	25.8	28.6	29.3	28.7	30.7
R03172	31 MARRICKVILLE ROAD MARRICKVILLE	COM	0.F	70	70	70	38.3	40.3	41.7	36.3	37.2	30.0	37.2	36.3	42.4	42.4	38.2	26.1	31.4	29.3	37.9	30.1	26.4	32.8	36.8	28.1	29.5	28.0	32.2	31.5	30.8	32.9
R03173	91 UNWINS BRIDGE ROAD TEMPE	RES	0.F	38	38	33	33.7	37.1	38.2	33.5	34.3	26.9	34.3	33.5	39.6	39.6	35.2	23.2	28.4	24.7	34.7	27.2	23.4	29.5	33.6	25.2	26.7	24.9	29.1	28.3	27.6	29.7
R03174	21 MARRICKVILLE ROAD MARRICKVILLE	COM	0.F	38	38	33	36.8	38.4	40.0	34.3	35.2	28.3	35.2	34.3	40.5	40.5	36.3	24.1	29.3	27.8	35.9	28.1	24.2	30.8	34.6	26.1	27.5	25.8	30.3	29.2	28.6	30.6
R03175	89 UNWINS BRIDGE ROAD TEMPE	RES	0.F	60	60	60	35.5	39.2	40.2	35.7	36.5	29.0	36.5	35.7	41.8	41.8	37.4	25.4	30.7	26.5	36.9	29.4	25.6	31.6	35.9	27.4	29.0	27.1	31.2	30.5	29.9	31.9
R03176	87 UNWINS BRIDGE ROAD TEMPE	RES	0.F	70	70	70	27.1	33.5	34.1	30.1	31.2	22.2	31.2	30.1	36.1	36.1	31.7	20.2	25.6	18.1	31.6	24.2	20.6	26.2	31.4	22.2	23.3	22.5	25.4	26.1	25.4	27.4
R03177	85 UNWINS BRIDGE ROAD TEMPE	RES	0.F	38	38	33	31.5	35.5	36.4	31.9	32.8	24.8	32.8	31.9	38.0	38.0	33.6	21.9	26.9	22.5	33.3	25.9	21.9	28.0	32.5	23.9	25.0	23.7	27.4	27.0	26.5	28.5
R03177	85 UNWINS BRIDGE ROAD TEMPE	RES	1.F	38	38	33	34.1	38.8	39.6	35.2	36.2	27.7	36.2	35.2	41.3	41.3	36.9	25.3	30.4	25.1	36.7	29.3	25.3	31.4	36.1	27.3	28.1	27.3	30.5	30.7	30.1	32.2
R03178	54 BUCKLEY STREET MARRICKVILLE	COM	0.F	38	38	33	35.9	40.3	41.1	36.7	37.6	29.4	37.6	36.7	42.8	42.8	38.4	26.7	31.7	26.9	38.1	30.7	26.7	32.8	37.4	28.7	29.7	28.6	32.1	31.9	31.4	33.4
R03179	103 RAILWAY PARADE MARRICKVILLE	OCB	0.F	38	38	33	39.7	41.3	42.8	36.9	37.9	30.7	37.9	36.9	43.1	43.1	39.0	27.0	32.0	30.7	38.8	31.0	27.0	33.7	37.7	29.0	29.9	28.9	32.9	32.3	31.7	33.8
R03179	103 RAILWAY PARADE MARRICKVILLE	OCB	1.F	70	70	70	25.1	30.3	31.0	26.7	27.8	19.2	27.8	26.7	32.8	32.8	28.4	16.7	22.3	16.1	28.3	20.7	17.2	22.8	27.9	18.7	20.0	19.0	22.1	22.6	21.9	23.9
R03179	103 RAILWAY PARADE MARRICKVILLE	OCB	2.F	70	70	70	35.5	38.0	39.3	33.9	34.9	27.1	34.9	33.9	40.1	40.1	35.8	24.1	29.1	26.5	35.7	28.1	24.1	30.5	34.9	26.1	26.9	26.1	29.7	29.4	28.9	31.0
R03179	103 RAILWAY PARADE MARRICKVILLE	OCB	3.F	70	70	70	36.2	38.7	39.9	34.5	35.6	27.8	35.6	34.5	40.7	40.7	36.5	24.7	29.8	27.2	36.3	28.7	24.8	31.2	35.6	26.7	27.5	26.8	30.3	30.1	29.6	31.6
R03180	83 UNWINS BRIDGE ROAD TEMPE	RES	0.F	38	38	33	33.7	38.3	39.1	34.8	35.7	27.5	35.7	34.8	40.9	40.9	36.5	24.8	29.9	24.7

R03183	101 RAILWAY PARADE MARRICKVILLE	COM	2.F	38	38	33	30.1	35.1	35.9	31.5	32.6	24.2	32.6	31.5	37.6	37.6	33.3	21.5	27.2	21.1	33.1	25.5	22.1	27.7	32.7	23.5	24.9	23.8	27.0	27.2	26.7	28.8
R03183	101 RAILWAY PARADE MARRICKVILLE	COM	3.F	38	38	33	37.4	38.7	40.3	34.3	35.3	28.2	35.3	34.3	40.5	40.5	36.4	24.3	29.5	28.4	36.2	28.3	24.5	31.2	35.2	26.3	27.3	26.3	30.4	29.7	29.2	31.2
R03184	52 BUCKLEY STREET MARRICKVILLE	COM	0.F	38	38	33	38.2	40.0	41.4	35.8	36.7	29.7	36.7	35.8	42.0	42.0	37.8	25.6	31.0	29.2	37.5	29.6	25.9	32.4	36.3	27.6	29.0	27.5	31.8	31.0	30.3	32.4
R03184	52 BUCKLEY STREET MARRICKVILLE	COM	1.F	38	38	33	26.2	29.5	30.6	25.8	26.7	18.8	26.7	25.8	31.9	31.9	27.6	15.8	20.9	17.2	27.3	19.8	15.8	22.1	26.5	17.8	18.8	17.7	21.4	21.1	20.5	22.5
R03185	110 RAILWAY ROAD SYDENHAM	COM	0.F	38	38	33	31.5	37.3	37.9	33.8	34.8	26.1	34.8	33.8	39.8	39.8	35.4	23.9	29.2	22.5	35.3	27.9	24.2	29.9	34.9	25.9	26.9	26.0	29.1	29.6	28.9	30.9
R03186	44 BUCKLEY STREET MARRICKVILLE	COM	0.F	38	38	33	37.0	39.8	41.0	36.0	36.8	29.5	36.8	36.0	42.1	42.1	37.8	25.8	30.9	28	37.4	29.8	25.9	32.2	36.3	27.8	29.1	27.5	31.6	31.0	30.3	32.3
R03186	44 BUCKLEY STREET MARRICKVILLE	COM	1.F	38	38	33	31.4	36.9	37.6	33.4	34.4	25.8	34.4	33.4	39.5	39.5	35.1	23.5	28.7	22.4	34.9	27.5	23.7	29.5	34.4	25.5	26.5	25.6	28.7	29.0	28.4	30.5
R03187	99 RAILWAY PARADE MARRICKVILLE	COM	0.F	38	38	33	37.5	40.1	41.3	36.2	37.1	29.7	37.1	36.2	42.4	42.4	38.1	26.0	31.2	28.5	37.6	30.0	26.1	32.5	36.6	28.0	29.3	27.8	31.9	31.2	30.5	32.6
R03187	99 RAILWAY PARADE MARRICKVILLE	COM	1.F	38	38	33	37.9	40.3	41.6	36.3	37.2	29.9	37.2	36.3	42.5	42.5	38.2	26.2	31.3	28.9	37.8	30.2	26.3	32.7	36.7	28.2	29.5	27.9	32.1	31.4	30.7	32.8
R03188	42 BUCKLEY STREET MARRICKVILLE	COM	0.F	38	38	33	27.2	30.9	31.9	27.2	28.1	20.2	28.1	27.2	33.4	33.4	29.0	17.3	22.2	18.2	28.7	21.3	17.2	23.5	27.9	19.3	20.2	19.1	22.7	22.4	21.9	23.9
R03189	40 BUCKLEY STREET MARRICKVILLE	COM	1.F	38	38	33	27.2	30.7	31.7	26.9	27.9	19.8	27.9	26.9	33.0	33.0	28.7	17.0	22.1	18.2	28.4	21.0	17.0	23.2	27.8	19.0	19.9	18.9	22.4	22.3	21.8	23.8
R03190	93 RAILWAY PARADE MARRICKVILLE	COM	0.F	38	38	33	32.0	36.9	37.6	33.1	34.3	25.3	34.3	33.1	39.2	39.2	34.9	23.5	28.7	23	34.9	27.5	23.6	29.5	34.6	25.5	26.1	25.7	28.6	29.2	28.6	30.6
R03190	93 RAILWAY PARADE MARRICKVILLE	COM	1.F	38	38	33	28.6	33.7	34.4	30.1	31.2	22.7	31.2	30.1	36.2	36.2	31.8	20.1	25.8	19.6	31.7	24.1	20.8	26.3	31.4	22.1	23.4	22.4	25.6	26.1	25.4	27.4
R03191	38 BUCKLEY STREET MARRICKVILLE	COM	0.F	38	38	33	36.6	39.6	40.8	35.9	36.7	29.3	36.7	35.9	42.0	42.0	37.7	25.7	30.8	27.6	37.3	29.7	25.8	32.1	36.3	27.7	29.0	27.5	31.5	30.9	30.2	32.3
R03191	38 BUCKLEY STREET MARRICKVILLE	COM	1.F	38	38	33	37.1	39.8	41.0	35.9	36.8	29.4	36.8	35.9	42.1	42.1	37.8	25.8	30.9	28.1	37.4	29.8	25.9	32.2	36.3	27.8	29.1	27.5	31.6	30.9	30.3	32.3
R03192	91 RAILWAY PDE MARRICKVILLE	COM	0.F	38	38	33	25.7	30.4	31.2	26.9	27.8	19.4	27.8	26.9	32.9	32.9	28.6	17.0	22.1	16.7	28.3	21.0	17.1	23.0	27.9	19.0	19.9	19.0	22.2	22.4	21.9	23.9
R03192	91 RAILWAY PDE MARRICKVILLE	COM	1.F	38	38	33	29.9	35.1	35.9	31.5	32.6	23.6	32.6	31.5	37.6	37.6	33.2	21.8	26.9	20.9	33.1	25.8	21.8	27.8	32.8	23.8	24.4	23.9	26.8	27.3	26.8	28.8
R03193	108 RAILWAY ROAD SYDENHAM	RES	0.F	38	38	33	32.8	38.2	38.9	34.6	35.7	26.6	35.7	34.6	40.7	40.7	36.3	24.9	30.0	23.8	36.2	28.9	25.0	30.9	36.0	26.9	27.5	27.1	29.9	30.5	30.0	32.0
R03193	108 RAILWAY ROAD SYDENHAM	RES	1.F	70	70	70	29.4	34.4	35.2	30.8	31.9	23.3	31.9	30.8	36.9	36.9	32.5	20.9	26.3	20.4	32.4	24.9	21.3	27.0	32.0	22.9	24.0	23.1	26.2	26.7	26.0	28.0
R03194	110 RAILWAY ROAD SYDENHAM	COM	0.F	70	70	70	29.1	34.2	35.0	30.6	31.8	23.0	31.8	30.6	36.6	36.6	32.3	20.7	26.4	20.1	32.3	24.7	21.4	26.8	32.1	22.7	23.9	23.1	26.1	26.8	26.1	28.1
R03194	110 RAILWAY ROAD SYDENHAM	COM	1.F	38	38	33	29.5	33.8	34.7	30.2	31.1	22.7	31.1	30.2	36.3	36.3	31.9	20.3	25.3	20.5	31.7	24.3	20.3	26.4	31.1	22.3	23.1	22.3	25.5	25.6	25.1	27.2
R03195	34 BUCKLEY STREET MARRICKVILLE	COM	0.F	38	38	33	32.7	37.8	38.5	34.2	35.2	26.3	35.2	34.2	40.2	40.2	35.9	24.5	29.5	23.7	35.8	28.5	24.4	30.4	35.5	26.5	27.0	26.6	29.5	29.9	29.5	31.5
R03195	34 BUCKLEY STREET MARRICKVILLE	COM	1.F	38	38	33	39.0	40.8	42.3	36.7	37.6	30.6	37.6	36.7	42.9	42.9	38.7	26.5	31.7	30	38.3	30.5	26.6	33.2	37.1	28.5	29.8	28.3	32.6	31.7	31.0	33.1
R03196	89 RAILWAY PARADE MARRICKVILLE	COM	0.F	38	38	33	38.0	39.8	41.3	35.6	36.6	29.4	36.6	35.6	41.8	41.8	37.6	25.5	30.9	29	37.4	29.5	25.9	32.3	36.4	27.5	28.9	27.5	31.6	31.1	30.3	32.4
R03197	30 BUCKLEY STREET MARRICKVILLE	COM	0.F	38	38	33	25.8	29.0	30.1	25.2	26.1	18.3	26.1	25.2	31.3	31.3	27.0	15.2	20.3	16.8	26.7	19.2	15.2	21.5	25.9	17.2	18.2	17.0	20.8	20.4	19.9	21.9
R03197	30 BUCKLEY STREET MARRICKVILLE	COM	1.F	38	38	33	26.7	30.3	31.4	26.7	27.6	19.7	27.6	26.7	32.8	32.8	28.4	16.7	21.6	17.7	28.1	20.7	16.6	22.9	27.2	18.7	19.7	18.4	22.2	21.8	21.2	23.3
R03198	106 RAILWAY ROAD SYDENHAM	RES	0.F	38	38	33	29.5	34.4	35.1	30.8	31.8	23.2	31.8	30.8	36.9	36.9	32.5	21.0	25.9	20.5	32.3	25.0	20.9	27.0	31.8	23.0	23.7	22.9	26.1	26.3	25.8	27.8
R03198	106 RAILWAY ROAD SYDENHAM	RES	1.F	38	38	33	34.7	40.0	40.7	36.5	37.5	28.8	37.5	36.5	42.6	42.6	38.2	26.8	31.6	25.7	37.9	30.8	26.5	32.7	37.5	28.8	29.3	28.6	31.8	32.0	31.5	33.5
R03198	106 RAILWAY ROAD SYDENHAM	RES	2.F	38	38	33	33.5	36.3	37.5	32.5	33.5	26.0	33.5	32.5	38.6	38.6	34.3	22.2	28.0	24.5	34.1	26.2	22.9	28.8	33.2	24.2	25.9	24.3	28.3	28.0	27.2	29.2
R03199	26 BUCKLEY STREET MARRICKVILLE	COM	0.F	38	38	33	34.5	37.8	38.8	33.8	34.9	26.7	34.9	33.8	39.9	40.0	35.7	24.0	29.2	25.5	35.6	28.0	24.2	30.3	35.0	26.0	26.8	26.1	29.5	29.6	29.0	31.0
R03200	85 RAILWAY PARADE MARRICKVILLE	COM	0.F	70	70	70	26.3	29.7	30.8	26.0	26.9	19.0	26.9	26.0	32.1	32.1	27.8	16.0	21.1	17.3	27.5	20.0	16.1	22.3	26.7	18.0	19.1	17.9	21.6	21.2	20.7	22.8
R03200	85 RAILWAY PARADE MARRICKVILLE	COM	1.F	70	70	70	29.1	34.0	34.8	30.4	31.5	22.8	31.5	30.4	36.5	36.5	32.1	20.7	25.7	20.1	32.0	24.7	20.6	26.7	31.6	22.7	23.4	22.7	25.8	26.0	25.5	27.6
R03201	104 RAILWAY ROAD SYDENHAM	RES	0.F	38	38	33	33.4	36.0	37.2	32.2	33.0	25.9	33.0	32.2	38.4	38.4	34.0	21.8	27.2	24.4	33.6	25.8	22.2	28.4	32.4	23.8	25.5	23.6	28.0	27.0	26.3	28.4
R03201	104 RAILWAY ROAD SYDENHAM	RES	1.F	38	38	33	26.7	31.8	32.5	28.3	29.2	20.8	29.2	28.3	34.3	34.3	29.9	18.3	23.5	17.7	29.7	22.3	18.5	24.3	29.2	20.3	21.4	20.3	23.6	23.8	23.1	25.2
R03202	22 BUCKLEY STREET MARRICKVILLE	COM	0.F	38	38	33	25.5	32.3	32.8	28.3	30.2	20.1	30.2	28.3	34.4	34.4	30.3	18.6	25.7	16.5	30.9	22.6	20.6	25.1	31.3	20.6	22.4	22.1	24.3	26.1	25.3	27.3
R03202	22 BUCKLEY STREET MARRICKVILLE	COM	1.F	38	38	33	31.0	35.1	36.0	31.1	32.4	23.6	32.4	31.1	37.2	37.2	33.0	21.4	27.1	22	33.1	25.4	22.0	27.7	32.9	23.4	24.4	23.9	26.8	27.4	26.9	28.9
R03203	20 BUCKLEY STREET MARRICKVILLE	COM	0.F	38	38	33	25.4	29.5	30.4	25.7	26.8	18.4	26.8	25.7	31.8	31.8	27.5	15.9	21.1	16.4	27.4	19.9	16.1	22.1	26.9	17.9	18.8	18.0	21.2	21.5	20.9	22.9
R03203	20 BUCKLEY STREET MARRICKVILLE	COM	1.F	38	38	33	28.9	34.2	34.9	30.4	31.8	22.3	31.8	30.4	36.5	36.5	32.2	20.8	26.5	19.9	32.4	24.8	21.4	27.0	32.4	22.8	23.6	23.4	25.9	27.1	26.4	28.4
R03205	81 RAILWAY PARADE MARRICKVILLE	COM	0.F	38	38	33	26.6	30.2	31.2	26.4	27.4	19.1	27.4	26.4	32.5	32.5	28.2	16.6	21.6	17.6	28.0	20.6	16.6	22.8	27.5	18.6	19.3	18.6	21.9	22.0	21.4	23.5
R03206	18 BUCKLEY STREET MARRICKVILLE	COM	0.F	70	70	70	26.3	30.6	31.5	26.9	27.9	19.5	27.9	26.9	33.0	33.0	28.7	17.1	22.1	17.3	28.4	21.1	17.0	23.2	27.9	19.1	19.8	19.0	22.3	22.4	21.9	23.9
R03207	16 BUCKLEY STREET MARRICKVILLE	COM	0.F	38	38	33	26.6	30.7	31.6	27.0	27.9	19.6	27.9	27.0	33.1	33.1	28.7	17.1	22.1	17.6	28.5	21.1	17.0	23.3	27.9	19.1	19.8	19.1	22.4	22.4	21.9	23.9
R03207	16 BUCKLEY STREET MARRICKVILLE	COM	1.F	38	38	33	29.5	32.3	33.5	28.5	29.4	22.0	29.4	28.5	34.6	34.6	30.3	18.3	23.7	20.5	30.0	22.3	18.7	24.8	29.1	20.3	21.8	20.2	24.2	23.7	23.1	25.1
R03208	98 RAILWAY ROAD SYDENHAM	RES	0.F	38	38	33	29.8	34.8	35.6	31.0	32.4	23.3	32.4	31.0	37.1	37.1	32.9	21.3	27.3	20.8	33.1	25.3	22.3	27.5	33.1	23.3	24.5	24.0	26.7	27.9	27.0	29.1
R03208	98 RAILWAY ROAD SYDENHAM	RES	1.F	38	38	33	33.5	36.0	37.3	32.2	33.0	25.8	33.0	32.2	38.3	38.3	34.0	21.9	27.2	24.5	33.6	25.9	22.2	28.4	32.5	23.9	25.4	23.7	27.9	27.1	26.5	28.5
R03209	14 BUCKLEY STREET MARRICKVILLE	COM	0.F	38	38	33	26.3	31.7	32.4	28.3	29.7	22.4	29.7	28.3	34.3	34.4	30.1	16.7	25.5	17.3	30.2	20.7	20.5	24.1	29.7	18.7	23.3	20.4	24.5	24.9	23.7	25.7
R03209	14 BUCKLEY STREET MARRICKVILLE	COM	1.F	38	38	33	33.6	38.4	39.2	34.7	35.8	26.9	35.8	34.7	40.8	40.8	36.5	25.1	30.0	24.6	36.3	29.1	24.9	31.0	36.0	27.1	27.6	27.1	30.1	30.4	29.9	32.0
R03210	96 RAILWAY ROAD SYDENHAM	RES	0.F	38	38	33	25.3	30.7	31.4	27.3	28.2	19.8	28.2	27.3	33.3	33.3	28.9	17.2	22.5	16.3	28.6	21.2	17.5	23.2	28.1	19.2	20.4	19.2	22.6	22.7	22.1	24.1
R03210	96 RAILWAY ROAD SYDENHAM	RES	1.F	38	38	33	27.6	33.6	34.2	30.1	31.2	22.2	31.2	30.1	36.2	36.2	31.8	20.3	25.6	18.6	31.7	24.3	20.6	26.2	31.4	22.3	23.2	22.5	25.4	26.0	25.4	27.4
R03211	8 BUCKLEY STREET MARRICKVILLE	COM	0.F	38	38	33	25.5	29.5	30.5	25.9	26.8	18.7	26.8	25.9	32.0	32.0	27.6	15.9	21.2	16.5	27.4	19.9	16.1	22.1	26.8	17.9	19.0	17.9	21.4	21.2	20.7	22.8
R03211	8 BUCKLEY STREET MARRICKVILLE	COM	1.F	38	38	33	34.2	37.0	38.2	33.2	34.1	26.7	34.1	33.2	39.4	39.4	35.0	23.1	28.2	25.2	34.7	27.1	23.2	29.5	33.6	25.1	26.4	24.8	28.9	28.3	27.6	29.7
R03212	94 RAILWAY ROAD SYDENHAM	RES	0.F	38	38	33	35.1	37.2	38.6	33.2	34.1	26.9	34.1	33.2	39.4	39.4	35.1	23.1	28.2	26.1	34.8	27.1	23.1	29.7	33.7	25.1	26.3	24.9	29.0	28.3	27.6	29.7
R03213	79 RAILWAY PARADE MARRICKVILLE	COM	0.F	38	38	33	35.3	37.2	38.6	33.1	34.0	26.9	34.0	33.1	39.3	39.3	35.1	23.0	28.1	26.3	34.7	27.0	23.1	29.7	33.6	25.0	26.2	24.8	29.0	28.2	27.6	29.6
R03213	79 RAILWAY PARADE MARRICKVILLE	COM	1.F	38	38	33	35.5	37.3	38.8	33.2	34.1	27.0	34.1	33.2	39.4	39.4	35.2	23.1	28.2	26.5	34.8	27.1	23.1	29.8	33.6	25.1	26.3	24.8	29.1	28.2	27.6	29.7
R03214	92 RAILWAY ROAD SYDENHAM	RES	0.F	38	38	33	29.3	34.3	35.1	30.7	31.8	23.1	31.8	30.7	36.8	36.8	32.4	20.9	26.1	20.3	32.3	24.9	21.0	26.9	31.9	22.9	23.8	23.0	26.1	26.3	25.9	27.9
R03215	6 BUCKLEY STREET MARRICKVILLE	COM	0.F	38	38	33	31.3	36.7	37.4	33.2	34.2	25.5	34.2	33.2	39.3	39.3	34.9	23.4	28.3	22.3	34.6	27.4	23.3	29.3	34.2	25.4	26.1	25.3	28.5	28.7	28.2	30.2
R03215	6 BUCKLEY STREET MARRICKVILLE	COM	1.F	38	38	33	26.7	32.7	33.3	29.3	30.3	21.4	30.3	29.3	35.4	35.4	30.9	19.5	24.4	17.7	30.7	23.5	19.4	25.3	30.3	21.5	22.2	21.5	24.5	24.8	24.3	26.3
R03216	75 RAILWAY PARADE MARRICKVILLE	COM	0.F	38	38	33	28.1	34.1	34.7	30.7	31.7	22.8	31.7	30.7	36.7	36.7	32.3	20.8	26.0	19.1	32.2	24.8	21.0	26.7	31.8	22.8	23.7	22.9	25.9	26.4	25.8	27.8
R03216	75 RAILWAY PARADE MARRICKVILLE	COM	1.F	38	38	33	25.6	29.0	30.1	25.3	26.2	18.4	26.2	25.3	31.4	31.4	27.0	15.2	20.4	16.6	26.7	19.2	15.3	21.5	25.9	17.2	18.4	17.0	20.9	20.4	19.9	21.9
R03217	63 UNWINS BRIDGE ROAD SYDENHAM	RES	0.F	38	38	33	28.0	32.5	33.3	28.8	29.8	21.4	29.8	28.8	34.9	34.9	30.6	19.0	24.1	19	30.3	23.0	19.0	25.1	29.8	21.0	21.8	20.9	24.3	24.3	23.8	25.8
R03217	63 UNWINS BRIDGE ROAD SYDENHAM	RES	1.F	38	38	33	30.0	35.7	36.3	32.1	33.2	24.2	33.2	32.1	38.2	38.2	33.8	22.4	27.4	21	33.7	26.4	22.4	28.3	33.3	24.4	25.0	24.5	27.4	27.8	27.3	29.4
R03217	63 UNWINS BRIDGE ROAD SYDENHAM	RES	2.F	38	38	33	31.9	36.4	37.3	32.9	33.8	25.5	33.8	32.9	38.9	38.9	34.5	22.9	27.9	22.9	34.3	26.9	22.9	29.0	33.6	24.9	25.8	24.8	28.2	28.2	27.6	29.7
R03218	4 BUCKLEY STREET MARRICKVILLE	COM	0.F	38	38	33	26.7	32.8	33.4	29.5	30.4	21.6	30.4	29.5	35.5	35.5	31.1	19.6	24.6	17.7	30.8	23.6	19.5	25.5	30.4	21.6	22.3	21.6	24.6	24.9	24.4	26.4
R03218	4 BUCKLEY STREET MARRICKVILLE	COM	1.F	38	38	33	28.6	34.5	35.2	31.1	32.1	23.3	32.1	31.1	37.1	37.1	32.7	21.2	26.4	19.6	32.6	25.2	21.4	27.2	32.2	23.2	24.1	23.3	26.4	26.8	26.2	28.2
R03219	90 RAILWAY ROAD SYDENHAM	RES	0.F	38	38	33	25.2	30.9	31.6	27.4	28.6	20.0	28.6	27.4	33.5	33.5	29.1	17.4	23.2	16.2	29.1	21.4	18.2	23.5	28.7	19.4	20.9	19.7	22.9	23.3	22.7	24.7
R03219	90 RAILWAY ROAD SYDENHAM	RES	1.F	38	38	33	27.6	33.6	34.2	30.1	31.2	22.2	31.2	30.1	36.1	36.1	31.7	20.3	25.6	18.6	31.7	24.3	20.6	26.2	31.4	22.3	23.2	22.5	25.4	26.0	25.4	27.4
R03220	88 RAILWAY ROAD SYDENHAM	RES	0.F	38	38	33	27.0	32.8	33.4	29.3	30.4	21.6	30.4	29.3	35.4	35.4	31.0	19.5	24.7	18	30.8	23.5	19.6	25.4	30.4	21.5	22.4	21.5	24.6	25.0	24.4	26.4
R03221	115 RAILWAY ROAD SYDENHAM	RES	0.F	38	38	33	28.8	34.9	35.5	31.4	32.6	23.5	32.6	31.4	37.5	37.5	33.1	21.6	27.2	19.8	33.1	25.6	22.1	27.6	32.9	23.6	24.6	24.0	26.8	27.6	26.9	28.9
R03222	86 RAILWAY ROAD SYDENHAM	RES	0.F	38	38	33	26.3	32.1	32.8	28.7	29.7	21.1	29.7	28.7	34.7	34.7	30.3	18.7	24.1	17.3	30.1	22.7	19.0	24.7	29.7	20.7	21.8	20.8	24.0	24.4	23.7	25.7
R03223	71 RAILWAY PARADE MARRICKVILLE	COM	0.F	38	38	33	26.0	31.8	32.4	28.3	29.4	20.7	29.4	28.3	34.3	34.3	30.0	18.3	23.9	17	29.9	22.3	18.9	24.4	29.5	20.3	21.6	20.6	23.7	24.2	23.5	25.5
R03223	71 RAILWAY PARADE MARRICKVILLE	COM	1.F	38	38	33	28.0	33.9	34.5	30.4	31.5	22.5	31.5	30.4	36.5	36.5	32.1	20.6	25.7	19	31.9	24.6	20.7	26.5	31.6	22.6	23.4	22.7	25.7	26.1	25.6	27.6
R03224	61 UNWINS BRIDGE ROAD SYDENHAM	RES	0.F	38	38	33	25.7	30.9	31.6	27.4	28.4	19.8	28.4	27.4	33.5	33.5	29.1	17.5	22.6	16.7	28.8	21.5	17.6	23.5	28.3	19.5	20.4	19.5	22.7	22.9	22.3	24.4
R03225	113 RAILWAY ROAD SYDENHAM	RES	0.F	38	38	33	33.2	36.5	37.6	32.6	33.6	25.7	33.6	32.6	38.7	38.7	34.5	22.7	27.9	24.2	34.3	26.7	22.9	29.0	33.6	24.7	25.7	24.7	28.3	28.2	27.6	29.6
R03226	84 RAILWAY ROAD SYDENHAM	RES	0.F	38	38	33	36.7	38.7	40.1	34.7	35.6	28.5	35.6	34.7	40.9	40.9	36.6	24.5	29.7	27.7	36.2	28.5	24.6	31.2	35.1	26.5	27.8	26.3	30.6	29.7	29.0	31.1
R03227	59 UNWINS BRIDGE ROAD SYDENHAM	RES	0.F	38	38	33	26.2	31.4	32.1	27.8	28.8	20.3	28.8	27.8	33.9	33.9	29.5	17.9	23.2	17.2	29.3	21.9	18.1	24.0	28.8	19.9	20.9	20.0	23.2	23.5	22.8	24.9
R03228	111 RAILWAY ROAD SYDENHAM	RES	0.F	38	38	33	29.0	34.6	35.3	31.1	32.2	23.4	32.2	31.1	37.2	37.2	32.8	21.3	26.5	20	32.6	25.3	21.4	27.3	32.3	23.3	24.2	23.4	26.4	26.9	26.2	28.3
R03229	67 RAILWAY PARADE MARRICKVILLE	COM	0.F	38	38	33	29.1	34.8	35.5	31.4	32.4	23.7	32.4	31.4	37.4	37.4	33.0	21.4	26.8	20.1	32.9	25.4	21.8	27.4	32.5	23.4	24.5	23.6	26.7	27.1	26.5	28.5
R03229	67 RAILWAY PARADE MARRICKVILLE	COM	1.F	38	38	33	33.3	37.0	38.0	33.4	34.3	26.3	34.3	33.4	39.5	39.5	35.1	23.4	28.5	24.3	34.8	27.4	23.4	29.6	34.1	25.4	26.4	25.3	28.8	28.7	28.1	30.1
R03230	82 RAILWAY ROAD SYDENHAM	RES	0.F	38	38	33	27.5	33.2	33.9	29.8	30.7

R03235	53 UNWINS BRIDGE RD SYDENHAM	COM	1.F	38	38	33	29.5	34.7	35.4	31.3	32.2	23.8	32.2	31.3	37.3	37.3	32.9	21.3	26.4	20.5	32.6	25.3	21.4	27.3	32.1	23.3	24.3	23.2	26.6	26.6	26.1	28.1
R03236	61 RAILWAY PARADE MARRICKVILLE	COM	0.F	38	38	33	33.0	35.0	36.4	31.0	31.8	24.9	31.8	31.0	37.1	37.1	32.9	20.6	26.0	24	32.5	24.6	20.9	27.3	31.2	22.6	24.3	22.4	26.9	25.8	25.1	27.2
R03236	61 RAILWAY PARADE MARRICKVILLE	COM	1.F	38	38	33	33.9	35.7	37.2	31.6	32.5	25.5	32.5	31.6	37.8	37.8	33.6	21.4	26.6	24.9	33.2	25.4	21.6	28.1	32.0	23.4	24.8	23.2	27.5	26.6	26.0	28.0
R03237	107 RAILWAY ROAD SYDENHAM	RES	0.F	38	38	33	28.1	32.8	33.6	29.2	30.2	21.8	30.2	29.2	35.3	35.3	30.9	19.3	24.5	19.1	30.7	23.3	19.5	25.4	30.2	21.3	22.3	21.3	24.6	24.6	24.2	26.2
R03238	105 RAILWAY ROAD SYDENHAM	RES	0.F	38	38	33	29.6	34.3	35.1	30.7	31.7	23.0	31.7	30.7	36.8	36.8	32.4	21.0	25.8	20.6	32.2	25.0	20.8	26.9	31.8	23.0	23.5	22.9	26.0	26.3	25.8	27.8
R03239	47 UNWINS BRIDGE ROAD SYDENHAM	COM	1.F	38	38	33	34.8	37.1	38.4	33.2	34.0	27.0	34.0	33.2	39.4	39.4	35.1	22.9	28.2	25.8	34.6	26.9	23.1	29.5	33.4	24.9	26.5	24.6	29.0	28.0	27.4	29.4
R03239	47 UNWINS BRIDGE ROAD SYDENHAM	COM	2.F	38	38	33	26.1	32.5	33.1	29.1	30.2	21.5	30.2	29.1	35.2	35.2	30.8	19.1	24.6	17.1	30.6	23.1	19.6	25.1	30.2	21.1	22.4	21.3	24.4	24.6	24.2	26.2
R03240	103 RAILWAY ROAD SYDENHAM	RES	0.F	38	38	33	29.9	34.8	35.6	31.4	32.2	24.0	32.2	31.4	37.4	37.4	33.0	21.3	26.3	20.9	32.6	25.3	21.3	27.3	31.9	23.3	24.4	23.1	26.6	26.5	25.9	27.9
R03241	103 RAILWAY ROAD SYDENHAM	COM	0.F	38	38	33	32.9	34.8	36.2	30.8	31.6	24.7	31.6	30.8	37.0	37.0	32.7	20.5	25.8	23.9	32.3	24.5	20.7	27.2	31.0	22.5	24.1	22.2	26.7	25.6	25.0	27.0
R03242	59 RAILWAY PARADE MARRICKVILLE	COM	0.F	38	38	33	33.8	35.6	37.1	31.5	32.4	25.4	32.4	31.5	37.7	37.7	33.5	21.3	26.5	24.8	33.1	25.3	21.4	28.0	31.9	23.3	24.6	23.1	27.4	26.5	25.8	27.9
R03244	57 RAILWAY PARADE MARRICKVILLE	COM	0.F	38	38	33	26.7	31.7	32.5	28.2	29.2	20.8	29.2	28.2	34.3	34.3	29.9	18.3	23.4	17.7	29.6	22.3	18.3	24.3	29.0	20.3	21.2	20.2	23.6	23.6	23.0	25.1
R03244	57 RAILWAY PARADE MARRICKVILLE	COM	1.F	38	38	33	24.4	29.5	30.2	26.0	27.2	19.4	27.2	26.0	32.1	32.1	27.8	15.3	22.3	15.4	27.7	19.3	17.2	22.0	27.1	17.3	20.2	18.0	21.8	21.8	21.1	23.1
R03245	9 GLEESON AVENUE SYDENHAM	COM	0.F	38	38	33	28.0	33.3	34.0	29.7	30.9	22.1	30.9	29.7	35.8	35.8	31.5	19.8	25.6	19	31.5	23.8	20.6	26.0	31.2	21.8	23.1	22.2	25.2	25.9	25.2	27.2
R03246	55 RAILWAY PDE MARRICKVILLE	COM	0.F	38	38	33	25.3	29.6	30.5	26.0	27.0	19.1	27.0	26.0	32.1	32.1	27.7	15.8	21.4	16.3	27.4	19.8	16.4	22.1	26.7	17.8	19.4	17.8	21.6	21.1	20.7	22.7
R03247	3 GLEESON AVENUE SYDENHAM	COM	0.F	38	38	33	28.7	33.8	34.5	30.3	31.3	23.1	31.3	30.3	36.4	36.4	32.0	20.2	25.8	19.7	31.8	24.2	20.8	26.4	31.3	22.2	23.7	22.3	25.8	26.0	25.2	27.3
R03248	18 SWAIN STREET SYDENHAM	RES	0.F	38	38	33	30.1	34.9	35.7	31.3	32.5	24.0	32.5	31.3	37.3	37.3	33.1	21.2	27.3	21.1	33.1	25.2	22.2	27.6	32.8	23.2	24.8	23.7	26.9	27.7	26.7	28.8
R03249	11 SWAIN STREET SYDENHAM	RES	0.F	38	38	33	24.3	29.3	30.1	25.9	26.7	18.4	26.7	25.9	31.9	31.9	27.5	15.9	20.9	15.3	27.2	19.9	15.8	21.9	26.5	17.9	18.8	17.7	21.2	21.0	20.5	22.6
R03250	16 SWAIN STREET SYDENHAM	RES	0.F	38	38	33	26.6	32.2	32.8	28.7	29.7	20.8	29.7	28.7	34.7	34.7	30.3	18.9	23.8	17.6	30.1	22.9	18.8	24.8	29.7	20.9	21.5	20.9	23.9	24.2	23.7	25.7
R03251	45 UNWINS BRIDGE ROAD SYDENHAM	COM	0.F	38	38	33	29.0	35.0	35.6	31.6	32.6	24.0	32.6	31.6	37.6	37.6	33.2	21.6	27.0	20	33.0	25.6	22.0	27.6	32.6	23.6	24.8	23.7	26.9	27.2	26.6	28.6
R03253	9 SWAIN STREET SYDENHAM	RES	0.F	38	38	33	28.9	34.0	34.7	30.5	31.5	23.3	31.5	30.5	36.6	36.6	32.2	20.4	25.9	19.9	31.9	24.4	20.8	26.5	31.3	22.4	23.8	22.5	25.9	26.0	25.3	27.3
R03254	43 UNWINS BRIDGE ROAD SYDENHAM	RES	0.F	38	38	33	30.6	35.4	36.2	31.9	32.8	24.7	32.8	31.9	38.0	38.0	33.6	21.9	26.9	21.6	33.2	25.9	21.9	27.9	32.5	23.9	25.0	23.7	27.2	27.0	26.5	28.5
R03255	12 SWAIN STREET SYDENHAM	RES	0.F	38	38	33	30.8	35.4	36.2	31.8	32.8	24.5	32.8	31.8	37.9	37.9	33.5	21.9	26.9	21.8	33.2	25.9	21.9	28.0	32.6	23.9	24.8	23.8	27.2	27.2	26.6	28.6
R03256	7 SWAIN STREET SYDENHAM	RES	0.F	38	38	33	34.0	37.3	38.4	33.6	34.5	26.7	34.5	33.6	39.7	39.7	35.4	23.5	28.5	25	35.0	27.5	23.5	29.8	34.1	25.5	26.6	25.3	29.1	28.7	28.1	30.1
R03258	10 SWAIN STREET SYDENHAM	RES	0.F	38	38	33	26.4	30.8	31.6	27.2	28.1	19.8	28.1	27.2	33.2	33.2	28.9	17.2	22.4	17.4	28.6	21.2	17.3	23.4	28.0	19.2	20.2	19.2	22.6	22.6	22.0	24.1
R03259	136 GEORGE STREET SYDENHAM	OCB	0.F	38	38	33	25.3	29.1	30.0	25.3	26.3	18.3	26.3	25.3	31.4	31.4	27.1	15.3	20.7	16.3	26.9	19.3	15.7	21.6	26.3	17.3	18.5	17.4	20.9	20.9	20.3	22.3
R03259	136 GEORGE STREET SYDENHAM	OCB	1.F	38	38	33	28.9	33.3	34.2	29.7	30.7	22.4	30.7	29.7	35.8	35.8	31.5	19.8	25.0	19.9	31.2	23.8	19.9	25.9	30.6	21.8	22.8	21.8	25.2	25.2	24.6	26.7
R03260	5 SWAIN STREET SYDENHAM	RES	0.F	38	38	33	30.6	35.8	36.6	32.3	33.3	24.5	33.3	32.3	38.3	38.3	34.0	22.5	27.6	21.6	33.8	26.5	22.6	28.5	33.5	24.5	25.2	24.6	27.6	28.0	27.5	29.5
R03261	8 SWAIN STREET SYDENHAM	RES	0.F	38	38	33	28.7	33.3	34.2	29.8	30.7	22.5	30.7	29.8	35.9	35.9	31.5	19.8	24.9	19.7	31.2	23.8	19.9	25.9	30.6	21.8	22.9	21.7	25.2	25.1	24.5	26.6
R03262	6 SWAIN STREET SYDENHAM	RES	0.F	38	38	33	32.8	34.6	36.0	30.5	31.4	24.5	31.4	30.5	36.7	36.7	32.5	20.2	25.5	23.8	32.0	24.2	20.4	27.0	30.7	22.2	23.8	21.9	26.5	25.3	24.7	26.7
R03264	134 GEORGE STREET SYDENHAM	RES	0.F	38	38	33	35.3	36.9	38.4	32.7	33.6	26.7	33.6	32.7	38.9	38.9	34.7	22.6	27.7	26.3	34.4	26.6	22.7	29.3	33.1	24.6	25.9	24.3	28.7	27.7	27.1	29.2
R03265	4 SWAIN STREET SYDENHAM	RES	0.F	38	38	33	31.5	36.1	36.9	32.7	33.5	25.6	33.5	32.7	38.8	38.8	34.3	22.5	27.6	22.5	33.9	26.5	22.6	28.6	33.1	24.5	25.8	24.3	28.0	27.7	27.0	29.1
R03267	130 GEORGE STREET SYDENHAM	RES	0.F	38	38	33	29.7	34.9	35.6	31.3	32.3	23.5	32.3	31.3	37.4	37.4	33.0	21.6	26.4	20.7	32.8	25.6	21.4	27.5	32.4	23.6	24.1	23.5	26.6	26.9	26.4	28.4
R03269	1 SWAIN STREET SYDENHAM	RES	0.F	38	38	33	26.2	30.0	30.9	26.2	27.2	19.1	27.2	26.2	32.3	32.3	28.0	16.2	21.6	17.2	27.8	20.2	16.6	22.5	27.2	18.2	19.4	18.3	21.8	21.8	21.2	23.2
R03270	128 GEORGE STREET SYDENHAM	RES	0.F	38	38	33	29.3	33.9	34.8	30.2	31.3	22.4	31.3	30.2	36.3	36.3	32.0	20.6	25.5	20.3	31.9	24.6	20.5	26.6	31.6	22.6	23.1	22.7	25.6	25.9	25.6	27.6
R03271	126 GEORGE STREET SYDENHAM	RES	0.F	38	38	33	25.9	31.5	32.2	28.1	29.1	20.5	29.1	28.1	34.1	34.2	29.7	18.1	23.4	16.9	29.5	22.1	18.3	24.1	29.0	20.1	21.2	20.1	23.4	23.6	23.0	25.0
R03272	124 GEORGE STREET SYDENHAM	RES	1.F	38	38	33	25.6	29.7	30.6	26.1	27.1	18.9	27.1	26.1	32.1	32.1	27.8	16.1	21.5	16.6	27.6	20.1	16.5	22.3	27.1	18.1	19.3	18.2	21.6	21.8	21.1	23.1
R03273	122 GEORGE STREET SYDENHAM	RES	0.F	38	38	33	27.8	32.7	33.5	29.2	30.2	21.8	30.2	29.2	35.3	35.3	30.9	19.3	24.4	18.8	30.6	23.3	19.3	25.3	30.1	21.3	22.3	21.2	24.6	24.6	24.1	26.1
R03273	122 GEORGE STREET SYDENHAM	RES	1.F	38	38	33	26.2	30.4	31.3	26.7	27.7	19.4	27.7	26.7	32.8	32.8	28.4	16.8	22.0	17.2	28.3	20.8	17.0	23.0	27.7	18.8	19.8	18.8	22.2	22.3	21.7	23.7
R03274	120 GEORGE STREET SYDENHAM	RES	0.F	38	38	33	25.0	29.2	30.1	25.6	26.5	18.2	26.5	25.6	31.6	31.6	27.3	15.7	20.7	16	27.1	19.7	15.7	21.8	26.5	17.7	18.5	17.7	21.0	21.1	20.5	22.5
R03275	39 UNWINS BRIDGE ROAD SYDENHAM	OLI	0.F	38	38	33	27.8	33.0	33.7	29.4	30.5	21.4	30.5	29.4	35.4	35.4	31.1	19.7	24.7	18.8	31.0	23.7	19.7	25.7	30.7	21.7	22.2	21.9	24.7	25.2	24.7	26.7
R03275	39 UNWINS BRIDGE ROAD SYDENHAM	OLI	1.F	38	38	33	26.9	31.1	32.0	27.3	28.4	20.1	28.4	27.3	33.4	33.4	29.1	17.4	23.0	17.9	29.0	21.4	17.9	23.7	28.6	19.4	20.6	19.6	22.9	23.3	22.5	24.6
R03275	39 UNWINS BRIDGE ROAD SYDENHAM	OLI	2.F	38	38	33	26.0	30.6	31.4	27.0	28.1	19.5	28.1	27.0	33.0	33.0	28.7	17.1	22.5	17	28.6	21.1	17.5	23.3	28.2	19.1	20.1	19.3	22.5	22.9	22.2	24.2
R03275	39 UNWINS BRIDGE ROAD SYDENHAM	OLI	3.F	38	38	33	25.6	30.3	31.1	26.6	27.7	19.1	27.7	26.6	32.7	32.7	28.3	16.7	22.1	16.6	28.2	20.7	17.1	22.9	27.8	18.7	19.7	18.9	22.1	22.4	21.8	23.9
R03276	118 GEORGE STREET SYDENHAM	RES	0.F	38	38	33	27.3	31.8	32.6	28.2	29.1	20.8	29.1	28.2	34.3	34.3	29.9	18.3	23.4	18.3	29.6	22.3	18.3	24.4	29.1	20.3	21.2	20.2	23.6	23.6	23.1	25.1
R03276	118 GEORGE STREET SYDENHAM	RES	1.F	38	38	33	33.0	37.2	38.1	33.6	34.5	26.5	34.5	33.6	39.7	39.7	35.3	23.6	28.6	24	34.9	27.6	23.5	29.7	34.1	25.6	26.6	25.3	29.0	28.7	28.1	30.2
R03277	116 GEORGE STREET SYDENHAM	RES	0.F	38	38	33	27.1	32.0	32.8	28.5	29.5	21.0	29.5	28.5	34.6	34.6	30.2	18.6	23.8	18.1	30.0	22.6	18.8	24.6	29.5	20.6	21.6	20.6	23.9	24.1	23.5	25.5
R03558	20 HOGAN AVENUE, SYDENHAM	RES	0.F	38	38	33	27.7	32.0	32.9	28.4	29.3	21.0	29.3	28.4	34.4	34.5	30.1	18.4	23.5	18.7	29.8	22.4	18.4	24.6	29.2	20.4	21.4	20.4	23.8	23.7	23.2	25.2
R03559	22 HOGAN AVENUE, SYDENHAM	RES	0.F	38	38	33	29.5	34.9	35.6	31.6	32.6	24.6	32.6	31.6	37.7	37.7	33.2	21.2	27.2	20.5	32.9	25.2	22.1	27.4	32.3	23.2	25.2	23.3	27.1	26.6	26.2	28.3
R03559	22 HOGAN AVENUE, SYDENHAM	RES	1.F	38	38	33	25.6	31.6	32.2	28.2	29.2	20.5	29.2	28.2	34.3	34.3	29.8	18.3	23.4	16.6	29.6	22.3	18.3	24.2	29.1	20.3	21.2	20.3	23.4	23.6	23.1	25.1
R03560	26 HOGAN AVENUE, SYDENHAM	RES	0.F	38	38	33	25.0	30.2	30.9	26.6	27.6	18.9	27.6	26.6	32.7	32.7	28.3	16.8	21.9	16	28.1	20.8	16.9	22.8	27.8	18.8	19.6	18.9	21.9	22.3	21.8	23.8
R03560	26 HOGAN AVENUE, SYDENHAM	RES	1.F	38	38	33	31.7	35.4	36.4	31.7	32.6	24.7	32.6	31.7	37.8	37.8	33.5	21.7	26.9	22.7	33.2	25.7	21.8	27.9	32.5	23.7	24.8	23.6	27.2	27.1	26.4	28.5
R03561	3 - 5 HOGAN AVENUE, SYDENHAM	IND	0.F	38	38	33	26.4	32.1	32.7	28.5	29.6	20.8	29.6	28.5	34.6	34.6	30.2	18.7	24.1	17.4	30.1	22.7	19.0	24.7	29.8	20.7	21.7	20.9	23.9	24.4	23.8	25.8
R03561	3 - 5 HOGAN AVENUE, SYDENHAM	IND	1.F	38	38	33	25.8	29.7	30.7	26.0	27.0	19.0	27.0	26.0	32.1	32.1	27.8	16.0	21.4	16.8	27.6	20.0	16.4	22.3	27.0	18.0	19.3	18.1	21.6	21.5	21.0	23.0
R03562	30 HOGAN AVENUE, SYDENHAM	RES	0.F	38	38	33	28.6	33.3	34.1	29.6	30.6	21.9	30.6	29.6	35.7	35.7	31.3	19.8	25.0	19.6	31.2	23.8	19.9	25.9	30.8	21.8	22.6	21.9	25.0	25.2	24.8	26.8
R03562	30 HOGAN AVENUE, SYDENHAM	RES	1.F	38	38	33	27.5	32.7	33.4	29.3	30.1	21.9	30.1	29.3	35.3	35.3	30.9	19.2	24.3	18.5	30.5	23.2	19.2	25.2	29.9	21.2	22.3	21.0	24.5	24.4	23.8	25.9
R03563	85 SUTHERLAND STREET, ST PETERS	RES	0.F	38	38	33	29.3	35.6	36.2	32.4	33.2	25.0	33.2	32.4	38.5	38.5	33.9	22.2	27.4	20.3	33.5	26.2	22.4	28.1	32.8	24.2	25.6	24.0	27.6	27.4	26.8	28.8
R03564	9 HOGAN AVENUE, SYDENHAM	IND	0.F	38	38	33	27.1	31.4	32.3	27.7	28.7	20.3	28.7	27.7	33.8	33.8	29.5	17.8	23.1	18.1	29.3	21.8	18.0	24.0	28.8	19.8	20.8	19.9	23.2	23.4	22.8	24.9
R03565	89 SUTHERLAND STREET, ST PETERS	RES	0.F	38	38	33	26.8	33.1	33.7	29.6	30.8	21.8	30.8	29.6	35.7	35.7	31.3	19.8	25.3	17.8	31.3	23.8	20.3	25.8	31.1	21.8	22.9	22.1	25.0	25.7	25.1	27.1
R03566	91 SUTHERLAND STREET, ST PETERS	RES	0.F	38	38	33	29.6	35.1	35.8	31.5	32.6	23.7	32.6	31.5	37.6	37.6	33.2	21.7	26.8	20.6	33.0	25.7	21.8	27.7	32.7	23.7	24.5	23.8	26.8	27.2	26.7	28.7
R03566	91 SUTHERLAND STREET, ST PETERS	RES	1.F	38	38	33	30.7	35.2	36.1	31.6	32.6	24.2	32.6	31.6	37.7	37.7	33.3	21.8	26.9	21.7	33.1	25.8	21.8	27.8	32.6	23.8	24.6	23.7	27.0	27.1	26.6	28.6
R03567	93 SUTHERLAND STREET, ST PETERS	RES	0.F	38	38	33	35.4	37.4	38.8	33.4	34.3	27.1	34.3	33.4	39.6	39.6	35.3	23.3	28.4	26.4	35.0	27.3	23.3	29.9	33.8	25.3	26.5	25.0	29.2	28.4	27.8	29.9
R03567	93 SUTHERLAND STREET, ST PETERS	RES	1.F	38	38	33	24.7	29.7	30.5	26.2	27.2	18.8	27.2	26.2	32.3	32.3	27.9	16.3	21.4	15.7	27.6	20.3	16.3	22.3	27.1	18.3	19.3	18.2	21.5	21.6	21.1	23.1
R03568	2 BOLTON STREET, SYDENHAM	IND	0.F	38	38	33	26.3	32.0	32.7	28.6	29.6	21.0	29.6	28.6	34.6	34.6	30.2	18.6	24.1	17.3	30.1	22.6	19.1	24.6	29.7	20.6	21.8	20.8	23.9	24.3	23.7	25.7
R03569	90 GROVE STREET, ST PETERS	RES	0.F	38	38	33	29.7	35.7	36.3	32.3	33.3	24.3	33.3	32.3	38.3	38.3	33.9	22.5	27.5	20.7	33.7	26.5	22.4	28.3	33.4	24.5	25.2	24.5	27.4	27.9	27.4	29.4
R03570	162 UNWINS BRIDGE ROAD, ST PETERS	COM	0.F	38	38	33	28.3	32.9	33.8	29.4	30.3	22.0	30.3	29.4	35.5	35.5	31.1	19.5	24.5	19.3	30.8	23.5	19.4	25.5	30.2	21.5	22.4	21.3	24.7	24.7	24.2	26.2
R03570	162 UNWINS BRIDGE ROAD, ST PETERS	COM	1.F	38	38	33	29.2	33.7	34.5	30.2	31.1	23.0	31.1	30.2	36.3	36.3	31.9	20.1	25.2	20.2	31.5	24.1	20.2	26.2	30.8	22.1	23.3	21.9	25.6	25.3	24.7	26.8
R03571	77 GROVE STREET, ST PETERS	RES	0.F	38	38	33	27.6	32.9	33.6	29.4	30.4	21.8	30.4	29.4	35.4	35.4	31.1	19.5	24.8	18.6	30.9	23.5	19.8	25.5	30.5	21.5	22.5	21.6	24.7	25.0	24.5	26.5
R03572	92 GROVE STREET, ST PETERS	RES	0.F	38	38	33	25.1	30.3	31.1	26.9	27.8	19.3	27.8	26.9	32.9	32.9	28.5	16.9	22.1	16.1	28.3	20.9	17.1	22.9	27.8	18.9	19.9	18.9	22.2	22.3	21.8	23.8
R03573	94 GROVE STREET, ST PETERS	RES	0.F	38	38	33	26.6	31.7	32.4	28.1	29.1	20.7	29.1	28.1	34.2	34.2	29.8	18.2	23.4	17.6	29.6	22.2	18.4	24.2	29.1	20.2	21.2	20.2	23.5	23.7	23.1	25.1
R03574	6 BOLTON STREET, SYDENHAM	IND	0.F	38	38	33	28.6	34.1	34.7	30.5	31.5	22.7	31.5	30.5	36.6	36.6	32.2	20.8	25.8	19.6	32.0	24.8	20.8	26.7	31.7	22.8	23.4	22.8	25.8	26.2	25.7	27.7
R03574	6 BOLTON STREET, SYDENHAM	IND	1.F	38	38	33	31.6	35.9	36.8	32.4	33.3	25.1	33.3	32.4	38.4	38.4	34.0	22.4	27.4	22.6	33.7	26.4	22.4	28.5	33.1	24.4	25.4	24.2	27.7	27.6	27.1	29.1
R03574	6 BOLTON STREET, SYDENHAM	IND	2.F	38	38	33	28.5	34.1	34.8	30.8	31.7	23.2	31.7	30.8	36.8	36.8	32.4	20.8	25.9	19.5	32.1	24.8	20.8	26.7	31.5	22.8	23.8	22.7	26.0	26.1	25.5	27.5
R03575	96 GROVE STREET, ST PETERS	RES	0.F	38	38	33	26.3	30.4	31.3	26.8	27.7	19.5	27.7	26.8	32.8	32.9	28.5	16.8	22.0	17.3	28.3	20.8	17.0	23.0	27.7	18.8	19.8	18.8	22.2	22.3	21.7	23.7
R03576	96 GROVE STREET, ST PETERS	RES	0.F	38	38	33	31.4	35.1	36.1	31.2	32.3	23.7	32.3	31.2	37.3	37.3	33.0	21.5	26.6	22.4	32.9	25.5	21.5	27.7	32.5	23.5	24.1	23.6	26.7	27.0	26.5	28.5
R03577	160 UNWINS BRIDGE ROAD, ST PETERS	RES	0.F	38	38	33	27.1	31.7	32.6	28.2	29.1	20.7	29.1	28.2	34.2	34.2	29.9	18.3	23.4	18.1	29.6	22.3	18.3	24.3	29.1	20.3	21.1	20.3	23.5	23.7	23.1	25.1
R03577	160 UNWINS BRIDGE ROAD, ST PETERS	RES	1.F	38	38	33	35.4	37.5	38.8	33.4	34.3	27.0	34.3	33.4	39.6	39.6	35.3	23.3	28.4	26.4	35.0	27.3	23.4	29.9	33.9	25.3	26.5	25.1	29.2	28.5	27.9	30.0
R03578	94 ALFRED STREET, ST PETERS	RES	0.F	38	38	33	24.6	29.9	30.6	26.4	27.3	18.9	27.3	26.4	32.5	32.5	28.0	16.5	21.5	15.6	27.7	20.5	16.4	22.4	27.2	18.5	19.4	18.3	21.7	21.7	21.2	23.2
R03579	158 UNWINS BRIDGE ROAD, ST PETERS	RES	1.F	38	38	33	26.9	31.3	32.2	27.8	28.7	20.4	28.7	27.8	33.8	33.8	29.4	17.8	22.9	17.9	29.2	21.8	17.8	23.

R03582	156 UNWINS BRIDGE ROAD, ST PETERS	RES	0.F	38	38	33	24.7	29.7	30.5	26.2	27.2	18.8	27.2	26.2	32.3	32.3	27.9	16.2	21.6	15.7	27.7	20.2	16.6	22.3	27.3	18.2	19.4	18.4	21.6	21.9	21.3	23.3
R03583	67 MARY STREET, ST PETERS	RES	0.F	38	38	33	27.2	32.7	33.4	29.1	30.2	21.2	30.2	29.1	35.2	35.2	30.8	19.4	24.4	18.2	30.7	23.4	19.4	25.3	30.4	21.4	22.0	21.5	24.4	24.9	24.4	26.4
R03583	67 MARY STREET, ST PETERS	RES	1.F	38	38	33	24.9	29.2	30.1	25.6	26.7	18.6	26.7	25.6	31.7	31.7	27.4	15.5	21.1	15.9	27.2	19.5	16.0	21.8	26.5	17.5	19.0	17.6	21.2	21.1	20.5	22.6
R03584	154 UNWINS BRIDGE ROAD, ST PETERS	RES	0.F	38	38	33	29.2	32.5	33.6	28.8	29.6	22.0	29.6	28.8	34.9	34.9	30.5	18.6	23.8	20.2	30.1	22.6	18.7	24.9	29.2	20.6	21.9	20.4	24.3	23.8	23.2	25.2
R03585	41 ROBERTS STREET, ST PETERS	RES	0.F	38	38	33	31.7	35.5	36.5	31.7	32.8	24.3	32.8	31.7	37.8	37.8	33.5	21.9	27.1	22.7	33.4	25.9	22.1	28.2	33.0	23.9	24.7	24.1	27.3	27.6	27.0	29.0
R03586	43 ROBERTS STREET, ST PETERS	RES	0.F	38	38	33	24.0	29.8	30.4	26.3	27.4	18.8	27.4	26.3	32.4	32.4	28.0	16.3	21.8	15	27.8	20.3	16.8	22.4	27.4	18.3	19.6	18.5	21.7	22.0	21.4	23.4
R03586	43 ROBERTS STREET, ST PETERS	RES	1.F	38	38	33	26.9	32.2	32.9	28.6	29.7	21.0	29.7	28.6	34.7	34.7	30.3	18.7	24.1	17.9	30.2	22.7	19.0	24.8	29.8	20.7	21.7	20.9	24.0	24.4	23.8	25.8
R03587	69 MARY STREET, ST PETERS	RES	0.F	38	38	33	33.3	36.3	37.4	32.5	33.3	25.8	33.3	32.5	38.6	38.6	34.3	22.4	27.4	24.3	33.9	26.4	22.4	28.8	33.0	24.4	25.5	24.2	28.1	27.6	26.9	29.0
R03589	44 EDITH STREET, ST PETERS	RES	0.F	38	38	33	25.1	31.8	32.3	28.4	29.4	20.5	29.4	28.4	34.4	34.4	30.0	18.5	23.9	16.1	29.9	22.5	18.9	24.4	29.6	20.5	21.5	20.7	23.6	24.2	23.6	25.6
R03590	150 UNWINS BRIDGE ROAD, ST PETERS	RES	0.F	38	38	33	25.8	31.8	32.4	28.3	29.3	20.7	29.3	28.3	34.4	34.4	30.0	18.4	23.7	16.8	29.8	22.4	18.7	24.4	29.4	20.4	21.5	20.5	23.6	23.9	23.4	25.4
R03591	71 MARY STREET, ST PETERS	RES	0.F	38	38	33	26.1	31.1	31.9	27.6	28.5	20.0	28.5	27.6	33.6	33.6	29.2	17.7	22.8	17.1	29.0	21.7	17.8	23.7	28.6	19.7	20.6	19.7	22.9	23.1	22.5	24.6
R03591	71 MARY STREET, ST PETERS	RES	1.F	38	38	33	31.3	33.9	35.2	30.1	30.9	23.5	30.9	30.1	36.2	36.2	31.9	19.9	25.1	22.3	31.5	23.9	20.0	26.4	30.5	21.9	23.2	21.7	25.8	25.1	24.5	26.5
R03592	43 ROBERTS STREET, ST PETERS	RES	0.F	38	38	33	25.7	30.6	31.4	26.9	28.1	19.5	28.1	26.9	33.0	33.0	28.7	17.0	22.6	16.7	28.6	21.0	17.6	23.2	28.2	19.0	20.2	19.3	22.5	22.9	22.2	24.3
R03592	43 ROBERTS STREET, ST PETERS	RES	1.F	38	38	33	26.7	32.1	32.8	28.6	29.6	21.0	29.6	28.6	34.7	34.7	30.3	18.7	23.8	17.7	30.0	22.7	18.8	24.7	29.5	20.7	21.6	20.7	23.9	24.1	23.5	25.6
R03593	148 UNWINS BRIDGE ROAD, ST PETERS	RES	0.F	38	38	33	28.5	33.8	34.5	30.2	31.2	22.4	31.2	30.2	36.3	36.3	31.9	20.5	25.4	19.5	31.7	24.5	20.3	26.4	31.3	22.5	23.1	22.4	25.5	25.8	25.3	27.3
R03594	71 MARY STREET, ST PETERS	IND	0.F	38	38	33	26.4	31.3	32.1	27.8	28.8	20.3	28.8	27.8	33.9	33.9	29.5	17.9	23.0	17.4	29.3	21.9	18.0	23.9	28.7	19.9	20.8	19.9	23.2	23.3	22.7	24.8
R03594	71 MARY STREET, ST PETERS	IND	1.F	38	38	33	31.3	34.0	35.2	30.1	31.0	23.5	31.0	30.1	36.2	36.2	31.9	20.0	25.1	22.3	31.6	24.0	20.0	26.4	30.5	22.0	23.2	21.7	25.8	25.1	24.5	26.6
R03595	50 EDITH STREET, ST PETERS	RES	0.F	38	38	33	25.9	31.4	32.1	27.9	28.9	20.1	28.9	27.9	34.0	34.0	29.6	18.1	23.1	16.9	29.4	22.1	18.0	24.1	29.0	20.1	20.8	20.1	23.2	23.4	22.9	25.0
R03596	146 UNWINS BRIDGE ROAD, ST PETERS	RES	0.F	38	38	33	27.6	33.1	33.7	29.6	30.5	22.0	30.5	29.6	35.7	35.7	31.2	19.7	24.7	18.6	31.0	23.7	19.6	25.7	30.4	21.7	22.6	21.6	24.9	25.0	24.4	26.5
R03597	46 EDITH STREET, ST PETERS	RES	0.F	38	38	33	26.2	32.0	32.6	28.6	29.5	20.7	29.5	28.6	34.6	34.6	30.2	18.7	23.7	17.2	29.9	22.7	18.6	24.6	29.5	20.7	21.4	20.7	23.8	24.0	23.5	25.5
R03597	46 EDITH STREET, ST PETERS	RES	1.F	38	38	33	26.2	30.9	31.7	27.4	28.3	19.9	28.3	27.4	33.4	33.4	29.0	17.4	22.6	17.2	28.8	21.4	17.6	23.5	28.3	19.4	20.4	19.4	22.7	22.9	22.3	24.3
R03598	144 UNWINS BRIDGE ROAD, ST PETERS	RES	0.F	38	38	33	31.8	34.7	35.9	31.0	31.8	24.4	31.8	31.0	37.1	37.1	32.8	20.8	25.9	22.8	32.3	24.8	20.9	27.2	31.3	22.8	24.1	22.5	26.6	25.9	25.3	27.3
R03599	48 EDITH STREET, ST PETERS	RES	0.F	70	70	70	27.6	33.1	33.7	29.6	30.6	22.1	30.6	29.6	35.7	35.7	31.2	19.6	24.9	18.6	31.0	23.6	19.9	25.6	30.6	21.6	22.7	21.7	24.9	25.2	24.6	26.6
R03600	142A UNWINS BRIDGE ROAD, ST PETERS	RES	0.F	70	70	70	29.1	34.7	35.3	31.2	32.2	23.4	32.2	31.2	37.2	37.2	32.8	21.4	26.3	20.1	32.6	25.4	21.3	27.3	32.2	23.4	24.1	23.4	26.4	26.8	26.2	28.2
R03601	52 EDITH STREET, ST PETERS	RES	0.F	38	38	33	32.6	35.3	36.5	31.5	32.3	25.1	32.3	31.5	37.7	37.7	33.3	21.3	26.5	23.6	32.9	25.3	21.4	27.7	31.8	23.3	24.7	23.0	27.2	26.4	25.8	27.8
R03602	50 EDITH STREET, ST PETERS	RES	0.F	38	38	33	27.4	33.0	33.6	29.5	30.5	21.9	30.5	29.5	35.6	35.6	31.1	19.6	24.7	18.4	30.9	23.6	19.6	25.6	30.4	21.6	22.5	21.6	24.8	24.9	24.4	26.4
R03602	50 EDITH STREET, ST PETERS	RES	1.F	38	38	33	35.2	36.3	38.0	31.9	32.8	26.1	32.8	31.9	38.1	38.1	34.0	21.7	26.8	26.2	33.6	25.7	21.8	28.7	32.3	23.7	25.0	23.5	28.0	26.9	26.2	28.3
R03603	66 SILVER STREET, ST PETERS	RES	0.F	38	38	33	28.0	33.2	34.0	29.7	30.7	22.1	30.7	29.7	35.8	35.8	31.4	19.9	24.9	19	31.1	23.9	19.8	25.8	30.6	21.9	22.7	21.8	25.0	25.2	24.6	26.6
R03603	66 SILVER STREET, ST PETERS	RES	1.F	38	38	33	35.2	36.2	37.9	31.8	32.7	26.0	32.7	31.8	38.1	38.1	34.0	21.7	26.7	26.2	33.6	25.7	21.7	28.7	32.2	23.7	24.9	23.4	28.0	26.8	26.2	28.2
R03604	140 UNWINS BRIDGE ROAD, ST PETERS	RES	0.F	38	38	33	31.5	34.8	35.9	31.1	32.0	24.4	32.0	31.1	37.3	37.3	32.9	21.0	26.1	22.5	32.5	25.0	21.1	27.3	31.5	23.0	24.3	22.7	26.7	26.2	25.5	27.6
R03605	62 MARY STREET, ST PETERS	IND	0.F	38	38	33	33.0	35.9	37.1	32.1	32.9	25.4	32.9	32.1	38.2	38.2	33.9	22.0	27.0	24	33.5	26.0	22.0	28.3	32.5	24.0	25.1	23.7	27.7	27.1	26.5	28.6
R03605	62 MARY STREET, ST PETERS	IND	1.F	70	70	70	25.7	30.8	31.5	27.3	28.2	19.9	28.2	27.3	33.3	33.3	28.9	17.2	22.6	16.7	28.7	21.2	17.5	23.3	28.1	19.2	20.5	19.3	22.6	22.7	22.1	24.1
R03605	62 MARY STREET, ST PETERS	IND	2.F	38	38	33	28.0	33.3	34.0	29.9	30.8	22.5	30.8	29.9	36.0	36.0	31.5	19.9	25.0	19	31.2	23.9	20.0	25.9	30.6	21.9	23.0	21.8	25.2	25.1	24.6	26.6
R03606	43 ROBERTS STREET, ST PETERS	IND	0.F	38	38	33	28.8	33.7	34.5	30.3	31.2	22.9	31.2	30.3	36.4	36.4	31.9	20.3	25.3	19.8	31.6	24.3	20.3	26.3	30.9	22.3	23.3	22.1	25.6	25.5	24.9	26.9
R03606	43 ROBERTS STREET, ST PETERS	IND	1.F	70	70	70	24.1	30.7	31.3	27.3	28.3	19.2	28.3	27.3	33.3	33.3	28.9	17.5	22.7	15.1	28.8	21.5	17.6	23.4	28.5	19.5	20.3	19.6	22.5	23.0	22.5	24.6
R03607	71 MARY STREET, ST PETERS	IND	0.F	38	38	33	29.4	32.0	33.3	28.2	29.1	21.7	29.1	28.2	34.4	34.4	30.0	18.0	23.2	20.4	29.6	22.0	18.1	24.5	28.6	20.0	21.3	19.8	23.9	23.2	22.5	24.6
R03607	71 MARY STREET, ST PETERS	IND	1.F	38	38	33	29.0	33.9	34.6	30.4	31.3	23.1	31.3	30.4	36.5	36.5	32.1	20.4	25.4	20	31.7	24.4	20.4	26.4	31.0	22.4	23.5	22.2	25.7	25.6	25.0	27.0
R03608	33 EDITH STREET, ST PETERS	RES	1.F	38	38	33	29.4	33.7	34.6	30.2	31.1	23.0	31.1	30.2	36.3	36.3	31.9	20.2	25.2	20.4	31.5	24.2	20.2	26.3	30.8	22.2	23.2	22.0	25.6	25.4	24.8	26.8
R03609	138 UNWINS BRIDGE ROAD, ST PETERS	RES	0.F	38	38	33	31.7	34.8	35.9	31.0	31.9	24.4	31.9	31.0	37.2	37.2	32.8	20.9	26.0	22.7	32.4	24.9	20.9	27.2	31.4	22.9	24.1	22.6	26.6	26.0	25.4	27.4
R03610	52 EDITH STREET, ST PETERS	RES	0.F	38	38	33	33.1	35.8	37.0	31.9	32.8	25.3	32.8	31.9	38.0	38.0	33.7	21.8	26.9	24.1	33.4	25.8	21.8	28.2	32.4	23.8	24.9	23.6	27.6	27.0	26.4	28.4
R03610	52 EDITH STREET, ST PETERS	RES	1.F	38	38	33	28.6	33.5	34.3	30.0	30.9	22.7	30.9	30.0	36.1	36.1	31.7	20.0	25.1	19.6	31.3	24.0	20.0	26.0	30.7	22.0	23.0	21.9	25.3	25.3	24.7	26.7
R03611	51 RAILWAY PARADE, MARRICKVILLE	IND	1.F	38	38	33	29.0	33.6	34.4	30.1	31.0	22.9	31.0	30.1	36.2	36.2	31.8	20.1	25.2	20	31.4	24.1	20.1	26.1	30.7	22.1	23.2	21.9	25.5	25.3	24.7	26.7
R03612	33 EDITH STREET, ST PETERS	RES	0.F	38	38	33	28.7	31.4	32.6	27.6	28.4	21.1	28.4	27.6	33.7	33.7	29.4	17.4	22.5	19.7	29.0	21.4	17.5	23.8	27.9	19.4	20.7	19.1	23.3	22.5	21.9	23.9
R03613	66 SILVER STREET, ST PETERS	RES	0.F	38	38	33	30.4	32.9	34.2	29.0	29.9	22.4	29.9	29.0	35.1	35.1	30.9	19.0	24.0	21.4	30.6	23.0	19.0	25.4	29.6	21.0	22.0	20.8	24.7	24.2	23.6	25.6
R03613	66 SILVER STREET, ST PETERS	RES	1.F	38	38	33	29.1	33.3	34.2	29.8	30.7	22.6	30.7	29.8	35.8	35.9	31.4	19.7	24.8	20.1	31.1	23.7	19.8	25.9	30.4	21.7	22.8	21.6	25.2	25.0	24.4	26.4
R03615	71 MARY STREET, ST PETERS	IND	0.F	38	38	33	31.9	34.7	35.9	30.9	31.7	24.4	31.7	30.9	37.0	37.1	32.7	20.7	25.8	22.9	32.3	24.7	20.8	27.1	31.2	22.7	24.0	22.4	26.6	25.8	25.2	27.2
R03615	71 MARY STREET, ST PETERS	IND	1.F	38	38	33	33.2	35.7	37.0	31.8	32.6	25.2	32.6	31.8	37.9	37.9	33.6	21.7	26.7	24.2	33.3	25.7	21.7	28.1	32.2	23.7	24.8	23.4	27.5	26.8	26.2	28.3
R03616	62 MARY STREET, ST PETERS	IND	0.F	38	38	33	30.2	34.7	35.5	31.2	32.1	24.0	32.1	31.2	37.3	37.3	32.9	21.1	26.2	21.2	32.5	25.1	21.2	27.2	31.7	23.1	24.3	22.9	26.6	26.3	25.7	27.8
R03616	62 MARY STREET, ST PETERS	IND	1.F	38	38	33	30.4	34.7	35.6	31.2	32.0	24.0	32.0	31.2	37.2	37.2	32.8	21.1	26.2	21.4	32.5	25.1	21.1	27.2	31.7	23.1	24.2	22.9	26.5	26.3	25.7	27.8
R03617	19 UNWINS BRIDGE ROAD, ST PETERS	IND	0.F	38	38	33	30.0	32.0	33.4	28.0	28.8	21.8	28.8	28.0	34.1	34.1	29.9	17.7	22.9	21	29.5	21.7	17.9	24.4	28.3	19.7	21.1	19.5	23.8	22.9	22.2	24.3
R03617	19 UNWINS BRIDGE ROAD, ST PETERS	IND	1.F	38	38	33	31.5	33.8	35.1	29.7	30.7	23.1	30.7	29.7	35.9	35.9	31.7	19.8	24.8	22.5	31.4	23.8	19.8	26.3	30.5	21.8	22.7	21.7	25.5	25.1	24.5	26.5
R03617	19 UNWINS BRIDGE ROAD, ST PETERS	IND	2.F	38	38	33	29.6	33.5	34.5	29.8	30.9	22.8	30.9	29.8	35.9	35.9	31.6	19.8	25.3	20.6	31.4	23.8	20.3	26.1	30.8	21.8	23.1	21.9	25.4	25.5	24.8	26.8
R03618	130A UNWINS BRIDGE ROAD, ST PETERS	RES	0.F	70	70	70	30.9	34.0	35.2	30.3	31.2	23.7	31.2	30.3	36.5	36.5	32.1	20.1	25.3	21.9	31.7	24.1	20.3	26.5	30.7	22.1	23.5	21.9	25.9	25.3	24.6	26.7
R03618	130A UNWINS BRIDGE ROAD, ST PETERS	RES	1.F	70	70	70	27.6	32.7	33.5	29.3	30.2	21.8	30.2	29.3	35.3	35.3	30.9	19.3	24.5	18.6	30.7	23.3	19.5	25.3	30.2	21.3	22.4	21.3	24.6	24.8	24.1	26.2
R03619	43 EDITH STREET, ST PETERS	RES	0.F	70	70	70	29.2	34.3	35.0	30.7	31.7	23.1	31.7	30.7	36.8	36.8	32.4	20.9	25.8	20.2	32.2	24.9	20.8	26.9	31.7	22.9	23.6	22.9	26.0	26.2	25.7	27.7
R03620	68 SILVER STREET, ST PETERS	RES	0.F	70	70	70	30.1	34.8	35.6	31.2	32.1	23.6	32.1	31.2	37.3	37.3	32.9	21.4	26.2	21.1	32.6	25.4	21.2	27.3	32.1	23.4	24.0	23.2	26.5	26.6	26.1	28.1
R03620	68 SILVER STREET, ST PETERS	RES	1.F	38	38	33	30.4	34.4	35.4	30.9	31.8	23.9	31.8	30.9	37.0	37.0	32.6	20.8	25.9	21.4	32.2	24.8	20.9	26.9	31.4	22.8	24.0	22.6	26.3	26.0	25.4	27.4
R03621	128 UNWINS BRIDGE ROAD, ST PETERS	RES	0.F	38	38	33	33.1	35.0	36.4	31.0	31.8	24.9	31.8	31.0	37.2	37.2	32.9	20.7	26.0	24.1	32.5	24.7	20.9	27.4	31.3	22.7	24.2	22.5	26.9	25.9	25.2	27.3
R03621	128 UNWINS BRIDGE ROAD, ST PETERS	RES	1.F	38	38	33	34.2	35.9	37.4	31.8	32.7	25.6	32.7	31.8	38.0	38.0	33.8	21.7	26.8	25.2	33.4	25.7	21.7	28.4	32.2	23.7	24.9	23.4	27.7	26.8	26.2	28.3
R03622	70 SILVER STREET, ST PETERS	RES	0.F	38	38	33	34.9	36.3	37.9	32.0	32.9	26.0	32.9	32.0	38.2	38.2	34.1	21.9	27.0	25.9	33.7	25.9	22.0	28.7	32.5	23.9	25.1	23.7	28.1	27.1	26.5	28.5
R03622	70 SILVER STREET, ST PETERS	RES	1.F	38	38	33	32.6	34.3	35.8	30.2	31.1	24.1	31.1	30.2	36.4	36.4	32.2	20.0	25.2	23.6	31.8	24.0	20.2	26.7	30.6	22.0	23.4	21.8	26.1	25.1	24.6	26.6
R03623	126 UNWINS BRIDGE ROAD, ST PETERS	RES	0.F	38	38	33	32.6	34.3	35.8	30.1	31.0	24.1	31.0	30.1	36.3	36.3	32.1	19.9	25.2	23.6	31.8	23.9	20.2	26.7	30.5	21.9	23.4	21.7	26.1	25.1	24.5	26.6
R03623	126 UNWINS BRIDGE ROAD, ST PETERS	RES	1.F	38	38	33	34.1	35.6	37.2	31.4	32.3	25.5	32.3	31.4	37.6	37.7	33.5	21.2	26.4	25.1	33.1	25.2	21.4	28.0	31.8	23.2	24.6	23.0	27.5	26.4	25.7	27.8
R03624	43 EDITH STREET, ST PETERS	RES	0.F	38	38	33	26.4	28.7	30.1	24.7	25.7	18.1	25.7	24.7	30.8	30.8	26.6	14.7	19.9	17.4	26.4	18.7	14.8	21.3	25.5	16.7	17.8	16.7	20.5	20.1	19.5	21.6
R03624	43 EDITH STREET, ST PETERS	RES	1.F	38	38	33	26.4	28.9	30.2	24.8	25.9	18.1	25.9	24.8	31.0	31.0	26.8	15.0	20.2	17.4	26.6	19.0	15.1	21.5	25.9	17.0	17.9	17.0	20.7	20.5	19.9	21.9
R03625	72 SILVER STREET, ST PETERS	RES	0.F	38	38	33	27.4	32.2	33.0	28.5	29.6	21.0	29.6	28.5	34.6	34.6	30.3	18.7	24.0	18.4	30.1	22.7	18.9	24.8	29.7	20.7	21.6	20.8	24.0	24.2	23.7	25.8
R03625	72 SILVER STREET, ST PETERS	RES	1.F	38	38	33	34.3	35.9	37.4	31.6	32.5	25.5	32.5	31.6	37.8	37.8	33.7	21.5	26.6	25.3	33.3	25.5	21.6	28.3	32.1	23.5	24.7	23.3	27.6	26.7	26.1	28.1
R03626	124 UNWINS BRIDGE ROAD, ST PETERS	RES	1.F	38	38	33	27.1	31.3	32.2	27.6	28.7	20.3	28.7	27.6	33.7	33.7	29.4	17.7	23.0	18.1	29.2	21.7	17.9	23.9	28.7	19.7	20.7	19.8	23.1	23.3	22.7	24.7
R03627	122 UNWINS BRIDGE ROAD, ST PETERS	RES	0.F	38	38	33	30.9	32.2	33.8	27.9	28.9	22.0	28.9	27.9	34.1	34.2	30.0	17.8	23.0	21.9	29.7	21.8	18.0	24.7	28.4	19.8	21.1	19.6	24.0	23.0	22.4	24.4
R03627	122 UNWINS BRIDGE ROAD, ST PETERS	RES	1.F	38	38	33	26.4	31.2	32.0	27.7	28.6	20.2	28.6	27.7	33.7	33.7	29.3	17.7	22.7	17.4	29.0	21.7	17.7	23.8	28.4	19.7	20.6	19.6	23.0	23.0	22.4	24.5
R03628	73B MARY STREET, ST PETERS	IND	0.F	38	38	33	28.9	34.0	34.7	30.4	31.4	22.7	31.4	30.4	36.5	36.5	32.1	20.6	25.7	19.9	32.0	24.6	20.7	26.6	31.6	22.6	23.4	22.7	25.8	26.0	25.6	27.6
R03628	73B MARY STREET, ST PETERS	IND	1.F	38	38	33	32.7	34.1	35.7	29.8	30.8	23.9	30.8	29.8	36.0	36.0	31.9	19.6	25.0	23.7	31.6	23.6	20.0	26.5	30.4	21.6	23.1	21.5	25.9	25.0	24.4	26.4
R03629	74 SILVER STREET, ST PETERS	RES	0.F	38	38	33	29.4	32.9	33.9	29.0	30.1	22.0	30.1	29.0	35.1	35.1	30.9	19.0	24.7	20.4	30.8	23.0	19.7	25.5	30.3	21.0	22.3	21.3	24.7	25.0	24.3	26.3
R03629	74 SILVER STREET, ST PETERS	RES	1.F	38	38	33	32.7	35.3	36.6	31.3	32.3	24.5	32.3	31.3	37.5	37.5	33.2	21.4	26.5	23.7	33.0	25.4	21.5	27.9	32.2	23.4	24.3	23.4	27.1	26.8	26.2	28.3
R03630	49 SILVER STREET, ST PETERS	RES	0.F	38	38	33	33.7	35.2	36.8	31.0	31.9	25.1	31.9	31.0	37.2	37.2	33.0	20.8	26.0	24.7	32.6	24.8	21.0	27.6	31.3	22.8	24.2	22.5	27.0	26.0	25.3	27.4
R03630	49 SILVER STREET, ST PETERS	RES	1.F	38	38	33	33.8	35.4	36.9	31.2	32.1	25.2	32.1	31.2	37.4	37.4	33.2	21.0	26.2	24.8	32.8	25.0	21.1	27.8	31.6	23.0	24.3	22.8	27.2	26.2	25.5	27.6
R03631	45 EDITH STREET, ST PETERS	RES	0.F	38	38	33	31.4	34.4	35.5	30.7	31.5	24.1	31.5	30.7	36.8	36.8	32.4	20.4	25.7	22.4	32.0	24.4	20.6	26.8	30.9	22.4	23.9	22.1	26.3	25.5	24.9	27.0
R03631	45 EDITH STREET, ST PETERS	RES	1.F	38	38	33	34.5	35.8	37.4	31.5	32.4	25.5	32.4	31.5	37.7	37.7	33.5	21.4	26.4	25.5	33.2	25.4	21.4	28.2	31.9	23.4	24.5	23.1	27.5	26.5	25.9	28.0
R03633	120 UNWINS BRIDGE ROAD, ST PETERS	RES	0.F	38	38

R03636	78 SILVER STREET, ST PETERS	RES	0.F	38	38	33	31.2	32.7	34.2	28.4	29.4	22.5	29.4	28.4	34.6	34.7	30.5	18.2	23.5	22.2	30.1	22.2	18.5	25.1	28.9	20.2	21.7	20.0	24.5	23.4	22.8	24.9
R03636	78 SILVER STREET, ST PETERS	RES	1.F	38	38	33	32.1	34.3	35.7	30.2	31.2	23.5	31.2	30.2	36.3	36.3	32.2	20.4	25.4	23.1	32.0	24.4	20.4	26.9	31.3	22.4	23.1	22.4	26.0	25.7	25.2	27.3
R03637	116 - 118 UNWINS BRIDGE ROAD, ST PETI	RES	0.F	38	38	33	28.0	32.5	33.4	28.9	29.9	21.5	29.9	28.9	35.0	35.0	30.6	19.0	24.1	19	30.4	23.0	19.1	25.1	29.8	21.0	21.9	21.0	24.3	24.4	23.8	25.9
R03638	55 SILVER STREET, ST PETERS	RES	0.F	38	38	33	27.4	32.1	32.9	28.5	29.5	21.1	29.5	28.5	34.6	34.6	30.2	18.6	23.8	18.4	30.0	22.6	18.7	24.7	29.5	20.6	21.5	20.6	23.9	24.1	23.5	25.5
R03638	55 SILVER STREET, ST PETERS	RES	1.F	38	38	33	27.3	32.1	32.9	28.6	29.5	21.1	29.5	28.6	34.7	34.7	30.3	18.7	23.7	18.3	30.0	22.7	18.6	24.7	29.4	20.7	21.6	20.6	23.9	23.9	23.4	25.4
R03639	86 SILVER STREET, ST PETERS	RES	0.F	38	38	33	29.8	34.2	35.1	30.5	31.5	23.0	31.5	30.5	36.6	36.6	32.3	20.7	25.7	20.8	32.1	24.7	20.7	26.8	31.6	22.7	23.4	22.7	25.9	26.1	25.6	27.6
R03640	80 SILVER STREET, ST PETERS	RES	0.F	38	38	33	27.9	32.7	33.5	29.2	30.1	21.8	30.1	29.2	35.3	35.3	30.9	19.2	24.3	18.9	30.6	23.2	19.2	25.3	29.9	21.2	22.2	21.1	24.5	24.5	23.9	26.0
R03640	80 SILVER STREET, ST PETERS	RES	1.F	38	38	33	30.2	34.6	35.4	31.0	31.9	23.5	31.9	31.0	37.0	37.0	32.7	21.1	26.0	21.2	32.4	25.1	21.0	27.1	31.8	23.1	23.9	23.0	26.3	26.3	25.8	27.8
R03642	112 UNWINS BRIDGE ROAD, ST PETERS	RES	0.F	38	38	33	27.3	31.5	32.4	27.8	28.9	20.3	28.9	27.8	33.9	33.9	29.6	18.1	23.1	18.3	29.4	22.1	18.1	24.2	29.0	20.1	20.7	20.1	23.3	23.5	23.0	25.0
R03643	25 - 29 SYDENHAM ROAD, MARRICKVILLE	IND	0.F	38	38	33	26.3	30.9	31.8	27.4	28.3	20.0	28.3	27.4	33.5	33.5	29.1	17.5	22.6	17.3	28.8	21.5	17.5	23.5	28.3	19.5	20.4	19.4	22.8	22.8	22.3	24.3
R03643	25 - 29 SYDENHAM ROAD, MARRICKVILLE	IND	1.F	38	38	33	29.6	34.6	35.4	31.0	32.1	23.3	32.1	31.0	37.1	37.1	32.7	21.3	26.3	20.6	32.6	25.3	21.2	27.2	32.2	23.3	24.0	23.3	26.4	26.6	26.1	28.2
R03644	90 UNWINS BRIDGE ROAD, ST PETERS	IND	1.F	38	38	33	27.3	32.0	32.8	28.3	29.4	20.6	29.4	28.3	34.4	34.4	30.1	18.6	23.7	18.3	30.0	22.6	18.7	24.6	29.6	20.6	21.3	20.7	23.7	24.1	23.6	25.6
R03644	90 UNWINS BRIDGE ROAD, ST PETERS	IND	2.F	70	70	70	31.2	33.3	34.7	29.2	30.2	23.0	30.2	29.2	35.4	35.4	31.2	19.0	24.5	22.2	30.9	23.0	19.4	25.7	29.8	21.0	22.5	20.9	25.2	24.3	23.8	25.8
R03645	59 SILVER STREET, ST PETERS	RES	0.F	70	70	70	32.4	34.2	35.7	30.1	31.0	23.9	31.0	30.1	36.2	36.2	32.1	19.9	25.3	23.4	31.8	23.9	20.2	26.7	30.7	21.9	23.3	21.8	26.0	25.2	24.7	26.7
R03645	59 SILVER STREET, ST PETERS	RES	1.F	70	70	70	32.8	34.4	35.9	30.1	31.1	24.0	31.1	30.1	36.3	36.3	32.2	20.0	25.4	23.8	31.9	24.0	20.3	26.9	30.9	22.0	23.3	22.0	26.2	25.3	24.8	26.9
R03646	82A SILVER STREET, ST PETERS	RES	0.F	38	38	33	25.1	29.4	30.2	25.8	26.7	18.5	26.7	25.8	31.8	31.8	27.5	15.8	20.9	16.1	27.2	19.8	15.9	21.9	26.6	17.8	18.8	17.7	21.2	21.2	20.5	22.6
R03646	82A SILVER STREET, ST PETERS	RES	1.F	38	38	33	28.7	33.4	34.2	29.8	30.8	22.2	30.8	29.8	35.9	35.9	31.5	20.0	25.0	19.7	31.3	24.0	20.0	26.1	30.9	22.0	22.7	22.0	25.2	25.4	24.9	26.9
R03647	73B MARY STREET, ST PETERS	IND	2.F	75	75	75	31.4	34.0	35.2	30.2	31.0	23.8	31.0	30.2	36.3	36.3	32.0	19.9	25.1	22.4	31.6	23.9	20.1	26.4	30.4	21.9	23.4	21.6	25.9	25.0	24.4	26.4
R03647	73B MARY STREET, ST PETERS	IND	3.F	75	75	75	33.9	35.3	36.9	31.0	31.9	25.1	31.9	31.0	37.2	37.2	33.1	20.8	26.0	24.9	32.7	24.8	21.0	27.7	31.4	22.8	24.2	22.6	27.1	26.0	25.4	27.4
R03648	90 SILVER STREET, ST PETERS	RES	0.F	75	75	75	33.9	35.4	36.9	31.1	32.1	25.0	32.1	31.1	37.3	37.3	33.2	21.0	26.3	24.9	32.9	25.0	21.2	27.8	31.8	23.0	24.2	22.9	27.2	26.4	25.8	27.8
R03649	63 SILVER STREET, ST PETERS	RES	1.F	70	70	70	32.5	34.1	35.6	29.9	30.8	24.0	30.8	29.9	36.1	36.1	31.9	19.6	25.1	23.5	31.6	23.6	20.0	26.5	30.3	21.6	23.2	21.4	26.0	24.8	24.3	26.3
R03650	15 UNWINS BRIDGE ROAD, ST PETERS	COM	0.F	70	70	70	33.6	35.0	36.6	30.7	31.7	24.8	31.7	30.7	36.9	36.9	32.8	20.5	25.9	24.6	32.5	24.5	20.9	27.4	31.3	22.5	24.0	22.4	26.8	25.8	25.3	27.3
R03650	15 UNWINS BRIDGE ROAD, ST PETERS	COM	2.F	70	70	70	26.8	31.8	32.5	28.1	29.2	20.4	29.2	28.1	34.2	34.2	29.9	18.4	23.4	17.8	29.7	22.4	18.4	24.4	29.3	20.4	21.0	20.5	23.5	23.8	23.3	25.4
R03650	15 UNWINS BRIDGE ROAD, ST PETERS	COM	3.F	70	70	70	32.4	34.6	35.9	30.6	31.5	24.4	31.5	30.6	36.8	36.8	32.5	20.4	25.6	23.4	32.1	24.4	20.5	27.0	30.9	22.4	23.8	22.1	26.4	25.5	24.9	26.9
R03651	110 UNWINS BRIDGE ROAD, ST PETERS	RES	1.F	70	70	70	26.8	31.9	32.7	28.3	29.4	20.6	29.4	28.3	34.4	34.4	30.0	18.6	23.7	17.8	29.9	22.6	18.6	24.6	29.5	20.6	21.3	20.6	23.7	24.0	23.5	25.5
R03652	84 SILVER STREET, ST PETERS	RES	1.F	70	70	70	24.9	29.8	30.6	26.1	27.2	18.4	27.2	26.1	32.2	32.2	27.9	16.4	21.5	15.9	27.7	20.4	16.4	22.4	27.4	18.4	19.1	18.5	21.5	21.8	21.4	23.4
R03654	108 UNWINS BRIDGE ROAD, ST PETERS	RES	0.F	70	70	70	25.5	30.3	31.1	26.6	27.7	19.1	27.7	26.6	32.7	32.7	28.4	16.8	22.1	16.5	28.2	20.8	17.0	22.9	27.8	18.8	19.7	18.9	22.1	22.4	21.8	23.8
R03655	88 SILVER STREET, ST PETERS	RES	0.F	70	70	70	25.9	30.7	31.5	27.1	28.2	19.6	28.2	27.1	33.2	33.2	28.8	17.3	22.5	16.9	28.7	21.3	17.4	23.4	28.3	19.3	20.2	19.4	22.5	22.8	22.3	24.3
R03656	106 UNWINS BRIDGE ROAD, ST PETERS	RES	1.F	70	70	70	25.1	29.7	30.5	26.1	27.1	18.4	27.1	26.1	32.1	32.1	27.8	16.3	21.3	16.1	27.6	20.3	16.2	22.3	27.2	18.3	19.0	18.3	21.4	21.7	21.2	23.2
R03658	15 UNWINS BRIDGE ROAD, ST PETERS	IND	0.F	70	70	70	27.4	32.3	33.1	28.7	29.7	20.9	29.7	28.7	34.7	34.7	30.4	18.9	23.9	18.4	30.2	22.9	18.9	24.9	29.8	20.9	21.5	21.0	24.0	24.4	23.8	25.9
R03658	15 UNWINS BRIDGE ROAD, ST PETERS	IND	2.F	70	70	70	27.3	32.2	33.0	28.6	29.7	20.9	29.7	28.6	34.7	34.7	30.3	18.9	23.9	18.3	30.2	22.9	18.9	24.9	29.8	20.9	21.5	20.9	24.0	24.3	23.8	25.8
R03658	15 UNWINS BRIDGE ROAD, ST PETERS	IND	3.F	70	70	70	32.1	33.4	35.0	29.2	30.1	23.4	30.1	29.2	35.4	35.4	31.2	18.8	24.4	23.1	30.9	22.8	19.4	25.8	29.6	20.8	22.6	20.7	25.3	24.2	23.6	25.6
R03659	90 SILVER STREET, ST PETERS	RES	0.F	70	70	70	32.3	33.5	35.1	29.2	30.1	23.5	30.1	29.2	35.4	35.4	31.3	18.8	24.4	23.3	30.9	22.8	19.4	25.9	29.6	20.8	22.6	20.7	25.4	24.2	23.6	25.6
R03660	104 UNWINS BRIDGE ROAD, ST PETERS	RES	1.F	70	70	70	28.4	33.3	34.1	29.7	30.7	22.2	30.7	29.7	35.8	35.8	31.4	19.8	24.9	19.4	31.2	23.8	19.9	25.9	30.7	21.8	22.7	21.8	25.1	25.1	24.6	26.7
R03663	102 UNWINS BRIDGE ROAD, ST PETERS	RES	0.F	70	70	70	26.1	30.6	31.4	26.9	27.9	19.4	27.9	26.9	33.0	33.0	28.6	17.1	22.2	17.1	28.5	21.1	17.1	23.2	28.0	19.1	19.9	19.1	22.3	22.6	22.0	24.0
R03664	61 EDITH STREET, ST PETERS	RES	0.F	70	70	70	26.2	32.1	32.7	28.6	29.7	20.7	29.7	28.6	34.7	34.7	30.3	18.9	23.9	17.2	30.1	22.9	18.8	24.8	29.8	20.9	21.6	20.9	23.9	24.2	23.7	25.8
R03666	12 - 14 GARDEN STREET, MARRICKVILLE	IND	0.F	70	70	70	27.4	32.4	33.2	28.8	29.8	21.1	29.8	28.8	34.9	34.9	30.5	19.1	24.1	18.4	30.4	23.1	19.0	25.1	30.0	21.1	21.7	21.1	24.1	24.5	24.0	26.0
R03667	100 UNWINS BRIDGE ROAD, ST PETERS	RES	1.F	38	38	33	31.9	32.8	34.6	28.3	29.3	22.7	29.3	28.3	34.6	34.6	30.5	18.2	23.5	22.9	30.2	22.2	18.5	25.3	28.9	20.2	21.6	20.1	24.6	23.6	22.9	24.9
R03669	75 SILVER STREET, ST PETERS	RES	0.F	70	70	70	26.5	32.0	32.7	28.4	29.5	20.5	29.5	28.4	34.5	34.5	30.1	18.7	23.7	17.5	30.0	22.7	18.6	24.7	29.6	20.7	21.3	20.8	23.7	24.2	23.6	25.7
R03670	98 UNWINS BRIDGE ROAD, ST PETERS	RES	1.F	38	38	33	31.7	32.8	34.5	28.5	29.4	22.8	29.4	28.5	34.7	34.7	30.6	18.2	23.7	22.7	30.3	22.2	18.6	25.2	28.9	20.2	21.8	20.1	24.7	23.6	22.9	24.9
R03671	82 UNWINS BRIDGE ROAD, ST PETERS	IND	0.F	38	38	33	32.4	33.6	35.3	29.3	30.2	23.3	30.2	29.3	35.5	35.5	31.4	19.2	24.3	23.4	31.0	23.2	19.2	26.1	29.8	21.2	22.3	21.0	25.4	24.3	23.8	25.8
R03671	82 UNWINS BRIDGE ROAD, ST PETERS	IND	1.F	38	38	33	31.8	32.8	34.5	28.4	29.4	22.8	29.4	28.4	34.6	34.6	30.6	18.1	23.7	22.8	30.2	22.1	18.6	25.2	28.9	20.1	21.8	20.0	24.7	23.5	22.8	24.9
R03675	96 UNWINS BRIDGE ROAD, ST PETERS	RES	1.F	38	38	33	31.8	32.9	34.5	28.5	29.4	22.8	29.4	28.5	34.7	34.7	30.6	18.2	23.7	22.8	30.3	22.2	18.6	25.3	28.9	20.2	21.8	20.1	24.7	23.6	22.9	24.9
R03676	94 UNWINS BRIDGE ROAD, ST PETERS	RES	0.F	38	38	33	32.6	33.8	35.4	29.4	30.3	23.5	30.3	29.4	35.6	35.6	31.5	19.3	24.5	23.6	31.2	23.3	19.4	26.2	30.0	21.3	22.5	21.1	25.5	24.5	24.0	26.0
R03678	46 FLORENCE STREET, ST PETERS	RES	0.F	38	38	33	30.5	30.8	32.7	26.0	27.0	20.8	27.0	26.0	32.3	32.3	28.4	15.7	21.4	21.5	28.1	19.7	16.4	23.2	26.7	17.7	19.4	17.8	22.6	21.4	20.6	22.7
R03679	65 EDITH STREET, ST PETERS	RES	0.F	38	38	33	31.4	31.6	33.6	26.7	27.7	21.5	27.7	26.7	33.0	33.0	29.1	16.6	21.9	22.4	28.9	20.6	16.9	24.0	27.4	18.6	19.9	18.5	23.3	22.0	21.3	23.4
R03680	98 SILVER STREET, ST PETERS	RES	1.F	38	38	33	29.2	30.3	32.0	25.8	26.9	20.2	26.9	25.8	32.0	32.0	28.0	15.5	21.4	20.2	27.8	19.5	16.4	22.7	26.6	17.5	19.4	17.7	22.2	21.4	20.6	22.6
R03681	92 UNWINS BRIDGE ROAD, ST PETERS	RES	0.F	38	38	33	30.1	31.3	32.9	26.9	27.9	20.9	27.9	26.9	33.1	33.1	29.0	16.8	22.1	21.1	28.8	20.8	17.1	23.8	27.7	18.8	20.0	18.8	23.0	22.3	21.7	23.7
R03681	92 UNWINS BRIDGE ROAD, ST PETERS	RES	1.F	70	70	70	33.4	35.0	36.5	30.8	31.7	24.8	31.7	30.8	37.0	37.0	32.8	20.6	25.8	24.4	32.4	24.6	20.7	27.4	31.1	22.6	24.0	22.3	26.8	25.7	25.1	27.1
R03682	77 SILVER STREET, ST PETERS	RES	0.F	70	70	70	34.2	35.8	37.3	31.6	32.5	25.6	32.5	31.6	37.8	37.8	33.6	21.4	26.7	25.2	33.3	25.4	21.6	28.2	32.0	23.4	24.8	23.2	27.6	26.6	26.0	28.0
R03682	77 SILVER STREET, ST PETERS	RES	1.F	70	70	70	34.4	35.9	37.4	31.6	32.5	25.6	32.5	31.6	37.8	37.8	33.7	21.5	26.7	25.4	33.3	25.5	21.7	28.3	32.2	23.5	24.8	23.3	27.7	26.7	26.2	28.2
R03686	90 UNWINS BRIDGE ROAD, ST PETERS	RES	0.F	38	38	33	31.7	32.7	34.4	28.3	29.2	22.6	29.2	28.3	34.5	34.5	30.4	18.0	23.5	22.7	30.1	22.0	18.4	25.1	28.7	20.0	21.6	19.9	24.5	23.3	22.7	24.7
R03686	90 UNWINS BRIDGE ROAD, ST PETERS	RES	1.F	70	70	70	25.8	30.2	31.1	26.6	27.6	19.4	27.6	26.6	32.7	32.7	28.3	16.6	21.9	16.8	28.1	20.6	16.8	22.8	27.5	18.6	19.8	18.6	22.1	22.0	21.5	23.5
R03687	100 SILVER STREET, ST PETERS	RES	0.F	70	70	70	27.6	32.0	32.9	28.4	29.4	20.9	29.4	28.4	34.5	34.5	30.1	18.5	23.6	18.6	29.9	22.5	18.6	24.6	29.4	20.5	21.4	20.5	23.8	23.9	23.4	25.4
R03689	88 UNWINS BRIDGE ROAD, ST PETERS	RES	1.F	38	38	33	31.9	33.0	34.7	28.6	29.5	22.9	29.5	28.6	34.9	34.9	30.8	18.4	23.7	22.9	30.4	22.4	18.6	25.4	29.0	20.4	21.8	20.2	24.8	23.6	23.0	25.0
R03690	42 FLORENCE STREET, ST PETERS	RES	0.F	70	70	70	31.2	32.8	34.3	28.7	29.6	22.6	29.6	28.7	34.9	34.9	30.7	18.5	23.7	22.2	30.3	22.5	18.6	25.3	29.0	20.5	21.8	20.2	24.7	23.6	23.0	25.1
R03690	42 FLORENCE STREET, ST PETERS	RES	1.F	70	70	70	32.2	33.9	35.4	29.7	30.6	23.4	30.6	29.7	35.9	35.9	31.7	19.6	24.8	23.2	31.4	23.6	19.7	26.4	30.3	21.6	22.7	21.5	25.6	24.8	24.3	26.4
R03691	51 FLORENCE STREET, ST PETERS	RES	0.F	70	70	70	33.3	34.5	36.2	30.2	31.1	24.2	31.1	30.2	36.4	36.4	32.3	20.1	25.2	24.3	32.0	24.1	20.1	27.0	30.7	22.1	23.2	21.9	26.3	25.3	24.7	26.8
R03691	51 FLORENCE STREET, ST PETERS	RES	1.F	70	70	70	33.3	34.6	36.2	30.2	31.2	24.3	31.2	30.2	36.4	36.5	32.3	20.1	25.3	24.3	32.0	24.1	20.2	27.0	30.7	22.1	23.3	21.9	26.3	25.3	24.7	26.8
R03692	86 UNWINS BRIDGE ROAD, ST PETERS	RES	0.F	38	38	33	32.5	33.5	35.2	29.1	30.1	23.4	30.1	29.1	35.4	35.4	31.3	18.9	24.3	23.5	30.9	22.9	19.2	25.9	29.6	20.9	22.4	20.7	25.4	24.2	23.6	25.6
R03692	86 UNWINS BRIDGE ROAD, ST PETERS	RES	1.F	38	38	33	33.3	34.4	36.1	30.0	31.0	24.1	31.0	30.0	36.2	36.3	32.2	20.0	25.0	24.3	31.8	24.0	20.0	26.9	30.6	22.0	23.1	21.8	26.2	25.1	24.6	26.6
R03693	51 FLORENCE STREET, ST PETERS	RES	0.F	38	38	33	33.3	34.5	36.2	30.1	31.1	24.1	31.1	30.1	36.3	36.3	32.2	20.1	25.1	24.3	31.9	24.1	20.1	27.0	30.7	22.1	23.1	21.9	26.2	25.3	24.7	26.8
R03694	112 SILVER STREET, ST PETERS	RES	0.F	38	38	33	31.4	32.6	34.2	28.3	29.2	22.5	29.2	28.3	34.5	34.5	30.4	18.1	23.3	22.4	30.0	22.1	18.3	25.0	28.7	20.1	21.5	19.9	24.4	23.3	22.7	24.7
R03695	81 SILVER STREET, ST PETERS	RES	1.F	70	70	70	25.4	30.6	31.3	27.0	28.0	19.2	28.0	27.0	33.1	33.1	28.7	17.3	22.3	16.4	28.5	21.3	17.2	23.2	28.2	19.3	19.9	19.3	22.3	22.6	22.1	24.2
R03696	15 UNWINS BRIDGE ROAD, ST PETERS	COM	0.F	38	38	33	26.7	30.5	31.5	26.8	27.8	19.7	27.8	26.8	32.9	32.9	28.6	16.9	22.0	17.7	28.3	20.9	17.0	23.1	27.7	18.9	19.9	18.9	22.3	22.3	21.7	23.7
R03696	15 UNWINS BRIDGE ROAD, ST PETERS	COM	1.F	38	38	33	30.3	32.1	33.6	28.0	28.9	21.9	28.9	28.0	34.2	34.2	30.0	17.7	23.2	21.3	29.6	21.7	18.2	24.5	28.5	19.7	21.3	19.6	24.0	23.2	22.5	24.5
R03697	40 FLORENCE STREET, ST PETERS	RES	0.F	38	38	33	32.1	33.2	34.9	28.8	29.8	22.9	29.8	28.8	35.0	35.0	30.9	18.7	23.9	23.1	30.7	22.7	18.9	25.7	29.4	20.7	21.9	20.6	25.0	24.0	23.4	25.5
R03697	40 FLORENCE STREET, ST PETERS	RES	1.F	38	38	33	32.1	33.3	34.9	28.9	29.9	22.9	29.9	28.9	35.1	35.1	31.0	18.9	24.0	23.1	30.7	22.9	18.9	25.8	29.6	20.9	21.9	20.7	25.0	24.1	23.6	25.6
R03700	82 UNWINS BRIDGE ROAD, ST PETERS	RES	1.F	38	38	33	24.5	29.8	30.6	26.3	27.3	18.5	27.3	26.3	32.4	32.4	28.0	16.5	21.6	15.5	27.8	20.5	16.6	22.5	27.5	18.5	19.2	18.6	21.6	21.9	21.5	23.5
R03701	38 FLORENCE STREET, ST PETERS	RES	1.F	70	70	70	28.5	33.0	33.8	29.3	30.4	21.8	30.4	29.3	35.4	35.4	31.1	19.5	24.6	19.5	30.9	23.5	19.5	25.6	30.4	21.5	22.3	21.5	24.8	25.0	24.4	26.4
R03702	85 SILVER STREET, ST PETERS	RES	1.F	70	70	70	25.3	29.9	30.8	26.3	27.3	18.6	27.3	26.3	32.4	32.4	28.0	16.5	21.5	16.3	27.8	20.5	16.4	22.6	27.4	18.5	19.2	18.5	21.7	21.9	21.4	23.4
R03704	114 SILVER STREET, ST PETERS	RES	0.F	38	38	33	25.3	30.2	31.0	26.6	27.6	19.0	27.6	26.6	32.7	32.7	28.3	16.7	22.0	16.3	28.2	20.7	16.9	22.8	27.7	18.7	19.7	18.8	22.0	22.3	21.7	23.8
R03704	114 SILVER STREET, ST PETERS	RES	1.F	38	38	33	30.5	31.6	33.3	27.2	28.2	21.4	28.2	27.2	33.5	33.5	29.4	17.1	22.2	21.5	29.0	21.1	17.2	24.1	27.7	19.1	20.3	18.9	23.4	22.3	21.7	23.7
R03705	80 UNWINS BRIDGE ROAD, ST PETERS	RES	0.F	38	38	33	30.5	31.7	33.4	27.4	28.3	21.6	28.3	27.4	33.6	33.6	29.5	17.2	22.4	21.5	29.1	21.2	17.3	24.1	27.7	19.2	20.6	18.9	23.5	22.3	21.7	23.7
R03706	0 RAILWAY PARADE, MARRICKVILLE	IND	0.F	38	38	33	31.7	32.9	34.5	28.5	29.4	22.6	29.4	28.5	34.7	34.7	30.6	18.4	23.5	22.7	30.3	22.4	18.5	25.3	29.1	20.4	21.6	20.2	24.6	23.6	23.0	25.1
R03706	0 RAILWAY PARADE, MARRICKVILLE	IND	1.F	38	38	33	25.5	29.7	30.6	26.0	27.0	18.6	27.0	26.0	32.1	32.1	27.8	16.2	21.1	16.5	27.5	20.2	16.0	22.3	26.9	18.2	18.9	18.1	21.4	21.4	20.9	22.9
R03706	0 RAILWAY PARADE, MARRICKVILLE	IND	2.F	38	38	33	31.3	32.6	34.2	28.2	29.2	22.2	29.2	28.2	34.4	34.4	30.3	18.2	23.4	22.3	30.1	22.2	18.3	25.1	28.9	20.2	21.3	20.1	24.3	23.5	22.9	24.9
R03706	0 RAILWAY PARADE, MARRICKVILLE	IND	3.F	38	38	33	25.5	29.3	30.3	25.6	26.5	18.3

R03714	78 UNWINS BRIDGE ROAD, ST PETERS	RES	0.F	38	38	33	26.6	30.9	31.7	27.3	28.2	20.1	28.2	27.3	33.4	33.4	29.0	17.3	22.3	17.6	28.7	21.3	17.3	23.4	28.0	19.3	20.3	19.1	22.7	22.5	22.0	24.0
R03714	78 UNWINS BRIDGE ROAD, ST PETERS	RES	1.F	38	38	33	28.0	31.8	32.8	28.2	29.1	21.0	29.1	28.2	34.3	34.3	29.9	18.2	23.2	19	29.6	22.2	18.2	24.4	28.9	20.2	21.2	20.1	23.6	23.4	22.9	24.9
R03715	91 SILVER STREET, ST PETERS	RES	0.F	38	38	33	28.5	31.3	32.5	27.4	28.3	20.9	28.3	27.4	33.6	33.6	29.3	17.3	22.4	19.5	28.9	21.3	17.4	23.7	27.8	19.3	20.6	19.0	23.1	22.4	21.8	23.8
R03719	32 FLORENCE STREET, ST PETERS	RES	0.F	70	70	70	26.2	30.9	31.7	27.3	28.3	19.7	28.3	27.3	33.4	33.4	29.0	17.5	22.5	17.2	28.8	21.5	17.4	23.5	28.3	19.5	20.2	19.5	22.7	22.9	22.3	24.4
R03722	41 FLORENCE STREET, ST PETERS	RES	0.F	70	70	70	25.4	29.8	30.7	26.3	27.2	19.1	27.2	26.3	32.4	32.4	28.0	16.2	21.4	16.4	27.6	20.2	16.3	22.4	27.0	18.2	19.3	18.1	21.7	21.4	20.9	23.0
R03722	41 FLORENCE STREET, ST PETERS	RES	1.F	70	70	70	26.9	31.5	32.4	28.0	28.9	20.6	28.9	28.0	34.1	34.1	29.7	18.0	23.1	17.9	29.4	22.0	18.1	24.1	28.8	20.0	21.0	20.0	23.4	23.3	22.8	24.8
R03724	120 SILVER STREET, ST PETERS	RES	0.F	38	38	33	27.4	30.5	31.6	26.8	27.6	20.1	27.6	26.8	32.9	32.9	28.5	16.6	21.8	18.4	28.1	20.6	16.7	22.9	27.1	18.6	19.9	18.3	22.4	21.7	21.1	23.1
R03726	93A SILVER STREET, ST PETERS	RES	0.F	38	38	33	27.8	30.6	31.8	26.8	27.7	20.3	27.7	26.8	32.9	32.9	28.6	16.6	21.8	18.8	28.2	20.6	16.7	23.0	27.2	18.6	19.9	18.4	22.5	21.8	21.1	23.2
R03727	7 CONWAY PLACE, ST PETERS	RES	0.F	70	70	70	24.7	29.8	30.5	26.3	27.2	18.8	27.2	26.3	32.4	32.4	27.9	16.4	21.3	15.7	27.6	20.4	16.3	22.3	27.1	18.4	19.2	18.2	21.6	21.6	21.1	23.1
R03728	39 FLORENCE STREET, ST PETERS	RES	1.F	38	38	33	27.9	30.5	31.8	26.7	27.5	20.2	27.5	26.7	32.8	32.8	28.5	16.5	21.6	18.9	28.1	20.5	16.6	22.9	27.0	18.5	19.8	18.2	22.4	21.6	21.0	23.0
R03729	30 FLORENCE STREET, ST PETERS	RES	0.F	38	38	33	28.4	30.6	31.9	26.6	27.5	20.4	27.5	26.6	32.8	32.8	28.5	16.4	21.6	19.4	28.1	20.4	16.6	23.0	27.0	18.4	19.8	18.2	22.5	21.6	20.9	23.0
R03730	66 BROWN STREET, ST PETERS	RES	0.F	70	70	70	24.5	29.3	30.1	25.8	26.7	18.4	26.7	25.8	31.9	31.9	27.4	15.8	20.9	15.5	27.2	19.8	15.8	21.9	26.5	17.8	18.8	17.7	21.1	21.1	20.5	22.6
R03730	66 BROWN STREET, ST PETERS	RES	1.F	70	70	70	26.2	31.1	31.8	27.5	28.5	19.9	28.5	27.5	33.6	33.6	29.2	17.7	22.6	17.2	28.9	21.7	17.6	23.7	28.4	19.7	20.4	19.6	22.8	23.0	22.4	24.4
R03731	28 FLORENCE STREET, ST PETERS	RES	0.F	38	38	33	26.0	30.0	30.9	26.4	27.3	19.3	27.3	26.4	32.5	32.5	28.1	16.4	21.4	17	27.8	20.4	16.4	22.5	27.0	18.4	19.5	18.2	21.8	21.5	21.0	23.0
R03732	62 BROWN STREET, ST PETERS	RES	0.F	70	70	70	30.5	32.5	33.9	28.5	29.4	22.1	29.4	28.5	34.6	34.6	30.4	18.4	23.6	21.5	30.1	22.4	18.5	25.0	29.1	20.4	21.6	20.2	24.3	23.6	23.1	25.1
R03733	95 SILVER STREET, ST PETERS	RES	0.F	70	70	70	32.7	34.1	35.7	29.8	30.8	23.8	30.8	29.8	36.0	36.0	31.9	19.7	24.9	23.7	31.6	23.7	19.8	26.6	30.4	21.7	22.9	21.5	25.9	24.9	24.3	26.4
R03733	95 SILVER STREET, ST PETERS	RES	1.F	70	70	70	33.0	34.3	35.9	29.9	30.9	23.9	30.9	29.9	36.1	36.1	32.0	19.9	25.0	24	31.7	23.9	19.9	26.7	30.6	21.9	22.9	21.7	26.0	25.1	24.6	26.6
R03734	37 FLORENCE STREET, ST PETERS	RES	0.F	70	70	70	33.0	34.3	35.9	29.9	30.9	23.9	30.9	29.9	36.1	36.1	32.0	19.9	25.0	24	31.7	23.9	19.9	26.7	30.6	21.9	22.9	21.7	26.0	25.1	24.6	26.6
R03735	74 UNWINS BRIDGE ROAD, ST PETERS	RES	0.F	70	70	70	25.5	29.7	30.6	26.2	27.1	18.9	27.1	26.2	32.2	32.3	27.9	16.2	21.3	16.5	27.6	20.2	16.2	22.3	26.9	18.2	19.2	18.1	21.6	21.5	20.9	22.9
R03735	74 UNWINS BRIDGE ROAD, ST PETERS	RES	1.F	70	70	70	27.0	31.4	32.3	27.8	28.8	20.4	28.8	27.8	33.9	33.9	29.5	18.0	22.9	18	29.3	22.0	17.8	24.0	28.7	20.0	20.8	19.8	23.2	23.2	22.7	24.7
R03736	101 SILVER STREET, ST PETERS	RES	0.F	70	70	70	33.3	34.3	36.0	29.7	30.7	23.8	30.7	29.7	36.0	36.0	31.9	19.8	24.7	24.3	31.6	23.8	19.7	26.7	30.4	21.8	22.7	21.6	25.9	25.0	24.4	26.4
R03737	3 CONWAY PLACE, ST PETERS	RES	0.F	38	38	33	30.4	32.0	33.5	27.8	28.7	21.6	28.7	27.8	34.0	34.0	29.8	17.7	22.9	21.4	29.5	21.7	17.8	24.5	28.4	19.7	20.9	19.6	23.8	22.9	22.4	24.4
R03738	72 UNWINS BRIDGE ROAD, ST PETERS	RES	0.F	38	38	33	25.3	29.8	30.6	26.1	27.1	18.3	27.1	26.1	32.1	32.1	27.8	16.4	21.3	16.3	27.7	20.4	16.3	22.4	27.3	18.4	18.9	18.4	21.4	21.7	21.3	23.3
R03740	26 FLORENCE STREET, ST PETERS	RES	0.F	70	70	70	26.3	30.0	31.0	26.4	27.3	19.3	27.3	26.4	32.5	32.5	28.1	16.4	21.4	17.3	27.8	20.4	16.3	22.6	27.0	18.4	19.4	18.2	21.9	21.5	21.0	23.0
R03741	35 FLORENCE STREET, ST PETERS	RES	1.F	70	70	70	25.8	30.2	31.1	26.7	27.6	19.5	27.6	26.7	32.8	32.8	28.4	16.7	21.8	16.8	28.1	20.7	16.7	22.8	27.3	18.7	19.8	18.5	22.1	21.9	21.3	23.4
R03744	71 BROWN STREET, ST PETERS	RES	0.F	38	38	33	25.8	30.4	31.2	26.8	27.8	19.2	27.8	26.8	32.9	32.9	28.5	17.0	22.0	16.8	28.3	21.0	16.9	23.0	27.8	19.0	19.7	19.0	22.1	22.4	21.8	23.8
R03745	50 BROWN STREET, ST PETERS	RES	0.F	60	60	60	27.4	30.8	31.8	27.1	27.9	20.2	27.9	27.1	33.2	33.2	28.8	17.0	22.0	18.4	28.4	21.0	17.0	23.2	27.5	19.0	20.1	18.7	22.6	22.1	21.5	23.6
R03746	22 FLORENCE STREET, ST PETERS	RES	0.F	60	60	60	31.7	32.7	34.4	28.2	29.1	22.4	29.1	28.2	34.4	34.4	30.4	18.2	23.2	22.7	30.0	22.2	18.1	25.1	28.8	20.2	21.2	20.0	24.4	23.3	22.8	24.8
R03747	58 BROWN STREET, ST PETERS	RES	0.F	60	60	60	31.6	32.6	34.3	28.1	29.1	22.3	29.1	28.1	34.4	34.4	30.3	18.1	23.1	22.6	30.0	22.1	18.1	25.1	28.7	20.1	21.1	19.9	24.3	23.3	22.7	24.8
R03747	58 BROWN STREET, ST PETERS	RES	1.F	60	60	60	31.7	32.6	34.4	28.1	29.1	22.3	29.1	28.1	34.4	34.4	30.3	18.1	23.1	22.7	30.0	22.1	18.1	25.1	28.7	20.1	21.1	19.9	24.3	23.3	22.7	24.8
R03749	69 BROWN STREET, ST PETERS	RES	0.F	38	38	33	27.8	31.1	32.2	27.3	28.2	20.4	28.2	27.3	33.4	33.4	29.1	17.3	22.4	18.8	28.8	21.3	17.3	23.6	28.0	19.3	20.3	19.1	22.9	22.5	22.0	24.0
R03749	69 BROWN STREET, ST PETERS	RES	1.F	55	55	55	26.7	29.8	30.9	26.0	26.9	19.4	26.9	26.0	32.1	32.1	27.8	15.8	21.1	17.7	27.4	19.8	16.0	22.2	26.4	17.8	19.2	17.6	21.6	21.0	20.4	22.5
R03750	70 UNWINS BRIDGE ROAD, ST PETERS	RES	0.F	38	38	33	25.7	29.8	30.8	26.3	27.2	19.3	27.2	26.3	32.4	32.4	28.0	16.2	21.3	16.7	27.6	20.2	16.3	22.3	26.8	18.2	19.4	18.0	21.7	21.4	20.8	22.8
R03751	31 FLORENCE STREET, ST PETERS	RES	0.F	70	70	70	31.6	32.5	34.2	27.9	28.9	22.1	28.9	27.9	34.2	34.2	30.1	17.9	22.9	22.6	29.8	21.9	17.8	24.9	28.5	19.9	20.9	19.7	24.1	23.1	22.5	24.5
R03752	48 BROWN STREET, ST PETERS	RES	0.F	70	70	70	31.6	32.5	34.3	28.0	29.0	22.1	29.0	28.0	34.2	34.2	30.2	18.0	23.0	22.6	29.9	22.0	18.0	25.0	28.7	20.0	21.0	19.9	24.2	23.3	22.7	24.7
R03753	56 BROWN STREET, ST PETERS	RES	0.F	70	70	70	31.6	32.5	34.3	28.0	29.0	22.1	29.0	28.0	34.2	34.2	30.2	18.0	23.0	22.6	29.9	22.0	18.0	25.0	28.7	20.0	21.0	19.9	24.2	23.3	22.7	24.7
R03754	67 BROWN STREET, ST PETERS	RES	0.F	70	70	70	25.1	29.7	30.5	26.2	27.1	18.8	27.1	26.2	32.2	32.2	27.8	16.2	21.3	16.1	27.6	20.2	16.2	22.3	27.0	18.2	19.2	18.2	21.5	21.5	21.0	23.0
R03754	67 BROWN STREET, ST PETERS	RES	1.F	70	70	70	27.2	31.7	32.6	28.1	29.1	20.5	29.1	28.1	34.2	34.2	29.8	18.3	23.2	18.2	29.6	22.3	18.2	24.3	29.1	20.3	21.0	20.2	23.4	23.6	23.1	25.1
R03755	29 FLORENCE STREET, ST PETERS	RES	1.F	70	70	70	25.8	30.2	31.1	26.7	27.6	19.4	27.6	26.7	32.8	32.8	28.4	16.7	21.8	16.8	28.1	20.7	16.7	22.8	27.4	18.7	19.7	18.6	22.1	22.0	21.4	23.5
R03756	33 FLORENCE STREET, ST PETERS	RES	0.F	70	70	70	27.9	32.3	33.1	28.6	29.6	21.1	29.6	28.6	34.7	34.7	30.3	18.8	23.7	18.9	30.1	22.8	18.7	24.9	29.6	20.8	21.5	20.8	24.0	24.1	23.6	25.6
R03757	18 FLORENCE STREET, ST PETERS	RES	0.F	70	70	70	26.1	30.1	31.0	26.5	27.4	19.4	27.4	26.5	32.6	32.6	28.2	16.4	21.5	17.1	27.8	20.4	16.4	22.6	27.0	18.4	19.5	18.2	21.9	21.5	21.0	23.0
R03757	18 FLORENCE STREET, ST PETERS	RES	1.F	70	70	70	27.5	31.3	32.3	27.7	28.6	20.5	28.6	27.7	33.8	33.8	29.4	17.7	22.7	18.5	29.1	21.7	17.6	23.8	28.3	19.7	20.6	19.5	23.1	22.9	22.3	24.3
R03759	65 BROWN STREET, ST PETERS	RES	0.F	70	70	70	27.9	31.9	32.8	28.2	29.1	20.9	29.1	28.2	34.3	34.3	29.9	18.3	23.3	18.9	29.7	22.3	18.2	24.4	29.0	20.3	21.1	20.2	23.6	23.6	23.0	25.1
R03760	27 FLORENCE STREET, ST PETERS	RES	0.F	70	70	70	27.9	31.4	32.4	27.6	28.5	20.6	28.5	27.6	33.7	33.7	29.4	17.7	22.7	18.9	29.1	21.7	17.6	23.9	28.4	19.7	20.6	19.5	23.1	22.9	22.4	24.4
R03763	32 SHIRLOW STREET, MARRICKVILLE	IND	0.F	70	70	70	27.8	31.3	32.4	27.6	28.5	20.5	28.5	27.6	33.7	33.7	29.4	17.7	22.6	18.8	29.1	21.7	17.6	23.9	28.3	19.7	20.6	19.5	23.1	22.9	22.3	24.3
R03764	31 FLORENCE STREET, ST PETERS	RES	0.F	38	38	33	26.0	29.9	30.9	26.3	27.2	19.1	27.2	26.3	32.4	32.4	28.0	16.3	21.4	17	27.7	20.3	16.4	22.5	27.1	18.3	19.3	18.2	21.8	21.6	21.1	23.1
R03765	64 UNWINS BRIDGE ROAD, ST PETERS	RES	0.F	38	38	33	27.9	31.4	32.4	27.6	28.6	20.7	28.6	27.6	33.8	33.8	29.4	17.6	22.8	18.9	29.1	21.6	17.8	23.9	28.4	19.6	20.8	19.5	23.2	22.9	22.4	24.4
R03765	64 UNWINS BRIDGE ROAD, ST PETERS	RES	1.F	38	38	33	28.9	31.5	32.7	27.5	28.5	20.8	28.5	27.5	33.7	33.7	29.4	17.6	22.6	19.9	29.1	21.6	17.5	24.0	28.3	19.6	20.5	19.4	23.2	22.8	22.3	24.3
R03766	12 FLORENCE STREET, ST PETERS	RES	0.F	70	70	70	26.8	30.2	31.3	26.5	27.4	19.7	27.4	26.5	32.6	32.7	28.3	16.4	21.5	17.8	27.9	20.4	16.5	22.7	27.0	18.4	19.6	18.2	22.1	21.6	21.0	23.0
R03766	12 FLORENCE STREET, ST PETERS	RES	1.F	70	70	70	30.8	32.0	33.6	27.6	28.5	21.7	28.5	27.6	33.8	33.8	29.7	17.5	22.7	21.8	29.4	21.5	17.6	24.4	28.1	19.5	20.7	19.3	23.7	22.7	22.1	24.1
R03768	23 FLORENCE STREET, ST PETERS	RES	0.F	70	70	70	25.2	30.1	30.9	26.6	27.6	18.9	27.6	26.6	32.6	32.6	28.2	16.8	21.7	16.2	28.1	20.8	16.7	22.8	27.6	18.8	19.4	18.8	21.9	22.1	21.6	23.6
R03771	8 FLORENCE STREET, ST PETERS	RES	0.F	70	70	70	25.7	31.0	31.7	27.4	28.4	19.6	28.4	27.4	33.5	33.5	29.1	17.7	22.6	16.7	28.9	21.7	17.5	23.6	28.5	19.7	20.3	19.7	22.7	23.0	22.5	24.5
R03772	40 BROWN STREET, ST PETERS	RES	0.F	38	38	33	26.0	29.6	30.6	26.0	26.8	19.0	26.8	26.0	32.1	32.1	27.7	15.9	21.0	17	27.4	19.9	15.9	22.1	26.6	17.9	19.0	17.7	21.5	21.1	20.5	22.6
R03773	61 BROWN STREET, ST PETERS	RES	0.F	38	38	33	27.9	30.9	32.1	27.1	28.0	20.3	28.0	27.1	33.2	33.3	28.9	17.1	22.2	18.9	28.6	21.1	17.1	23.5	27.8	19.1	20.1	19.0	22.7	22.3	21.8	23.8
R03773	61 BROWN STREET, ST PETERS	RES	1.F	38	38	33	28.8	31.3	32.6	27.3	28.3	20.7	28.3	27.3	33.5	33.5	29.2	17.3	22.4	19.8	28.9	21.3	17.4	23.8	28.0	19.3	20.4	19.2	23.1	22.6	22.0	24.1
R03774	46 BROWN STREET, ST PETERS	RES	1.F	70	70	70	26.1	30.3	31.2	26.7	27.7	19.1	27.7	26.7	32.7	32.8	28.4	16.9	21.8	17.1	28.2	20.9	16.8	23.0	27.7	18.9	19.5	18.9	22.1	22.2	21.7	23.7
R03777	62 UNWINS BRIDGE ROAD, ST PETERS	RES	1.F	38	38	33	27.1	29.8	31.0	25.8	26.8	18.9	26.8	25.8	32.0	32.0	27.7	16.0	20.9	18.1	27.5	20.0	15.9	22.4	26.8	18.0	18.7	18.0	21.5	21.3	20.8	22.8
R03778	59 BROWN STREET, ST PETERS	RES	1.F	70	70	70	27.8	31.3	32.3	27.4	28.4	20.2	28.4	27.4	33.5	33.5	29.2	17.6	22.6	18.8	29.0	21.6	17.5	23.8	28.4	19.6	20.3	19.6	23.0	23.0	22.4	24.5
R03780	34 - 36 BROWN STREET, ST PETERS	RES	0.F	70	70	70	26.6	30.6	31.5	26.9	27.9	19.5	27.9	26.9	33.0	33.0	28.6	17.1	22.0	17.6	28.4	21.1	17.0	23.2	27.9	19.1	19.8	19.0	22.3	22.4	21.9	23.9
R03782	42 BROWN STREET, ST PETERS	RES	0.F	38	38	33	25.0	29.4	30.3	25.8	26.7	18.3	26.7	25.8	31.9	31.9	27.5	16.0	20.9	16	27.3	20.0	15.8	22.0	26.7	18.0	18.6	17.9	21.1	21.2	20.7	22.7
R03784	57 BROWN STREET, ST PETERS	RES	0.F	70	70	70	28.3	31.1	32.3	27.1	28.1	20.2	28.1	27.1	33.3	33.3	29.0	17.3	22.2	19.3	28.8	21.3	17.2	23.7	28.0	19.3	20.0	19.2	22.8	22.6	22.0	24.1
R03785	15 FLORENCE STREET, ST PETERS	RES	1.F	70	70	70	29.2	31.4	32.8	27.3	28.3	20.6	28.3	27.3	33.4	33.5	29.2	17.4	22.4	20.2	29.0	21.4	17.3	23.9	28.1	19.4	20.2	19.3	23.1	22.7	22.1	24.2
R03787	40 BROWN STREET, ST PETERS	RES	0.F	38	38	33	26.9	30.6	31.6	26.8	27.8	19.6	27.8	26.8	32.9	32.9	28.6	17.0	21.9	17.9	28.3	21.0	16.9	23.1	27.7	19.0	19.7	18.9	22.3	22.2	21.7	23.7
R03787	40 BROWN STREET, ST PETERS	RES	1.F	70	70	70	24.7	29.4	30.2	25.8	26.8	18.3	26.8	25.8	31.9	31.9	27.5	15.9	21.0	15.7	27.3	19.9	16.0	22.0	26.8	17.9	18.8	17.9	21.2	21.4	20.8	22.8
R03788	55 BROWN STREET, ST PETERS	RES	0.F	70	70	70	30.7	32.8	34.1	28.6	29.6	22.1	29.6	28.6	34.8	34.8	30.6	18.7	23.6	21.7	30.3	22.7	18.6	25.3	29.4	20.7	21.5	20.6	24.4	23.9	23.4	25.4
R03790	38 BROWN STREET, ST PETERS	RES	0.F	38	38	33	26.8	30.6	31.5	26.8	27.8	19.5	27.8	26.8	32.9	32.9	28.6	17.0	21.9	17.8	28.3	21.0	16.9	23.1	27.7	19.0	19.7	18.9	22.3	22.2	21.7	23.7
R03791	56 UNWINS BRIDGE ROAD, ST PETERS	RES	0.F	70	70	70	30.9	32.0	33.7	27.5	28.5	21.6	28.5	27.5	33.7	33.8	29.7	17.5	22.5	21.9	29.4	21.5	17.5	24.4	28.2	19.5	20.5	19.3	23.7	22.7	22.1	24.2
R03797	17 FLORENCE STREET, ST PETERS	RES	0.F	70	70	70	24.8	30.2	30.9	26.6	27.7	18.7	27.7	26.6	32.7	32.7	28.3	17.0	21.9	15.8	28.2	21.0	16.8	22.9	27.9	19.0	19.5	19.0	21.9	22.3	21.8	23.9
R03798	32 BROWN STREET, ST PETERS	RES	1.F	38	38	33	25.9	30.0	30.9	26.3	27.3	18.9	27.3	26.3	32.4	32.4	28.1	16.5	21.5	16.9	27.9	20.5	16.5	22.6	27.3	18.5	19.3	18.5	21.8	21.8	21.3	23.3
R03799	49 BROWN STREET, ST PETERS	RES	0.F	38	38	33	30.5	31.7	33.3	27.3	28.3	21.4	28.3	27.3	33.5	33.5	29.4	17.2	22.4	21.5	29.1	21.2	17.4	24.1	27.9	19.2	20.5	19.0	23.5	22.4	21.9	23.9
R03804	50 UNWINS BRIDGE ROAD, ST PETERS	RES	0.F	38	38	33	28.3	30.3	31.7	26.3	27.2	20.1	27.2	26.3	32.5	32.5	28.2	16.1	21.3	19.3	27.8	20.1	16.2	22.8	26.7	18.1	19.4	17.9	22.2	21.3	20.6	22.7
R03806	28 BROWN STREET, ST PETERS	RES	0.F	70	70	70	24.0	30.0	30.6	26.5	27.5	18.5	27.5	26.5	32.5	32.5	28.1	16.8	21.8	15	28.0	20.8	16.7	22.6	27.7	18.8	19.4	18.8	21.7	22.2	21.7	23.7
R03807	45 BROWN STREET, ST PETERS	RES	0.F	38	38	33	25.2	29.1	30.0	25.4	26.3	18.2	26.3	25.4	31.5	31.5	27.2	15.5	20.5	16.2	26.9	19.5	15.4	21.6	26.2	17.5	18.4	17.3	20.9	20.7	20.2	22.2
R03809	13 FLORENCE STREET, ST PETERS	RES	0.F	38	38	33	25.7	29.3	30.3	25.6	26.5	18.7	26.5	25.6	31.7	31.7	27.4	15.6	20.7	16.7	27.1	19.6	15.7	21.8	26.3	17.6	18.7	17.4	21.2	20.8	20.3	22.3
R03810	7 FLORENCE STREET, ST PETERS	RES	0.F	38	38	33	28.4	30.3	31.7	26.2	27.1	19.9	27.1	26.2	32.3	32.3	28.1	16.1	21.3	19.4	27.8	20.1	16.2	22.8	26.8	18.1	19.3	17.9	22.1	21.3	20.8	22.8
R03811	41 BROWN STREET, ST PETERS	RES	0.F	70	70	70	25.0	30.0	30.8	26.3	27.4	18.5	27.4	26.3	32.4	32.4	28.1	16.7	21.6	16	27.9	20.7	16.6	22.7	27.6	18.7	19.2	18.7	21.7	22.1	21.6	23.6
R03813	37 BROWN STREET, ST PETERS	RES	0.F	38	38	33	26.2	29.5	30.6	25.8	26.7	18.9	26.7	25.8	31.9	31.9	27.6	15.7	20.8	17.2	27.2	19.7	15.8	22.0	26.4	17.7	18.9	17.5	21.4	20.9	20.3	22.4
R03813	37 BROWN STREET, ST PETERS	RES	1.F	38	38	33	27.9	30.8	32.0	26.9	27.9	20.1	27.9	26.9	33.1	33.1	28.8	17.0	22.0	18.9	28.5	21.0	16.9	23.3	27.7	19.0	19.9	18.8	22.6	22.2	21.7	23.7
R03814	24 BROWN STREET, ST PETERS	RES	0.F	38	38	33	25.4	29.8	30.7	26.2	27.2

R03826	12 BROWN STREET, ST PETERS	RES	0.F	38	38	33	28.2	30.7	32.0	26.8	27.7	20.1	27.7	26.8	32.9	32.9	28.7	16.8	21.8	19.2	28.4	20.8	16.7	23.2	27.5	18.8	19.7	18.6	22.5	22.0	21.4	23.5
R03827	32 UNWINS BRIDGE ROAD, ST PETERS	RES	0.F	70	70	70	26.0	29.1	30.2	25.3	26.2	18.6	26.2	25.3	31.5	31.5	27.1	15.2	20.3	17	26.7	19.2	15.3	21.6	25.8	17.2	18.4	17.0	20.9	20.4	19.8	21.8
R03831	10 BROWN STREET, ST PETERS	RES	0.F	70	70	70	29.7	30.6	32.3	26.2	27.1	20.6	27.1	26.2	32.4	32.4	28.3	15.9	21.1	20.7	27.9	19.9	16.1	23.0	26.4	17.9	19.4	17.6	22.4	21.0	20.4	22.4
R03834	19 BROWN STREET, ST PETERS	RES	0.F	38	38	33	29.3	30.4	32.0	26.0	26.9	20.2	26.9	26.0	32.2	32.2	28.1	15.8	20.9	20.3	27.7	19.8	15.9	22.8	26.3	17.8	19.1	17.5	22.1	20.9	20.3	22.3
R03835	8 BROWN STREET, ST PETERS	RES	0.F	70	70	70	29.0	30.4	32.0	26.1	27.0	20.2	27.0	26.1	32.3	32.3	28.2	16.0	21.2	20	27.8	20.0	16.1	22.8	26.6	18.0	19.3	17.8	22.2	21.1	20.6	22.6
R03836	17 BROWN STREET, ST PETERS	RES	0.F	38	38	33	28.6	30.0	31.6	25.7	26.6	19.8	26.6	25.7	31.9	31.9	27.8	15.6	20.8	19.6	27.4	19.6	15.7	22.4	26.2	17.6	18.9	17.4	21.8	20.7	20.2	22.2
R03838	2 BROWN STREET, ST PETERS	RES	0.F	38	38	33	28.4	29.6	31.2	25.2	26.1	19.3	26.1	25.2	31.4	31.4	27.3	15.1	20.2	19.4	27.0	19.1	15.2	22.0	25.7	17.1	18.3	16.9	21.3	20.3	19.7	21.8
R03840	34 UNWINS BRIDGE ROAD, ST PETERS	RES	0.F	60	60	60	30.0	30.6	32.4	26.0	26.9	20.6	26.9	26.0	32.2	32.2	28.2	15.7	20.9	21	27.8	19.7	15.9	22.9	26.2	17.7	19.2	17.4	22.3	20.8	20.2	22.2
R03840	34 UNWINS BRIDGE ROAD, ST PETERS	RES	1.F	60	60	60	30.6	31.3	33.1	26.7	27.7	21.1	27.7	26.7	33.0	33.0	29.0	16.6	21.8	21.6	28.6	20.6	16.7	23.7	27.3	18.6	19.8	18.4	23.0	21.8	21.2	23.3
R03845	24 - 26 LILIAN FOWLER PLACE, MARRICKV	IND	1.F	38	38	33	27.6	28.7	30.4	24.4	25.3	18.8	25.3	24.4	30.6	30.6	26.5	13.9	19.7	18.6	26.2	17.9	14.7	21.1	24.7	15.9	17.9	15.9	20.7	19.2	18.7	20.8
R03848	148 CAMPBELL STREET, ST PETERS	RES	1.F	38	38	33	28.1	30.3	31.6	26.2	27.1	19.6	27.1	26.2	32.3	32.3	28.1	16.2	21.2	19.1	27.8	20.2	16.2	22.8	26.9	18.2	19.1	18.1	22.0	21.5	20.9	23.0
R03850	24 UNWINS BRIDGE ROAD, ST PETERS	RES	0.F	55	55	55	26.1	29.1	30.3	25.3	26.3	18.6	26.3	25.3	31.5	31.5	27.2	15.2	20.5	17.1	26.9	19.2	15.5	21.6	26.0	17.2	18.5	17.1	21.0	20.6	20.0	22.0
R03850	24 UNWINS BRIDGE ROAD, ST PETERS	RES	1.F	55	55	55	29.6	31.5	33.0	27.4	28.3	21.0	28.3	27.4	33.6	33.6	29.4	17.4	22.4	20.6	29.1	21.4	17.4	24.0	28.1	19.4	20.4	19.3	23.3	22.6	22.1	24.1
R03851	5 BROWN STREET, ST PETERS	RES	0.F	55	55	55	31.0	32.1	33.8	27.7	28.6	21.8	28.6	27.7	33.9	33.9	29.8	17.6	22.8	22	29.5	21.6	17.7	24.6	28.3	19.6	20.7	19.5	23.8	22.9	22.3	24.4
R03851	5 BROWN STREET, ST PETERS	RES	1.F	55	55	55	31.0	32.1	33.8	27.7	28.7	21.8	28.7	27.7	33.9	33.9	29.8	17.6	22.8	22	29.6	21.6	17.8	24.6	28.3	19.6	20.8	19.5	23.9	22.9	22.3	24.4
R03852	22 UNWINS BRIDGE ROAD, ST PETERS	RES	1.F	38	38	33	26.6	29.8	30.9	26.1	27.0	19.1	27.0	26.1	32.2	32.2	27.9	16.1	21.1	17.6	27.6	20.1	16.1	22.4	26.8	18.1	19.1	17.9	21.6	21.3	20.8	22.8
R03853	3 BROWN STREET, ST PETERS	RES	1.F	38	38	33	29.6	30.2	32.0	25.6	26.5	20.2	26.5	25.6	31.9	31.9	27.8	15.3	20.6	20.6	27.4	19.3	15.5	22.6	25.9	17.3	18.8	17.1	22.0	20.5	19.8	21.9
R03854	1 BROWN STREET, ST PETERS	RES	0.F	38	38	33	29.4	30.0	31.8	25.3	26.2	19.9	26.2	25.3	31.6	31.6	27.6	15.1	20.3	20.4	27.2	19.1	15.2	22.3	25.6	17.1	18.5	16.8	21.7	20.2	19.6	21.6
R03854	1 BROWN STREET, ST PETERS	RES	1.F	38	38	33	30.1	30.8	32.6	26.2	27.2	20.6	27.2	26.2	32.5	32.5	28.4	16.1	21.2	21.1	28.1	20.1	16.2	23.2	26.8	18.1	19.3	17.9	22.5	21.3	20.7	22.8
R03855	20 UNWINS BRIDGE ROAD, ST PETERS	RES	0.F	38	38	33	28.8	30.0	31.6	25.6	26.5	19.8	26.5	25.6	31.8	31.8	27.7	15.4	20.6	19.8	27.3	19.4	15.5	22.4	26.0	17.4	18.7	17.2	21.7	20.6	19.9	22.0
R03856	103 HUTCHINSON STREET, ST PETERS	RES	0.F	38	38	33	30.3	31.1	32.9	26.5	27.5	20.8	27.5	26.5	32.8	32.8	28.7	16.5	21.6	21.3	28.4	20.5	16.5	23.5	27.1	18.5	19.6	18.3	22.8	21.7	21.1	23.1
R03857	20 UNWINS BRIDGE ROAD, ST PETERS	RES	1.F	75	75	75	25.2	29.3	30.2	25.6	26.5	18.2	26.5	25.6	31.7	31.7	27.3	15.7	20.7	16.2	27.1	19.7	15.7	21.8	26.5	17.7	18.5	17.7	21.0	21.0	20.5	22.5
R03858	139 CAMPBELL STREET, ST PETERS	RES	0.F	38	38	33	29.6	31.1	32.6	26.8	27.7	20.8	27.7	26.8	33.0	33.0	28.9	16.7	21.8	20.6	28.5	20.7	16.7	23.5	27.2	18.7	19.9	18.4	22.9	21.8	21.2	23.2
R03859	18 - 22 LILIAN FOWLER PLACE, MARRICKV	IND	0.F	38	38	33	31.5	32.3	34.1	27.8	28.7	22.0	28.7	27.8	34.0	34.0	30.0	17.7	22.8	22.5	29.7	21.7	17.7	24.8	28.3	19.7	20.8	19.5	24.0	22.9	22.3	24.4
R03859	18 - 22 LILIAN FOWLER PLACE, MARRICKV	IND	2.F	38	38	33	25.9	28.9	30.1	25.1	26.0	18.2	26.0	25.1	31.2	31.2	26.9	15.1	20.1	16.9	26.6	19.1	15.1	21.4	25.8	17.1	18.1	16.9	20.7	20.3	19.8	21.8
R03860	101 HUTCHINSON STREET, ST PETERS	RES	1.F	75	75	75	30.9	31.8	33.5	27.2	28.2	21.5	28.2	27.2	33.5	33.5	29.4	17.2	22.2	21.9	29.1	21.2	17.2	24.2	27.8	19.2	20.3	19.0	23.5	22.3	21.8	23.8
R03862	91 - 99 HUTCHINSON STREET, ST PETERS	COM	1.F	38	38	33	27.5	29.7	31.0	25.6	26.5	19.1	26.5	25.6	31.8	31.8	27.6	15.6	20.6	18.5	27.2	19.6	15.6	22.2	26.2	17.6	18.6	17.4	21.4	20.8	20.2	22.3
R03863	2 UNWINS BRIDGE ROAD, ST PETERS	RES	0.F	38	38	33	27.3	29.7	31.0	25.6	26.6	19.0	26.6	25.6	31.8	31.8	27.6	15.7	20.7	18.3	27.3	19.7	15.6	22.2	26.4	17.7	18.6	17.6	21.4	20.9	20.4	22.4
R03863	2 UNWINS BRIDGE ROAD, ST PETERS	RES	1.F	75	75	75	28.3	29.8	31.3	25.6	26.5	19.5	26.5	25.6	31.8	31.8	27.6	15.4	20.6	19.3	27.2	19.4	15.5	22.2	26.0	17.4	18.7	17.2	21.6	20.6	20.0	22.0
R03864	2 UNWINS BRIDGE ROAD, ST PETERS	RES	1.F	38	38	33	28.2	29.8	31.3	25.5	26.4	19.3	26.4	25.5	31.7	31.7	27.5	15.5	20.5	19.2	27.2	19.5	15.4	22.2	26.1	17.5	18.4	17.3	21.5	20.7	20.1	22.2
R03864	2 UNWINS BRIDGE ROAD, ST PETERS	RES	3.F	70	70	70	27.4	29.5	30.9	25.3	26.3	18.7	26.3	25.3	31.5	31.5	27.3	15.4	20.5	18.4	27.1	19.4	15.4	22.0	26.2	17.4	18.2	17.4	21.2	20.8	20.2	22.3
R03866	1 - 7 UNWINS BRIDGE ROAD, ST PETERS	IND	0.F	75	75	75	29.5	31.0	32.5	26.8	27.7	20.7	27.7	26.8	33.0	33.0	28.8	16.6	21.7	20.5	28.4	20.6	16.7	23.4	27.2	18.6	19.9	18.4	22.8	21.8	21.1	23.2
R03866	1 - 7 UNWINS BRIDGE ROAD, ST PETERS	IND	1.F	75	75	75	31.3	32.2	33.9	27.7	28.6	21.9	28.6	27.7	33.9	33.9	29.9	17.6	22.7	22.3	29.5	21.6	17.6	24.6	28.3	19.6	20.7	19.4	23.9	22.8	22.2	24.3
R03866	1 - 7 UNWINS BRIDGE ROAD, ST PETERS	IND	2.F	75	75	75	31.5	32.4	34.1	27.8	28.8	22.0	28.8	27.8	34.1	34.1	30.0	17.8	22.9	22.5	29.7	21.8	17.8	24.8	28.5	19.8	20.8	19.7	24.1	23.0	22.5	24.5
R03868	126 MAY STREET, ST PETERS	RES	0.F	38	38	33	26.0	29.5	30.5	25.7	26.7	18.5	26.7	25.7	31.8	31.8	27.5	15.9	20.8	17	27.2	19.9	15.7	22.1	26.6	17.9	18.5	17.8	21.2	21.2	20.6	22.6
R03872	8 LILIAN FOWLER PLACE, MARRICKVILLE	IND	0.F	75	75	75	28.3	29.0	30.8	24.4	25.4	18.8	25.4	24.4	30.7	30.7	26.7	14.3	19.5	19.3	26.3	18.3	14.4	21.4	25.0	16.3	17.5	16.1	20.7	19.5	18.9	21.0
R03872	8 LILIAN FOWLER PLACE, MARRICKVILLE	IND	1.F	75	75	75	28.3	29.4	31.1	24.8	25.9	18.8	25.9	24.8	31.1	31.1	27.0	15.0	20.0	19.3	26.8	19.0	14.9	21.9	25.8	17.0	17.7	17.0	21.0	20.3	19.8	21.8
R03877	96 MAY STREET, ST PETERS	RES	0.F	38	38	33	27.9	28.7	30.5	24.2	25.2	18.4	25.2	24.2	30.4	30.4	26.4	14.1	19.3	18.9	26.1	18.1	14.2	21.2	24.8	16.1	17.2	16.0	20.4	19.4	18.8	20.9
R03878	90 MAY STREET, ST PETERS	RES	0.F	38	38	33	26.4	28.8	30.1	24.8	25.7	18.1	25.7	24.8	31.0	31.0	26.7	14.9	19.8	17.4	26.4	18.9	14.7	21.3	25.6	16.9	17.7	16.7	20.5	20.1	19.5	21.6
R03880	92 MAY STREET, ST PETERS	RES	1.F	38	38	33	27.5	29.2	30.7	25.0	26.0	18.7	26.0	25.0	31.2	31.2	27.0	15.1	20.0	18.5	26.7	19.1	15.0	21.7	25.7	17.1	18.0	16.9	20.9	20.3	19.7	21.7
R03883	119 MAY STREET, ST PETERS	RES	0.F	38	38	33	27.5	28.2	30.0	23.6	24.6	18.0	24.6	23.6	29.9	29.9	25.9	13.5	18.7	18.5	25.5	17.5	13.6	20.6	24.2	15.5	16.7	15.3	19.9	18.7	18.1	20.2
R03886	115 MAY STREET, ST PETERS	RES	2.F	75	75	75	28.5	29.4	31.1	24.8	25.8	19.1	25.8	24.8	31.1	31.1	27.0	14.8	19.9	19.5	26.7	18.8	14.8	21.8	25.4	16.8	17.9	16.6	21.1	20.0	19.4	21.4
R03887	76 MAY STREET, ST PETERS	RES	0.F	75	75	75	28.5	29.3	31.1	24.7	25.7	19.0	25.7	24.7	31.0	31.0	26.9	14.7	19.8	19.5	26.7	18.7	14.7	21.8	25.4	16.7	17.7	16.6	21.0	19.9	19.4	21.4
R03890	109 MAY STREET, ST PETERS	RES	1.F	38	38	33	28.7	29.5	31.3	24.9	25.9	19.2	25.9	24.9	31.2	31.2	27.1	14.9	20.0	19.7	26.8	18.9	14.9	21.9	25.5	16.9	18.0	16.7	21.2	20.1	19.5	21.5
R03894	105 MAY STREET, ST PETERS	RES	0.F	75	75	75	28.4	30.2	31.7	26.0	27.0	19.6	27.0	26.0	32.2	32.2	28.0	16.1	21.0	19.4	27.7	20.1	15.9	22.7	26.8	18.1	18.9	17.9	21.9	21.3	20.7	22.8
R03894	105 MAY STREET, ST PETERS	RES	1.F	75	75	75	29.0	29.6	31.4	25.0	25.9	19.5	25.9	25.0	31.3	31.3	27.2	14.9	19.9	20	26.9	18.9	14.8	22.0	25.3	16.9	18.0	16.6	21.3	19.9	19.3	21.4
R03894	105 MAY STREET, ST PETERS	RES	2.F	75	75	75	29.6	30.6	32.3	26.1	27.0	20.2	27.0	26.1	32.3	32.3	28.2	16.1	21.1	20.6	28.0	20.1	16.0	23.0	26.7	18.1	19.0	17.9	22.3	21.2	20.7	22.8
R03895	66 MAY STREET, ST PETERS	RES	0.F	75	75	75	29.7	31.2	32.7	26.8	27.8	20.5	27.8	26.8	33.0	33.0	28.9	16.9	21.9	20.7	28.7	20.9	16.9	23.7	27.7	18.9	19.7	18.8	22.8	22.2	21.7	23.7
R03896	58 MAY STREET, ST PETERS	RES	1.F	38	38	33	26.7	28.8	30.2	24.8	25.7	18.3	25.7	24.8	30.9	30.9	26.7	14.8	19.8	17.7	26.4	18.8	14.7	21.3	25.4	16.8	17.7	16.6	20.6	20.0	19.4	21.4
R03899	19 HUTCHINSON STREET, ST PETERS	COM	2.F	38	38	33	28.4	29.1	30.9	24.5	25.5	18.9	25.5	24.5	30.8	30.8	26.7	14.4	19.5	19.4	26.4	18.4	14.5	21.5	25.1	16.4	17.6	16.2	20.8	19.6	19.0	21.1
R03900	1 UNWINS BRIDGE RD ST PETERS	IND	2.F	38	38	33	28.6	29.4	31.2	24.8	25.8	19.1	25.8	24.8	31.1	31.1	27.1	14.8	20.0	19.6	26.8	18.8	15.0	21.9	25.6	16.8	18.0	16.7	21.1	20.1	19.6	21.6
R03903	38 MAY STREET, ST PETERS	COM	1.F	38	38	33	29.6	30.4	32.2	25.9	26.9	20.1	26.9	25.9	32.1	32.1	28.1	15.8	21.0	20.6	27.8	19.8	15.9	22.9	26.5	17.8	18.9	17.7	22.1	21.1	20.5	22.6
R03904	30 MAY STREET, ST PETERS	COM	1.F	38	38	33	29.6	30.5	32.2	25.9	26.8	20.1	26.8	25.9	32.1	32.1	28.1	15.9	20.9	20.6	27.8	19.9	15.8	22.9	26.5	17.9	18.9	17.7	22.1	21.0	20.5	22.5
R03913	55 MAY STREET, ST PETERS	RES	1.F	75	75	75	30.6	31.5	33.2	27.0	27.9	21.1	27.9	27.0	33.2	33.2	29.1	17.0	21.9	21.6	28.8	21.0	16.8	23.9	27.5	19.0	19.9	18.7	23.2	22.0	21.5	23.6
R03919	100 GOODSELL STREET, ST PETERS	RES	0.F	75	75	75	30.7	31.6	33.3	27.0	27.9	21.2	27.9	27.0	33.2	33.2	29.2	17.0	21.9	21.7	28.9	21.0	16.9	24.0	27.6	19.0	19.9	18.8	23.2	22.1	21.6	23.6
R03920	0 SYDNEY STEEL ROAD, MARRICKVILLE	IND	1.F	75	75	75	28.2	29.6	31.1	25.2	26.2	19.1	26.2	25.2	31.4	31.4	27.3	15.2	20.2	19.2	27.0	19.2	15.2	22.0	25.9	17.2	18.2	17.1	21.2	20.4	19.9	21.9
R03920	0 SYDNEY STEEL ROAD, MARRICKVILLE	IND	2.F	75	75	75	28.2	29.0	30.8	24.4	25.4	18.7	25.4	24.4	30.7	30.7	26.7	14.4	19.5	19.2	26.4	18.4	14.5	21.4	25.1	16.4	17.5	16.2	20.7	19.6	19.1	21.1
R03924	94 GOODSELL STREET, ST PETERS	RES	0.F	75	75	75	27.9	28.7	30.5	24.2	25.1	18.4	25.1	24.2	30.4	30.4	26.4	14.1	19.2	18.9	26.1	18.1	14.2	21.2	24.8	16.1	17.2	16.0	20.4	19.3	18.8	20.8
R03925	86 GOODSELL STREET, ST PETERS	RES	0.F	75	75	75	27.9	29.0	30.7	24.3	25.6	18.4	25.6	24.3	30.5	30.5	26.6	14.3	20.3	18.9	26.6	18.3	15.2	21.5	25.8	16.3	17.8	16.8	20.7	20.6	19.8	21.8
R03928	176 LORD STREET, NEWTOWN	RES	0.F	70	70	70	26.9	28.9	30.3	24.8	25.7	18.3	25.7	24.8	31.0	31.0	26.8	14.9	19.8	17.9	26.5	18.9	14.7	21.4	25.5	16.9	17.7	16.7	20.6	20.0	19.5	21.5
R03928	176 LORD STREET, NEWTOWN	RES	1.F	70	70	70	28.7	29.6	31.3	25.1	26.0	19.2	26.0	25.1	31.3	31.3	27.3	15.1	20.1	19.7	27.0	19.1	15.0	22.1	25.7	17.1	18.0	16.9	21.3	20.2	19.7	21.8
R03928	176 LORD STREET, NEWTOWN	RES	2.F	70	70	70	28.7	29.6	31.4	25.1	26.1	19.2	26.1	25.1	31.3	31.3	27.3	15.1	20.1	19.7	27.0	19.1	15.0	22.1	25.8	17.1	18.0	16.9	21.3	20.2	19.7	21.8
R03936	57 GOODSELL STREET, ST PETERS	RES	1.F	75	75	75	28.7	29.3	31.1	24.7	25.6	19.2	25.6	24.7	31.0	31.0	26.9	14.6	19.5	19.7	26.5	18.6	14.4	21.7	25.0	16.6	17.7	16.2	21.0	19.4	18.9	21.0
R03937	11A EDINBURGH ROAD, MARRICKVILLE	IND	0.F	75	75	75	29.3	30.1	31.8	25.5	26.4	19.7	26.4	25.5	31.7	31.7	27.7	15.5	20.4	20.3	27.4	19.5	15.3	22.5	26.0	17.5	18.4	17.2	21.7	20.5	20.0	22.1
R03937	11A EDINBURGH ROAD, MARRICKVILLE	IND	1.F	75	75	75	29.3	30.1	31.9	25.6	26.5	19.7	26.5	25.6	31.8	31.8	27.8	15.6	20.5	20.3	27.5	19.6	15.4	22.6	26.2	17.6	18.4	17.4	21.8	20.7	20.2	22.2
R03937	11A EDINBURGH ROAD, MARRICKVILLE	IND	2.F	75	75	75	29.3	30.2	31.9	25.6	26.6	19.8	26.6	25.6	31.8	31.8	27.8	15.6	20.6	20.3	27.5	19.6	15.5	22.6	26.3	17.6	18.5	17.4	21.8	20.7	20.2	22.3
R03939	344 EDGEWARE ROAD, NEWTOWN	RES	0.F	38	38	33	28.0	28.8	30.6	24.2	25.1	18.5	25.1	24.2	30.4	30.4	26.4	14.2	19.2	19	26.1	18.2	14.1	21.2	24.8	16.2	17.2	16.0	20.5	19.3	18.8	20.8
R03940	54 SMIDMORE STREET, MARRICKVILLE	IND	1.F	38	38	33	27.7	28.6	30.4	24.1	25.1	18.3	25.1	24.1	30.3	30.3	26.3	14.0	19.2	18.7	26.0	18.0	14.2	21.1	24.8	16.0	17.2	16.0	20.3	19.3	18.8	20.8
R03945	177 LORD STREET, NEWTOWN	RES	0.F	38	38	33	28.0	28.8	30.5	24.2	25.1	18.5	25.1	24.2	30.4	30.4	26.4	14.1	19.2	19	26.1	18.1	14.2	21.2	24.7	16.1	17.3	15.9	20.5	19.3	18.7	20.7
R03947	146 LORD STREET, NEWTOWN	RES	1.F	38	38	33	28.0	29.7	31.2	25.4	26.4	18.9	26.4	25.4	31.6	31.6	27.4	15.6	20.5	19	27.2	19.6	15.4	22.2	26.3	17.6	18.2	17.5	21.3	20.8	20.3	22.3
R03948	43 GOODSELL STREET, ST PETERS	RES	1.F	75	75	75	29.2	30.1	31.8	25.5	26.4	19.7	26.4	25.5	31.7	31.7	27.7	15.5	20.5	20.2	27.4	19.5	15.4	22.5	26.1	17.5	18.5	17.3	21.7	20.6	20.1	22.1
R03949	37 GOODSELL STREET, ST PETERS	RES	0.F	75	75	75	29.2	30.2	31.9	25.6	26.6	19.7	26.6	25.6	31.8	31.8	27.8	15.6	20.7	20.2	27.5	19.6	15.6	22.6	26.3	17.6	18.6	17.5	21.8	20.9	20.3	22.4
R03952	165 LORD STREET, NEWTOWN	RES	1.F	38	38	33	28.0	29.1	30.7	24.5	25.6	18.5	25.6	24.5	30.7	30.7	26.7	14.6	19.8	19	26.5	18.6	14.7	21.5	25.5	16.6	17.5	16.6	20.7	20.0	19.5	21.5
R03954	138 LORD STREET, NEWTOWN	RES	0.F	75	75	75	27.3	30.7	31.7	26.9	27.8	19.9	27.8	26.9	33.0	33.0	28.7	17.0	21.9	18.3	28.4	21.0	16.8	23.2	27.6	19.0	19.8	18.8	22.4	22.1	21.6	23.6
R03958	29 GOODSELL STREET, ST PETERS	RES	1.F	38	38	33	28.0	29.3	30.9	24.7	25.9	18.5	25.9	24.7	31.0	31.0	26.9	15.0	20.1	19	26.8	19.0	15.1	21.8	26.0	17.0	17.7	17.1	20.9	20.6	20.0	22.0
R03964	21 GOODSELL STREET, ST PETERS	RES	1.F	38	38	33	27.9	29.4	30.9	24.9	26.0	18.4	26.0	24.9	31.1	31.1	27.1	15.2	20.2	18.9	27.0	19.2	15.1	22.0	26.2	17.2	17.7	17.3	21.0	20.7	20.2	22.2
R03969	17 GOODSELL STREET, ST PETERS	RES	0.F	38	38	33	27.9	29.8	31.2	25.5	26.5	18.8	26.5	25.5	31.7	31.7	27.5	15.8	20.6	18.9	27.4	19.8	15.5	22.3	26.6	17.8	18.3	17.7	21.4	21.1	20.6	22.6
R03973	151 LORD STREET, NEWTOWN	RES	0.F	38	38	33	27.8	29.0	30.7	24.5	25.6	18.4	25.6	24.5	30.7	30.8	26.7	14.7	19.7	18.8	26.5	18.7	14.6	21.5	25.5	16.7

R03986	174 DARLEY STREET, NEWTOWN	RES	0.F	38	38	33	27.7	28.4	30.2	23.9	24.7	18.3	24.7	23.9	30.1	30.1	26.1	13.7	18.6	18.7	25.6	17.7	13.6	20.8	24.1	15.7	16.9	15.3	20.1	18.6	18.1	20.1
R03987	141 LORD STREET, NEWTOWN	RES	0.F	38	38	33	28.0	28.9	30.7	24.4	25.4	18.7	25.4	24.4	30.7	30.7	26.6	14.3	19.5	19	26.3	18.3	14.4	21.3	25.0	16.3	17.5	16.1	20.7	19.5	18.9	21.0
R03988	110 LORD STREET, NEWTOWN	RES	0.F	75	75	75	26.8	29.6	30.8	25.7	26.6	18.9	26.6	25.7	31.9	31.9	27.6	15.8	20.7	17.8	27.3	19.8	15.7	22.1	26.4	17.8	18.7	17.6	21.4	21.0	20.4	22.4
R03988	110 LORD STREET, NEWTOWN	RES	1.F	75	75	75	27.1	30.0	31.1	26.0	27.0	19.1	27.0	26.0	32.2	32.2	27.9	16.2	21.1	18.1	27.6	20.2	16.0	22.5	26.9	18.2	19.0	18.0	21.7	21.4	20.9	22.9
R03989	139 LORD STREET, NEWTOWN	RES	0.F	75	75	75	30.0	30.8	32.6	26.3	27.2	20.5	27.2	26.3	32.5	32.5	28.5	16.3	21.3	21	28.2	20.3	16.2	23.3	26.9	18.3	19.2	18.1	22.5	21.5	20.9	22.9
R03989	139 LORD STREET, NEWTOWN	RES	1.F	75	75	75	30.0	30.8	32.6	26.2	27.2	20.5	27.2	26.2	32.5	32.5	28.4	16.2	21.3	21	28.2	20.2	16.2	23.3	26.9	18.2	19.2	18.1	22.5	21.5	20.9	22.9
R03991	133 LORD STREET, NEWTOWN	RES	0.F	38	38	33	25.4	29.0	30.0	25.2	26.2	17.9	26.2	25.2	31.3	31.3	27.0	15.4	20.3	16.4	26.8	19.4	15.2	21.6	26.2	17.4	18.0	17.4	20.7	20.7	20.2	22.2
R03994	1 BOURNE STREET, MARRICKVILLE	RES	1.F	75	75	75	28.3	29.2	30.9	24.7	25.6	19.0	25.6	24.7	31.0	31.0	26.9	14.6	19.7	19.3	26.5	18.6	14.6	21.6	25.2	16.6	17.8	16.4	20.9	19.7	19.1	21.2
R03997	125 LORD STREET, NEWTOWN	RES	0.F	38	38	33	27.7	28.4	30.2	23.9	24.8	18.3	24.8	23.9	30.1	30.1	26.1	13.7	18.8	18.7	25.7	17.7	13.8	20.8	24.3	15.7	17.0	15.5	20.2	18.8	18.2	20.3
R03998	322 EDGEWARE ROAD, NEWTOWN	RES	0.F	38	38	33	28.1	29.6	31.1	25.2	26.2	18.9	26.2	25.2	31.4	31.4	27.3	15.4	20.2	19.1	27.0	19.4	15.2	22.1	26.1	17.4	18.0	17.3	21.2	20.6	20.1	22.1
R04003	100 LORD STREET, NEWTOWN	RES	2.F	38	38	33	27.6	28.3	30.1	23.8	24.6	18.2	24.6	23.8	30.1	30.1	26.0	13.7	18.5	18.6	25.6	17.7	13.5	20.7	24.0	15.7	16.8	15.3	20.0	18.5	18.0	20.0
R04004	121 LORD STREET, NEWTOWN	RES	0.F	38	38	33	28.0	28.9	30.6	24.3	25.3	18.5	25.3	24.3	30.5	30.5	26.5	14.3	19.4	19	26.3	18.3	14.4	21.3	25.1	16.3	17.3	16.2	20.6	19.7	19.1	21.1
R04005	98 LORD STREET, NEWTOWN	RES	1.F	38	38	33	28.1	29.1	30.8	24.6	25.5	18.7	25.5	24.6	30.8	30.8	26.8	14.6	19.6	19.1	26.5	18.6	14.5	21.5	25.3	16.6	17.5	16.4	20.8	19.8	19.2	21.3
R04006	117 LORD STREET, NEWTOWN	RES	0.F	75	75	75	27.5	28.2	30.0	23.7	24.5	18.1	24.5	23.7	29.9	29.9	25.9	13.5	18.4	18.5	25.4	17.5	13.3	20.6	23.8	15.5	16.7	15.1	19.9	18.3	17.8	19.9
R04014	127 LORD STREET, NEWTOWN	RES	0.F	38	38	33	27.6	28.3	30.1	23.7	24.6	18.2	24.6	23.7	30.0	30.0	25.9	13.6	18.6	18.6	25.6	17.6	13.6	20.7	24.0	15.6	16.8	15.3	20.0	18.6	18.0	20.1
R04015	94 LORD STREET, NEWTOWN	RES	0.F	38	38	33	27.9	28.8	30.5	24.2	25.2	18.4	25.2	24.2	30.4	30.4	26.4	14.2	19.3	18.9	26.2	18.2	14.3	21.2	24.9	16.2	17.3	16.1	20.5	19.4	18.9	20.9
R04016	90 LORD STREET, NEWTOWN	RES	0.F	38	38	33	27.4	28.8	30.4	24.5	25.5	18.4	25.5	24.5	30.7	30.7	26.6	14.5	19.5	18.4	26.3	18.5	14.5	21.3	25.2	16.5	17.5	16.3	20.5	19.7	19.1	21.2
R04025	84 LORD STREET, NEWTOWN	RES	0.F	38	38	33	27.5	28.3	30.1	23.8	24.7	18.0	24.7	23.8	30.0	30.0	26.0	13.7	18.8	18.5	25.7	17.7	13.8	20.8	24.4	15.7	16.8	15.6	20.0	18.9	18.4	20.4
R04031	641 KING STREET, ST PETERS	COM	1.F	38	38	33	27.9	29.3	30.8	24.9	25.9	18.9	25.9	24.9	31.1	31.1	27.0	14.9	19.9	18.9	26.7	18.9	14.9	21.7	25.5	16.9	18.0	16.7	21.0	20.0	19.5	21.5
R04038	1 GOODSELL STREET, ST PETERS	IND	1.F	75	75	75	23.6	29.7	30.3	26.4	27.3	18.9	27.3	26.4	32.5	32.5	28.0	16.4	21.4	14.6	27.6	20.4	16.4	22.3	27.0	18.4	19.5	18.2	21.6	21.5	21.0	23.0
R04039	2 - 10 JOHN STREET, NEWTOWN	RES	0.F	75	75	75	28.4	31.6	32.7	27.8	28.7	20.9	28.7	27.8	33.9	33.9	29.6	17.9	22.8	19.4	29.3	21.9	17.8	24.1	28.5	19.9	20.8	19.7	23.4	23.1	22.5	24.5
R04039	2 - 10 JOHN STREET, NEWTOWN	RES	1.F	75	75	75	31.9	32.8	34.5	28.3	29.2	22.4	29.2	28.3	34.5	34.5	30.5	18.3	23.3	22.9	30.2	22.3	18.2	25.3	28.9	20.3	21.2	20.1	24.5	23.5	22.9	24.9
R04040	171 DARLEY STREET, NEWTOWN	RES	1.F	38	38	33	27.7	28.6	30.3	24.1	25.0	18.3	25.0	24.1	30.3	30.3	26.3	14.0	19.1	18.7	25.9	18.0	14.0	21.0	24.7	16.0	17.1	15.8	20.3	19.2	18.6	20.7
R04048	209 EDGEWARE ROAD, NEWTOWN	OED	3.F	38	38	33	27.7	28.5	30.3	23.9	24.9	18.2	24.9	23.9	30.2	30.2	26.1	13.9	18.8	18.7	25.8	17.9	13.8	20.9	24.5	15.9	16.9	15.7	20.2	18.9	18.5	20.5
R04054	91 LORD STREET, NEWTOWN	RES	0.F	38	38	33	27.6	28.4	30.2	23.9	24.8	18.1	24.8	23.9	30.1	30.1	26.1	13.8	18.9	18.6	25.8	17.8	13.9	20.9	24.5	15.8	16.9	15.7	20.1	19.0	18.5	20.5
R04097	49 LORD STREET, NEWTOWN	RES	1.F	38	38	33	28.6	29.3	31.1	24.7	25.7	19.1	25.7	24.7	31.0	31.0	27.0	14.7	19.8	19.6	26.7	18.7	14.7	21.8	25.3	16.7	17.8	16.5	21.0	19.9	19.3	21.3
R04101	121 DARLEY STREET, NEWTOWN	RES	0.F	75	75	75	31.3	32.0	33.8	27.4	28.3	21.9	28.3	27.4	33.7	33.7	29.7	17.3	22.4	22.3	29.3	21.3	17.3	24.4	27.8	19.3	20.5	19.0	23.7	22.4	21.8	23.8
R04101	121 DARLEY STREET, NEWTOWN	RES	1.F	75	75	75	31.9	32.7	34.5	28.2	29.1	22.4	29.1	28.2	34.4	34.4	30.4	18.1	23.2	22.9	30.1	22.1	18.1	25.2	28.7	20.1	21.2	19.9	24.4	23.3	22.7	24.8
R04102	94 DARLEY STREET, NEWTOWN	RES	0.F	75	75	75	32.0	32.8	34.6	28.3	29.2	22.5	29.2	28.3	34.5	34.5	30.5	18.3	23.3	23	30.2	22.3	18.2	25.3	28.9	20.3	21.2	20.1	24.5	23.5	22.9	24.9
R04115	37 LORD STREET, NEWTOWN	RES	1.F	75	75	75	24.8	29.5	30.3	26.0	26.9	18.7	26.9	26.0	32.1	32.1	27.7	16.0	21.0	15.8	27.3	20.0	15.9	22.0	26.6	18.0	19.0	17.8	21.3	21.1	20.6	22.6
R04116	33 LORD STREET, NEWTOWN	RES	0.F	75	75	75	29.8	30.7	32.4	26.1	27.1	20.3	27.1	26.1	32.4	32.4	28.3	16.2	21.1	20.8	28.0	20.2	16.1	23.1	26.8	18.2	19.1	18.0	22.3	21.4	20.8	22.8
R04125	22 JOHN STREET, NEWTOWN	RES	1.F	75	75	75	28.6	29.3	31.1	24.7	25.6	19.1	25.6	24.7	31.0	31.0	26.9	14.6	19.6	19.6	26.5	18.6	14.5	21.7	25.0	16.6	17.7	16.3	21.0	19.6	19.0	21.1
R04126	34 VICTORIA ROAD, MARRICKVILLE	COM	0.F	75	75	75	29.2	30.0	31.8	25.4	26.4	19.7	26.4	25.4	31.7	31.7	27.6	15.4	20.4	20.2	27.3	19.4	15.3	22.4	26.0	17.4	18.4	17.2	21.7	20.5	20.0	22.0
R04126	34 VICTORIA ROAD, MARRICKVILLE	COM	1.F	75	75	75	29.2	30.1	31.8	25.5	26.5	19.7	26.5	25.5	31.8	31.8	27.7	15.6	20.5	20.2	27.5	19.6	15.5	22.5	26.2	17.6	18.5	17.4	21.7	20.7	20.2	22.2
R04126	34 VICTORIA ROAD, MARRICKVILLE	COM	2.F	75	75	75	29.3	30.2	31.9	25.6	26.5	19.7	26.5	25.6	31.8	31.8	27.8	15.6	20.6	20.3	27.5	19.6	15.5	22.6	26.3	17.6	18.5	17.5	21.8	20.8	20.3	22.3
R04127	97 DARLEY STREET, NEWTOWN	RES	0.F	75	75	75	29.2	30.1	31.8	25.5	26.5	19.7	26.5	25.5	31.8	31.8	27.7	15.6	20.6	20.2	27.5	19.6	15.5	22.6	26.3	17.6	18.5	17.4	21.8	20.8	20.3	22.3
R04133	25 LORD STREET, NEWTOWN	RES	0.F	75	75	75	27.5	28.4	30.1	23.8	24.7	17.9	24.7	23.8	30.0	30.0	26.0	13.8	18.7	18.5	25.7	17.8	13.7	20.8	24.5	15.8	16.7	15.7	20.0	18.9	18.4	20.5
R04133	25 LORD STREET, NEWTOWN	RES	1.F	75	75	75	30.1	30.9	32.6	26.3	27.2	20.8	27.2	26.3	32.6	32.6	28.5	16.2	21.2	21.1	28.1	20.2	16.2	23.3	26.6	18.2	19.4	17.9	22.6	21.2	20.6	22.7
R04134	143 WELLS STREET, NEWTOWN	RES	0.F	75	75	75	30.7	31.6	33.3	27.0	27.9	21.3	27.9	27.0	33.3	33.3	29.2	17.0	21.9	21.7	28.9	21.0	16.9	24.0	27.5	19.0	20.0	18.7	23.2	21.9	21.5	23.5
R04146	62 DARLEY STREET, NEWTOWN	RES	0.F	75	75	75	29.4	30.6	32.3	26.3	27.2	20.5	27.2	26.3	32.5	32.5	28.4	16.1	21.2	20.4	28.0	20.1	16.2	23.0	26.6	18.1	19.4	17.8	22.4	21.2	20.6	22.6
R04146	62 DARLEY STREET, NEWTOWN	RES	1.F	75	75	75	30.0	31.5	33.0	27.2	28.1	21.0	28.1	27.2	33.4	33.4	29.2	17.2	22.1	21	28.9	21.2	17.1	23.9	27.8	19.2	20.1	19.0	23.2	22.3	21.8	23.8
R04147	15 LORD STREET, NEWTOWN	RES	0.F	75	75	75	31.0	32.1	33.7	27.6	28.5	21.7	28.5	27.6	33.8	33.8	29.7	17.6	22.6	22	29.5	21.6	17.6	24.5	28.3	19.6	20.6	19.4	23.7	22.8	22.3	24.3
R04157	12 MURRAY STREET, MARRICKVILLE	RES	2.F	75	75	75	30.4	31.1	32.9	26.5	27.4	21.0	27.4	26.5	32.8	32.8	28.8	16.4	21.5	21.4	28.4	20.4	16.4	23.5	26.9	18.4	19.6	18.1	22.8	21.4	20.9	22.9
R04158	139 WELLS STREET, NEWTOWN	RES	0.F	75	75	75	31.1	32.0	33.7	27.4	28.3	21.6	28.3	27.4	33.7	33.7	29.6	17.4	22.3	22.1	29.3	21.4	17.2	24.4	27.9	19.4	20.3	19.1	23.6	22.4	21.9	23.9
R04167	292 EDGEWARE ROAD, NEWTOWN	OPW	0.F	75	75	75	27.9	28.6	30.4	24.0	24.9	18.4	24.9	24.0	30.3	30.3	26.2	14.0	18.7	18.9	25.8	18.0	13.7	21.0	24.3	16.0	16.9	15.6	20.3	18.8	18.3	20.3
R04167	292 EDGEWARE ROAD, NEWTOWN	OPW	1.F	75	75	75	28.5	29.3	31.1	24.7	25.7	18.9	25.7	24.7	31.0	31.0	26.9	14.8	19.7	19.5	26.6	18.8	14.6	21.8	25.4	16.8	17.6	16.6	21.0	19.9	19.4	21.4
R04167	292 EDGEWARE ROAD, NEWTOWN	OPW	2.F	75	75	75	28.6	29.5	31.2	24.8	25.8	19.0	25.8	24.8	31.1	31.1	27.1	15.0	19.8	19.6	26.8	19.0	14.8	21.9	25.6	17.0	17.7	16.8	21.1	20.1	19.6	21.6
R04167	292 EDGEWARE ROAD, NEWTOWN	OPW	3.F	75	75	75	29.1	29.7	31.5	25.0	26.0	19.6	26.0	25.0	31.3	31.3	27.3	14.9	20.1	20.1	27.0	18.9	15.0	22.1	25.5	16.9	18.2	16.7	21.4	20.1	19.5	21.5
R04168	631 KING STREET, NEWTOWN	RES	0.F	75	75	75	29.6	30.7	32.3	26.1	27.1	20.1	27.1	26.1	32.4	32.4	28.3	16.3	21.1	20.6	28.1	20.3	16.1	23.1	27.0	18.3	19.0	18.2	22.3	21.5	21.0	23.0
R04168	631 KING STREET, NEWTOWN	RES	1.F	75	75	75	30.9	31.8	33.6	27.3	28.3	21.4	28.3	27.3	33.5	33.5	29.5	17.3	22.3	21.9	29.2	21.3	17.2	24.3	28.0	19.3	20.2	19.1	23.5	22.5	21.9	24.0
R04182	61 DARLEY STREET, NEWTOWN	RES	0.F	75	75	75	29.0	29.6	31.5	25.0	26.0	19.5	26.0	25.0	31.3	31.3	27.3	14.9	20.0	20	26.9	18.9	15.0	22.0	25.4	16.9	18.2	16.6	21.4	20.0	19.4	21.5
R04182	61 DARLEY STREET, NEWTOWN	RES	1.F	75	75	75	29.6	30.4	32.2	25.8	26.8	20.1	26.8	25.8	32.1	32.1	28.1	15.8	20.9	20.6	27.8	19.8	15.8	22.9	26.5	17.8	18.8	17.7	22.1	21.0	20.5	22.5
R04183	84 WELLS STREET, NEWTOWN	RES	0.F	75	75	75	29.6	30.5	32.2	25.9	26.9	20.0	26.9	25.9	32.1	32.1	28.1	15.9	20.9	20.6	27.8	19.9	15.9	22.9	26.6	17.9	18.8	17.8	22.1	21.2	20.6	22.7
R04185	36 DARLEY STREET, NEWTOWN	RES	0.F	75	75	75	26.5	29.8	30.9	26.1	27.1	19.4	27.1	26.1	32.2	32.2	27.9	15.9	21.5	17.5	27.6	19.9	16.4	22.3	26.8	17.9	19.4	17.9	21.8	21.3	20.8	22.8
R04185	36 DARLEY STREET, NEWTOWN	RES	1.F	75	75	75	29.1	30.7	32.2	26.4	27.4	20.3	27.4	26.4	32.6	32.6	28.5	16.4	21.7	20.1	28.2	20.4	16.6	23.2	27.2	18.4	19.6	18.4	22.5	21.8	21.2	23.2
R04186	98 WELLS STREET, NEWTOWN	RES	0.F	75	75	75	30.6	31.4	33.2	26.8	27.8	21.0	27.8	26.8	33.1	33.1	29.1	16.9	21.9	21.6	28.8	20.9	16.8	23.9	27.6	18.9	19.8	18.7	23.1	22.1	21.6	23.6
R04189	59 DARLEY STREET, NEWTOWN	RES	0.F	38	38	33	27.4	28.3	30.0	23.7	24.7	17.9	24.7	23.7	29.9	29.9	25.9	13.7	18.7	18.4	25.6	17.7	13.6	20.7	24.4	15.7	16.6	15.5	19.9	18.8	18.3	20.4
R04197	256 EDGEWARE ROAD, NEWTOWN	OPW	4.F	75	75	75	28.6	29.4	31.2	24.8	25.8	19.0	25.8	24.8	31.1	31.1	27.1	14.9	19.9	19.6	26.8	18.9	14.9	21.9	25.6	16.9	17.8	16.8	21.1	20.1	19.6	21.6
R04210	20 DARLEY STREET, NEWTOWN	RES	0.F	38	38	33	28.7	29.4	31.2	24.8	25.7	19.2	25.7	24.8	31.1	31.1	27.0	14.7	19.7	19.7	26.7	18.7	14.7	21.8	25.2	16.7	17.9	16.4	21.1	19.8	19.2	21.2
R04211	615 KING STREET, NEWTOWN	RES	0.F	38	38	33	29.3	30.2	31.9	25.6	26.6	19.8	26.6	25.6	31.8	31.8	27.8	15.6	20.6	20.3	27.5	19.6	15.5	22.6	26.3	17.6	18.5	17.4	21.8	20.8	20.2	22.3
R04231	68 WELLS STREET, NEWTOWN	RES	1.F	75	75	75	28.1	28.4	30.4	23.6	24.7	18.4	24.7	23.6	29.9	29.9	26.0	13.3	19.2	19.1	25.8	17.3	14.1	20.8	24.4	15.3	17.1	15.5	20.2	19.1	18.4	20.4
R04240	27 DARLEY STREET, NEWTOWN	RES	1.F	38	38	33	28.6	29.6	31.3	25.2	26.1	19.5	26.1	25.2	31.4	31.4	27.3	15.0	20.2	19.6	26.9	19.0	15.1	22.0	25.5	17.0	18.3	16.7	21.4	20.1	19.5	21.6
R04241	101 WELLS STREET, NEWTOWN	RES	0.F	38	38	33	29.3	30.5	32.1	26.0	27.0	20.1	27.0	26.0	32.3	32.3	28.2	16.0	21.1	20.3	27.9	20.0	16.1	22.9	26.7	18.0	19.1	17.8	22.2	21.2	20.7	22.7
R04255	93 WELLS STREET, NEWTOWN	RES	0.F	38	38	33	28.5	29.2	31.0	24.6	25.5	19.1	25.5	24.6	30.9	30.9	26.8	14.5	19.5	19.5	26.5	18.5	14.5	21.6	24.9	16.5	17.7	16.2	20.9	19.5	18.9	21.0
R04255	93 WELLS STREET, NEWTOWN	RES	1.F	38	38	33	29.1	30.0	31.7	25.4	26.3	19.6	26.3	25.4	31.7	31.7	27.6	15.4	20.3	20.1	27.3	19.4	15.2	22.4	25.9	17.4	18.3	17.1	21.6	20.4	19.9	21.9
R04278	44 COMMODORE STREET, NEWTOWN	RES	1.F	70	70	70	30.3	31.0	32.8	26.4	27.3	20.9	27.3	26.4	32.7	32.7	28.6	16.3	21.3	21.3	28.3	20.3	16.3	23.4	26.7	18.3	19.5	18.0	22.7	21.3	20.7	22.8
R04279	32 WELLS STREET, NEWTOWN	RES	0.F	70	70	70	30.9	31.8	33.5	27.2	28.2	21.4	28.2	27.2	33.5	33.5	29.4	17.2	22.1	21.9	29.1	21.2	17.1	24.2	27.8	19.2	20.2	19.0	23.4	22.2	21.7	23.8
R04279	32 WELLS STREET, NEWTOWN	RES	1.F	70	70	70	29.6	30.4	32.2	25.8	26.8	20.1	26.8	25.8	32.1	32.1	28.0	15.8	20.8	20.6	27.7	19.8	15.8	22.8	26.5	17.8	18.8	17.6	22.1	21.0	20.4	22.5
R04314	10 WELLS STREET, NEWTOWN	RES	0.F	55	55	55	27.6	28.5	30.2	23.9	24.9	18.0	24.9	23.9	30.1	30.1	26.1	14.0	18.9	18.6	25.8	18.0	13.8	20.9	24.6	16.0	16.8	15.8	20.1	19.1	18.6	20.6
R04314	10 WELLS STREET, NEWTOWN	RES	1.F	55	55	55	27.6	28.5	30.3	23.9	24.9	18.0	24.9	23.9	30.2	30.2	26.1	14.1	18.9	18.6	25.9	18.1	13.8	21.0	24.7	16.1	16.8	15.9	20.1	19.2	18.7	20.7
R04326	43 WELLS STREET, NEWTOWN	RES	1.F	38	38	33	28.8	29.5	31.3	25.0	25.9	19.5	25.9	25.0	31.3	31.3	27.2	14.8	19.9	19.8	26.8	18.8	14.9	21.9	25.3	16.8	18.1	16.5	21.3	19.9	19.3	21.3
R04332	41 WELLS STREET, NEWTOWN	RES	2.F	38	38	33	29.3	30.1	31.9	25.6	26.5	19.8	26.5	25.6	31.8	31.8	27.8	15.5	20.4	20.3	27.4	19.5	15.4	22.5	26.0	17.5	18.5	17.2	21.8	20.4	20.0	22.0
R04340	33 WELLS STREET, NEWTOWN	RES	1.F	38	38	33	28.9	29.6	31.4	25.0	25.9	19.5	25.9	25.0	31.3	31.3	27.3	14.9	20.0	19.9	26.9	18.9	14.9	22.0	25.4	16.9	18.1	16.6	21.3	20.0	19.4	21.4
R04340	33 WELLS STREET, NEWTOWN	RES	2.F	38	38	33	29.5	30.3	32.1	25.8	26.7	20.0	26.7	25.8	32.0	32.0	28.0	15.8	20.6	20.5	27.6	19.8	15.6	22.7	26.2	17.8	18.7	17.5	22.0	20.7	20.2	22.3
R04353	19 WELLS STREET, NEWTOWN	RES	1.F	38	38	33	28.6	29.4	31.1	24.8	25.7	19.2	25.7	24.8	31.0	31.0	27.0	14.6	19.9	19.6	26.7	18.6	14.8	21.8	25.3	16.6	17.9	16.5	21.1	19.9	19.3	21.3
R04391	573 KING STREET, NEWTOWN	RES	1.F	70	70	70	28.8	30.1	31.7	25.8	26.7	19.7	26.7	25.8	32.0	32.0	27.9	15.8	20.8	19.8	27.6	19.8	15.7	22.6	26.4	17.8	18.7	17.6	21.8	20.9	20.4	22.4
R04392	41 DICKSON STREET, NEWTOWN	RES	0.F	70	70	70	28.6	30.3	31.8	26.0	26.9	19.6	26.9	26.0	32.2	32.2	28.0	16.1	20.9	19.6	27.7	20.1	15.9	22.8	26.8	18.1	18.8	17.9	21.9	21.2	20.7	22.8
R04418	561 KING STREET, NEWTOWN	RES	1.F	38	38	33	27.8	28.7	30.4	24.1	25.1	18.3	25.1	24.1	30.4	30.4	26.3	14.2	19.1	18.8	26.0	18.2	14.0	21.1	24.8	16.2	17.0	16.0	20.3	19.2	18.8	20.8
R04455	35 HOLMWOOD STREET, NEWTOWN	RES	0.F	55	55	55	27.5	28.2	30.0	23.6	24.6	17.9	24.6	23.6	29

R04841	7/34 JOHN STREET TEMPE	RES	0.F	70	70	70	28.4	29.4	31.1	24.9	25.9	19.1	25.9	24.9	31.1	31.1	27.1	14.8	20.0	19.4	26.8	18.8	15.0	21.8	25.5	16.8	18.0	16.7	21.1	20.0	19.5	21.5
R04844	5/37 FOREMAN STREET TEMPE	RES	0.F	70	70	70	27.4	29.5	30.9	25.5	26.4	19.2	26.4	25.5	31.6	31.6	27.4	15.3	20.5	18.4	27.0	19.3	15.5	21.9	26.0	17.3	18.6	17.1	21.3	20.5	19.9	22.0
R04844	5/37 FOREMAN STREET TEMPE	RES	1.F	70	70	70	30.2	31.1	32.9	26.6	27.6	20.9	27.6	26.6	32.9	32.9	28.8	16.5	21.7	21.2	28.5	20.5	16.7	23.6	27.2	18.5	19.8	18.4	22.9	21.7	21.2	23.2
R04846	3/41 FOREMAN STREET TEMPE	RES	0.F	70	70	70	28.4	29.8	31.4	25.4	26.4	19.3	26.4	25.4	31.6	31.6	27.5	15.4	20.5	19.4	27.2	19.4	15.4	22.2	26.1	17.4	18.4	17.3	21.5	20.7	20.1	22.2
R04848	1/45 FOREMAN STREET TEMPE	RES	0.F	70	70	70	27.1	29.5	30.8	25.5	26.4	19.1	26.4	25.5	31.7	31.7	27.4	15.4	20.5	18.1	27.0	19.4	15.4	21.9	25.9	17.4	18.6	17.1	21.3	20.5	19.9	21.9
R04848	1/45 FOREMAN STREET TEMPE	RES	1.F	70	70	70	30.0	30.9	32.6	26.4	27.4	20.7	27.4	26.4	32.6	32.7	28.6	16.3	21.5	21	28.3	20.3	16.5	23.3	27.0	18.3	19.6	18.1	22.7	21.5	21.0	23.0
R04850	B/360 UNWINS BRIDGE ROAD TEMPE	RES	1.F	70	70	70	27.6	29.9	31.2	25.8	26.8	19.2	26.8	25.8	32.0	32.0	27.8	15.9	20.9	18.6	27.5	19.9	15.8	22.4	26.6	17.9	18.8	17.8	21.6	21.2	20.6	22.7
R04863	7/23 JOHN STREET TEMPE	RES	0.F	70	70	70	28.0	28.9	30.6	24.4	25.3	18.9	25.3	24.4	30.7	30.7	26.6	14.1	19.4	19	26.2	18.1	14.4	21.2	24.6	16.1	17.7	15.8	20.7	19.2	18.6	20.6
R04864	8/21 JOHN STREET TEMPE	RES	0.F	70	70	70	28.7	30.2	31.7	25.9	26.9	19.6	26.9	25.9	32.1	32.1	27.9	15.9	21.0	19.7	27.7	19.9	15.9	22.7	26.7	17.9	18.9	17.9	21.9	21.2	20.7	22.7
R04867	8/15 JOHN STREET TEMPE	RES	0.F	70	70	70	28.8	29.8	31.5	25.3	26.3	19.6	26.3	25.3	31.5	31.6	27.5	15.1	20.4	19.8	27.1	19.1	15.4	22.2	25.8	17.1	18.5	17.0	21.6	20.3	19.8	21.8
R04870	2/334 UNWINS BRIDGE ROAD TEMPE	RES	0.F	70	70	70	28.8	29.8	31.5	25.3	26.3	19.6	26.3	25.3	31.5	31.6	27.5	15.1	20.4	19.8	27.1	19.1	15.4	22.2	25.8	17.1	18.5	17.0	21.6	20.3	19.8	21.8
R04871	1/330 UNWINS BRIDGE ROAD TEMPE	RES	0.F	70	70	70	28.9	29.9	31.6	25.4	26.4	19.7	26.4	25.4	31.7	31.7	27.6	15.3	20.6	19.9	27.3	19.3	15.5	22.3	26.0	17.3	18.6	17.2	21.7	20.6	20.0	22.1
R04872	B/328 UNWINS BRIDGE ROAD TEMPE	RES	1.F	70	70	70	26.6	29.6	30.8	25.7	26.7	18.8	26.7	25.7	31.9	31.9	27.6	15.8	20.8	17.6	27.3	19.8	15.7	22.1	26.5	17.8	18.7	17.7	21.3	21.0	20.5	22.6
R04875	D/322 UNWINS BRIDGE ROAD TEMPE	RES	0.F	70	70	70	29.1	30.1	31.8	25.7	26.6	20.0	26.6	25.7	31.9	31.9	27.8	15.5	20.7	20.1	27.5	19.5	15.6	22.5	26.1	17.5	18.8	17.3	21.9	20.7	20.0	22.1
R04876	C/320 UNWINS BRIDGE ROAD TEMPE	RES	0.F	70	70	70	30.1	31.1	32.8	26.7	27.6	20.9	27.6	26.7	32.9	32.9	28.8	16.5	21.8	21.1	28.5	20.5	16.7	23.5	27.2	18.5	19.8	18.4	22.9	21.7	21.2	23.2
R04881	B/3 JOHN STREET TEMPE	RES	0.F	38	38	33	28.3	29.1	30.9	24.7	25.6	19.2	25.6	24.7	31.0	31.0	26.9	14.3	19.7	19.3	26.5	18.3	14.7	21.5	24.9	16.3	18.0	16.1	21.0	19.5	18.8	20.9
R04882	A/316 UNWINS BRIDGE ROAD TEMPE	RES	0.F	38	38	33	28.6	29.4	31.2	24.9	25.8	19.4	25.8	24.9	31.2	31.2	27.1	14.7	19.9	19.6	26.7	18.7	14.9	21.8	25.3	16.7	18.1	16.5	21.2	19.9	19.2	21.3
R04884	A/51 LYMERSTON STREET TEMPE	RES	0.F	38	38	33	27.7	29.1	30.7	24.9	25.8	19.1	25.8	24.9	31.1	31.1	26.9	14.5	19.9	18.7	26.5	18.5	14.9	21.5	25.1	16.5	18.2	16.3	21.0	19.7	19.0	21.1
R04884	A/51 LYMERSTON STREET TEMPE	RES	1.F	38	38	33	28.4	29.5	31.2	25.2	26.1	19.5	26.1	25.2	31.4	31.4	27.3	14.9	20.2	19.4	26.9	18.9	15.2	21.9	25.5	16.9	18.4	16.7	21.3	20.0	19.5	21.5
R04885	53 LYMERSTON STREET TEMPE	RES	0.F	38	38	33	27.5	29.3	30.8	25.1	26.1	18.8	26.1	25.1	31.3	31.3	27.1	15.0	20.3	18.5	26.8	19.0	15.2	21.8	25.8	17.0	18.2	17.0	21.0	20.3	19.8	21.9
R04887	10/314 UNWINS BRIDGE ROAD TEMPE	RES	0.F	38	38	33	28.6	30.0	31.6	25.7	26.6	19.8	26.6	25.7	31.9	31.9	27.8	15.5	20.7	19.6	27.4	19.5	15.7	22.4	26.0	17.5	18.9	17.2	21.8	20.6	20.0	22.1
R04888	9/312 UNWINS BRIDGE ROAD TEMPE	RES	0.F	38	38	33	28.6	29.5	31.2	25.1	26.0	19.6	26.0	25.1	31.4	31.4	27.3	14.7	20.1	19.6	26.8	18.7	15.1	21.9	25.3	16.7	18.4	16.5	21.4	19.9	19.2	21.3
R04888	9/312 UNWINS BRIDGE ROAD TEMPE	RES	1.F	38	38	33	28.6	30.3	31.8	26.3	27.1	20.3	27.1	26.3	32.5	32.5	28.2	15.9	21.3	19.6	27.8	19.9	16.2	22.7	26.5	17.9	19.6	17.7	22.2	21.1	20.4	22.5
R04889	8/310 UNWINS BRIDGE ROAD TEMPE	RES	0.F	38	38	33	28.3	29.2	30.9	24.8	25.7	19.3	25.7	24.8	31.1	31.1	27.0	14.4	19.8	19.3	26.5	18.4	14.8	21.6	25.0	16.4	18.1	16.2	21.1	19.6	18.9	21.0
R04889	8/310 UNWINS BRIDGE ROAD TEMPE	RES	1.F	38	38	33	29.4	30.7	32.3	26.5	27.3	20.7	27.3	26.5	32.7	32.7	28.5	16.1	21.5	20.4	28.1	20.1	16.4	23.1	26.7	18.1	19.8	17.9	22.6	21.3	20.6	22.7
R04890	7/308 UNWINS BRIDGE ROAD TEMPE	RES	0.F	38	38	33	27.7	28.7	30.4	24.3	25.1	18.8	25.1	24.3	30.5	30.5	26.4	13.9	19.3	18.7	26.0	17.9	14.2	21.0	24.4	15.9	17.6	15.6	20.5	19.0	18.4	20.4
R04891	6/306 UNWINS BRIDGE ROAD TEMPE	RES	0.F	38	38	33	28.9	29.8	31.5	25.3	26.2	19.7	26.2	25.3	31.5	31.5	27.5	15.0	20.3	19.9	27.1	19.0	15.2	22.1	25.6	17.0	18.5	16.8	21.6	20.2	19.5	21.6
R04892	5/304 UNWINS BRIDGE ROAD TEMPE	RES	0.F	38	38	33	29.0	29.8	31.6	25.3	26.2	19.8	26.2	25.3	31.6	31.6	27.5	15.1	20.3	20	27.1	19.1	15.2	22.2	25.6	17.1	18.5	16.8	21.6	20.2	19.6	21.6
R04893	4/302 UNWINS BRIDGE ROAD TEMPE	RES	0.F	38	38	33	29.6	30.6	32.3	26.2	27.1	20.5	27.1	26.2	32.4	32.4	28.3	15.9	21.3	20.6	28.0	19.9	16.2	23.0	26.6	17.9	19.4	17.8	22.4	21.1	20.6	22.6
R04894	3/300 UNWINS BRIDGE ROAD TEMPE	RES	0.F	55	55	55	28.6	29.5	31.2	25.0	25.9	19.5	25.9	25.0	31.3	31.3	27.2	14.7	20.1	19.6	26.8	18.7	15.0	21.8	25.2	16.7	18.4	16.4	21.3	19.8	19.2	21.3
R04895	2/298 UNWINS BRIDGE ROAD TEMPE	RES	0.F	55	55	55	29.3	30.3	32.0	25.8	26.8	20.1	26.8	25.8	32.0	32.1	28.0	15.6	20.9	20.3	27.6	19.6	15.9	22.7	26.3	17.6	19.0	17.5	22.1	20.8	20.3	22.3
R04895	2/298 UNWINS BRIDGE ROAD TEMPE	RES	1.F	55	55	55	29.3	30.4	32.0	25.9	26.9	20.1	26.9	25.9	32.1	32.1	28.1	15.8	21.1	20.3	27.8	19.8	16.0	22.8	26.5	17.8	19.1	17.7	22.1	21.1	20.5	22.5
R04896	A/86 SAMUEL STREET TEMPE	RES	0.F	55	55	55	29.3	30.4	32.1	25.9	26.9	20.1	26.9	25.9	32.2	32.2	28.1	15.8	21.1	20.3	27.8	19.8	16.0	22.8	26.5	17.8	19.1	17.7	22.1	21.1	20.5	22.6
R04897	35/84 SAMUEL STREET TEMPE	RES	0.F	38	38	33	28.7	29.6	31.3	25.2	26.0	19.6	26.0	25.2	31.4	31.4	27.3	14.8	20.2	19.7	26.9	18.8	15.1	22.0	25.4	16.8	18.5	16.6	21.4	20.0	19.3	21.4
R04898	34/80 SAMUEL STREET TEMPE	RES	0.F	38	38	33	29.3	30.3	32.0	25.8	26.8	20.1	26.8	25.8	32.0	32.1	28.0	15.6	20.9	20.3	27.6	19.6	15.9	22.7	26.3	17.6	19.0	17.5	22.1	20.8	20.3	22.3
R04899	1/78 SAMUEL STREET TEMPE	RES	0.F	38	38	33	29.3	30.4	32.0	25.9	26.9	20.1	26.9	25.9	32.1	32.1	28.1	15.8	21.0	20.3	27.8	19.8	16.0	22.8	26.5	17.8	19.1	17.6	22.1	21.0	20.5	22.5
R04899	1/78 SAMUEL STREET TEMPE	RES	1.F	75	75	75	28.3	29.2	30.9	24.7	25.6	19.2	25.6	24.7	31.0	31.0	26.9	14.4	19.7	19.3	26.5	18.4	14.7	21.5	24.9	16.4	18.0	16.1	21.0	19.5	18.9	20.9
R04900	B/76 SAMUEL STREET TEMPE	RES	0.F	75	75	75	29.0	30.0	31.7	25.5	26.4	19.8	26.4	25.5	31.7	31.8	27.7	15.3	20.6	20	27.3	19.3	15.5	22.4	26.0	17.3	18.7	17.1	21.7	20.5	19.9	22.0
R04901	31/70 SAMUEL STREET TEMPE	RES	0.F	38	38	33	27.2	28.9	30.4	24.8	25.7	18.7	25.7	24.8	31.0	31.0	26.8	14.6	19.8	18.2	26.4	18.6	14.7	21.4	25.2	16.6	17.9	16.4	20.8	19.8	19.1	21.2
R04902	30/66 SAMUEL STREET TEMPE	RES	0.F	38	38	33	29.5	30.3	32.1	25.8	26.7	20.2	26.7	25.8	32.0	32.0	28.0	15.5	20.9	20.5	27.6	19.5	15.8	22.7	26.2	17.5	19.0	17.4	22.1	20.7	20.2	22.2
R04903	A/64 SAMUEL STREET TEMPE	RES	0.F	38	38	33	27.1	28.6	30.2	24.4	25.3	18.4	25.3	24.4	30.6	30.6	26.4	14.2	19.4	18.1	26.0	18.2	14.3	21.0	24.8	16.2	17.5	16.0	20.4	19.4	18.7	20.8
R04908	25/52 SAMUEL STREET TEMPE	RES	0.F	38	38	33	27.0	28.6	30.1	24.4	25.3	18.4	25.3	24.4	30.6	30.6	26.4	14.2	19.4	18	26.0	18.2	14.3	21.0	24.8	16.2	17.5	16.0	20.4	19.4	18.7	20.8
R04909	1/50 SAMUEL STREET TEMPE	RES	0.F	38	38	33	27.4	28.8	30.4	24.5	25.4	18.6	25.4	24.5	30.7	30.7	26.6	14.3	19.5	18.4	26.2	18.3	14.4	21.2	24.9	16.3	17.6	16.1	20.6	19.5	18.8	20.9
R04910	20/55 SAMUEL STREET TEMPE	RES	0.F	38	38	33	28.1	29.6	31.1	25.3	26.2	19.3	26.2	25.3	31.5	31.5	27.4	15.2	20.3	19.1	27.0	19.2	15.2	22.0	25.7	17.2	18.4	16.9	21.4	20.3	19.7	21.7
R04910	20/55 SAMUEL STREET TEMPE	RES	1.F	38	38	33	28.2	29.6	31.2	25.4	26.3	19.4	26.3	25.4	31.6	31.6	27.4	15.2	20.4	19.2	27.1	19.2	15.3	22.1	25.8	17.2	18.5	17.0	21.4	20.4	19.7	21.8
R04911	19/57 SAMUEL STREET TEMPE	RES	0.F	38	38	33	27.5	28.9	30.5	24.6	25.5	18.7	25.5	24.6	30.8	30.8	26.7	14.4	19.6	18.5	26.3	18.4	14.5	21.3	25.0	16.4	17.7	16.2	20.7	19.6	18.9	21.0
R04912	18/59 SAMUEL STREET TEMPE	RES	0.F	38	38	33	27.5	28.9	30.5	24.6	25.5	18.7	25.5	24.6	30.9	30.9	26.7	14.4	19.6	18.5	26.3	18.4	14.6	21.3	25.0	16.4	17.8	16.2	20.7	19.6	18.9	21.0
R04913	17/65 SAMUEL STREET TEMPE	RES	1.F	38	38	33	29.0	29.9	31.6	25.5	26.4	20.0	26.4	25.5	31.8	31.8	27.6	15.1	20.5	20	27.2	19.1	15.5	22.3	25.7	17.1	18.8	16.9	21.8	20.3	19.6	21.7
R04915	1/69 SAMUEL STREET TEMPE	RES	0.F	38	38	33	24.4	29.7	30.4	26.1	27.1	18.4	27.1	26.1	32.2	32.2	27.8	16.4	21.3	15.4	27.6	20.4	16.3	22.3	27.2	18.4	19.0	18.4	21.4	21.8	21.2	23.2
R04918	81 SAMUEL STREET TEMPE	RES	1.F	38	38	33	24.4	29.6	30.3	26.0	27.0	18.3	27.0	26.0	32.1	32.1	27.7	16.2	21.1	15.4	27.5	20.2	16.1	22.2	27.0	18.2	18.9	18.2	21.3	21.6	21.0	23.0
R04920	1/68 TERRY STREET TEMPE	RES	0.F	38	38	33	28.7	29.8	31.4	25.3	26.3	19.6	26.3	25.3	31.6	31.6	27.5	15.1	20.4	19.7	27.1	19.1	15.4	22.1	25.7	17.1	18.6	16.9	21.5	20.3	19.7	21.8
R04923	25/76 TERRY STREET TEMPE	RES	1.F	38	38	33	29.9	30.9	32.6	26.4	27.4	20.7	27.4	26.4	32.7	32.7	28.6	16.3	21.5	20.9	28.3	20.3	16.4	23.3	27.0	18.3	19.5	18.1	22.6	21.5	20.9	23.0
R04930	32/98 TERRY STREET TEMPE	RES	0.F	38	38	33	26.8	30.2	31.2	26.5	27.3	19.6	27.3	26.5	32.6	32.6	28.2	16.4	21.5	17.8	27.9	20.4	16.4	22.7	27.0	18.4	19.5	18.2	22.0	21.5	21.0	23.0
R04931	10/85 SAMUEL STREET TEMPE	RES	0.F	38	38	33	28.7	30.1	31.7	25.8	26.7	19.8	26.7	25.8	32.0	32.0	27.9	15.7	20.8	19.7	27.5	19.7	15.8	22.5	26.4	17.7	18.9	17.6	21.8	20.8	20.3	22.4
R04931	10/85 SAMUEL STREET TEMPE	RES	2.F	38	38	33	26.9	30.6	31.6	26.9	27.8	19.6	27.8	26.9	33.0	33.0	28.6	17.0	22.0	17.9	28.4	21.0	17.0	23.2	27.8	19.0	19.8	19.0	22.3	22.3	21.8	23.8
R04934	9A/91 SAMUEL STREET TEMPE	RES	0.F	38	38	33	26.7	28.7	30.1	24.7	25.6	18.5	25.6	24.7	30.9	30.9	26.7	14.5	19.7	17.7	26.3	18.5	14.7	21.2	25.1	16.5	17.9	16.3	20.6	19.7	19.0	21.1
R04934	9A/91 SAMUEL STREET TEMPE	RES	1.F	38	38	33	29.1	30.2	31.8	25.8	26.7	20.0	26.7	25.8	32.0	32.0	27.9	15.5	20.9	20.1	27.6	19.5	15.8	22.6	26.2	17.5	19.0	17.4	22.0	20.7	20.2	22.2
R04939	101 SAMUEL STREET TEMPE	RES	0.F	38	38	33	27.1	31.3	32.2	27.7	28.6	20.3	28.6	27.7	33.8	33.8	29.4	17.8	22.7	18.1	29.1	21.8	17.7	23.9	28.5	19.8	20.6	19.7	23.1	23.1	22.5	24.6
R04942	1/111 SAMUEL STREET TEMPE	RES	0.F	38	38	33	25.6	29.8	30.7	26.2	27.1	18.9	27.1	26.2	32.3	32.3	27.9	16.3	21.2	16.6	27.6	20.3	16.2	22.4	27.0	18.3	19.1	18.2	21.6	21.5	21.0	23.0
R04944	1/115 SAMUEL STREET TEMPE	RES	0.F	38	38	33	25.8	29.8	30.8	26.1	27.1	18.8	27.1	26.1	32.2	32.2	27.9	16.3	21.2	16.8	27.6	20.3	16.2	22.4	27.0	18.3	19.1	18.2	21.6	21.6	21.0	23.0
R04949	33A/104 TERRY STREET TEMPE	RES	1.F	38	38	33	26.4	28.7	30.0	24.8	25.6	18.4	25.6	24.8	30.9	30.9	26.7	14.6	19.8	17.4	26.3	18.6	14.7	21.1	25.1	16.6	17.9	16.3	20.6	19.7	19.1	21.2
R04950	39/120 TERRY STREET TEMPE	RES	0.F	38	38	33	29.2	30.3	32.0	25.9	26.8	20.1	26.8	25.9	32.1	32.1	28.0	15.7	21.0	20.2	27.7	19.7	15.9	22.7	26.3	17.7	19.1	17.5	22.1	20.8	20.3	22.3
R04952	A/127 TERRY STREET TEMPE	RES	0.F	38	38	33	29.2	30.3	32.0	25.9	26.8	20.2	26.8	25.9	32.1	32.1	28.0	15.6	21.0	20.2	27.6	19.6	15.9	22.7	26.3	17.6	19.1	17.4	22.1	20.8	20.2	22.3
R04954	123 TERRY STREET TEMPE	RES	0.F	38	38	33	28.2	29.8	31.3	25.6	26.6	19.6	26.6	25.6	31.8	31.8	27.7	15.5	20.8	19.2	27.3	19.5	15.7	22.3	26.2	17.5	18.8	17.3	21.6	20.7	20.2	22.2
R04955	1/121 TERRY STREET TEMPE	RES	0.F	38	38	33	27.0	29.1	30.5	25.1	25.9	18.8	25.9	25.1	31.2	31.3	27.0	14.9	20.0	18	26.6	18.9	15.0	21.5	25.4	16.9	18.2	16.6	20.9	20.0	19.4	21.4
R04956	2/119 TERRY STREET TEMPE	RES	0.F	38	38	33	29.4	30.5	32.2	26.1	27.0	20.3	27.0	26.1	32.3	32.3	28.2	15.9	21.2	20.4	27.9	19.9	16.1	22.9	26.5	17.9	19.3	17.7	22.3	21.0	20.5	22.5
R04963	10/95 TERRY STREET TEMPE	RES	0.F	38	38	33	28.4	31.2	32.4	27.3	28.2	20.5	28.2	27.3	33.4	33.4	29.1	17.3	22.3	19.4	28.8	21.3	17.2	23.7	27.9	19.3	20.2	19.1	22.9	22.5	21.9	23.9
R04965	11/91 TERRY STREET TEMPE	RES	0.F	70	70	70	27.7	30.3	31.5	26.4	27.3	19.7	27.3	26.4	32.5	32.5	28.2	16.3	21.4	18.7	27.9	20.3	16.4	22.8	27.0	18.3	19.4	18.2	22.1	21.5	21.0	23.0
R04968	A/101 TERRY STREET TEMPE	RES	0.F	70	70	70	26.0	29.3	30.4	25.6	26.5	18.7	26.5	25.6	31.7	31.7	27.4	15.6	20.6	17	27.0	19.6	15.5	21.8	26.2	17.6	18.6	17.4	21.1	20.7	20.2	22.2
R04969	1/103 TERRY STREET TEMPE	RES	0.F	70	70	70	27.6	30.5	31.6	26.6	27.5	19.8	27.5	26.6	32.7	32.7	28.4	16.6	21.6	18.6	28.1	20.6	16.6	23.0	27.3	18.6	19.6	18.5	22.2	21.8	21.3	23.3
R04979	1/57 TERRY STREET TEMPE	RES	0.F	70	70	70	26.3	30.1	31.1	26.4	27.4	19.2	27.4	26.4	32.5	32.5	28.2	16.5	21.6	17.3	27.9	20.5	16.6	22.7	27.3	18.5	19.4	18.5	21.9	21.8	21.3	23.3
R04982	A/67 TERRY STREET TEMPE	RES	0.F	38	38	33	28.7	30.7	32.1	26.6	27.6	20.3	27.6	26.6	32.8	32.8	28.6	16.6	21.7	19.7	28.3	20.6	16.6	23.2	27.2	18.6	19.7	18.4	22.5	21.8	21.2	23.2
R04986	B/49 TERRY STREET TEMPE	RES	0.F	38	38	33	29.8	31.7	33.1	27.4	28.5	20.9	28.5	27.4	33.6	33.6	29.5	17.6	22.6	20.8	29.3	21.6	17.6	24.2	28.5	19.6	20.3	19.6	23.3	23.0	22.5	24.5
R05001	13/27 TERRY STREET TEMPE	RES	0.F	38	38	33	26.4	29.7	30.8	25.9	26.9	18.9	26.9	25.9	32.1	32.1	27.7	16.1	21.0	17.4	27.5	20.1	15.9	22.3	26.8	18.1	18.9	17.9	21.5	21.3	20.8	22.8
R05005	17/37 TERRY STREET TEMPE	RES	0.F	38	38	33	27.3	29.5	30.8	25.5	26.4	19.1	26.4	25.5	31.7	31.7	27.4	15.4	20.4	18.3	27.0	19.4	15.4	21.9	25.9	17.4	18.6	17.1	21.3	20.5	19.9	21.9
R05006	A/97 UNWINS BRIDGE ROAD TEMPE	RES	0.F	38	38	33	27.2	29.5	30.8	25.5	26.4	19.1	26.4	25.5	31.7	31.7	27.4	15.4	20.5	18.2	27.0	19.4	15.4	21.9	25.9	17.4	18.6	17.1	21.3	20.5	19.9	22.0
R05007	B/99 UNWINS BRIDGE ROAD TEMPE	RES	0.F	38	38	33	29.9	30.9	32.6	26.5	27.4	20.7	27.4	26.5	32.7	32.7	28.6	16.3	21.6	20.9	28.3	20.3	16.5	23.3	27.0	18.3	19.6	18.2	22.7	21.5	21.0	23.0
R05008	42/99A UNWINS BRIDGE ROAD TEMPE	RES	0.F	38	38	33	29.4	30.4	32.1	26.0	26.9	20.3	26.9	26.0	32.2	32.2	28.1	15.8	21.0	20.4	27.8	19.8	16.0	22.8	26.4	17.8	19.2	17.6	22.2	21.0	20.4	22.4

R05014	18/4 LESLIE STREET TEMPE	RES	0.F	38	38	33	26.4	29.2	30.4	25.4	26.3	18.8	26.3	25.4	31.5	31.5	27.2	15.3	20.4	17.4	26.8	19.3	15.3	21.7	25.8	17.3	18.5	17.0	21.1	20.4	19.8	21.9
R05015	18/4 LESLIE STREET TEMPE	RES	0.F	38	38	33	27.4	29.9	31.1	25.9	26.8	19.3	26.8	25.9	32.0	32.0	27.8	15.8	21.1	18.4	27.5	19.8	16.0	22.4	26.6	17.8	19.0	17.8	21.7	21.2	20.6	22.7
R05016	6 LESLIE STREET TEMPE	RES	0.F	38	38	33	26.2	29.1	30.3	25.3	26.2	18.7	26.2	25.3	31.5	31.5	27.1	15.2	20.3	17.2	26.7	19.2	15.2	21.6	25.8	17.2	18.4	17.0	21.0	20.3	19.7	21.8
R05017	1/105 UNWINS BRIDGE ROAD TEMPE	RES	0.F	38	38	33	27.9	30.2	31.5	26.2	27.1	19.7	27.1	26.2	32.4	32.4	28.1	16.2	21.3	18.9	27.8	20.2	16.2	22.7	26.8	18.2	19.3	18.0	22.0	21.4	20.8	22.8
R05017	1/105 UNWINS BRIDGE ROAD TEMPE	RES	1.F	38	38	33	26.4	28.9	30.2	25.0	25.9	18.6	25.9	25.0	31.2	31.2	26.9	14.8	20.0	17.4	26.5	18.8	14.9	21.3	25.4	16.8	18.1	16.6	20.7	20.0	19.3	21.4
R05018	1/111 UNWINS BRIDGE ROAD TEMPE	RES	0.F	38	38	33	27.6	29.8	31.2	25.8	26.7	19.3	26.7	25.8	31.9	31.9	27.7	15.7	20.8	18.6	27.4	19.7	15.8	22.3	26.4	17.7	18.8	17.6	21.6	20.9	20.4	22.4
R05019	1/111 UNWINS BRIDGE ROAD TEMPE	RES	0.F	38	38	33	29.8	30.6	32.4	26.0	27.0	20.4	27.0	26.0	32.3	32.3	28.3	15.9	21.2	20.8	28.0	19.9	16.1	23.0	26.6	17.9	19.2	17.8	22.3	21.2	20.6	22.7
R05020	1/113 UNWINS BRIDGE ROAD TEMPE	RES	0.F	75	75	75	26.7	28.9	30.3	24.9	25.8	18.6	25.8	24.9	31.1	31.1	26.8	14.8	19.9	17.7	26.4	18.8	14.8	21.3	25.3	16.8	18.0	16.5	20.7	19.9	19.3	21.3
R05021	1/115 UNWINS BRIDGE ROAD TEMPE	RES	0.F	75	75	75	27.9	29.9	31.3	25.8	26.7	19.4	26.7	25.8	31.9	31.9	27.7	15.7	20.8	18.9	27.4	19.7	15.8	22.4	26.4	17.7	18.8	17.6	21.6	20.9	20.4	22.4
R05022	1/117 UNWINS BRIDGE ROAD TEMPE	RES	0.F	38	38	33	27.6	29.2	30.7	25.0	25.8	18.9	25.8	25.0	31.2	31.2	27.0	14.8	19.9	18.6	26.6	18.8	14.8	21.6	25.3	16.8	18.0	16.5	20.9	19.9	19.3	21.3
R05027	13/7 HILLCREST STREET TEMPE	RES	0.F	38	38	33	29.0	29.6	31.4	25.0	25.9	19.6	25.9	25.0	31.3	31.3	27.2	14.7	19.9	20	26.8	18.7	14.9	21.9	25.2	16.7	18.2	16.4	21.4	19.8	19.2	21.2
R05028	12/9 HILLCREST STREET TEMPE	RES	0.F	38	38	33	26.9	28.9	30.3	24.8	25.7	18.6	25.7	24.8	31.0	31.0	26.8	14.7	19.8	17.9	26.4	18.7	14.7	21.3	25.2	16.7	17.9	16.4	20.7	19.8	19.2	21.2
R05029	11/11 HILLCREST STREET TEMPE	RES	0.F	38	38	33	27.0	28.8	30.3	24.7	25.6	18.6	25.6	24.7	30.9	30.9	26.7	14.6	19.7	18	26.3	18.6	14.7	21.3	25.1	16.6	17.9	16.3	20.7	19.7	19.1	21.2
R05029	11/11 HILLCREST STREET TEMPE	RES	1.F	38	38	33	28.0	29.8	31.2	25.6	26.5	19.3	26.5	25.6	31.7	31.7	27.6	15.5	20.6	19	27.3	19.5	15.6	22.2	26.2	17.5	18.6	17.4	21.5	20.7	20.2	22.2
R05049	121 UNWINS BRIDGE ROAD TEMPE	OED	0.F	38	38	33	27.5	29.2	30.7	25.0	26.0	18.7	26.0	25.0	31.2	31.2	27.0	15.0	20.1	18.5	26.7	19.0	15.0	21.7	25.7	17.0	18.0	16.9	21.0	20.2	19.7	21.7
R05052	4/1 COLLINS STREET TEMPE	OED	2.F	38	38	33	25.7	29.0	30.1	25.2	26.2	18.2	26.2	25.2	31.4	31.4	27.0	15.3	20.3	16.7	26.8	19.3	15.3	21.6	26.0	17.3	18.2	17.2	20.8	20.6	20.0	22.1
R05059	11/54 UNION STREET TEMPE	RES	0.F	38	38	33	26.6	29.5	30.7	25.7	26.6	18.8	26.6	25.7	31.8	31.8	27.5	15.7	20.7	17.6	27.2	19.7	15.7	22.1	26.4	17.7	18.7	17.6	21.3	20.9	20.4	22.4
R05061	C/58 UNION STREET TEMPE	RES	0.F	70	70	70	25.8	29.1	30.2	25.4	26.3	18.4	26.3	25.4	31.5	31.5	27.2	15.4	20.4	16.8	26.9	19.4	15.4	21.7	26.1	17.4	18.4	17.3	20.9	20.6	20.1	22.1
R05062	B/58A UNION STREET TEMPE	RES	0.F	38	38	33	26.0	29.1	30.2	25.2	26.1	18.3	26.1	25.2	31.3	31.3	27.0	15.3	20.2	17	26.7	19.3	15.2	21.6	25.9	17.3	18.2	17.1	20.8	20.5	19.9	21.9
R05068	4/382 UNWINS BRIDGE ROAD TEMPE	RES	0.F	38	38	33	27.8	29.1	30.7	24.7	25.6	18.6	25.6	24.7	30.9	30.9	26.8	14.7	19.7	18.8	26.5	18.7	14.6	21.5	25.4	16.7	17.6	16.5	20.8	19.9	19.3	21.4
R05080	13/3 EDWIN STREET TEMPE	RES	0.F	75	75	75	30.4	31.0	32.9	26.4	27.3	21.0	27.3	26.4	32.7	32.7	28.7	16.2	21.5	21.4	28.3	20.2	16.4	23.4	26.8	18.2	19.6	18.0	22.8	21.4	20.8	22.8
R05081	14/5 EDWIN STREET TEMPE	RES	0.F	75	75	75	31.0	31.8	33.5	27.2	28.1	21.5	28.1	27.2	33.4	33.4	29.4	17.1	22.2	22	29.1	21.1	17.1	24.2	27.7	19.1	20.2	18.9	23.5	22.2	21.7	23.7
R05082	15/7 EDWIN STREET TEMPE	RES	0.F	75	75	75	30.4	31.6	33.3	27.3	28.2	21.3	28.2	27.3	33.5	33.5	29.4	17.2	22.3	21.4	29.1	21.2	17.2	24.1	27.9	19.2	20.3	19.0	23.4	22.4	21.8	23.9
R05083	16/9 EDWIN STREET TEMPE	RES	0.F	75	75	75	31.4	32.9	34.4	28.5	29.5	22.3	29.5	28.5	34.8	34.8	30.6	18.6	23.6	22.4	30.4	22.6	18.5	25.4	29.3	20.6	21.5	20.5	24.6	23.8	23.3	25.3
R05084	17/11 EDWIN STREET TEMPE	RES	0.F	75	75	75	29.1	31.1	32.5	27.1	28.0	20.9	28.0	27.1	33.3	33.3	29.0	16.9	22.0	20.1	28.6	20.9	17.0	23.6	27.4	18.9	20.2	18.6	23.0	22.0	21.4	23.4
R05085	2/13 EDWIN STREET TEMPE	RES	0.F	75	75	75	31.4	32.9	34.4	28.5	29.5	22.2	29.5	28.5	34.7	34.7	30.6	18.6	23.6	22.4	30.4	22.6	18.6	25.4	29.4	20.6	21.4	20.6	24.5	23.9	23.4	25.4
R05087	10/17 EDWIN STREET TEMPE	RES	0.F	75	75	75	24.0	29.5	30.2	26.1	27.0	18.5	27.0	26.1	32.1	32.1	27.7	16.1	21.2	15	27.4	20.1	16.1	22.1	26.8	18.1	19.1	18.0	21.3	21.4	20.8	22.8
R05089	12/8 EDWIN STREET TEMPE	RES	0.F	75	75	75	29.2	30.0	31.8	25.4	26.4	19.7	26.4	25.4	31.6	31.6	27.6	15.3	20.5	20.2	27.3	19.3	15.4	22.4	26.0	17.3	18.4	17.2	21.7	20.7	20.0	22.1
R05090	1/10 EDWIN STREET TEMPE	RES	0.F	75	75	75	30.0	31.0	32.7	26.5	27.5	20.8	27.5	26.5	32.8	32.8	28.7	16.4	21.6	21	28.4	20.4	16.5	23.4	27.1	18.4	19.6	18.2	22.7	21.6	21.0	23.1
R05091	2/12 EDWIN STREET TEMPE	RES	0.F	75	75	75	30.0	31.1	32.8	26.7	27.6	20.8	27.6	26.7	32.9	32.9	28.8	16.6	21.7	21	28.5	20.6	16.7	23.6	27.3	18.6	19.7	18.5	22.8	21.8	21.3	23.3
R05092	3/14 EDWIN STREET TEMPE	RES	0.F	38	38	33	29.8	30.5	32.3	25.8	26.8	20.2	26.8	25.8	32.1	32.1	28.1	15.8	20.9	20.8	27.8	19.8	15.8	22.9	26.5	17.8	18.8	17.6	22.2	21.1	20.5	22.5
R05095	6/20 EDWIN STREET TEMPE	RES	0.F	38	38	33	28.4	30.1	31.6	25.8	26.8	19.6	26.8	25.8	32.0	32.0	27.9	15.8	21.0	19.4	27.6	19.8	15.9	22.6	26.6	17.8	18.9	17.8	21.8	21.1	20.6	22.6
R05100	17/28 STANLEY STREET TEMPE	RES	0.F	55	55	55	27.0	29.7	30.9	25.6	26.6	18.6	26.6	25.6	31.7	31.7	27.5	15.9	20.7	18	27.4	19.9	15.7	22.2	26.7	17.9	18.4	17.9	21.3	21.2	20.7	22.7
R05103	21/6 TRAMWAY STREET TEMPE	RES	0.F	38	38	33	26.8	28.7	30.1	24.6	25.5	18.4	25.5	24.6	30.8	30.8	26.6	14.4	19.8	17.8	26.3	18.4	14.7	21.1	25.2	16.4	17.8	16.3	20.5	19.8	19.2	21.2
R05109	4/3 GANNON STREET TEMPE	RES	1.F	38	38	33	26.6	29.1	30.4	25.1	26.1	18.2	26.1	25.1	31.2	31.2	27.0	15.3	20.2	17.6	26.8	19.3	15.1	21.7	26.1	17.3	17.9	17.2	20.8	20.5	20.1	22.1
R05111	2/7 GANNON STREET TEMPE	RES	1.F	38	38	33	26.4	28.8	30.1	24.7	25.7	17.9	25.7	24.7	30.8	30.8	26.6	14.9	19.8	17.4	26.4	18.9	14.8	21.3	25.7	16.9	17.6	16.8	20.4	20.1	19.6	21.7
R05118	B/36 GANNON STREET TEMPE	RES	0.F	38	38	33	27.1	29.3	30.6	25.3	26.2	19.0	26.2	25.3	31.4	31.4	27.2	15.0	20.6	18.1	26.9	19.0	15.5	21.7	25.9	17.0	18.6	17.0	21.2	20.4	19.9	21.9
R05120	12/3 GREEN STREET TEMPE	RES	0.F	38	38	33	29.0	29.9	31.7	25.4	26.4	19.7	26.4	25.4	31.6	31.6	27.6	15.3	20.5	20	27.3	19.3	15.5	22.4	26.0	17.3	18.5	17.2	21.7	20.6	20.0	22.1
R05121	1/9 GREEN STREET TEMPE	RES	1.F	38	38	33	29.1	30.1	31.8	25.7	26.6	19.9	26.6	25.7	31.9	31.9	27.8	15.5	20.7	20.1	27.5	19.5	15.7	22.5	26.2	17.5	18.8	17.3	21.9	20.7	20.1	22.2
R05123	17/8 GREEN STREET TEMPE	RES	0.F	38	38	33	26.7	29.0	30.3	25.0	26.0	18.5	26.0	25.0	31.1	31.1	26.9	15.0	20.2	17.7	26.7	19.0	15.2	21.5	25.8	17.0	18.1	16.9	20.8	20.3	19.8	21.8
R05126	5/42 GANNON STREET TEMPE	RES	1.F	38	38	33	26.3	28.9	30.1	24.8	25.8	17.9	25.8	24.8	31.0	31.0	26.7	15.1	19.9	17.3	26.5	19.1	14.9	21.4	25.9	17.1	17.6	17.0	20.5	20.3	19.8	21.9
R05127	3/46 GANNON STREET TEMPE	RES	1.F	38	38	33	26.7	28.6	30.0	24.4	25.4	18.0	25.4	24.4	30.6	30.6	26.4	14.4	19.7	17.7	26.2	18.4	14.6	21.1	25.3	16.4	17.5	16.4	20.4	19.8	19.3	21.3
R05129	6/52 GANNON STREET TEMPE	RES	0.F	38	38	33	27.1	29.5	30.8	25.5	26.5	18.9	26.5	25.5	31.7	31.7	27.4	15.6	20.6	18.1	27.2	19.6	15.6	22.0	26.3	17.6	18.5	17.5	21.3	20.9	20.3	22.3
R05131	44 EDWIN STREET TEMPE	RES	0.F	38	38	33	27.2	29.4	30.7	25.3	26.2	18.8	26.2	25.3	31.4	31.4	27.2	15.3	20.4	18.2	27.0	19.3	15.4	21.9	26.1	17.3	18.3	17.2	21.1	20.6	20.1	22.1
R05132	6/42 EDWIN STREET TEMPE	RES	0.F	38	38	33	29.2	30.2	31.9	25.7	26.7	19.9	26.7	25.7	32.0	32.0	27.9	15.7	20.8	20.2	27.6	19.7	15.8	22.7	26.4	17.7	18.8	17.6	21.9	21.0	20.4	22.5
R05135	B/22 GRIFFITHS STREET TEMPE	RES	0.F	38	38	33	29.8	30.9	32.5	26.4	27.3	20.5	27.3	26.4	32.6	32.6	28.5	16.3	21.5	20.8	28.3	20.3	16.4	23.3	27.0	18.3	19.4	18.2	22.6	21.6	21.0	23.1
R05138	D/18 GRIFFITHS STREET TEMPE	RES	0.F	38	38	33	28.1	29.9	31.3	25.6	26.6	19.3	26.6	25.6	31.8	31.8	27.7	15.7	20.8	19.1	27.4	19.7	15.7	22.4	26.5	17.7	18.7	17.6	21.6	21.0	20.5	22.5
R05150	B/27 GANNON STREET TEMPE	RES	0.F	38	38	33	27.2	29.6	30.9	25.5	26.5	18.7	26.5	25.5	31.6	31.6	27.4	15.6	20.6	18.2	27.2	19.6	15.6	22.1	26.4	17.6	18.4	17.6	21.2	20.9	20.4	22.5
R05155	14/43 EDWIN STREET TEMPE	RES	0.F	38	38	33	28.5	30.1	31.6	25.8	26.8	19.6	26.8	25.8	32.0	32.0	27.9	15.8	20.9	19.5	27.6	19.8	15.9	22.6	26.6	17.8	18.8	17.8	21.8	21.1	20.6	22.6
R05156	13/45 EDWIN STREET TEMPE	RES	0.F	38	38	33	26.5	28.7	30.1	24.6	25.6	17.8	25.6	24.6	30.7	30.7	26.6	14.8	19.8	17.5	26.4	18.8	14.7	21.3	25.7	16.8	17.5	16.8	20.4	20.1	19.7	21.7
R05156	13/45 EDWIN STREET TEMPE	RES	1.F	38	38	33	29.3	30.2	31.9	25.6	26.6	20.0	26.6	25.6	31.9	31.9	27.8	15.5	20.8	20.3	27.5	19.5	15.8	22.6	26.2	17.5	18.9	17.4	21.9	20.9	20.2	22.2
R05158	16/39 EDWIN STREET TEMPE	RES	0.F	38	38	33	27.2	28.3	30.0	23.9	24.9	18.0	24.9	23.9	30.1	30.1	26.0	13.8	19.2	18.2	25.8	17.8	14.2	20.8	24.7	15.8	17.1	15.8	20.1	19.3	18.7	20.7
R05159	17/37 EDWIN STREET TEMPE	RES	0.F	38	38	33	30.0	31.0	32.7	26.6	27.5	20.8	27.5	26.6	32.8	32.8	28.7	16.5	21.6	21	28.4	20.5	16.5	23.4	27.1	18.5	19.6	18.3	22.7	21.6	21.1	23.1
R05160	30/35 EDWIN STREET TEMPE	RES	0.F	38	38	33	28.8	29.8	31.5	25.4	26.4	19.7	26.4	25.4	31.6	31.6	27.5	15.1	20.6	19.8	27.2	19.1	15.6	22.2	25.9	17.1	18.7	17.0	21.7	20.5	19.9	21.9
R05160	30/35 EDWIN STREET TEMPE	RES	1.F	38	38	33	28.9	29.9	31.6	25.5	26.5	19.9	26.5	25.5	31.8	31.8	27.7	15.2	20.8	19.9	27.4	19.2	15.7	22.3	26.0	17.2	18.9	17.1	21.8	20.6	20.0	22.0
R05164	2/418 UNWINS BRIDGE ROAD TEMPE	RES	0.F	38	38	33	27.4	29.7	31.0	25.6	26.6	19.1	26.6	25.6	31.8	31.8	27.5	15.6	20.8	18.4	27.3	19.6	15.7	22.1	26.4	17.6	18.7	17.5	21.4	20.9	20.4	22.4
R05165	B/414 UNWINS BRIDGE ROAD TEMPE	RES	0.F	38	38	33	26.2	29.2	30.3	25.3	26.2	18.4	26.2	25.3	31.4	31.4	27.1	15.3	20.4	17.2	26.9	19.3	15.4	21.7	26.1	17.3	18.3	17.3	20.9	20.6	20.1	22.1
R05167	4/410 UNWINS BRIDGE ROAD TEMPE	RES	0.F	38	38	33	28.2	29.9	31.4	25.5	26.6	19.3	26.6	25.5	31.7	31.7	27.6	15.6	20.8	19.2	27.4	19.6	15.8	22.3	26.5	17.6	18.6	17.6	21.6	21.0	20.5	22.5
R05168	3/408 UNWINS BRIDGE ROAD TEMPE	RES	0.F	38	38	33	26.4	29.0	30.3	25.1	26.0	18.3	26.0	25.1	31.2	31.2	26.9	15.1	20.2	17.4	26.7	19.1	15.1	21.6	25.9	17.1	18.1	17.1	20.8	20.4	19.9	21.9
R05169	2/406 UNWINS BRIDGE ROAD TEMPE	RES	0.F	38	38	33	30.1	31.1	32.8	26.6	27.6	20.8	27.6	26.6	32.8	32.8	28.8	16.5	21.7	21.1	28.5	20.5	16.7	23.5	27.2	18.5	19.7	18.4	22.8	21.8	21.2	23.3
R05171	31/33 EDWIN STREET TEMPE	RES	0.F	38	38	33	26.3	29.3	30.4	25.4	26.4	18.5	26.4	25.4	31.5	31.6	27.3	15.5	20.5	17.3	27.0	19.5	15.5	21.8	26.2	17.5	18.4	17.4	21.0	20.8	20.2	22.2
R05173	A/29 EDWIN STREET TEMPE	RES	0.F	38	38	33	29.5	30.6	32.3	26.1	27.1	20.2	27.1	26.1	32.3	32.3	28.3	16.1	21.3	20.5	28.1	20.1	16.3	23.1	26.9	18.1	19.2	18.1	22.3	21.4	20.9	22.9
R05177	27/26 EDWIN STREET TEMPE	RES	0.F	38	38	33	27.1	30.0	31.2	26.1	27.0	19.2	27.0	26.1	32.2	32.2	27.9	16.1	21.2	18.1	27.7	20.1	16.2	22.5	26.9	18.1	19.1	18.1	21.7	21.4	20.9	23.0
R05182	B/400 UNWINS BRIDGE ROAD TEMPE	RES	0.F	38	38	33	27.2	29.7	31.0	25.7	26.7	18.8	26.7	25.7	31.8	31.8	27.6	15.9	20.8	18.2	27.4	19.9	15.8	22.3	26.7	17.9	18.5	17.9	21.4	21.2	20.7	22.7
R05187	1/1 EDGAR STREET TEMPE	RES	0.F	38	38	33	26.2	29.7	30.7	25.9	26.9	18.6	26.9	25.9	32.0	32.0	27.7	16.1	21.0	17.2	27.5	20.1	16.0	22.3	26.9	18.1	18.7	18.1	21.4	21.4	20.9	22.9
R05188	1/5 EDGAR STREET TEMPE	RES	0.F	38	38	33	29.6	30.7	32.4	26.2	27.2	20.4	27.2	26.2	32.5	32.5	28.4	16.2	21.4	20.6	28.1	20.2	16.3	23.1	26.9	18.2	19.3	18.1	22.4	21.5	20.9	22.9
R05190	7/147 UNWINS BRIDGE ROAD TEMPE	RES	0.F	38	38	33	29.6	30.9	32.5	26.6	27.5	20.6	27.5	26.6	32.8	32.8	28.7	16.5	21.7	20.6	28.4	20.5	16.7	23.4	27.2	18.5	19.7	18.4	22.7	21.7	21.2	23.2
R05192	2/137 UNWINS BRIDGE ROAD TEMPE	RES	0.F	38	38	33	29.3	30.3	32.0	25.8	26.8	20.1	26.8	25.8	32.1	32.1	28.0	15.7	20.9	20.3	27.7	19.7	15.9	22.7	26.4	17.7	19.0	17.6	22.0	20.9	20.4	22.4
R05192	2/137 UNWINS BRIDGE ROAD TEMPE	RES	1.F	38	38	33	29.4	30.4	32.1	26.0	26.9	20.2	26.9	26.0	32.2	32.2	28.1	15.9	21.0	20.4	27.8	19.9	16.0	22.8	26.5	17.9	19.1	17.7	22.2	21.0	20.5	22.5
R05193	1/11 EDGAR STREET TEMPE	RES	1.F	38	38	33	29.8	30.8	32.5	26.3	27.3	20.6	27.3	26.3	32.6	32.6	28.5	16.2	21.5	20.8	28.2	20.2	16.4	23.2	26.9	18.2	19.5	18.1	22.6	21.5	20.9	23.0
R05194	2/13 EDGAR STREET TEMPE	RES	0.F	38	38	33	30.3	31.4	33.1	27.0	27.9	21.1	27.9	27.0	33.2	33.2	29.1	16.9	22.0	21.3	28.8	20.9	17.0	23.9	27.6	18.9	20.0	18.8	23.1	22.1	21.6	23.6
R05195	1/11 EDGAR STREET TEMPE	RES	0.F	38	38	33	25.7	29.1	30.2	25.4	26.3	18.3	26.3	25.4	31.5	31.5	27.1	15.4	20.5	16.7	26.9	19.4	15.4	21.7	26.2	17.4	18.4	17.4	20.9	20.7	20.2	22.2
R05196	1/135 UNWINS BRIDGE ROAD TEMPE	RES	0.F	38	38	33	30.1	31.4	33.0	27.0	28.0	20.8	28.0	27.0	33.2	33.2	29.1	17.1	22.1	21.1	28.9	21.1	17.1	23.9	27.9	19.1	19.9	19.1	23.1	22.4	21.9	24.0
R05204	6/8 EDGAR STREET TEMPE	RES	1.F	38	38	33	29.9	31.2	32.8	26.8	27.8	20.9	27.8	26.8	33.1	33.1	29.0	16.7	22.1	20.9	28.7	20.7	17.0	23.7	27.5	18.7	20.0	18.7	23.0	22.1	21.5	23.6
R05205	7/10 EDGAR STREET TEMPE	RES	0.F	38	38	33	25.8	29.2	30.3	25.4	26.4	18.3	26.4	25.4	31.5	31.5	27.2	15.5	20.5	16.8	26.9	19.5	15.4	21.8	26.2	17.5	18.4	17.4	20.9	20.8	20.2	22.3
R05205	7/10 EDGAR STREET TEMPE	RES	1.F	38	38	33	26.1	29.3	30.4	25.5	26.4	18.5	26.4	25.5	31.6	31.6	27.3	15.6	20.5	17.1	27.0	19.6	15.5	21.8	26.3	17.6	18.4	17.4	21.0	20.8	20.3	22.3
R05210	2/155 UNWINS BRIDGE ROAD TEMPE	RES	0.F	38	38	33	25.9	29.2	30.3	25.4	26.3	18.4	26.3	25.4	31.5	31.5	27.2	15.5	20.5	16.9	26.9	19.5	15.4	21.7	26.2	17.5	18.4	17.4	20.9	20.7	20.2	22.2
R05211	1/157 UNWINS BRIDGE ROAD TEMPE	RES	0.F	38	38	33	25.6	29.3	30.3	25.6	26.5	18.5	26.5	25.6	31.7	31.7	27.3	15.6	20.7	16.6	27.1	19.6	15.7	21.8	26.4	17.6	18.6	17.5	21.1	20.9	20.4	22.4
R05213	1/157 UNWINS BRIDGE

R05216	15-25 EDGAR STREET TEMPE	RES	1.F	38	38	33	27.4	29.8	31.1	25.8	26.8	19.2	26.8	25.8	31.9	31.9	27.7	15.8	21.0	18.4	27.5	19.8	15.9	22.3	26.6	17.8	18.9	17.8	21.6	21.2	20.6	22.6
R05217	15-25 EDGAR STREET TEMPE	RES	0.F	38	38	33	29.0	31.2	32.5	27.0	28.0	20.3	28.0	27.0	33.2	33.2	29.0	17.2	22.1	20	28.8	21.2	17.1	23.7	28.0	19.2	19.9	19.1	22.8	22.5	22.0	24.0
R05221	25/11 WELLS AVENUE TEMPE	RES	0.F	38	38	33	28.1	30.5	31.8	26.5	27.5	20.2	27.5	26.5	32.7	32.7	28.5	16.3	21.9	19.1	28.2	20.3	16.9	23.0	27.2	18.3	19.9	18.3	22.4	21.7	21.2	23.2
R05222	26/9 WELLS AVENUE TEMPE	RES	1.F	38	38	33	29.1	30.9	32.4	26.6	27.7	20.0	27.7	26.6	32.8	32.8	28.7	16.9	21.7	20.1	28.5	20.9	16.7	23.5	27.7	18.9	19.4	18.8	22.5	22.2	21.7	23.7
R05226	21/14 WELLS AVENUE TEMPE	RES	0.F	38	38	33	28.2	30.8	32.0	26.7	27.8	19.9	27.8	26.7	32.9	32.9	28.7	16.9	22.0	19.2	28.5	20.9	16.9	23.3	27.8	18.9	19.7	18.9	22.5	22.3	21.8	23.8
R05227	20/12 WELLS AVENUE TEMPE	RES	0.F	38	38	33	27.6	29.7	31.1	25.6	26.6	19.1	26.6	25.6	31.8	31.8	27.6	15.7	20.7	18.6	27.3	19.7	15.7	22.2	26.4	17.7	18.6	17.6	21.5	21.0	20.4	22.4
R05228	A/10 WELLS AVENUE TEMPE	RES	0.F	38	38	33	29.4	31.1	32.6	26.7	27.8	20.2	27.8	26.7	32.9	32.9	28.8	17.0	21.8	20.4	28.6	21.0	16.8	23.6	27.8	19.0	19.5	18.9	22.7	22.3	21.8	23.8
R05229	B/8 WELLS AVENUE TEMPE	RES	0.F	38	38	33	27.2	29.5	30.9	25.5	26.5	18.8	26.5	25.5	31.6	31.6	27.4	15.6	20.6	18.2	27.2	19.6	15.5	22.1	26.3	17.6	18.5	17.5	21.3	20.9	20.3	22.3
R05230	C/6 WELLS AVENUE TEMPE	RES	0.F	38	38	33	29.2	31.0	32.5	26.7	27.8	20.1	27.8	26.7	32.9	32.9	28.8	17.0	21.8	20.2	28.6	21.0	16.7	23.6	27.8	19.0	19.5	19.0	22.6	22.3	21.8	23.8
R05231	D/4 WELLS AVENUE TEMPE	RES	0.F	38	38	33	26.7	29.3	30.5	25.3	26.3	18.6	26.3	25.3	31.4	31.4	27.2	15.3	20.4	17.7	26.9	19.3	15.4	21.8	26.1	17.3	18.3	17.2	21.0	20.7	20.1	22.1
R05232	15/2 WELLS AVENUE TEMPE	RES	0.F	38	38	33	28.8	31.0	32.3	26.8	27.8	20.0	27.8	26.8	32.9	32.9	28.7	17.0	21.8	19.8	28.6	21.0	16.8	23.5	27.8	19.0	19.5	19.0	22.5	22.3	21.8	23.8
R05233	29/3 WELLS AVENUE TEMPE	RES	0.F	38	38	33	26.1	28.9	30.1	24.9	26.0	18.1	26.0	24.9	31.1	31.1	26.8	15.0	20.2	17.1	26.6	19.0	15.2	21.4	25.9	17.0	18.0	17.0	20.7	20.5	19.9	21.9
R05235	31/16 COLLINS STREET TEMPE	RES	0.F	38	38	33	28.0	30.7	31.9	26.7	27.7	19.6	27.7	26.7	32.8	32.8	28.6	16.9	21.8	19	28.4	20.9	16.7	23.3	27.7	18.9	19.5	18.9	22.3	22.2	21.7	23.8
R05237	33/20 COLLINS STREET TEMPE	RES	0.F	38	38	33	28.6	30.0	31.6	25.5	26.8	19.4	26.8	25.5	31.7	31.7	27.7	15.5	21.5	19.6	27.8	19.5	16.5	22.6	27.1	17.5	19.0	18.0	21.8	21.9	21.0	23.1
R05238	34/22 COLLINS STREET TEMPE	RES	0.F	38	38	33	29.8	31.5	33.0	27.2	28.2	20.7	28.2	27.2	33.4	33.4	29.3	17.4	22.3	20.8	29.1	21.4	17.3	24.0	28.2	19.4	20.1	19.3	23.1	22.7	22.2	24.2
R05240	13/12 COLLINS STREET TEMPE	RES	0.F	38	38	33	31.0	31.9	33.6	27.4	28.3	21.8	28.3	27.4	33.7	33.7	29.6	17.2	22.4	22	29.2	21.2	17.4	24.3	27.8	19.2	20.6	19.0	23.7	22.4	21.8	23.8
R05240	13/12 COLLINS STREET TEMPE	RES	1.F	38	38	33	28.5	30.7	32.1	26.6	27.6	20.1	27.6	26.6	32.8	32.8	28.6	16.7	21.9	19.5	28.4	20.7	16.9	23.2	27.6	18.7	19.7	18.7	22.5	22.2	21.5	23.6
R05241	12/10 COLLINS STREET TEMPE	RES	0.F	38	38	33	30.8	31.5	33.3	26.8	27.9	21.2	27.9	26.8	33.1	33.1	29.1	16.8	22.1	21.8	28.9	20.8	17.0	24.0	27.6	18.8	19.9	18.8	23.2	22.2	21.6	23.7
R05242	35/24 COLLINS STREET TEMPE	RES	0.F	38	38	33	30.9	31.7	33.5	27.1	28.1	21.4	28.1	27.1	33.3	33.3	29.3	17.0	22.2	21.9	29.0	21.0	17.2	24.1	27.8	19.0	20.2	18.9	23.4	22.4	21.8	23.8
R05243	1/19 COLLINS STREET TEMPE	RES	0.F	38	38	33	30.9	31.7	33.5	27.2	28.2	21.7	28.2	27.2	33.4	33.4	29.4	16.9	22.4	21.9	29.1	20.9	17.4	24.1	27.7	18.9	20.5	18.8	23.5	22.3	21.7	23.7
R05244	14/17 COLLINS STREET TEMPE	RES	0.F	38	38	33	30.3	31.4	33.1	26.9	27.9	21.0	27.9	26.9	33.1	33.1	29.1	16.9	22.1	21.3	28.8	20.9	17.0	23.8	27.7	18.9	20.0	18.8	23.1	22.3	21.6	23.7
R05245	13/15 COLLINS STREET TEMPE	RES	0.F	38	38	33	30.2	31.6	33.2	27.4	28.3	21.5	28.3	27.4	33.6	33.6	29.4	17.1	22.5	21.2	29.1	21.1	17.5	24.0	27.8	19.1	20.7	19.0	23.5	22.4	21.8	23.8
R05246	10/13 COLLINS STREET TEMPE	RES	0.F	38	38	33	30.8	31.7	33.4	27.2	28.2	21.6	28.2	27.2	33.4	33.4	29.4	16.9	22.4	21.8	29.1	20.9	17.4	24.1	27.7	18.9	20.5	18.8	23.5	22.3	21.7	23.7
R05246	10/13 COLLINS STREET TEMPE	RES	1.F	38	38	33	31.5	32.6	34.2	28.1	29.0	22.3	29.0	28.1	34.3	34.3	30.2	18.0	23.1	22.5	29.9	22.0	18.1	25.0	28.7	20.0	21.2	19.8	24.3	23.2	22.6	24.7
R05247	9/11 COLLINS STREET TEMPE	RES	0.F	38	38	33	26.2	29.6	30.6	25.8	26.7	18.7	26.7	25.8	31.9	31.9	27.6	15.8	20.9	17.2	27.3	19.8	15.8	22.1	26.6	17.8	18.8	17.8	21.3	21.1	20.6	22.6
R05257	4/1 COLLINS STREET TEMPE	OED	0.F	38	38	33	27.9	31.1	32.2	27.2	28.2	20.1	28.2	27.2	33.3	33.3	29.0	17.3	22.3	18.9	28.8	21.3	17.3	23.6	28.1	19.3	20.1	19.3	22.7	22.6	22.1	24.2
R05258	4/1 COLLINS STREET TEMPE	OED	0.F	38	38	33	25.6	29.2	30.2	25.4	26.4	18.3	26.4	25.4	31.5	31.5	27.2	15.5	20.5	16.6	26.9	19.5	15.5	21.7	26.2	17.5	18.4	17.4	20.9	20.8	20.2	22.2
R05266	5/20 TOYER STREET TEMPE	RES	1.F	38	38	33	30.2	31.5	33.1	27.0	28.1	20.8	28.1	27.0	33.2	33.2	29.2	17.2	22.1	21.2	29.0	21.2	17.1	24.0	28.0	19.2	19.9	19.2	23.1	22.5	22.0	24.0
R05269	13/12 TOYER STREET TEMPE	RES	0.F	38	38	33	29.5	31.0	32.6	26.7	27.7	20.7	27.7	26.7	32.9	33.0	28.8	16.6	22.0	20.5	28.5	20.6	16.9	23.5	27.4	18.6	19.9	18.6	22.8	21.9	21.4	23.5
R05271	11/8 TOYER STREET TEMPE	RES	0.F	38	38	33	27.7	30.0	31.3	25.9	26.9	19.1	26.9	25.9	32.0	32.0	27.8	16.0	21.0	18.7	27.6	20.0	16.0	22.5	26.8	18.0	18.8	18.0	21.7	21.3	20.8	22.9
R05272	10/6 TOYER STREET TEMPE	RES	0.F	38	38	33	28.0	30.3	31.6	26.2	27.1	19.6	27.1	26.2	32.3	32.3	28.1	16.3	21.3	19	27.9	20.3	16.2	22.8	27.0	18.3	19.1	18.1	22.0	21.5	21.0	23.0
R05272	10/6 TOYER STREET TEMPE	RES	1.F	38	38	33	26.4	30.0	31.0	26.3	27.2	19.1	27.2	26.3	32.4	32.4	28.1	16.4	21.3	17.4	27.8	20.4	16.3	22.6	27.1	18.4	19.2	18.2	21.8	21.6	21.1	23.1
R05273	7/14 GRIFFITHS STREET TEMPE	IND	1.F	38	38	33	27.4	31.0	32.0	27.2	28.2	20.1	28.2	27.2	33.3	33.3	29.0	17.3	22.4	18.4	28.7	21.3	17.3	23.5	28.1	19.3	20.2	19.2	22.7	22.6	22.1	24.1
R05274	1 RICHARDSONS CRESCENT MARRICKVILLI	OOA	0.F	38	38	33	31.8	33.0	34.6	28.6	29.6	22.7	29.6	28.6	34.9	34.9	30.7	18.5	23.7	22.8	30.4	22.5	18.7	25.4	29.2	20.5	21.8	20.4	24.8	23.7	23.2	25.2
R05276	154 RENWICK STREET MARRICKVILLE	IND	1.F	38	38	33	25.2	29.6	30.5	26.0	27.0	18.5	27.0	26.0	32.1	32.1	27.7	16.2	21.1	16.2	27.5	20.2	16.0	22.2	26.9	18.2	18.9	18.1	21.4	21.4	20.9	22.9
R05280	3/152 RENWICK STREET MARRICKVILLE	IND	1.F	38	38	33	27.2	31.1	32.0	27.2	28.3	19.7	28.3	27.2	33.3	33.4	29.0	17.6	22.4	18.2	28.9	21.6	17.4	23.7	28.5	19.6	20.0	19.6	22.7	22.9	22.5	24.5
R05283	1/144 RENWICK STREET MARRICKVILLE	IND	0.F	38	38	33	25.4	29.7	30.6	26.0	27.0	18.4	27.0	26.0	32.1	32.1	27.8	16.3	21.2	16.4	27.6	20.3	16.1	22.4	27.1	18.3	18.9	18.3	21.4	21.6	21.1	23.2
R05284	19/142 RENWICK STREET MARRICKVILLE	IND	1.F	38	38	33	26.4	30.1	31.1	26.4	27.4	19.2	27.4	26.4	32.5	32.5	28.2	16.5	21.5	17.4	27.9	20.5	16.4	22.7	27.2	18.5	19.4	18.4	21.9	21.8	21.2	23.3
R05285	3/30 CARRINGTON ROAD MARRICKVILLE	IND	0.F	38	38	33	28.4	31.6	32.7	27.7	28.7	20.5	28.7	27.7	33.8	33.8	29.5	17.9	22.8	19.4	29.3	21.9	17.8	24.1	28.7	19.9	20.5	19.9	23.2	23.2	22.7	24.7
R05289	Y/36 CARRINGTON ROAD MARRICKVILLE	RES	0.F	38	38	33	26.1	29.5	30.5	25.6	26.6	18.3	26.6	25.6	31.7	31.7	27.4	15.9	20.7	17.1	27.2	19.9	15.7	22.1	26.7	17.9	18.4	17.8	21.2	21.1	20.6	22.7
R05291	57 CARRINGTON ROAD MARRICKVILLE	OCC	0.F	38	38	33	26.2	29.5	30.5	25.6	26.6	18.4	26.6	25.6	31.7	31.7	27.4	15.8	20.8	17.2	27.2	19.8	15.7	22.0	26.6	17.8	18.5	17.7	21.2	21.1	20.6	22.6
R05292	1/51-55 CARRINGTON ROAD MARRICKVIL	IND	0.F	38	38	33	25.9	29.5	30.5	25.6	26.7	18.3	26.7	25.6	31.7	31.7	27.4	15.9	20.8	16.9	27.3	19.9	15.7	22.1	26.7	17.9	18.5	17.9	21.1	21.2	20.7	22.8
R05294	10B CARRINGTON ROAD MARRICKVILLE	IND	1.F	38	38	33	25.2	29.5	30.4	25.9	26.8	18.6	26.8	25.9	32.0	32.0	27.6	15.9	21.0	16.2	27.3	19.9	15.9	22.0	26.6	17.9	18.9	17.8	21.3	21.2	20.6	22.7
R05295	49 CARRINGTON ROAD MARRICKVILLE	IND	0.F	38	38	33	30.6	31.9	33.5	27.5	28.5	21.5	28.5	27.5	33.7	33.7	29.6	17.4	22.6	21.6	29.3	21.4	17.6	24.3	28.2	19.4	20.6	19.4	23.6	22.7	22.2	24.2
R05298	C/16 RUBY STREET MARRICKVILLE	RES	0.F	38	38	33	25.1	29.2	30.2	25.5	26.5	18.0	26.5	25.5	31.6	31.6	27.3	15.8	20.8	16.1	27.1	19.8	15.7	21.9	26.7	17.8	18.4	17.8	21.0	21.1	20.6	22.7
R05300	A/22 RUBY STREET MARRICKVILLE	RES	0.F	38	38	33	26.5	30.1	31.1	26.3	27.3	19.2	27.3	26.3	32.4	32.4	28.1	16.4	21.4	17.5	27.8	20.4	16.4	22.6	27.1	18.4	19.3	18.3	21.8	21.6	21.1	23.1
R05305	5/17 RUBY STREET MARRICKVILLE	RES	0.F	38	38	33	25.9	29.9	30.8	26.1	27.1	18.9	27.1	26.1	32.2	32.2	27.9	16.3	21.3	16.9	27.7	20.3	16.3	22.4	27.1	18.3	19.1	18.3	21.6	21.5	21.1	23.1
R05307	J/13 JUNCTION STREET MARRICKVILLE	RES	0.F	38	38	33	28.5	30.2	31.7	25.9	27.0	19.6	27.0	25.9	32.1	32.1	28.0	16.0	21.1	19.5	27.8	20.0	16.1	22.7	26.8	18.0	18.9	18.0	21.9	21.3	20.8	22.9
R05308	J/13 JUNCTION STREET MARRICKVILLE	RES	0.F	38	38	33	30.0	31.1	32.8	26.7	27.6	20.8	27.6	26.7	32.9	32.9	28.8	16.6	21.7	21	28.5	20.6	16.7	23.5	27.2	18.6	19.8	18.4	22.8	21.8	21.2	23.2
R05309	1/11 JUNCTION STREET MARRICKVILLE	RES	0.F	38	38	33	25.9	29.7	30.7	26.0	26.9	18.6	26.9	26.0	32.1	32.1	27.7	16.2	21.1	16.9	27.5	20.2	16.0	22.3	26.9	18.2	18.8	18.1	21.4	21.3	20.9	22.9
R05311	A/7 RUBY STREET MARRICKVILLE	RES	0.F	38	38	33	26.3	30.4	31.3	26.7	27.7	19.4	27.7	26.7	32.8	32.8	28.4	16.8	21.9	17.3	28.2	20.8	16.9	23.0	27.6	18.8	19.7	18.8	22.2	22.1	21.6	23.6
R05314	1/43-45 CARRINGTON ROAD MARRICKVIL	COM	1.F	38	38	33	27.0	30.6	31.6	26.8	27.8	19.7	27.8	26.8	32.9	32.9	28.6	16.8	22.0	18	28.3	20.8	16.9	23.1	27.7	18.8	19.9	18.8	22.4	22.1	21.6	23.7
R05316	D/18 JUNCTION STREET MARRICKVILLE	RES	0.F	38	38	33	24.9	29.2	30.0	25.6	26.5	18.3	26.5	25.6	31.7	31.7	27.3	15.6	20.7	15.9	27.0	19.6	15.6	21.7	26.3	17.6	18.6	17.5	21.0	20.8	20.3	22.3
R05317	17/16 JUNCTION STREET MARRICKVILLE	IND	0.F	38	38	33	27.5	30.8	31.9	27.0	28.0	20.0	28.0	27.0	33.1	33.1	28.8	17.1	22.1	18.5	28.6	21.1	17.1	23.4	27.9	19.1	20.0	19.0	22.6	22.4	21.9	23.9
R05318	16/14 JUNCTION STREET MARRICKVILLE	IND	1.F	38	38	33	25.9	30.6	31.4	27.0	28.0	19.4	28.0	27.0	33.1	33.1	28.7	17.2	22.2	16.9	28.5	21.2	17.2	23.2	28.0	19.2	19.9	19.2	22.3	22.5	22.0	24.1
R05321	6/35 CARRINGTON ROAD MARRICKVILLE	IND	0.F	38	38	33	25.5	30.2	31.0	26.5	27.6	18.7	27.6	26.5	32.6	32.6	28.3	16.9	21.8	16.5	28.2	20.9	16.8	22.9	27.8	18.9	19.4	19.0	21.9	22.3	21.8	23.9
R05323	8/31 CARRINGTON ROAD MARRICKVILLE	IND	0.F	38	38	33	27.4	30.8	31.8	27.1	27.9	20.1	27.9	27.1	33.2	33.2	28.8	17.0	22.1	18.4	28.5	21.0	17.0	23.3	27.6	19.0	20.1	18.8	22.6	22.2	21.6	23.7
R05323	8/31 CARRINGTON ROAD MARRICKVILLE	IND	1.F	38	38	33	29.1	32.0	33.2	28.2	29.1	21.3	29.1	28.2	34.3	34.3	30.0	18.2	23.2	20.1	29.7	22.2	18.2	24.6	28.9	20.2	21.2	20.1	23.8	23.4	22.9	24.9
R05325	10/27 CARRINGTON ROAD MARRICKVILLE	IND	0.F	38	38	33	28.3	30.3	31.7	26.1	27.1	19.5	27.1	26.1	32.2	32.2	28.1	16.3	21.2	19.3	27.9	20.3	16.2	22.8	27.1	18.3	19.0	18.2	21.9	21.5	21.0	23.1
R05327	12/6 JUNCTION STREET MARRICKVILLE	IND	0.F	38	38	33	25.3	29.4	30.3	25.8	26.7	18.3	26.7	25.8	31.8	31.9	27.5	15.9	20.8	16.3	27.3	19.9	15.8	22.0	26.7	17.9	18.6	17.9	21.1	21.2	20.7	22.7
R05327	12/6 JUNCTION STREET MARRICKVILLE	IND	1.F	38	38	33	26.5	29.2	30.4	25.3	26.2	18.7	26.2	25.3	31.4	31.4	27.1	15.2	20.5	17.5	26.9	19.2	15.4	21.7	26.0	17.2	18.4	17.1	21.0	20.6	19.9	22.0
R05333	9/23 CARRINGTON ROAD MARRICKVILLE	IND	0.F	38	38	33	25.4	29.6	30.5	26.0	27.0	18.7	27.0	26.0	32.1	32.1	27.7	16.1	21.2	16.4	27.5	20.1	16.1	22.2	26.9	18.1	19.1	18.0	21.4	21.4	20.9	22.9
R05352	26/8 HARRIETT STREET MARRICKVILLE	RES	0.F	38	38	33	25.8	29.4	30.4	25.6	26.6	18.5	26.6	25.6	31.7	31.7	27.4	15.7	20.7	16.8	27.1	19.7	15.7	21.9	26.5	17.7	18.6	17.7	21.1	21.0	20.5	22.5
R05356	CP/17A SCHWEBEL STREET MARRICKVILLI	RES	0.F	38	38	33	25.8	29.7	30.7	26.1	27.0	19.0	27.0	26.1	32.2	32.2	27.8	16.1	21.1	16.8	27.5	20.1	16.1	22.3	26.8	18.1	19.1	17.9	21.6	21.3	20.7	22.8
R05356	CP/17A SCHWEBEL STREET MARRICKVILLI	RES	1.F	38	38	33	28.7	31.3	32.6	27.4	28.3	20.7	28.3	27.4	33.5	33.5	29.3	17.4	22.5	19.7	29.0	21.4	17.4	23.9	28.2	19.4	20.4	19.3	23.1	22.6	22.1	24.2
R05367	70/21 CHARLOTTE AVENUE MARRICKVILLI	RES	0.F	38	38	33	29.9	32.0	33.4	27.9	28.9	21.4	28.9	27.9	34.1	34.1	29.9	17.9	23.0	20.9	29.6	21.9	18.0	24.5	28.7	19.9	20.9	19.9	23.7	23.2	22.7	24.7
R05370	1/2B RIVERDALE AVENUE MARRICKVILLE	RES	0.F	38	38	33	25.1	29.4	30.3	25.7	26.7	18.4	26.7	25.7	31.8	31.8	27.5	15.8	20.9	16.1	27.2	19.8	15.9	21.9	26.6	17.8	18.7	17.8	21.1	21.1	20.6	22.7
R05371	1/29 HIGH STREET MARRICKVILLE	RES	0.F	38	38	33	29.5	31.4	32.8	27.3	28.2	21.2	28.2	27.3	33.5	33.5	29.3	17.1	22.3	20.5	28.9	21.1	17.3	23.8	27.7	19.1	20.5	18.9	23.2	22.3	21.6	23.7
R05373	33 HIGH STREET MARRICKVILLE	RES	2.F	38	38	33	26.4	30.2	31.2	26.5	27.4	19.3	27.4	26.5	32.6	32.6	28.2	16.5	21.6	17.4	28.0	20.5	16.6	22.7	27.3	18.5	19.5	18.5	22.0	21.9	21.3	23.4
R05374	15/44 SCHWEBEL STREET MARRICKVILLE	RES	0.F	38	38	33	30.4	32.3	33.8	28.2	29.2	22.0	29.2	28.2	34.4	34.4	30.2	18.1	23.3	21.4	29.9	22.1	18.3	24.8	28.8	20.1	21.4	20.0	24.1	23.3	22.8	24.8
R05374	15/44 SCHWEBEL STREET MARRICKVILLE	RES	1.F	38	38	33	24.8	29.3	30.1	25.7	26.6	18.3	26.6	25.7	31.8	31.8	27.4	15.8	20.9	15.8	27.1	19.8	15.8	21.9	26.6	17.8	18.7	17.7	21.1	21.1	20.6	22.6
R05375	14/42 SCHWEBEL STREET MARRICKVILLE	RES	1.F	38	38	33	25.2	29.5	30.3	25.8	26.8	18.6	26.8	25.8	31.9	31.9	27.6	15.8	21.2	16.2	27.3	19.8	16.1	22.0	26.7	17.8	19.0	17.9	21.3	21.3	20.7	22.8
R05376	13/40 SCHWEBEL STREET MARRICKVILLE	RES	0.F	38	38	33	25.1	29.4	30.3	25.8	26.8	18.5	26.8	25.8	31.9	31.9	27.5	15.8	21.0	16.1	27.3	19.8	16.0	22.0	26.7	17.8	18.9	17.8	21.2	21.3	20.7	22.7
R05376	13/40 SCHWEBEL STREET MARRICKVILLE	RES	1.F	38	38	33	25.3	29.2	30.1	25.4	26.4	18.1	26.4	25.4	31.5	31.5	27.2	15.5	20.8	16.3	27.0	19.5	15.7	21.8	26.5	17.5	18.4	17.6	20.9	21.1	20.5	22.5
R05379	5A IVANHOE STREET MARRICKVILLE	RES	0.F	38	38	33	28.5	31.1	32.3	27.1	28.0	20.2	28.0	27.1	33.2	33.2	29.0	17.2	22.1	19.5	28.7	21.2	17.1	23.6	28.0	19.2	19.9	19.2	22.7	22.5	22.0	24.0
R05381	A/9 IVANHOE STREET MARRICKVILLE	RES	0.F	38	38	33	27.1	30.9	31.8	27.1	28.1	20.1	28.1	27.1	33.3	33.3	28.9	17.1	22.5	18.1	28.7	21.1	17.4	23.4	28.0	19.1	20.4	19.1	22.7	22.5	22.0	24.0
R05385	21/15 IVANHOE STREET MARRICKVILLE	RES	0.F	38	38	33	26.8	30.3	31.3	26.4	27.4	19.1	27.4	26.4	32.5	32.5	28.2	16.7	21.5	17.8	28.0	20.7	16.5	22.8	27.5	18.7	19.2	18.6	21.9	21.9	21.4	23.5
R05387	7/37 HIGH STREET MARRICKVILLE	RES	0.F	38	38	33	30.8	31.6	33.4	27.1	28.0	21.4	28.0	27.1	33.3

R05393	23/19A IVANHOE STREET MARRICKVILLE	RES	0.F	38	38	33	31.5	32.6	34.3	28.2	29.2	22.4	29.2	28.2	34.4	34.4	30.3	18.1	23.4	22.5	30.1	22.1	18.3	25.1	28.8	20.1	21.4	20.0	24.4	23.4	22.8	24.8
R05394	1/19 IVANHOE STREET MARRICKVILLE	RES	0.F	38	38	33	28.6	30.9	32.2	26.8	27.8	20.3	27.8	26.8	33.0	33.0	28.7	16.8	22.0	19.6	28.5	20.8	16.9	23.3	27.6	18.8	19.9	18.7	22.6	22.1	21.6	23.6
R05395	22/17 IVANHOE STREET MARRICKVILLE	RES	0.F	38	38	33	32.0	33.2	34.8	28.7	29.7	22.8	29.7	28.7	34.9	35.0	30.9	18.7	23.8	23	30.6	22.7	18.7	25.6	29.3	20.7	21.8	20.5	24.9	23.9	23.3	25.3
R05401	2/10 HIGH STREET MARRICKVILLE	RES	0.F	38	38	33	30.6	31.7	33.4	27.3	28.2	21.6	28.2	27.3	33.5	33.5	29.4	17.0	22.5	21.6	29.1	21.0	17.4	24.1	27.7	19.0	20.6	18.9	23.5	22.4	21.7	23.8
R05402	2/6 HIGH STREET MARRICKVILLE	RES	0.F	38	38	33	30.6	31.4	33.2	26.9	27.8	21.3	27.8	26.9	33.1	33.2	29.1	16.8	21.9	21.6	28.7	20.8	16.8	23.8	27.3	18.8	20.0	18.5	23.2	21.9	21.3	23.4
R05402	2/6 HIGH STREET MARRICKVILLE	RES	1.F	55	55	55	31.5	32.4	34.1	27.9	28.8	22.2	28.8	27.9	34.1	34.1	30.1	17.7	23.0	22.5	29.8	21.7	18.0	24.8	28.4	19.7	21.1	19.6	24.2	23.1	22.4	24.5
R05403	1/4 HIGH STREET MARRICKVILLE	RES	0.F	55	55	55	32.1	33.2	34.9	28.8	29.7	22.9	29.7	28.8	35.0	35.0	30.9	18.8	23.7	23.1	30.6	22.8	18.7	25.7	29.3	20.8	21.8	20.5	24.9	23.9	23.3	25.4
R05404	1/4 HIGH STREET MARRICKVILLE	RES	0.F	55	55	55	32.1	33.3	34.9	28.9	29.8	22.9	29.8	28.9	35.1	35.1	31.0	18.9	23.8	23.1	30.7	22.9	18.8	25.8	29.5	20.9	21.8	20.7	25.0	24.0	23.5	25.5
R05405	3/46-48 SCHWEBEL STREET MARRICKVILLI	RES	0.F	55	55	55	31.4	32.4	34.1	27.9	28.9	22.3	28.9	27.9	34.2	34.2	30.1	17.7	23.1	22.4	29.7	21.7	18.0	24.8	28.4	19.7	21.2	19.5	24.2	23.0	22.4	24.4
R05405	3/46-48 SCHWEBEL STREET MARRICKVILLI	RES	1.F	55	55	55	32.0	33.1	34.8	28.7	29.6	22.9	29.6	28.7	35.0	35.0	30.9	18.6	23.7	23	30.5	22.6	18.7	25.5	29.2	20.6	21.8	20.4	24.9	23.8	23.2	25.2
R05406	5/50 SCHWEBEL STREET MARRICKVILLE	RES	0.F	55	55	55	32.1	33.3	34.9	28.9	29.8	23.0	29.8	28.9	35.1	35.1	31.0	18.8	23.9	23.1	30.7	22.8	18.9	25.7	29.4	20.8	22.0	20.6	25.0	24.0	23.4	25.5
R05408	1/1 JUNCTION STREET MARRICKVILLE	RES	0.F	55	55	55	28.2	31.6	32.7	27.7	28.7	20.4	28.7	27.7	33.8	33.9	29.6	18.0	22.9	19.2	29.4	22.0	17.8	24.2	28.8	20.0	20.6	20.0	23.2	23.3	22.8	24.8
R05409	2/3 JUNCTION STREET MARRICKVILLE	RES	0.F	55	55	55	31.6	32.6	34.3	28.2	29.1	22.5	29.1	28.2	34.4	34.4	30.3	17.9	23.3	22.6	30.0	21.9	18.3	25.0	28.6	19.9	21.5	19.7	24.4	23.2	22.6	24.6
R05410	1/5 JUNCTION STREET MARRICKVILLE	RES	0.F	55	55	55	32.3	33.4	35.1	29.0	29.9	23.2	29.9	29.0	35.2	35.2	31.1	18.8	24.0	23.3	30.7	22.8	18.9	25.8	29.4	20.8	22.1	20.6	25.1	23.9	23.4	25.4
R05411	1/7 JUNCTION STREET MARRICKVILLE	RES	0.F	55	55	55	32.6	33.6	35.3	29.2	30.1	23.4	30.1	29.2	35.4	35.4	31.3	19.1	24.2	23.6	31.0	23.1	19.1	26.0	29.6	21.1	22.3	20.8	25.4	24.2	23.6	25.7
R05412	4/12 HIGH STREET MARRICKVILLE	RES	0.F	55	55	55	33.7	34.8	36.5	30.3	31.3	24.5	31.3	30.3	36.6	36.6	32.5	20.3	25.3	24.7	32.1	24.3	20.3	27.2	30.9	22.3	23.4	22.1	26.5	25.4	24.9	26.9
R05412	4/12 HIGH STREET MARRICKVILLE	RES	1.F	55	55	55	33.7	34.9	36.5	30.4	31.4	24.5	31.4	30.4	36.6	36.6	32.6	20.4	25.4	24.7	32.3	24.4	20.4	27.3	31.0	22.4	23.4	22.2	26.5	25.6	25.0	27.1
R05412	4/12 HIGH STREET MARRICKVILLE	RES	2.F	55	55	55	33.7	34.9	36.5	30.4	31.4	24.5	31.4	30.4	36.7	36.7	32.6	20.4	25.5	24.7	32.3	24.4	20.5	27.3	31.1	22.4	23.5	22.2	26.6	25.6	25.1	27.1
R05413	B/20 IVANHOE STREET MARRICKVILLE	RES	0.F	55	55	55	30.0	32.2	33.6	28.2	29.1	21.8	29.1	28.2	34.4	34.4	30.1	18.1	23.3	21	29.8	22.1	18.3	24.7	28.8	20.1	21.4	19.9	24.0	23.3	22.8	24.8
R05414	B/14 IVANHOE STREET MARRICKVILLE	RES	0.F	55	55	55	33.1	34.2	35.9	29.7	30.7	23.9	30.7	29.7	36.0	36.0	31.9	19.7	24.7	24.1	31.5	23.7	19.7	26.6	30.3	21.7	22.8	21.5	25.9	24.8	24.3	26.3
R05415	32/12 IVANHOE STREET MARRICKVILLE	RES	0.F	55	55	55	33.1	34.2	35.9	29.8	30.7	23.9	30.7	29.8	36.0	36.0	31.9	19.7	24.8	24.1	31.6	23.7	19.7	26.6	30.3	21.7	22.8	21.5	25.9	24.9	24.3	26.4
R05416	22/41 GROVE STREET MARRICKVILLE	RES	0.F	55	55	55	31.3	32.3	34.0	27.8	28.7	22.1	28.7	27.8	34.0	34.0	30.0	17.6	23.0	22.3	29.7	21.6	17.9	24.7	28.3	19.6	21.0	19.5	24.1	23.0	22.3	24.3
R05417	1/37 GROVE STREET MARRICKVILLE	RES	0.F	55	55	55	32.0	33.1	34.8	28.6	29.6	22.8	29.6	28.6	34.9	34.9	30.8	18.6	23.8	23	30.5	22.6	18.8	25.5	29.4	20.6	21.8	20.5	24.8	24.0	23.3	25.4
R05418	B/35 GROVE STREET MARRICKVILLE	RES	1.F	55	55	55	27.6	30.8	31.9	26.8	27.9	19.3	27.9	26.8	32.9	32.9	28.7	17.2	22.2	18.6	28.7	21.2	17.2	23.5	28.3	19.2	19.6	19.4	22.4	22.7	22.3	24.3
R05419	1/7 ESK STREET MARRICKVILLE	RES	0.F	55	55	55	30.6	32.3	33.8	27.8	28.9	21.3	28.9	27.8	34.0	34.0	29.9	18.2	23.0	21.6	29.8	22.2	17.9	24.8	29.0	20.2	20.6	20.2	23.8	23.5	23.0	25.0
R05420	13/5 ESK STREET MARRICKVILLE	RES	1.F	55	55	55	28.6	31.9	33.0	28.0	29.0	20.8	29.0	28.0	34.1	34.1	29.9	18.3	23.1	19.6	29.7	22.3	18.1	24.5	29.1	20.3	20.8	20.2	23.5	23.6	23.1	25.1
R05421	8 IVANHOE STREET MARRICKVILLE	RES	0.F	55	55	55	31.3	33.1	34.6	28.8	29.8	22.1	29.8	28.8	34.9	35.0	30.8	19.1	23.8	22.3	30.7	23.1	18.8	25.6	29.9	21.1	21.5	21.0	24.7	24.4	23.9	25.9
R05421	8 IVANHOE STREET MARRICKVILLE	RES	1.F	55	55	55	30.6	32.3	33.8	27.8	28.9	21.3	28.9	27.8	34.0	34.0	29.9	18.2	23.0	21.6	29.8	22.2	18.0	24.8	29.1	20.2	20.6	20.2	23.8	23.6	23.1	25.1
R05423	A/4 IVANHOE STREET MARRICKVILLE	RES	0.F	55	55	55	28.1	30.9	32.1	26.7	27.8	19.3	27.8	26.7	32.9	32.9	28.7	17.3	21.8	19.1	28.6	21.3	16.8	23.5	28.1	19.3	19.2	19.3	22.3	22.7	22.1	24.2
R05424	9/2 IVANHOE STREET MARRICKVILLE	RES	0.F	55	55	55	29.8	32.0	33.3	27.7	28.7	20.7	28.7	27.7	33.8	33.8	29.7	18.1	22.8	20.8	29.6	22.1	17.7	24.5	28.9	20.1	20.3	20.1	23.4	23.4	22.9	25.0
R05425	26/36 GROVE STREET MARRICKVILLE	RES	0.F	55	55	55	30.7	32.3	33.8	27.9	29.0	21.3	29.0	27.9	34.1	34.1	30.0	18.2	23.0	21.7	29.9	22.2	18.0	24.9	29.1	20.2	20.6	20.2	23.8	23.6	23.1	25.1
R05427	23/32 GROVE STREET MARRICKVILLE	RES	0.F	55	55	55	27.7	30.6	31.7	26.4	27.6	19.1	27.6	26.4	32.6	32.6	28.4	16.9	21.9	18.7	28.4	20.9	16.8	23.2	28.0	18.9	19.2	19.0	22.1	22.5	21.9	24.0
R05428	12/38 SCHWEBEL STREET MARRICKVILLE	RES	0.F	55	55	55	30.4	32.6	34.0	28.6	29.5	22.2	29.5	28.6	34.8	34.8	30.5	18.5	23.7	21.4	30.2	22.5	18.6	25.1	29.1	20.5	21.7	20.3	24.4	23.7	23.1	25.1
R05428	12/38 SCHWEBEL STREET MARRICKVILLE	RES	1.F	55	55	55	31.0	32.8	34.3	28.6	29.6	22.4	29.6	28.6	34.8	34.8	30.6	18.5	23.8	22	30.4	22.5	18.8	25.3	29.3	20.5	21.8	20.4	24.6	23.9	23.3	25.3
R05432	26 SCHWEBEL STREET MARRICKVILLE	RES	2.F	38	38	33	29.8	31.6	33.1	27.6	28.5	21.6	28.5	27.6	33.8	33.8	29.6	17.2	22.9	20.8	29.2	21.2	17.8	24.0	28.0	19.2	21.0	19.1	23.6	22.7	21.9	24.0
R05432	26 SCHWEBEL STREET MARRICKVILLE	RES	3.F	38	38	33	31.8	32.9	34.6	28.4	29.4	22.7	29.4	28.4	34.7	34.7	30.6	18.3	23.7	22.8	30.3	22.3	18.7	25.3	29.1	20.3	21.7	20.2	24.7	23.8	23.1	25.1
R05433	46/4 RIVERDALE AVENUE MARRICKVILLE	RES	0.F	38	38	33	31.9	33.0	34.7	28.5	29.5	22.7	29.5	28.5	34.8	34.8	30.7	18.4	23.8	22.9	30.4	22.4	18.7	25.4	29.2	20.4	21.7	20.4	24.8	23.9	23.2	25.3
R05434	44/6 RIVERDALE AVENUE MARRICKVILLE	RES	0.F	38	38	33	32.7	33.7	35.4	29.3	30.2	23.7	30.2	29.3	35.5	35.5	31.4	19.0	24.5	23.7	31.1	23.0	19.4	26.1	29.7	21.0	22.6	20.8	25.6	24.3	23.7	25.7
R05435	43/8 RIVERDALE AVENUE MARRICKVILLE	RES	0.F	38	38	33	33.4	34.6	36.2	30.2	31.1	24.3	31.1	30.2	36.4	36.4	32.3	20.0	25.4	24.4	32.0	24.0	20.3	27.0	30.8	22.0	23.4	21.9	26.4	25.4	24.8	26.8
R05436	42/10 RIVERDALE AVENUE MARRICKVILLE	RES	0.F	38	38	33	29.8	31.4	32.9	26.9	28.1	20.6	28.1	26.9	33.1	33.1	29.1	17.1	22.4	20.8	29.0	21.1	17.3	23.9	28.2	19.1	20.0	19.3	23.0	22.8	22.2	24.2
R05437	1/24 SCHWEBEL STREET MARRICKVILLE	RES	0.F	38	38	33	29.9	31.4	32.9	26.9	28.1	20.7	28.1	26.9	33.1	33.1	29.1	17.1	22.4	20.9	29.0	21.1	17.4	23.9	28.2	19.1	20.0	19.2	23.1	22.7	22.1	24.2
R05437	1/24 SCHWEBEL STREET MARRICKVILLE	RES	1.F	38	38	33	26.4	29.3	30.4	24.9	26.4	17.3	26.4	24.9	31.0	31.0	27.0	15.5	21.0	17.4	27.3	19.5	16.0	22.0	27.2	17.5	17.9	18.2	20.8	21.6	21.2	23.2
R05439	4/18-20 SCHWEBEL STREET MARRICKVILLI	RES	2.F	38	38	33	26.3	29.1	30.3	24.7	26.2	17.2	26.2	24.7	30.9	30.9	26.9	15.4	20.8	17.3	27.1	19.4	15.7	21.8	26.9	17.4	17.7	17.9	20.7	21.4	20.9	23.0
R05440	12 SCHWEBEL STREET MARRICKVILLE	RES	0.F	38	38	33	30.1	30.0	32.1	24.4	25.9	19.3	25.9	24.4	30.8	30.8	27.2	14.9	20.4	21.1	27.3	18.9	15.3	22.5	26.3	16.9	17.5	17.3	21.5	20.8	20.3	22.4
R05440	12 SCHWEBEL STREET MARRICKVILLE	RES	1.F	38	38	33	31.3	31.3	33.4	26.0	27.3	20.7	27.3	26.0	32.3	32.4	28.6	16.4	21.7	22.3	28.7	20.4	16.6	23.8	27.6	18.4	19.0	18.7	22.8	22.1	21.6	23.6
R05441	5/9 SCHWEBEL STREET MARRICKVILLE	RES	1.F	38	38	33	30.7	31.9	33.6	27.3	28.5	21.1	28.5	27.3	33.5	33.5	29.5	17.6	22.8	21.7	29.5	21.6	17.7	24.5	28.7	19.6	20.3	19.8	23.5	23.2	22.7	24.7
R05443	3/5 SCHWEBEL STREET MARRICKVILLE	RES	1.F	38	38	33	27.7	30.5	31.7	26.2	27.6	18.6	27.6	26.2	32.3	32.3	28.3	16.9	22.1	18.7	28.5	20.9	17.0	23.3	28.3	18.9	19.0	19.4	22.0	22.8	22.3	24.3
R05450	19/22 GROVE STREET MARRICKVILLE	RES	0.F	38	38	33	26.5	28.9	30.2	24.6	25.9	17.5	25.9	24.6	30.7	30.7	26.7	15.0	20.3	17.5	26.7	19.0	15.3	21.6	26.4	17.0	17.5	17.4	20.5	20.8	20.3	22.4
R05451	18/20 GROVE STREET MARRICKVILLE	RES	1.F	38	38	33	27.6	29.9	31.2	25.6	26.9	18.4	26.9	25.6	31.7	31.7	27.7	16.1	21.2	18.6	27.7	20.1	16.2	22.6	27.4	18.1	18.4	18.4	21.5	21.8	21.4	23.4
R05455	15/21 GROVE STREET MARRICKVILLE	RES	1.F	38	38	33	26.5	29.3	30.5	24.9	26.3	17.5	26.3	24.9	31.1	31.1	27.0	15.5	20.8	17.5	27.2	19.5	15.8	22.0	27.0	17.5	17.8	18.0	20.8	21.3	20.9	23.0
R05455	15/21 GROVE STREET MARRICKVILLE	RES	2.F	38	38	33	27.1	29.3	30.7	24.9	26.2	17.8	26.2	24.9	31.1	31.1	27.0	15.4	20.7	18.1	27.1	19.4	15.6	22.0	26.8	17.4	17.8	17.8	20.9	21.1	20.8	22.8
R05456	14/19 GROVE STREET MARRICKVILLE	RES	0.F	38	38	33	26.4	29.1	30.3	24.6	26.1	17.2	26.1	24.6	30.8	30.8	26.8	15.3	20.7	17.4	27.0	19.3	15.6	21.8	26.8	17.3	17.6	17.8	20.6	21.2	20.8	22.9
R05458	2/13 GROVE STREET MARRICKVILLE	RES	0.F	38	38	33	31.0	31.7	33.5	27.0	28.1	21.3	28.1	27.0	33.3	33.3	29.3	17.0	22.3	22	29.1	21.0	17.3	24.2	27.9	19.0	20.1	19.1	23.4	22.6	21.9	24.0
R05459	1/11 GROVE STREET MARRICKVILLE	RES	0.F	38	38	33	31.5	32.7	34.3	28.2	29.2	22.3	29.2	28.2	34.4	34.4	30.4	18.1	23.4	22.5	30.1	22.1	18.4	25.1	28.9	20.1	21.4	20.1	24.4	23.6	22.9	25.0
R05460	7-9 GROVE STREET MARRICKVILLE	RES	1.F	38	38	33	28.2	29.4	31.1	24.9	26.0	18.9	26.0	24.9	31.1	31.1	27.1	15.0	20.4	19.2	27.0	19.0	15.3	21.9	26.0	17.0	18.1	17.1	21.2	20.7	20.0	22.0
R05461	10/5 GROVE STREET MARRICKVILLE	RES	0.F	38	38	33	28.4	29.2	30.9	24.5	25.6	18.9	25.6	24.5	30.7	30.7	26.8	14.4	20.0	19.4	26.6	18.4	14.9	21.6	25.4	16.4	17.8	16.5	20.9	20.1	19.4	21.4
R05462	9/3 GROVE STREET MARRICKVILLE	RES	0.F	38	38	33	30.0	30.1	32.1	25.1	26.1	19.9	26.1	25.1	31.4	31.4	27.6	15.1	20.2	21	27.3	19.1	15.1	22.5	25.8	17.1	18.1	17.0	21.7	20.4	19.8	21.8
R05462	9/3 GROVE STREET MARRICKVILLE	RES	1.F	38	38	33	30.6	30.7	32.7	25.6	26.7	20.4	26.7	25.6	31.9	31.9	28.1	15.6	20.9	21.6	27.9	19.6	15.9	23.1	26.5	17.6	18.7	17.7	22.3	21.2	20.5	22.6
R05463	8/1 GROVE STREET MARRICKVILLE	RES	0.F	38	38	33	28.3	29.2	30.9	24.6	25.6	19.0	25.6	24.6	30.8	30.8	26.8	14.4	20.0	19.3	26.6	18.4	15.0	21.6	25.4	16.4	18.0	16.5	21.0	20.1	19.3	21.4
R05463	8/1 GROVE STREET MARRICKVILLE	RES	1.F	38	38	33	29.0	30.1	31.8	25.5	26.6	19.6	26.6	25.5	31.8	31.8	27.7	15.6	20.8	20	27.5	19.6	15.8	22.6	26.5	17.6	18.6	17.6	21.8	21.0	20.4	22.5
R05464	11/6 ESK STREET MARRICKVILLE	RES	0.F	38	38	33	28.2	29.1	30.8	24.5	25.6	19.0	25.6	24.5	30.8	30.8	26.8	14.3	20.0	19.2	26.5	18.3	14.9	21.5	25.3	16.3	17.9	16.4	20.9	20.0	19.3	21.3
R05464	11/6 ESK STREET MARRICKVILLE	RES	1.F	75	75	75	27.2	29.8	31.1	25.6	26.9	18.8	26.9	25.6	31.8	31.8	27.7	15.8	21.5	18.2	27.7	19.8	16.4	22.4	27.2	17.8	18.9	18.2	21.6	21.7	21.2	23.2
R05464	11/6 ESK STREET MARRICKVILLE	RES	2.F	75	75	75	31.7	32.8	34.5	28.3	29.3	22.4	29.3	28.3	34.5	34.5	30.5	18.3	23.5	22.7	30.2	22.3	18.4	25.2	29.1	20.3	21.4	20.2	24.5	23.7	23.0	25.1
R05465	5/73 WARREN ROAD MARRICKVILLE	RES	0.F	75	75	75	31.7	32.9	34.6	28.5	29.5	22.5	29.5	28.5	34.7	34.7	30.6	18.5	23.7	22.7	30.4	22.5	18.6	25.4	29.3	20.5	21.6	20.4	24.6	23.9	23.2	25.3
R05465	5/73 WARREN ROAD MARRICKVILLE	RES	1.F	55	55	55	28.3	29.4	31.1	25.0	26.0	19.2	26.0	25.0	31.3	31.3	27.2	14.8	20.2	19.3	26.9	18.8	15.2	21.9	25.6	16.8	18.3	16.8	21.2	20.4	19.6	21.6
R05466	10/69 WARREN ROAD MARRICKVILLE	RES	0.F	38	38	33	28.5	29.6	31.3	25.2	26.2	19.4	26.2	25.2	31.5	31.5	27.4	15.0	20.4	19.5	27.1	19.0	15.4	22.1	25.8	17.0	18.5	17.0	21.4	20.6	19.8	21.8
R05466	10/69 WARREN ROAD MARRICKVILLE	RES	1.F	38	38	33	29.4	30.6	32.2	26.1	27.1	20.3	27.1	26.1	32.4	32.4	28.3	16.0	21.3	20.4	28.0	20.0	16.2	23.0	26.8	18.0	19.3	17.9	22.3	21.5	20.7	22.8
R05466	10/69 WARREN ROAD MARRICKVILLE	RES	2.F	38	38	33	29.1	30.4	32.0	26.0	27.0	20.0	27.0	26.0	32.2	32.2	28.2	16.0	21.3	20.1	27.9	20.0	16.2	22.9	26.8	18.0	19.2	18.0	22.2	21.6	20.8	22.8
R05467	67 WARREN ROAD MARRICKVILLE	RES	0.F	38	38	33	28.6	30.3	31.8	26.2	27.2	20.8	27.2	26.2	32.4	32.4	28.2	15.2	22.1	19.6	27.9	19.2	17.0	22.6	26.5	17.2	20.3	17.6	22.5	21.5	20.5	22.5
R05467	67 WARREN ROAD MARRICKVILLE	RES	1.F	38	38	33	29.2	30.9	32.4	26.9	27.8	21.3	27.8	26.9	33.1	33.1	28.9	16.0	22.6	20.2	28.5	20.0	17.5	23.2	27.2	18.0	20.8	18.3	23.1	22.0	21.2	23.2
R05468	8/65 WARREN ROAD MARRICKVILLE	RES	0.F	38	38	33	29.3	31.5	32.8	27.2	28.3	20.5	28.3	27.2	33.4	33.4	29.2	17.4	22.6	20.3	29.1	21.4	17.6	24.0	28.5	19.4	20.2	19.6	23.1	23.1	22.5	24.5
R05468	8/65 WARREN ROAD MARRICKVILLE	RES	1.F	38	38	33	28.3	30.2	31.6	26.0	27.0	19.8	27.0	26.0	32.2	32.2	28.0	15.8	21.5	19.3	27.8	19.8	16.4	22.7	26.9	17.8	19.4	18.0	22.0	21.8	20.9	22.9
R05468	8/65 WARREN ROAD MARRICKVILLE	RES	2.F	38	38	33	28.3	29.5	31.1	25.1	26.1	19.2	26.1	25.1	31.3	31.3	27.2	14.9	20.3	19.3	26.9	18.9	15.3	21.9	25.8	16.9	18.3	16.9	21.3	20.6	19.7	21.8
R05469	25/63 WARREN ROAD MARRICKVILLE	RES	1.F	38	38	33	28.3	29.5	31.2	25.2	26.1	19.3	26.1	25.2	31.4	31.4	27.3	15.0	20.4	19.3	27.0	19.0	15.3	22.0	25.8	17.0	18.4	16.9	21.3	20.6	19.8	21.8
R05472	415-421 ILLAWARRA ROAD MARRICKVILLE	RES	1.F	38	38	33	31.7	32.9	34.6	28.4	29.5	22.4	29.5	28.4	34.7	34.7	30.6	18.5	23.6	22.7	30.4	22.5	18.6	25.4	29.3	20.5	21.5	20.5	24.6	24.0	23.3	25.4
R05474	B/407 ILLAWARRA ROAD MARRICKVILLE	OME	0.F	38	38	33	31.7	32.9	34.6	28.4	29.5	22.4	29.5	28.4	34.7	34.7	30.6	18.5	23.6	22.7	30.4	22.5	18.6	25.4	29.3	20.5	21.5	20.5	24.6	24.0	23.3	25.4
R05474	B/407 ILLAWARRA ROAD MARRICKVILLE	OME	1.F	38	38	33	26.0	30.1	31.0	26.5	27.4	19.4	27.4	26.5	32.6	32.6	28.2	16.5	21.6	17	27.9	20.5	16.6	22.6	27.2	18.5	19.6	18.3	22.0	21.9	21.2	23.2
R05475

R05481	2 GROVE STREET MARRICKVILLE	RES	0.F	38	38	33	30.7	31.8	33.5	27.3	28.4	21.5	28.4	27.3	33.6	33.6	29.5	17.3	22.6	21.7	29.3	21.3	17.5	24.3	28.1	19.3	20.5	19.2	23.6	22.8	22.1	24.1
R05481	2 GROVE STREET MARRICKVILLE	RES	1.F	38	38	33	30.9	32.0	33.6	27.5	28.5	21.6	28.5	27.5	33.7	33.7	29.6	17.4	22.7	21.9	29.4	21.4	17.6	24.4	28.2	19.4	20.6	19.4	23.7	22.9	22.2	24.3
R05481	2 GROVE STREET MARRICKVILLE	RES	2.F	38	38	33	29.1	30.4	32.0	25.9	27.0	19.8	27.0	25.9	32.1	32.1	28.1	16.0	21.3	20.1	27.9	20.0	16.2	22.9	27.0	18.0	19.0	18.1	22.1	21.7	21.0	23.0
R05482	391 ILLAWARRA ROAD MARRICKVILLE	COM	0.F	38	38	33	22.0	30.8	31.1	27.7	28.6	19.9	28.6	27.7	33.7	33.7	29.2	17.6	22.9	13	28.9	21.6	17.9	23.4	28.4	19.6	20.9	19.6	22.8	23.1	22.4	24.4
R05483	5/389 ILLAWARRA ROAD MARRICKVILLE	OPW	0.F	38	38	33	31.0	32.2	33.8	27.7	28.7	21.8	28.7	27.7	33.9	34.0	29.9	17.7	22.9	22	29.6	21.7	17.9	24.6	28.5	19.7	20.9	19.6	23.9	23.1	22.4	24.5
R05483	5/389 ILLAWARRA ROAD MARRICKVILLE	OPW	1.F	38	38	33	31.0	32.2	33.8	27.7	28.7	21.8	28.7	27.7	33.9	34.0	29.9	17.7	22.9	22	29.6	21.7	17.9	24.6	28.5	19.7	20.9	19.6	23.9	23.1	22.4	24.5
R05483	5/389 ILLAWARRA ROAD MARRICKVILLE	OPW	2.F	38	38	33	31.1	32.3	33.9	27.8	28.8	21.9	28.8	27.8	34.0	34.0	30.0	17.7	23.0	22.1	29.7	21.7	18.0	24.7	28.5	19.7	21.0	19.7	24.0	23.2	22.5	24.6
R05484	7/387 ILLAWARRA ROAD MARRICKVILLE	RES	0.F	38	38	33	31.1	32.3	33.9	27.8	28.8	21.9	28.8	27.8	34.0	34.1	30.0	17.8	23.0	22.1	29.7	21.8	18.0	24.7	28.6	19.8	21.0	19.7	24.0	23.2	22.5	24.6
R05484	7/387 ILLAWARRA ROAD MARRICKVILLE	RES	1.F	38	38	33	31.8	33.2	34.8	28.7	29.8	22.6	29.8	28.7	35.0	35.0	30.9	18.8	23.9	22.8	30.7	22.8	18.9	25.6	29.6	20.8	21.8	20.8	24.9	24.3	23.6	25.7
R05485	10/385 ILLAWARRA ROAD MARRICKVILLE	COM	0.F	38	38	33	31.2	32.4	34.0	28.0	29.0	22.0	29.0	28.0	34.2	34.2	30.1	17.9	23.1	22.2	29.8	21.9	18.1	24.9	28.7	19.9	21.1	19.8	24.1	23.4	22.7	24.7
R05485	10/385 ILLAWARRA ROAD MARRICKVILLE	COM	1.F	38	38	33	28.7	30.0	31.6	25.5	26.6	19.5	26.6	25.5	31.7	31.7	27.7	15.5	20.8	19.7	27.5	19.5	15.7	22.4	26.4	17.5	18.7	17.5	21.7	21.2	20.4	22.4
R05486	A/372 ILLAWARRA ROAD MARRICKVILLE	OME	0.F	38	38	33	31.8	33.2	34.8	28.9	29.9	22.9	29.9	28.9	35.1	35.1	31.0	18.8	24.1	22.8	30.7	22.8	19.0	25.6	29.6	20.8	22.0	20.7	25.0	24.2	23.5	25.6
R05486	A/372 ILLAWARRA ROAD MARRICKVILLE	OME	1.F	38	38	33	28.9	30.1	31.7	25.6	26.7	19.7	26.7	25.6	31.8	31.8	27.8	15.5	21.2	19.9	27.6	19.5	16.1	22.6	26.6	17.5	18.9	17.7	21.9	21.5	20.6	22.6
R05487	21/382 ILLAWARRA ROAD MARRICKVILLE	RES	0.F	38	38	33	29.0	30.1	31.8	25.6	26.6	19.8	26.6	25.6	31.8	31.8	27.8	15.5	20.8	20	27.5	19.5	15.8	22.5	26.3	17.5	18.8	17.5	21.8	21.1	20.3	22.4
R05488	376-378 ILLAWARRA ROAD MARRICKVILLE	RES	0.F	38	38	33	29.1	30.2	31.9	25.7	26.8	19.8	26.8	25.7	31.9	31.9	27.9	15.6	21.2	20.1	27.7	19.6	16.2	22.7	26.7	17.6	19.0	17.8	22.0	21.6	20.7	22.8
R05488	376-378 ILLAWARRA ROAD MARRICKVILLE	RES	1.F	38	38	33	28.8	30.1	31.7	25.7	26.7	19.7	26.7	25.7	31.9	31.9	27.8	15.6	20.9	19.8	27.6	19.6	15.8	22.5	26.4	17.6	18.8	17.6	21.8	21.2	20.4	22.5
R05488	376-378 ILLAWARRA ROAD MARRICKVILLE	RES	2.F	38	38	33	28.9	30.2	31.8	25.7	26.8	19.8	26.8	25.7	32.0	32.0	27.9	15.7	21.3	19.9	27.8	19.7	16.2	22.7	26.8	17.7	19.0	17.8	22.0	21.6	20.7	22.8
R05488	376-378 ILLAWARRA ROAD MARRICKVILLE	RES	3.F	38	38	33	29.2	30.3	32.0	25.8	26.8	19.9	26.8	25.8	32.0	32.0	28.0	15.7	21.0	20.2	27.7	19.7	15.9	22.7	26.5	17.7	18.9	17.7	22.0	21.3	20.5	22.6
R05489	2/2 GREENBANK STREET MARRICKVILLE	RES	0.F	38	38	33	29.3	30.3	32.0	25.8	26.9	20.0	26.9	25.8	32.1	32.1	28.0	15.8	21.1	20.3	27.8	19.8	16.0	22.8	26.6	17.8	19.0	17.8	22.1	21.4	20.6	22.6
R05490	1/4 GREENBANK STREET MARRICKVILLE	RES	0.F	38	38	33	31.9	31.8	33.9	26.7	27.8	22.0	27.8	26.7	33.0	33.0	29.3	16.3	22.4	22.9	29.1	20.3	17.3	24.2	27.5	18.3	20.3	18.5	23.6	22.2	21.4	23.5
R05491	1/6 GREENBANK STREET MARRICKVILLE	RES	0.F	38	38	33	25.9	29.1	30.2	24.8	26.3	17.0	26.3	24.8	30.9	30.9	26.9	15.4	21.0	16.9	27.1	19.4	15.9	21.8	27.1	17.4	17.8	18.1	20.6	21.6	21.1	23.1
R05492	B/8 GREENBANK STREET MARRICKVILLE	RES	0.F	38	38	33	25.9	29.4	30.4	25.0	26.6	17.1	26.6	25.0	31.1	31.2	27.1	15.8	21.4	16.9	27.5	19.8	16.4	22.1	27.6	17.8	18.2	18.5	20.9	22.2	21.6	23.6
R05492	B/8 GREENBANK STREET MARRICKVILLE	RES	1.F	38	38	33	26.6	29.4	30.6	25.0	26.5	17.5	26.5	25.0	31.2	31.2	27.2	15.7	21.1	17.6	27.4	19.7	16.1	22.2	27.3	17.7	18.0	18.3	21.0	21.7	21.3	23.3
R05493	2/1 CHURCH STREET MARRICKVILLE	RES	0.F	38	38	33	32.2	33.3	35.0	28.8	29.9	22.9	29.9	28.8	35.0	35.0	31.0	18.8	24.1	23.2	30.8	22.8	19.1	25.8	29.7	20.8	21.9	20.9	25.0	24.4	23.7	25.8
R05493	2/1 CHURCH STREET MARRICKVILLE	RES	1.F	38	38	33	28.5	30.1	31.6	25.5	26.8	19.1	26.8	25.5	31.8	31.8	27.8	15.9	21.3	19.5	27.8	19.9	16.2	22.7	27.2	17.9	18.6	18.2	21.7	21.7	21.2	23.2
R05494	B/3 CHURCH STREET MARRICKVILLE	RES	0.F	38	38	33	31.9	32.8	34.6	28.0	29.3	22.0	29.3	28.0	34.2	34.2	30.4	18.3	23.9	22.9	30.4	22.3	18.9	25.4	29.7	20.3	21.2	20.7	24.5	24.6	23.7	25.7
R05494	B/3 CHURCH STREET MARRICKVILLE	RES	1.F	38	38	33	27.2	29.8	31.1	25.5	26.9	18.3	26.9	25.5	31.6	31.6	27.6	16.0	21.5	18.2	27.8	20.0	16.5	22.5	27.5	18.0	18.6	18.5	21.4	22.0	21.5	23.5
R05495	C/9 CHURCH STREET MARRICKVILLE	RES	0.F	38	38	33	32.1	33.2	34.9	28.7	29.7	22.8	29.7	28.7	34.9	34.9	30.9	18.7	23.8	23.1	30.6	22.7	18.8	25.7	29.5	20.7	21.7	20.6	24.9	24.1	23.5	25.5
R05496	13 CHURCH STREET MARRICKVILLE	RES	0.F	38	38	33	27.1	29.8	31.0	25.3	26.9	18.1	26.9	25.3	31.5	31.5	27.5	15.9	21.8	18.1	27.8	19.9	16.7	22.5	27.7	17.9	18.7	18.6	21.4	22.3	21.7	23.7
R05496	13 CHURCH STREET MARRICKVILLE	RES	1.F	38	38	33	27.1	29.6	30.8	25.0	26.6	17.7	26.6	25.0	31.1	31.1	27.2	15.6	21.6	18.1	27.6	19.6	16.5	22.3	27.6	17.6	18.3	18.5	21.2	22.2	21.6	23.6
R05497	D/15 CHURCH STREET MARRICKVILLE	RES	0.F	38	38	33	32.1	33.2	34.9	28.7	29.8	22.8	29.8	28.7	34.9	35.0	30.9	18.7	24.1	23.1	30.7	22.7	19.1	25.7	29.7	20.7	21.9	20.8	25.0	24.4	23.7	25.7
R05499	2/12 GREENBANK STREET MARRICKVILLE	RES	0.F	38	38	33	28.2	31.0	32.2	26.7	28.0	19.1	28.0	26.7	32.9	32.9	28.8	17.4	22.4	19.2	28.9	21.4	17.4	23.7	28.7	19.4	19.4	19.8	22.5	23.2	22.7	24.7
R05501	16 GREENBANK STREET MARRICKVILLE	RES	0.F	38	38	33	29.4	31.3	32.7	26.9	28.1	20.3	28.1	26.9	33.1	33.1	29.0	17.2	22.5	20.4	29.0	21.2	17.4	23.9	28.4	19.2	19.9	19.4	22.9	22.9	22.4	24.4
R05502	1/20 GREENBANK STREET MARRICKVILLE	RES	0.F	38	38	33	30.9	32.1	33.7	27.6	28.7	21.8	28.7	27.6	33.8	33.8	29.8	17.5	23.1	21.9	29.6	21.5	18.0	24.5	28.5	19.5	21.0	19.6	23.9	23.1	22.5	24.5
R05502	1/20 GREENBANK STREET MARRICKVILLE	RES	1.F	38	38	33	31.8	32.7	34.4	28.2	29.2	22.5	29.2	28.2	34.4	34.4	30.4	18.0	23.4	22.8	30.1	22.0	18.3	25.1	28.8	20.0	21.4	19.9	24.5	23.5	22.8	24.8
R05503	1/22 GREENBANK STREET MARRICKVILLE	RES	0.F	38	38	33	31.8	32.7	34.4	28.2	29.2	22.5	29.2	28.2	34.4	34.4	30.4	18.0	23.4	22.8	30.1	22.0	18.3	25.1	28.8	20.0	21.4	19.9	24.5	23.5	22.8	24.8
R05504	34/24 GREENBANK STREET MARRICKVILLE	RES	0.F	38	38	33	31.8	32.3	34.2	27.5	28.6	22.0	28.6	27.5	33.8	33.8	29.9	17.5	22.9	22.8	29.7	21.5	17.9	24.8	28.5	19.5	20.7	19.6	24.0	23.1	22.4	24.5
R05505	35/26 GREENBANK STREET MARRICKVILLE	RES	0.F	38	38	33	26.6	29.6	30.7	25.2	26.7	17.5	26.7	25.2	31.4	31.4	27.3	15.9	21.3	17.6	27.6	19.9	16.3	22.3	27.5	17.9	18.2	18.5	21.1	21.9	21.5	23.5
R05506	A/21 CHURCH STREET MARRICKVILLE	RES	0.F	38	38	33	28.3	30.6	31.9	26.2	27.5	19.3	27.5	26.2	32.4	32.4	28.3	16.6	22.0	19.3	28.4	20.6	16.9	23.2	27.9	18.6	19.3	19.0	22.2	22.4	21.9	24.0
R05506	A/21 CHURCH STREET MARRICKVILLE	RES	1.F	38	38	33	26.2	29.0	30.2	24.6	26.1	17.1	26.1	24.6	30.8	30.8	26.8	15.3	20.8	17.2	27.0	19.3	15.8	21.8	27.0	17.3	17.7	17.9	20.6	21.4	20.9	23.0
R05507	322/23 CHURCH STREET MARRICKVILLE	RES	0.F	38	38	33	27.8	30.2	31.5	25.8	27.1	18.7	27.1	25.8	31.9	31.9	27.9	16.2	21.6	18.8	28.0	20.2	16.6	22.8	27.7	18.2	18.8	18.7	21.8	22.1	21.6	23.7
R05507	322/23 CHURCH STREET MARRICKVILLE	RES	1.F	38	38	33	30.9	31.8	33.5	27.1	28.2	21.3	28.2	27.1	33.3	33.3	29.4	17.2	22.5	21.9	29.2	21.2	17.4	24.3	28.2	19.2	20.2	19.3	23.4	22.8	22.1	24.2
R05508	B/27 CHURCH STREET MARRICKVILLE	RES	0.F	38	38	33	26.2	29.0	30.2	24.6	26.2	17.1	26.2	24.6	30.8	30.8	26.8	15.3	20.9	17.2	27.1	19.3	15.9	21.8	27.1	17.3	17.8	18.0	20.6	21.6	21.1	23.1
R05509	A/29 CHURCH STREET MARRICKVILLE	RES	0.F	38	38	33	26.6	29.4	30.6	25.0	26.5	17.6	26.5	25.0	31.1	31.1	27.1	15.6	21.2	17.6	27.4	19.6	16.1	22.1	27.2	17.6	18.1	18.2	21.0	21.7	21.2	23.3
R05510	B/31 CHURCH STREET MARRICKVILLE	RES	0.F	38	38	33	27.2	29.6	30.9	25.2	26.6	18.1	26.6	25.2	31.4	31.4	27.3	15.7	21.1	18.2	27.5	19.7	16.1	22.3	27.1	17.7	18.3	18.2	21.2	21.6	21.1	23.2
R05511	A/33 CHURCH STREET MARRICKVILLE	RES	1.F	38	38	33	26.6	29.2	30.5	24.9	26.2	17.6	26.2	24.9	31.1	31.1	27.0	15.5	20.6	17.6	27.1	19.5	15.6	21.9	26.8	17.5	17.8	17.8	20.8	21.1	20.8	22.8
R05512	36/35 CHURCH STREET MARRICKVILLE	RES	0.F	38	38	33	26.2	29.2	30.4	25.0	26.3	17.3	26.3	25.0	31.1	31.1	27.0	15.6	20.7	17.2	27.1	19.6	15.7	21.9	26.9	17.6	17.7	18.0	20.7	21.2	20.9	22.9
R05513	384 ILLAWARRA ROAD MARRICKVILLE	RES	0.F	38	38	33	26.6	29.7	30.8	25.4	26.8	17.7	26.8	25.4	31.5	31.5	27.4	16.0	21.4	17.6	27.7	20.0	16.3	22.4	27.6	18.0	18.3	18.6	21.2	21.9	21.6	23.6
R05513	384 ILLAWARRA ROAD MARRICKVILLE	RES	2.F	38	38	33	25.2	29.0	30.0	24.8	26.3	16.5	26.3	24.8	30.9	30.9	26.8	15.7	20.8	16.2	27.1	19.7	15.8	21.8	27.2	17.7	17.6	18.2	20.5	21.4	21.2	23.2
R05513	384 ILLAWARRA ROAD MARRICKVILLE	RES	3.F	38	38	33	28.9	29.8	31.5	25.0	26.2	18.8	26.2	25.0	31.2	31.2	27.3	15.4	20.5	19.9	27.3	19.4	15.5	22.4	26.6	17.4	17.8	17.7	21.3	20.9	20.6	22.6
R05514	11/2A CHURCH STREET MARRICKVILLE	OPW	1.F	38	38	33	31.0	32.5	34.0	28.0	29.2	21.7	29.2	28.0	34.2	34.2	30.2	18.2	23.5	22	30.1	22.2	18.5	25.0	29.3	20.2	21.1	20.4	24.2	23.9	23.3	25.4
R05515	11/2A CHURCH STREET MARRICKVILLE	OPW	0.F	38	38	33	29.5	30.7	32.4	26.1	27.3	20.0	27.3	26.1	32.3	32.3	28.4	16.3	21.8	20.5	28.3	20.3	16.8	23.3	27.6	18.3	19.3	18.6	22.4	22.1	21.6	23.6
R05515	11/2A CHURCH STREET MARRICKVILLE	OPW	1.F	38	38	33	27.4	29.1	30.6	24.6	25.9	18.2	25.9	24.6	30.8	30.8	26.8	14.8	20.5	18.4	26.8	18.8	15.4	21.7	26.3	16.8	17.8	17.3	20.8	20.9	20.2	22.3
R05515	11/2A CHURCH STREET MARRICKVILLE	OPW	2.F	38	38	33	27.1	29.0	30.4	24.5	25.8	17.9	25.8	24.5	30.7	30.7	26.7	14.8	20.4	18.1	26.7	18.8	15.4	21.6	26.2	16.8	17.7	17.2	20.6	20.8	20.2	22.2
R05517	2/47 WARREN ROAD MARRICKVILLE	RES	0.F	38	38	33	26.8	29.5	30.7	25.2	26.6	17.7	26.6	25.2	31.3	31.3	27.3	15.8	21.1	17.8	27.4	19.8	16.0	22.2	27.2	17.8	18.1	18.3	21.1	21.7	21.2	23.3
R05518	3/45 WARREN ROAD MARRICKVILLE	RES	0.F	38	38	33	29.7	32.1	33.4	27.7	29.0	20.6	29.0	27.7	33.9	33.9	29.8	18.2	23.3	20.7	29.8	22.2	18.3	24.7	29.4	20.2	20.5	20.5	23.6	23.9	23.4	25.5
R05518	3/45 WARREN ROAD MARRICKVILLE	RES	1.F	38	38	33	28.9	29.8	31.5	25.1	26.3	19.3	26.3	25.1	31.3	31.4	27.4	15.2	20.8	19.9	27.3	19.2	15.7	22.3	26.4	17.2	18.4	17.5	21.5	21.1	20.4	22.4
R05519	4/43 WARREN ROAD MARRICKVILLE	RES	0.F	38	38	33	30.2	31.5	33.1	27.1	28.1	21.1	28.1	27.1	33.3	33.3	29.2	17.0	22.5	21.2	29.0	21.0	17.5	24.0	28.0	19.0	20.3	19.1	23.3	22.7	22.0	24.1
R05520	2/41 WARREN ROAD MARRICKVILLE	RES	0.F	38	38	33	28.3	30.0	31.5	25.5	26.8	19.0	26.8	25.5	31.7	31.7	27.7	15.8	21.3	19.3	27.7	19.8	16.3	22.6	27.2	17.8	18.6	18.2	21.6	21.7	21.2	23.2
R05522	1/2B CHURCH STREET MARRICKVILLE	RES	0.F	38	38	33	27.9	30.5	31.7	26.1	27.5	19.0	27.5	26.1	32.3	32.3	28.2	16.6	21.9	18.9	28.3	20.6	16.9	23.1	28.0	18.6	19.1	19.0	22.0	22.5	22.0	24.0
R05523	2/4 CHURCH STREET MARRICKVILLE	RES	0.F	38	38	33	29.0	32.2	33.3	28.5	29.4	21.9	29.4	28.5	34.6	34.6	30.2	18.2	23.7	20	29.9	22.2	18.6	24.6	28.9	20.2	21.8	20.1	24.1	23.6	22.9	24.9
R05523	2/4 CHURCH STREET MARRICKVILLE	RES	1.F	38	38	33	28.2	29.8	31.3	25.3	26.6	18.7	26.6	25.3	31.5	31.5	27.5	15.6	21.0	19.2	27.5	19.6	16.0	22.4	27.0	17.6	18.3	18.0	21.4	21.4	20.9	23.0
R05524	2/6 CHURCH STREET MARRICKVILLE	RES	0.F	38	38	33	27.3	29.9	31.2	25.5	27.0	18.1	27.0	25.5	31.7	31.7	27.6	16.2	21.6	18.3	27.9	20.2	16.5	22.6	27.7	18.2	18.5	18.7	21.5	22.1	21.7	23.7
R05526	18/10 CHURCH STREET MARRICKVILLE	RES	0.F	38	38	33	27.8	29.4	30.9	24.9	26.1	18.6	26.1	24.9	31.1	31.1	27.1	15.1	20.7	18.8	27.1	19.1	15.6	21.9	26.4	17.1	18.1	17.4	21.1	21.0	20.4	22.4
R05527	17/12 CHURCH STREET MARRICKVILLE	RES	0.F	38	38	33	27.7	29.4	30.9	24.8	26.1	18.5	26.1	24.8	31.1	31.1	27.1	15.0	20.8	18.7	27.1	19.0	15.7	21.9	26.5	17.0	18.2	17.5	21.1	21.1	20.4	22.5
R05530	CP/16 CHURCH STREET MARRICKVILLE	RES	1.F	38	38	33	30.0	31.9	33.3	27.5	28.7	20.9	28.7	27.5	33.6	33.6	29.6	17.7	23.1	21	29.6	21.7	18.1	24.4	28.9	19.7	20.6	20.0	23.5	23.5	22.9	24.9
R05531	14/18 CHURCH STREET MARRICKVILLE	RES	0.F	38	38	33	27.1	29.8	31.0	25.3	26.9	18.3	26.9	25.3	31.5	31.5	27.5	15.7	21.8	18.1	27.8	19.7	16.8	22.4	27.7	17.7	18.8	18.6	21.5	22.3	21.7	23.7
R05531	14/18 CHURCH STREET MARRICKVILLE	RES	1.F	38	38	33	28.4	30.9	32.1	26.5	27.9	19.6	27.9	26.5	32.7	32.7	28.6	16.9	22.4	19.4	28.7	20.9	17.4	23.5	28.3	18.9	19.7	19.4	22.5	22.8	22.3	24.4
R05532	2/20 CHURCH STREET MARRICKVILLE	RES	0.F	38	38	33	26.1	29.2	30.3	24.7	26.4	17.0	26.4	24.7	30.9	30.9	26.9	15.5	21.2	17.1	27.3	19.5	16.2	21.9	27.4	17.5	17.9	18.3	20.7	21.9	21.4	23.4
R05533	1/24 CHURCH STREET MARRICKVILLE	RES	0.F	38	38	33	27.8	29.8	31.2	25.2	26.7	18.2	26.7	25.2	31.4	31.4	27.5	15.8	21.4	18.8	27.7	19.8	16.4	22.5	27.5	17.8	18.3	18.5	21.4	22.0	21.5	23.5
R05534	7/35-37 WARREN ROAD MARRICKVILLE	RES	0.F	38	38	33	32.2	33.0	34.7	28.3	29.3	22.6	29.3	28.3	34.5	34.5	30.6	18.3	23.4	23.2	30.3	22.3	18.4	25.4	29.1	20.3	21.3	20.2	24.6	23.7	23.1	25.1
R05534	7/35-37 WARREN ROAD MARRICKVILLE	RES	1.F	75	75	75	27.5	30.3	31.5	26.0	27.4	18.6	27.4	26.0	32.1	32.2	28.1	16.6	22.0	18.5	28.3	20.6	17.0	23.0	28.1	18.6	19.0	19.1	21.9	22.6	22.1	24.2
R05535	B/33 WARREN ROAD MARRICKVILLE	RES	0.F	75	75	75	31.9	32.8	34.5	28.2	29.2	22.5	29.2	28.2	34.4	34.4	30.4	18.1	23.4	22.9	30.2	22.1	18.4	25.2	28.9	20.1	21.4	20.1	24.5	23.6	22.9	25.0
R05535	B/33 WARREN ROAD MARRICKVILLE	RES	1.F	38	38	33	26.2	29.7	30.7	25.8	27.1	19.3	27.1	25.8	31.9	31.9	27.7	15.3	22.1	17.2	27.7	19.3	17.1	22.2	27.2	17.3	19.8	18.1	21.8	21.8	21.2	23.2
R05536	A/31 WARREN ROAD MARRICKVILLE	RES	0.F	38	38	33	32.8	34.0	35.6	29.5	30.5	23.6	30.5	29.5	35.7	35.7	31.6	19.5	24.7	23.8	31.4	23.5	19.6	26.4	30.3	21.5	22.6	21.4	25.7	24.9	24.2	26.3
R05536	A/31 WARREN ROAD MARRICKVILLE	RES	1.F	38	38	33	30.2	32.2	33.6	28.1	29.1	21.8	29.1	28.1	34.3	34.3	30.1	18.1	23.3	21.2	29.8	22.1	18.3	24.7	28.9	20.1	21.3	20.0	24.0	23.5	22.8	24.9
R05537	27-29 WARREN ROAD MARRICKVILLE	RES	0.F	38	38	33	31.5	33.2	34.7	28.9	30.0	22.6	30.0	28.9	35.1	35.1	31.0	19.0	24.3	22.5	30.8	23.0	19.2	25.8	29.9	21.0	22.0	21.1	25.0

R05542	1/23 WARREN ROAD MARRICKVILLE	RES	0.F	38	38	33	32.4	33.4	35.1	28.9	29.9	23.2	29.9	28.9	35.1	35.1	31.1	18.7	24.1	23.4	30.8	22.7	19.0	25.8	29.5	20.7	22.1	20.6	25.1	24.2	23.5	25.5
R05542	1/23 WARREN ROAD MARRICKVILLE	RES	1.F	38	38	33	32.3	33.3	35.0	28.8	29.8	23.1	29.8	28.8	35.0	35.0	31.0	18.7	24.0	23.3	30.7	22.7	19.0	25.7	29.5	20.7	22.0	20.6	25.1	24.1	23.4	25.5
R05543	1/21 WARREN ROAD MARRICKVILLE	RES	0.F	38	38	33	32.3	33.3	35.0	28.8	29.8	23.0	29.8	28.8	35.0	35.0	31.0	18.7	24.0	23.3	30.7	22.7	18.9	25.7	29.5	20.7	21.9	20.6	25.0	24.1	23.4	25.5
R05543	1/21 WARREN ROAD MARRICKVILLE	RES	1.F	38	38	33	33.0	34.1	35.8	29.6	30.6	23.7	30.6	29.6	35.8	35.8	31.8	19.6	24.8	24	31.5	23.6	19.7	26.6	30.4	21.6	22.7	21.6	25.8	25.1	24.4	26.5
R05544	1/19 WARREN ROAD MARRICKVILLE	RES	0.F	38	38	33	32.3	33.3	35.0	28.7	29.7	23.0	29.7	28.7	35.0	35.0	30.9	18.6	24.0	23.3	30.7	22.6	18.9	25.7	29.4	20.6	21.9	20.6	25.0	24.1	23.4	25.5
R05545	1/2 MOYES STREET MARRICKVILLE	RES	0.F	38	38	33	32.3	33.2	35.0	28.7	29.7	23.0	29.7	28.7	34.9	34.9	30.9	18.6	23.9	23.3	30.6	22.6	18.8	25.7	29.4	20.6	21.8	20.5	25.0	24.1	23.4	25.4
R05545	1/2 MOYES STREET MARRICKVILLE	RES	1.F	38	38	33	32.4	33.4	35.1	29.0	30.0	23.3	30.0	29.0	35.3	35.3	31.2	18.8	24.2	23.4	30.9	22.8	19.2	25.8	29.5	20.8	22.3	20.7	25.3	24.2	23.5	25.5
R05546	1/4 MOYES STREET MARRICKVILLE	RES	0.F	38	38	33	32.1	33.2	34.9	28.8	29.8	23.2	29.8	28.8	35.1	35.1	31.0	18.5	24.1	23.1	30.6	22.5	19.0	25.6	29.2	20.5	22.2	20.4	25.1	23.9	23.2	25.2
R05547	1/6 MOYES STREET MARRICKVILLE	RES	0.F	38	38	33	32.1	33.1	34.8	28.7	29.7	23.0	29.7	28.7	35.0	35.0	30.9	18.5	23.9	23.1	30.6	22.5	18.9	25.5	29.2	20.5	22.0	20.4	25.0	23.9	23.2	25.2
R05548	1/8 MOYES STREET MARRICKVILLE	RES	0.F	38	38	33	32.1	33.1	34.8	28.6	29.6	23.0	29.6	28.6	34.9	34.9	30.8	18.4	23.9	23.1	30.5	22.4	18.8	25.5	29.2	20.4	21.9	20.3	24.9	23.9	23.2	25.2
R05549	1/17 WARREN ROAD MARRICKVILLE	RES	0.F	38	38	33	32.1	33.1	34.8	28.6	29.6	22.9	29.6	28.6	34.8	34.8	30.8	18.4	23.8	23.1	30.5	22.4	18.8	25.5	29.2	20.4	21.9	20.3	24.9	23.9	23.1	25.2
R05550	1/15 WARREN ROAD MARRICKVILLE	RES	0.F	38	38	33	32.0	33.0	34.7	28.5	29.5	22.8	29.5	28.5	34.7	34.7	30.7	18.4	23.7	23	30.4	22.4	18.6	25.4	29.1	20.4	21.7	20.3	24.8	23.8	23.1	25.1
R05551	45/11A WARREN ROAD MARRICKVILLE	RES	0.F	38	38	33	28.8	30.7	32.1	26.2	27.5	19.3	27.5	26.2	32.4	32.4	28.4	16.7	22.1	19.8	28.5	20.7	17.0	23.4	28.1	18.7	19.2	19.2	22.3	22.5	22.1	24.2
R05551	45/11A WARREN ROAD MARRICKVILLE	RES	1.F	38	38	33	28.1	30.5	31.8	26.0	27.4	18.8	27.4	26.0	32.2	32.2	28.2	16.7	21.8	19.1	28.3	20.7	16.8	23.1	28.0	18.7	18.9	19.0	22.0	22.4	22.0	24.0
R05552	12/9 WARREN ROAD MARRICKVILLE	RES	0.F	38	38	33	32.3	33.2	34.9	28.5	29.6	22.8	29.6	28.5	34.8	34.8	30.8	18.6	23.8	23.3	30.6	22.6	18.7	25.6	29.4	20.6	21.7	20.5	24.9	24.1	23.4	25.4
R05553	11/1 WRIGHTS AVENUE MARRICKVILLE	RES	0.F	38	38	33	32.2	33.0	34.8	28.3	29.4	22.6	29.4	28.3	34.5	34.5	30.6	18.3	23.6	23.2	30.4	22.3	18.6	25.4	29.2	20.3	21.4	20.4	24.7	23.9	23.2	25.3
R05553	11/1 WRIGHTS AVENUE MARRICKVILLE	RES	1.F	38	38	33	31.1	31.8	33.6	27.1	28.2	21.4	28.2	27.1	33.4	33.4	29.4	17.2	22.3	22.1	29.2	21.2	17.2	24.3	28.0	19.2	20.2	19.1	23.5	22.5	22.0	24.0
R05554	10/3 WRIGHTS AVENUE MARRICKVILLE	RES	0.F	38	38	33	31.3	32.2	34.0	27.5	28.7	21.6	28.7	27.5	33.8	33.8	29.8	17.7	23.0	22.3	29.7	21.7	18.0	24.7	28.8	19.7	20.6	19.9	23.9	23.3	22.8	24.8
R05554	10/3 WRIGHTS AVENUE MARRICKVILLE	RES	1.F	38	38	33	31.4	32.3	34.0	27.6	28.8	21.7	28.8	27.6	33.8	33.9	29.9	17.7	23.1	22.4	29.8	21.7	18.0	24.8	28.8	19.7	20.7	19.9	24.0	23.4	22.8	24.8
R05555	9/5 WRIGHTS AVENUE MARRICKVILLE	RES	0.F	38	38	33	29.8	30.6	32.3	25.8	27.0	20.1	27.0	25.8	32.1	32.1	28.1	15.8	21.4	20.8	28.0	19.8	16.3	23.0	27.0	17.8	19.1	18.1	22.3	21.7	21.0	23.0
R05555	9/5 WRIGHTS AVENUE MARRICKVILLE	RES	1.F	38	38	33	30.5	31.5	33.2	26.8	28.0	20.8	28.0	26.8	33.0	33.0	29.1	16.9	22.4	21.5	29.0	20.9	17.3	24.0	28.1	18.9	19.9	19.2	23.1	22.8	22.1	24.2
R05556	4/7 WARREN ROAD MARRICKVILLE	RES	0.F	38	38	33	26.6	29.9	31.0	25.9	27.1	18.6	27.1	25.9	32.0	32.0	27.8	16.2	21.5	17.6	27.8	20.2	16.5	22.6	27.5	18.2	18.9	18.5	21.6	21.9	21.4	23.5
R05557	3/5 WARREN ROAD MARRICKVILLE	RES	0.F	38	38	33	26.2	30.0	31.0	26.1	27.3	18.5	27.3	26.1	32.2	32.2	28.0	16.4	21.9	17.2	28.1	20.4	16.9	22.7	27.8	18.4	19.2	18.9	21.7	22.5	21.8	23.9
R05558	2/3 WARREN ROAD MARRICKVILLE	RES	0.F	38	38	33	31.8	33.0	34.7	28.6	29.6	22.6	29.6	28.6	34.8	34.8	30.7	18.6	24.0	22.8	30.6	22.6	18.9	25.5	29.6	20.6	21.7	20.7	24.8	24.4	23.5	25.6
R05559	A/6 WRIGHTS AVENUE MARRICKVILLE	RES	0.F	38	38	33	30.8	31.7	33.4	27.1	28.2	21.3	28.2	27.1	33.3	33.3	29.3	17.1	22.4	21.8	29.1	21.1	17.4	24.2	28.0	19.1	20.2	19.2	23.4	22.7	22.0	24.1
R05559	A/6 WRIGHTS AVENUE MARRICKVILLE	RES	1.F	38	38	33	32.3	33.0	34.8	28.2	29.4	22.6	29.4	28.2	34.5	34.5	30.6	18.3	23.7	23.3	30.4	22.3	18.6	25.5	29.3	20.3	21.4	20.4	24.7	23.9	23.3	25.3
R05559	A/6 WRIGHTS AVENUE MARRICKVILLE	RES	2.F	38	38	33	32.3	33.0	34.8	28.3	29.4	22.5	29.4	28.3	34.5	34.5	30.6	18.4	23.5	23.3	30.4	22.4	18.4	25.5	29.2	20.4	21.2	20.4	24.6	23.8	23.2	25.3
R05560	A/6 WRIGHTS AVENUE MARRICKVILLE	RES	0.F	38	38	33	31.3	31.9	33.8	27.2	28.2	21.5	28.2	27.2	33.5	33.5	29.5	17.3	22.3	22.3	29.3	21.3	17.2	24.4	28.0	19.3	20.2	19.2	23.6	22.5	22.0	24.1
R05561	B/8 WRIGHTS AVENUE MARRICKVILLE	RES	0.F	38	38	33	31.7	32.5	34.3	27.9	28.9	22.1	28.9	27.9	34.2	34.2	30.1	18.0	22.9	22.7	29.8	22.0	17.8	25.0	28.6	20.0	20.8	19.8	24.2	23.1	22.6	24.6
R05562	B/8 WRIGHTS AVENUE MARRICKVILLE	RES	0.F	38	38	33	31.6	32.4	34.2	27.9	28.8	22.1	28.8	27.9	34.1	34.1	30.1	17.8	22.8	22.6	29.7	21.8	17.8	24.9	28.4	19.8	20.9	19.6	24.1	23.0	22.4	24.4
R05563	8/7 WRIGHTS AVENUE MARRICKVILLE	RES	0.F	38	38	33	32.8	33.8	35.5	29.2	30.2	23.2	30.2	29.2	35.4	35.4	31.4	19.3	24.1	23.8	31.1	23.3	19.1	26.2	30.0	21.3	22.0	21.1	25.4	24.5	23.9	26.0
R05563	8/7 WRIGHTS AVENUE MARRICKVILLE	RES	1.F	38	38	33	31.5	32.4	34.1	27.8	28.8	22.0	28.8	27.8	34.1	34.1	30.0	17.9	22.8	22.5	29.7	21.9	17.7	24.8	28.4	19.9	20.8	19.6	24.1	23.0	22.4	24.5
R05564	3 MOYES STREET MARRICKVILLE	RES	0.F	38	38	33	32.3	33.3	35.0	28.8	29.8	22.8	29.8	28.8	35.0	35.1	31.0	18.9	23.8	23.3	30.7	22.9	18.7	25.8	29.5	20.9	21.7	20.7	25.0	24.1	23.5	25.6
R05564	3 MOYES STREET MARRICKVILLE	RES	1.F	38	38	33	31.5	32.2	34.0	27.5	28.5	21.8	28.5	27.5	33.7	33.7	29.7	17.5	22.5	22.5	29.5	21.5	17.5	24.6	28.2	19.5	20.5	19.3	23.8	22.7	22.2	24.2
R05564	3 MOYES STREET MARRICKVILLE	RES	2.F	38	38	33	29.5	30.3	32.1	25.8	26.7	20.1	26.7	25.8	32.0	32.0	28.0	15.7	20.8	20.5	27.6	19.7	15.7	22.7	26.3	17.7	18.8	17.5	22.0	20.8	20.3	22.3
R05565	1 MOYES STREET MARRICKVILLE	RES	0.F	38	38	33	29.3	30.5	32.1	26.0	27.0	20.0	27.0	26.0	32.2	32.2	28.1	16.0	21.2	20.3	27.9	20.0	16.1	22.9	26.9	18.0	19.0	18.0	22.1	21.3	20.8	22.9
R05565	1 MOYES STREET MARRICKVILLE	RES	1.F	38	38	33	29.3	30.1	31.9	25.6	26.5	19.9	26.5	25.6	31.8	31.8	27.8	15.5	20.5	20.3	27.4	19.5	15.5	22.5	26.0	17.5	18.6	17.2	21.8	20.6	20.0	22.1
R05566	2/39 MONCUR STREET MARRICKVILLE	RES	0.F	38	38	33	32.0	33.0	34.7	28.4	29.5	22.5	29.5	28.4	34.7	34.7	30.6	18.5	23.7	23	30.4	22.5	18.6	25.5	29.3	20.5	21.5	20.5	24.7	23.9	23.3	25.3
R05567	2/37 MONCUR STREET MARRICKVILLE	RES	0.F	38	38	33	31.9	32.8	34.6	28.3	29.3	22.6	29.3	28.3	34.5	34.5	30.5	18.2	23.4	22.9	30.2	22.2	18.4	25.3	28.9	20.2	21.4	20.1	24.6	23.6	22.9	25.0
R05568	B/33 MONCUR STREET MARRICKVILLE	RES	0.F	38	38	33	32.6	33.7	35.3	29.1	30.1	23.2	30.1	29.1	35.4	35.4	31.3	19.2	24.1	23.6	31.0	23.2	19.1	26.1	29.9	21.2	22.1	21.0	25.3	24.4	23.8	25.9
R05568	B/33 MONCUR STREET MARRICKVILLE	RES	1.F	38	38	33	26.9	30.5	31.5	26.6	27.7	19.5	27.7	26.6	32.7	32.7	28.5	16.7	22.1	17.9	28.3	20.7	17.1	23.0	27.8	18.7	19.8	18.9	22.3	22.5	21.8	23.8
R05569	60/27 MONCUR STREET MARRICKVILLE	RES	0.F	38	38	33	26.2	30.4	31.3	26.5	27.7	18.9	27.7	26.5	32.6	32.6	28.3	16.8	22.2	17.2	28.4	20.8	17.2	23.0	28.1	18.8	19.6	19.1	22.1	22.6	22.1	24.1
R05570	2/25 MONCUR STREET MARRICKVILLE	RES	0.F	38	38	33	31.3	32.0	33.8	27.4	28.4	21.7	28.4	27.4	33.6	33.6	29.6	17.3	22.5	22.3	29.4	21.3	17.5	24.5	28.1	19.3	20.5	19.2	23.7	22.7	22.1	24.1
R05571	62/21 MONCUR STREET MARRICKVILLE	RES	0.F	55	55	55	28.7	30.6	32.0	26.5	27.4	20.1	27.4	26.5	32.6	32.6	28.4	16.4	21.5	19.7	28.1	20.4	16.5	23.1	27.1	18.4	19.5	18.3	22.4	21.6	21.1	23.1
R05571	62/21 MONCUR STREET MARRICKVILLE	RES	1.F	55	55	55	31.6	32.6	34.3	28.1	29.1	22.3	29.1	28.1	34.3	34.3	30.3	18.0	23.2	22.6	30.0	22.0	18.2	25.0	28.7	20.0	21.2	19.9	24.3	23.4	22.7	24.7
R05572	1/17 MONCUR STREET MARRICKVILLE	RES	0.F	55	55	55	31.7	32.6	34.4	28.2	29.1	22.5	29.1	28.2	34.4	34.4	30.3	18.0	23.2	22.7	30.0	22.0	18.2	25.0	28.6	20.0	21.4	19.8	24.4	23.2	22.6	24.6
R05572	1/17 MONCUR STREET MARRICKVILLE	RES	1.F	55	55	55	30.0	31.3	32.9	26.9	27.9	20.8	27.9	26.9	33.1	33.1	29.0	16.9	22.0	21	28.8	20.9	16.9	23.8	27.7	18.9	19.9	18.9	23.0	22.2	21.7	23.7
R05573	64/15 MONCUR STREET MARRICKVILLE	RES	0.F	65	65	65	27.2	31.1	32.1	27.4	28.3	20.0	28.3	27.4	33.5	33.5	29.1	17.6	22.4	18.2	28.9	21.6	17.4	23.7	28.3	19.6	20.2	19.5	22.8	22.8	22.3	24.3
R05574	1/13 MONCUR STREET MARRICKVILLE	RES	0.F	38	38	33	32.1	33.0	34.8	28.5	29.5	22.8	29.5	28.5	34.7	34.7	30.7	18.4	23.7	23.1	30.5	22.4	18.7	25.5	29.2	20.4	21.7	20.4	24.8	23.9	23.2	25.3
R05574	1/13 MONCUR STREET MARRICKVILLE	RES	1.F	38	38	33	32.1	33.1	34.8	28.5	29.5	22.8	29.5	28.5	34.8	34.8	30.7	18.5	23.6	23.1	30.4	22.5	18.6	25.5	29.2	20.5	21.6	20.3	24.8	23.8	23.2	25.2
R05575	A/42 MONCUR STREET MARRICKVILLE	RES	0.F	38	38	33	32.1	33.0	34.7	28.5	29.4	22.7	29.4	28.5	34.7	34.7	30.7	18.4	23.6	23.1	30.4	22.4	18.5	25.5	29.1	20.4	21.5	20.3	24.7	23.8	23.1	25.2
R05576	55/40 MONCUR STREET MARRICKVILLE	RES	0.F	38	38	33	32.1	33.0	34.7	28.3	29.4	22.6	29.4	28.3	34.6	34.6	30.6	18.4	23.5	23.1	30.3	22.4	18.4	25.4	29.1	20.4	21.4	20.3	24.6	23.7	23.1	25.1
R05576	55/40 MONCUR STREET MARRICKVILLE	RES	1.F	38	38	33	32.1	33.0	34.7	28.4	29.4	22.7	29.4	28.4	34.6	34.6	30.6	18.3	23.5	23.1	30.3	22.3	18.5	25.4	29.0	20.3	21.5	20.2	24.7	23.7	23.0	25.1
R05577	6/38 MONCUR STREET MARRICKVILLE	RES	0.F	38	38	33	32.8	33.8	35.5	29.2	30.2	23.3	30.2	29.2	35.5	35.5	31.4	19.3	24.2	23.8	31.2	23.3	19.2	26.2	30.0	21.3	22.2	21.1	25.4	24.5	23.9	26.0
R05578	5/36 MONCUR STREET MARRICKVILLE	RES	0.F	38	38	33	32.9	33.8	35.5	29.2	30.3	23.5	30.3	29.2	35.5	35.5	31.5	19.2	24.5	23.9	31.2	23.2	19.5	26.3	30.1	21.2	22.4	21.2	25.5	24.8	24.0	26.1
R05579	4/34 MONCUR STREET MARRICKVILLE	RES	0.F	38	38	33	33.8	34.7	36.4	30.1	31.1	24.3	31.1	30.1	36.3	36.3	32.3	20.1	25.2	24.8	32.1	24.1	20.1	27.1	30.8	22.1	23.1	22.0	26.3	25.4	24.8	26.9
R05580	3/32 MONCUR STREET MARRICKVILLE	RES	0.F	38	38	33	31.9	32.8	34.5	28.3	29.3	22.5	29.3	28.3	34.5	34.5	30.5	18.2	23.4	22.9	30.2	22.2	18.4	25.3	29.0	20.2	21.4	20.1	24.5	23.6	23.0	25.0
R05581	2/30 MONCUR STREET MARRICKVILLE	RES	0.F	38	38	33	31.9	32.9	34.6	28.4	29.4	22.7	29.4	28.4	34.7	34.7	30.6	18.3	23.6	22.9	30.3	22.3	18.5	25.3	29.0	20.3	21.6	20.2	24.7	23.7	23.0	25.1
R05582	1/28 MONCUR STREET MARRICKVILLE	RES	0.F	38	38	33	31.9	32.9	34.6	28.4	29.4	22.7	29.4	28.4	34.7	34.7	30.6	18.3	23.6	22.9	30.3	22.3	18.6	25.3	29.0	20.3	21.7	20.2	24.7	23.7	23.0	25.0
R05583	51/26 MONCUR STREET MARRICKVILLE	RES	0.F	38	38	33	31.9	32.9	34.6	28.3	29.3	22.6	29.3	28.3	34.6	34.6	30.5	18.3	23.5	22.9	30.3	22.3	18.4	25.3	29.0	20.3	21.4	20.2	24.6	23.7	23.0	25.0
R05584	50/24 MONCUR STREET MARRICKVILLE	RES	0.F	38	38	33	31.9	32.8	34.6	28.3	29.3	22.6	29.3	28.3	34.5	34.5	30.5	18.2	23.5	22.9	30.2	22.2	18.4	25.3	29.0	20.2	21.4	20.1	24.6	23.6	23.0	25.0
R05585	49/22 MONCUR STREET MARRICKVILLE	RES	0.F	38	38	33	32.6	33.6	35.3	29.0	30.0	23.1	30.0	29.0	35.3	35.3	31.2	19.1	24.0	23.6	31.0	23.1	19.0	26.0	29.8	21.1	22.0	20.9	25.2	24.3	23.7	25.8
R05585	49/22 MONCUR STREET MARRICKVILLE	RES	1.F	75	75	75	31.1	32.3	33.9	27.8	28.9	21.9	28.9	27.8	34.0	34.1	30.0	17.8	23.2	22.1	29.8	21.8	18.1	24.8	28.7	19.8	21.0	19.9	24.0	23.4	22.7	24.8
R05586	1/20 MONCUR STREET MARRICKVILLE	RES	0.F	75	75	75	31.9	33.2	34.8	28.7	29.8	22.6	29.8	28.7	34.9	34.9	30.9	18.8	24.1	22.9	30.7	22.8	19.0	25.7	29.8	20.8	21.8	20.9	24.9	24.4	23.8	25.8
R05587	1/20 MONCUR STREET MARRICKVILLE	RES	0.F	75	75	75	32.0	33.4	35.0	28.9	30.0	22.8	30.0	28.9	35.2	35.2	31.1	19.1	24.3	23	30.9	23.1	19.2	25.9	30.0	21.1	22.0	21.1	25.1	24.6	24.0	26.0
R05588	47/16 MONCUR STREET MARRICKVILLE	RES	0.F	65	65	65	29.7	32.0	33.3	27.7	29.0	21.1	29.0	27.7	33.9	33.9	29.8	17.8	23.7	20.7	29.8	21.8	18.6	24.5	29.3	19.8	21.1	20.3	23.8	24.0	23.3	25.3
R05589	1/14 MONCUR STREET MARRICKVILLE	RES	0.F	75	75	75	34.1	34.8	36.6	30.1	31.2	24.4	31.2	30.1	36.4	36.4	32.4	20.1	25.4	25.1	32.2	24.1	20.3	27.3	31.0	22.1	23.2	22.1	26.5	25.6	25.0	27.0
R05589	1/14 MONCUR STREET MARRICKVILLE	RES	1.F	75	75	75	34.9	35.8	37.5	31.1	32.2	25.2	32.2	31.1	37.3	37.3	33.4	21.3	26.3	25.9	33.2	25.3	21.2	28.3	32.1	23.3	24.0	23.3	27.4	26.7	26.1	28.1
R05591	A/10 MONCUR STREET MARRICKVILLE	RES	0.F	75	75	75	28.1	30.6	31.9	26.1	27.7	18.9	27.7	26.1	32.3	32.3	28.4	16.7	22.6	19.1	28.7	20.7	17.6	23.4	28.6	18.7	19.5	19.5	22.3	23.1	22.6	24.6
R05592	B/8 MONCUR STREET MARRICKVILLE	RES	0.F	75	75	75	31.1	33.8	35.0	29.6	30.8	22.7	30.8	29.6	35.8	35.8	31.6	19.8	25.3	22.1	31.6	23.8	20.3	26.3	31.1	21.8	22.8	22.1	25.5	25.6	25.1	27.1
R05593	A/6 MONCUR STREET MARRICKVILLE	RES	0.F	75	75	75	33.9	35.0	36.7	30.5	31.6	24.6	31.6	30.5	36.7	36.7	32.7	20.6	25.8	24.9	32.5	24.6	20.8	27.5	31.5	22.6	23.6	22.6	26.7	26.1	25.4	27.5
R05594	B/4 MONCUR STREET MARRICKVILLE	RES	0.F	75	75	75	33.8	35.0	36.7	30.6	31.6	24.6	31.6	30.6	36.8	36.8	32.7	20.6	25.8	24.8	32.5	24.6	20.8	27.5	31.5	22.6	23.7	22.6	26.7	26.1	25.4	27.5
R05595	A/2 MONCUR STREET MARRICKVILLE	RES	0.F	38	38	33	30.6	32.6	34.0	28.3	29.4	21.7	29.4	28.3	34.5	34.5	30.4	18.5	23.8	21.6	30.3	22.5	18.7	25.1	29.6	20.5	21.4	20.6	24.3	24.1	23.5	25.6
R05596	A/2 MONCUR STREET MARRICKVILLE	RES	0.F	38	38	33	27.7	30.4	31.7	26.4	27.5	19.5	27.5	26.4	32.5	32.5	28.3	16.6	21.8	18.7	28.2	20.6	16.8	23.0	27.6	18.6	19.4	18.7	22.2	22.1	21.6	23.6
R05597	A/9 MONCUR STREET MARRICKVILLE	RES	0.F	75	75	75	30.7	31.7	33.4	27.1	28.2	21.3	28.2	27.1	33.4	33.4	29.4	17.1	22.6	21.7	29.2	21.1	17.6	24.2	28.2	19.1	20.4	19.3	23.5	22.7	22.2	24.2
R05598	67/7 MONCUR STREET MARRICKVILLE	RES	0.F	75	75	75	29.4	30.3	32.0	25.6	26.7	19.7	26.7	25.6	31.9	31.9	27.9	15.8	20.8	20.4	27.7	19.8	15.8	22.8	26.6	17.8	18.6	17.8	21.9	21.1	20.6	22.7
R05599	68/5 MONCUR STREET MARRICKVILLE	RES	0.F	75	75	75	31.0	32.9	34.3	28.3	29.7	21.3	29.7	28.3	34.5	34.5	30.5	19.0	24.0	22	30.6	23.0	19.0	25.6	30.3	21.0	21.1	21.3	24.4	24.6	24.3	26.3
R05599	68/5 MONCU

R05604	1/276 LIVINGSTONE ROAD MARRICKVILLE	RES	0.F	75	75	75	28.1	31.8	32.8	27.9	29.1	20.6	29.1	27.9	34.0	34.0	29.8	18.1	23.6	19.1	29.8	22.1	18.5	24.4	29.4	20.1	21.0	20.4	23.6	24.1	23.4	25.4
R05605	B/278 LIVINGSTONE ROAD MARRICKVILLE	RES	0.F	75	75	75	31.0	31.9	33.6	27.2	28.4	21.3	28.4	27.2	33.4	33.4	29.5	17.3	22.9	22	29.5	21.3	17.8	24.4	28.6	19.3	20.4	19.6	23.6	23.3	22.6	24.6
R05606	1/282 LIVINGSTONE ROAD MARRICKVILLE	RES	0.F	38	38	33	31.0	32.0	33.7	27.3	28.5	21.4	28.5	27.3	33.5	33.5	29.6	17.4	23.0	22	29.5	21.4	17.9	24.5	28.7	19.4	20.5	19.7	23.7	23.4	22.7	24.7
R05607	1/284 LIVINGSTONE ROAD MARRICKVILLE	RES	0.F	75	75	75	33.4	34.6	36.2	30.0	31.1	23.9	31.1	30.0	36.2	36.2	32.2	20.1	25.5	24.4	32.1	24.1	20.4	27.1	31.2	22.1	23.1	22.3	26.2	25.8	25.2	27.2
R05608	2/286 LIVINGSTONE ROAD MARRICKVILLE	RES	0.F	75	75	75	34.3	35.5	37.1	30.8	32.0	24.7	32.0	30.8	37.0	37.0	33.1	21.1	26.3	25.3	33.0	25.1	21.2	28.0	32.2	23.1	23.8	23.2	27.1	26.7	26.1	28.2
R05610	1/290 LIVINGSTONE ROAD MARRICKVILLE	RES	0.F	38	38	33	31.3	33.7	35.0	29.0	30.6	21.4	30.6	29.0	35.2	35.2	31.3	19.9	25.3	22.3	31.6	23.9	20.2	26.4	31.6	21.9	21.9	22.6	25.1	25.9	25.6	27.6
R05610	1/290 LIVINGSTONE ROAD MARRICKVILLE	RES	1.F	65	65	65	33.3	34.4	36.1	29.8	31.0	23.8	31.0	29.8	36.0	36.0	32.0	19.9	25.3	24.3	31.9	23.9	20.3	26.9	31.0	21.9	22.9	22.1	26.1	25.6	25.0	27.1
R05611	2/292 LIVINGSTONE ROAD MARRICKVILLE	RES	0.F	55	55	55	30.9	33.3	34.6	29.0	30.4	22.3	30.4	29.0	35.2	35.2	31.1	19.2	25.2	21.9	31.2	23.2	20.1	25.9	30.9	21.2	22.5	21.8	25.1	25.6	24.8	26.9
R05611	2/292 LIVINGSTONE ROAD MARRICKVILLE	RES	1.F	55	55	55	32.5	34.6	35.9	30.1	31.5	23.6	31.5	30.1	36.3	36.3	32.3	20.3	26.3	23.5	32.4	24.3	21.2	27.2	32.0	22.3	23.6	22.9	26.3	26.7	26.0	28.0
R05612	3/294 LIVINGSTONE ROAD MARRICKVILLE	RES	0.F	75	75	75	33.3	34.1	35.9	29.3	30.6	23.5	30.6	29.3	35.6	35.6	31.7	19.5	25.0	24.3	31.6	23.5	19.9	26.6	30.7	21.5	22.5	21.8	25.8	25.3	24.7	26.8
R05612	3/294 LIVINGSTONE ROAD MARRICKVILLE	RES	1.F	75	75	75	33.7	35.0	36.6	30.3	31.6	24.1	31.6	30.3	36.6	36.6	32.6	20.7	26.0	24.7	32.6	24.7	20.9	27.5	31.9	22.7	23.4	22.9	26.6	26.4	25.8	27.9
R05613	1/1 WARREN ROAD MARRICKVILLE	RES	0.F	38	38	33	33.1	34.7	36.2	30.2	31.4	23.9	31.4	30.2	36.4	36.4	32.4	20.4	25.9	24.1	32.4	24.4	20.8	27.3	31.6	22.4	23.4	22.7	26.4	26.2	25.6	27.7
R05613	1/1 WARREN ROAD MARRICKVILLE	RES	1.F	38	38	33	34.3	35.8	37.3	31.2	32.4	24.8	32.4	31.2	37.4	37.4	33.4	21.5	26.8	25.3	33.4	25.5	21.7	28.3	32.7	23.5	24.2	23.8	27.4	27.2	26.7	28.7
R05614	2/4 WARREN ROAD MARRICKVILLE	RES	0.F	75	75	75	32.8	33.7	35.5	29.1	30.2	23.3	30.2	29.1	35.4	35.4	31.4	19.1	24.5	23.8	31.2	23.1	19.5	26.2	30.1	21.1	22.3	21.2	25.5	24.7	24.1	26.1
R05615	1/2 WARREN ROAD MARRICKVILLE	RES	0.F	75	75	75	33.5	34.6	36.3	30.0	31.1	24.0	31.1	30.0	36.3	36.3	32.3	20.2	25.4	24.5	32.1	24.2	20.3	27.1	31.1	22.2	23.1	22.2	26.3	25.7	25.1	27.1
R05616	2/9 BEAUCHAMP STREET MARRICKVILLE	RES	0.F	75	75	75	32.9	34.7	36.1	30.2	31.5	23.6	31.5	30.2	36.4	36.4	32.4	20.5	25.9	23.9	32.4	24.5	20.9	27.3	31.8	22.5	23.3	22.9	26.3	26.4	25.8	27.9
R05616	2/9 BEAUCHAMP STREET MARRICKVILLE	RES	1.F	75	75	75	34.3	35.9	37.4	31.3	32.5	24.8	32.5	31.3	37.5	37.5	33.5	21.7	26.9	25.3	33.5	25.7	21.9	28.4	32.9	23.7	24.3	24.0	27.4	27.4	26.9	28.9
R05617	1/7 BEAUCHAMP STREET MARRICKVILLE	RES	0.F	75	75	75	30.4	32.1	33.6	27.5	28.8	21.2	28.8	27.5	33.7	33.7	29.7	17.7	23.5	21.4	29.8	21.7	18.4	24.6	29.2	19.7	20.8	20.2	23.8	23.9	23.2	25.2
R05618	1/5 BEAUCHAMP STREET MARRICKVILLE	RES	0.F	75	75	75	33.3	34.9	36.4	30.4	31.6	24.1	31.6	30.4	36.6	36.6	32.6	20.6	26.0	24.3	32.5	24.6	20.9	27.4	31.8	22.6	23.5	22.9	26.6	26.3	25.8	27.8
R05619	3/3 BEAUCHAMP STREET MARRICKVILLE	RES	0.F	38	38	33	30.2	31.6	33.2	26.7	28.3	20.4	28.3	26.7	33.0	33.0	29.1	17.2	23.1	21.2	29.4	21.2	18.1	24.2	29.0	19.2	20.1	19.9	23.2	23.6	23.0	25.0
R05620	4/1 BEAUCHAMP STREET MARRICKVILLE	RES	0.F	38	38	33	32.3	33.8	35.3	29.0	30.4	22.5	30.4	29.0	35.2	35.2	31.3	19.5	25.1	23.3	31.5	23.5	20.0	26.4	31.0	21.5	22.2	22.0	25.3	25.5	25.0	27.1
R05621	269A LIVINGSTONE ROAD MARRICKVILLE	RES	0.F	38	38	33	31.7	33.4	34.9	28.9	30.2	22.5	30.2	28.9	35.1	35.2	31.1	19.2	24.8	22.7	31.2	23.2	19.7	26.0	30.6	21.2	22.1	21.6	25.1	25.2	24.6	26.6
R05621	269A LIVINGSTONE ROAD MARRICKVILLE	RES	1.F	38	38	33	33.3	34.9	36.5	30.4	31.6	23.5	31.6	30.4	36.6	36.6	32.6	21.0	25.8	24.3	32.6	25.0	20.7	27.6	32.1	23.0	23.0	23.2	26.4	26.7	26.1	28.1
R05622	6/267 LIVINGSTONE ROAD MARRICKVILLE	RES	0.F	38	38	33	34.6	36.0	37.6	31.4	32.6	24.8	32.6	31.4	37.6	37.6	33.6	21.9	26.9	25.6	33.7	25.9	21.9	28.6	33.1	23.9	24.1	24.2	27.5	27.6	27.1	29.1
R05624	263A LIVINGSTONE ROAD MARRICKVILLE	RES	1.F	38	38	33	31.9	33.5	35.0	29.1	30.1	22.6	30.1	29.1	35.3	35.3	31.2	19.3	24.1	22.9	31.0	23.3	19.1	26.0	30.1	21.3	21.8	21.3	25.0	24.6	24.1	26.1
R05626	9/261 LIVINGSTONE ROAD MARRICKVILLE	RES	0.F	38	38	33	31.3	33.4	34.8	29.2	30.2	22.4	30.2	29.2	35.3	35.3	31.2	19.4	24.2	22.3	31.0	23.4	19.2	25.9	30.2	21.4	21.9	21.4	25.0	24.7	24.2	26.2
R05627	10/259 LIVINGSTONE ROAD MARRICKVILL	RES	0.F	38	38	33	26.0	29.2	30.3	25.2	26.4	18.2	26.4	25.2	31.3	31.3	27.1	15.3	21.1	17	27.2	19.3	16.1	21.8	26.8	17.3	18.6	17.8	21.0	21.6	20.8	22.8
R05628	B/257 LIVINGSTONE ROAD MARRICKVILLE	RES	0.F	38	38	33	28.3	31.5	32.6	27.8	28.7	20.8	28.7	27.8	33.9	33.9	29.6	17.8	22.9	19.3	29.3	21.8	17.8	24.1	28.5	19.8	20.8	19.7	23.3	23.1	22.5	24.5
R05630	B/247 LIVINGSTONE ROAD MARRICKVILLE	RES	1.F	38	38	33	28.0	30.9	32.1	26.9	28.0	20.2	28.0	26.9	33.1	33.1	28.8	16.9	22.4	19	28.7	20.9	17.4	23.4	28.0	18.9	20.2	19.1	22.7	22.9	22.0	24.0
R05632	2/239 LIVINGSTONE ROAD MARRICKVILLE	RES	0.F	38	38	33	23.5	30.5	31.0	26.9	28.2	18.2	28.2	26.9	32.9	32.9	28.6	17.4	22.8	14.5	28.8	21.4	17.8	23.3	28.9	19.4	19.9	19.9	22.2	23.3	22.9	24.9
R05634	43/3 ALBERMARLE STREET MARRICKVILLE	RES	0.F	38	38	33	29.0	31.4	32.7	27.3	28.3	20.6	28.3	27.3	33.4	33.4	29.2	17.4	22.4	20	29.0	21.4	17.4	23.9	28.2	19.4	20.2	19.4	23.0	22.7	22.2	24.2
R05634	43/3 ALBERMARLE STREET MARRICKVILLE	RES	1.F	38	38	33	29.9	32.1	33.5	28.0	29.0	21.5	29.0	28.0	34.2	34.2	30.0	18.1	23.2	20.9	29.7	22.1	18.1	24.6	28.9	20.1	21.1	20.0	23.8	23.4	22.9	24.9
R05635	13/2 ALBERMARLE STREET MARRICKVILLE	RES	0.F	38	38	33	24.7	29.5	30.3	25.8	26.8	17.4	26.8	25.8	31.8	31.8	27.5	16.4	20.7	15.7	27.4	20.4	15.6	22.2	27.1	18.4	18.0	18.3	20.9	21.7	21.1	23.1
R05635	13/2 ALBERMARLE STREET MARRICKVILLE	RES	1.F	70	70	70	29.2	31.9	33.2	27.7	28.9	20.3	28.9	27.7	33.9	33.9	29.7	18.3	23.1	20.2	29.7	22.3	18.1	24.6	29.4	20.3	20.4	20.5	23.4	23.9	23.4	25.4
R05636	14/4 ALBERMARLE STREET MARRICKVILLE	RES	0.F	70	70	70	32.0	33.7	35.2	29.3	30.4	22.5	30.4	29.3	35.5	35.5	31.4	19.8	24.4	23	31.3	23.8	19.3	26.3	30.6	21.8	21.9	21.7	25.2	25.1	24.6	26.6
R05637	6 ALBERMARLE STREET MARRICKVILLE	RES	1.F	38	38	33	26.2	29.4	30.5	25.6	26.5	18.5	26.5	25.6	31.7	31.7	27.4	15.7	20.6	17.2	27.1	19.7	15.6	22.0	26.4	17.7	18.5	17.6	21.1	20.9	20.4	22.5
R05651	26/17 TAMAR STREET MARRICKVILLE	RES	1.F	75	75	75	25.3	30.0	30.8	26.5	27.4	19.1	27.4	26.5	32.5	32.5	28.1	16.5	21.5	16.3	27.8	20.5	16.5	22.5	27.2	18.5	19.5	18.4	21.8	21.8	21.2	23.2
R05652	16/2 TAMAR STREET MARRICKVILLE	RES	0.F	75	75	75	27.4	32.2	33.0	28.7	29.6	21.1	29.6	28.7	34.7	34.7	30.3	18.8	23.8	18.4	30.1	22.8	18.8	24.8	29.6	20.8	21.6	20.8	24.0	24.1	23.6	25.6
R05653	17/4 TAMAR STREET MARRICKVILLE	RES	0.F	75	75	75	29.7	34.1	35.0	30.4	31.5	22.8	31.5	30.4	36.5	36.5	32.2	20.6	25.8	20.7	32.1	24.6	20.8	26.7	31.7	22.6	23.4	22.8	25.8	26.3	25.7	27.7
R05658	22/14 TAMAR STREET MARRICKVILLE	RES	0.F	38	38	33	25.1	30.9	31.5	27.5	28.4	19.8	28.4	27.5	33.5	33.5	29.1	17.5	22.7	16.1	28.8	21.5	17.7	23.5	28.4	19.5	20.5	19.5	22.7	22.9	22.4	24.4
R05659	23/16 TAMAR STREET MARRICKVILLE	RES	0.F	75	75	75	24.5	30.2	30.8	26.7	27.7	19.1	27.7	26.7	32.8	32.8	28.3	16.8	21.9	15.5	28.1	20.8	16.9	22.7	27.6	18.8	19.8	18.8	22.0	22.1	21.6	23.6
R05660	24/18 TAMAR STREET MARRICKVILLE	RES	0.F	75	75	75	26.6	32.1	32.8	28.7	29.6	20.9	29.6	28.7	34.7	34.7	30.3	18.8	23.8	17.6	30.1	22.8	18.8	24.7	29.7	20.8	21.6	20.8	23.9	24.2	23.7	25.7
R05662	1/2 SCHOOL PARADE MARRICKVILLE	RES	0.F	38	38	33	25.4	30.9	31.6	27.5	28.4	19.8	28.4	27.5	33.5	33.5	29.1	17.6	22.7	16.4	28.9	21.6	17.7	23.5	28.5	19.6	20.5	19.6	22.7	23.0	22.5	24.5
R05663	1/4 SCHOOL PARADE MARRICKVILLE	RES	1.F	75	75	75	29.4	33.1	34.1	29.3	30.3	21.8	30.3	29.3	35.4	35.4	31.1	19.7	24.4	20.4	30.9	23.7	19.3	25.8	30.4	21.7	22.0	21.6	24.7	24.8	24.4	26.4
R05666	4/17 BEAUCHAMP STREET MARRICKVILLE	RES	0.F	38	38	33	25.0	29.4	30.3	25.9	26.8	18.7	26.8	25.9	32.0	32.0	27.6	15.9	20.9	16	27.2	19.9	15.9	21.9	26.6	17.9	18.9	17.7	21.3	21.1	20.6	22.6
R05666	4/17 BEAUCHAMP STREET MARRICKVILLE	RES	1.F	38	38	33	26.7	31.3	32.1	27.7	28.6	20.1	28.6	27.7	33.7	33.7	29.4	17.8	22.8	17.7	29.1	21.8	17.8	23.8	28.6	19.8	20.6	19.8	23.0	23.2	22.6	24.6
R05667	3/15 BEAUCHAMP STREET MARRICKVILLE	RES	0.F	38	38	33	25.5	29.6	30.5	26.0	27.0	19.0	27.0	26.0	32.1	32.1	27.7	15.9	21.4	16.5	27.5	19.9	16.4	22.1	26.8	17.9	19.3	18.0	21.5	21.5	20.8	22.9
R05668	2/13 BEAUCHAMP STREET MARRICKVILLE	RES	0.F	38	38	33	27.8	31.8	32.8	28.2	29.1	21.1	29.1	28.2	34.3	34.3	29.9	18.2	23.2	18.8	29.6	22.2	18.2	24.3	28.8	20.2	21.2	20.0	23.6	23.4	22.8	24.9
R05669	2/8 SCHOOL PARADE MARRICKVILLE	RES	0.F	38	38	33	26.4	30.7	31.5	27.0	27.9	19.4	27.9	27.0	33.1	33.1	28.7	17.2	22.0	17.4	28.5	21.2	17.0	23.3	28.0	19.2	19.8	19.1	22.4	22.4	21.9	24.0
R05679	20/14 OSGOOD AVENUE MARRICKVILLE	RES	0.F	38	38	33	26.1	30.7	31.5	27.1	28.0	19.5	28.0	27.1	33.1	33.1	28.7	17.2	22.1	17.1	28.5	21.2	17.1	23.2	28.0	19.2	19.9	19.2	22.4	22.5	22.0	24.0
R05681	1/18 OSGOOD AVENUE MARRICKVILLE	RES	0.F	38	38	33	26.1	30.4	31.3	26.8	27.7	19.3	27.7	26.8	32.8	32.8	28.5	16.9	21.8	17.1	28.2	20.9	16.8	23.0	27.7	18.9	19.6	18.9	22.1	22.2	21.7	23.7
R05683	1/22 OSGOOD AVENUE MARRICKVILLE	RES	0.F	38	38	33	25.7	30.2	31.1	26.6	27.6	19.1	27.6	26.6	32.7	32.7	28.3	16.8	21.7	16.7	28.1	20.8	16.7	22.8	27.5	18.8	19.5	18.7	21.9	22.0	21.5	23.5
R05685	1/19 EWART STREET MARRICKVILLE	RES	0.F	38	38	33	25.8	30.3	31.1	26.7	27.6	19.1	27.6	26.7	32.7	32.7	28.4	16.8	21.7	16.8	28.1	20.8	16.7	22.8	27.6	18.8	19.5	18.8	22.0	22.1	21.6	23.6
R05687	1/15 EWART STREET MARRICKVILLE	RES	0.F	38	38	33	26.0	30.1	31.0	26.4	27.3	19.0	27.3	26.4	32.5	32.5	28.1	16.5	21.5	17	27.9	20.5	16.5	22.6	27.3	18.5	19.3	18.5	21.8	21.8	21.3	23.3
R05688	6/23 BEAUCHAMP STREET MARRICKVILLE	RES	1.F	38	38	33	27.1	31.3	32.2	27.7	28.6	20.3	28.6	27.7	33.8	33.8	29.4	17.8	22.8	18.1	29.1	21.8	17.7	23.9	28.5	19.8	20.6	19.7	23.1	23.1	22.5	24.6
R05691	21 EWART STREET MARRICKVILLE	RES	0.F	38	38	33	26.3	31.2	32.0	27.6	28.6	20.1	28.6	27.6	33.7	33.7	29.3	17.7	22.9	17.3	29.1	21.7	17.8	23.8	28.6	19.7	20.6	19.7	23.0	23.1	22.6	24.6
R05692	1/23 EWART STREET MARRICKVILLE	RES	0.F	38	38	33	28.2	33.8	34.4	30.2	31.3	22.5	31.3	30.2	36.3	36.3	31.9	20.3	25.8	19.2	31.8	24.3	20.8	26.4	31.5	22.3	23.4	22.6	25.6	26.0	25.5	27.6
R05694	A/27 EWART STREET MARRICKVILLE	RES	0.F	38	38	33	25.8	30.3	31.1	26.6	27.7	19.1	27.7	26.6	32.7	32.7	28.3	16.8	22.1	16.8	28.3	20.8	17.1	22.9	27.9	18.8	19.7	19.0	22.1	22.5	21.9	23.9
R05694	A/27 EWART STREET MARRICKVILLE	RES	1.F	38	38	33	25.8	29.6	30.6	26.0	26.9	18.9	26.9	26.0	32.1	32.1	27.7	15.9	21.1	16.8	27.4	19.9	16.0	22.1	26.6	17.9	19.0	17.8	21.4	21.1	20.6	22.7
R05695	1/40 WICKS AVENUE MARRICKVILLE	RES	1.F	38	38	33	25.6	29.8	30.7	26.2	27.2	18.9	27.2	26.2	32.3	32.3	27.9	16.2	21.5	16.6	27.7	20.2	16.5	22.4	27.2	18.2	19.3	18.3	21.6	21.7	21.2	23.2
R05696	2/23 OSGOOD AVENUE MARRICKVILLE	RES	1.F	38	38	33	24.6	30.6	31.2	27.2	28.1	19.5	28.1	27.2	33.3	33.3	28.8	17.3	22.3	15.6	28.5	21.3	17.2	23.2	28.0	19.3	20.2	19.2	22.4	22.5	22.0	24.1
R05698	1/22 EWART STREET MARRICKVILLE	RES	0.F	38	38	33	28.0	32.0	32.9	28.3	29.3	21.3	29.3	28.3	34.4	34.4	30.1	18.2	23.7	19	29.8	22.2	18.7	24.5	29.2	20.2	21.6	20.3	23.9	23.8	23.1	25.2
R05699	A/24 EWART STREET MARRICKVILLE	RES	0.F	38	38	33	29.4	32.8	33.9	29.0	30.0	22.0	30.0	29.0	35.1	35.1	30.8	19.1	24.2	20.4	30.6	23.1	19.1	25.3	29.9	21.1	22.1	21.0	24.6	24.4	23.9	25.9
R05700	2/26 EWART STREET MARRICKVILLE	RES	0.F	38	38	33	33.2	36.3	37.4	32.3	33.3	25.1	33.3	32.3	38.4	38.4	34.2	22.6	27.4	24.2	34.0	26.6	22.4	28.9	33.4	24.6	25.1	24.6	27.9	27.9	27.4	29.4
R05701	1/28 EWART STREET MARRICKVILLE	RES	0.F	38	38	33	36.5	38.0	39.5	33.7	34.7	27.7	34.7	33.7	39.9	39.9	35.8	23.5	29.0	27.5	35.5	27.5	24.0	30.4	34.4	25.5	27.0	25.6	29.8	29.1	28.4	30.5
R05703	1/34 EWART STREET MARRICKVILLE	RES	0.F	38	38	33	27.8	31.4	32.4	27.4	28.7	20.1	28.7	27.4	33.5	33.5	29.3	17.7	23.3	18.8	29.4	21.7	18.2	24.0	29.1	19.7	20.6	20.1	23.1	23.6	23.1	25.1
R05704	1/36 EWART STREET MARRICKVILLE	RES	0.F	38	38	33	35.0	36.7	38.2	32.6	33.5	26.7	33.5	32.6	38.7	38.8	34.6	22.1	28.0	26	34.3	26.1	22.9	29.1	33.0	24.1	26.1	24.2	28.7	27.7	27.0	29.1
R05705	38C EWART STREET MARRICKVILLE	RES	0.F	38	38	33	36.4	37.8	39.4	33.6	34.5	27.6	34.5	33.6	39.8	39.8	35.6	23.4	28.7	27.4	35.3	27.4	23.7	30.3	34.1	25.4	26.8	25.2	29.7	28.7	28.1	30.1
R05705	38C EWART STREET MARRICKVILLE	RES	1.F	38	38	33	33.4	35.6	36.9	31.5	32.6	25.4	32.6	31.5	37.7	37.7	33.5	21.2	27.2	24.4	33.3	25.2	22.1	28.0	32.4	23.2	25.1	23.4	27.6	27.0	26.4	28.4
R05705	38C EWART STREET MARRICKVILLE	RES	2.F	38	38	33	35.1	37.0	38.4	32.8	33.8	26.7	33.8	32.8	39.0	39.0	34.8	22.5	28.4	26.1	34.6	26.5	23.3	29.4	33.6	24.5	26.3	24.7	28.9	28.2	27.6	29.6
R05706	1/40 EWART STREET MARRICKVILLE	RES	0.F	38	38	33	29.7	34.8	35.6	31.2	32.5	24.4	32.5	31.2	37.3	37.3	33.0	20.7	27.7	20.7	33.1	24.7	22.7	27.3	32.7	22.7	25.3	23.6	27.1	27.4	26.7	28.7
R05707	72/44-50 EWART STREET MARRICKVILLE	RES	0.F	38	38	33	27.3	30.5	31.6	26.7	27.6	19.8	27.6	26.7	32.8	32.8	28.5	16.7	21.9	18.3	28.2	20.7	16.8	23.0	27.5	18.7	19.8	18.7	22.3	22.1	21.5	23.5
R05707	72/44-50 EWART STREET MARRICKVILLE	RES	1.F	38	38	33	27.8	30.6	31.8	26.7	27.6	19.9	27.6	26.7	32.8	32.8	28.5	16.7	21.8	18.8	28.3	20.7	16.8	23.1	27.5	18.7	19.7	18.6	22.4	22.0	21.5	23.5
R05707	72/44-50 EWART STREET MARRICKVILLE	RES	2.F	38	38	33	29.3	32.6	33.6	28.8	29.7	21.8	29.7	28.8	34.9	34.9	30.6	18.8	23.8	20.3	30.3	22.8	18.8	25.1	29.5	20.8	21.7	20.7	24.3	24.1	23.5	25.6
R05708	9/7 DIBBLE AVENUE MARRICKVILLE	RES	0.F	38	38	33	26.4	29.4	30.5	25.4	26.5	18.6	26.5	25.4	31.6	31.6	27.3	15.4	20.9	17.4	27.2	19.4	15.9	21.9	26.5	17.4	18.7	17.6	21.2	21.1	20.5	22.5
R05709	10/5 DIBBLE AVENUE MARRICKVILLE	RES	0.F	38	38	33	35.7	37.3	38.8	33.2	34.1	27.2	34.1	33.2	39.4	39.4	35.2	22.9	28.2	26.7	34.8	26.9	23.2	29.7	33.5	24.9	26.4	24.7	29.2	28.1	27.5	29.5
R05709	10/5 DIBBLE AVENUE MARRICKVILLE	RES	1.F	38	38	33	36.6	38.2	39.7	34.0	35.0	27.9	35.0	34.0	40.2	40.2

R05713	2/54 EWART STREET MARRICKVILLE	RES	1.F	38	38	33	36.0	37.6	39.1	33.2	34.2	27.0	34.2	33.2	39.4	39.4	35.3	23.3	28.3	27	35.0	27.3	23.2	30.0	34.0	25.3	26.2	25.2	29.2	28.6	28.0	30.0
R05714	72/44-50 EWART STREET MARRICKVILLE	RES	0.F	38	38	33	28.1	31.3	32.4	27.5	28.5	20.7	28.5	27.5	33.6	33.6	29.3	17.4	22.8	19.1	29.1	21.4	17.8	23.8	28.3	19.4	20.7	19.4	23.1	22.9	22.3	24.3
R05714	72/44-50 EWART STREET MARRICKVILLE	RES	1.F	38	38	33	35.9	37.4	39.0	33.1	34.1	26.7	34.1	33.1	39.3	39.3	35.2	23.3	28.1	26.9	34.9	27.3	23.1	29.9	34.0	25.3	25.9	25.1	29.1	28.5	28.0	30.0
R05714	72/44-50 EWART STREET MARRICKVILLE	RES	2.F	38	38	33	28.7	31.9	33.0	28.1	29.0	21.3	29.0	28.1	34.2	34.2	29.9	18.0	23.3	19.7	29.6	22.0	18.3	24.4	28.8	20.0	21.3	20.0	23.7	23.4	22.8	24.8
R05715	2/29 EWART STREET MARRICKVILLE	RES	0.F	38	38	33	28.4	32.3	33.3	28.4	29.6	21.1	29.6	28.4	34.5	34.5	30.3	18.6	24.2	19.4	30.3	22.6	19.1	24.9	29.9	20.6	21.6	21.0	24.1	24.5	23.9	25.9
R05716	A/31 EWART STREET MARRICKVILLE	RES	0.F	38	38	33	32.6	33.7	35.4	29.0	30.3	23.0	30.3	29.0	35.2	35.2	31.3	19.2	24.8	23.6	31.3	23.2	19.7	26.2	30.5	21.2	22.2	21.5	25.4	25.2	24.5	26.5
R05717	B/31A EWART STREET MARRICKVILLE	RES	0.F	38	38	33	28.1	35.1	35.6	31.5	32.6	21.9	32.6	31.5	37.6	37.6	33.1	22.4	26.4	19.1	33.1	26.4	21.4	27.9	33.2	24.4	23.4	24.4	26.3	27.7	27.2	29.2
R05718	33 EWART STREET MARRICKVILLE	RES	0.F	38	38	33	26.1	29.6	30.6	25.7	26.8	18.6	26.8	25.7	31.8	31.8	27.6	15.8	21.3	17.1	27.5	19.8	16.3	22.2	27.0	17.8	18.9	18.1	21.4	21.7	21.0	23.0
R05718	33 EWART STREET MARRICKVILLE	RES	1.F	38	38	33	30.2	34.4	35.3	30.7	31.6	23.2	31.6	30.7	36.8	36.8	32.4	20.9	25.6	21.2	32.1	24.9	20.6	26.9	31.6	22.9	23.4	22.8	26.0	26.1	25.6	27.6
R05719	D/35 EWART STREET MARRICKVILLE	RES	0.F	38	38	33	30.2	34.0	35.0	30.1	31.3	22.9	31.3	30.1	36.2	36.2	32.0	20.2	25.9	21.2	32.0	24.2	20.8	26.6	31.5	22.2	23.4	22.6	25.8	26.2	25.5	27.6
R05720	1/37 EWART STREET MARRICKVILLE	RES	0.F	38	38	33	29.8	33.6	34.6	29.9	30.9	22.6	30.9	29.9	36.0	36.0	31.6	20.0	25.2	20.8	31.5	24.0	20.1	26.2	30.9	22.0	22.9	22.0	25.4	25.5	24.9	26.9
R05721	1/2 WICKS AVENUE MARRICKVILLE	RES	0.F	38	38	33	30.0	33.5	34.5	29.7	30.7	22.7	30.7	29.7	35.8	35.8	31.5	19.7	24.9	21	31.2	23.7	19.8	26.0	30.5	21.7	22.8	21.7	25.3	25.0	24.5	26.5
R05722	1/4 WICKS AVENUE MARRICKVILLE	RES	0.F	38	38	33	26.2	28.9	30.1	24.8	26.0	18.1	26.0	24.8	30.9	30.9	26.8	14.8	20.6	17.2	26.7	18.8	15.6	21.4	26.2	16.8	18.2	17.2	20.7	21.0	20.2	22.2
R05723	1/6 WICKS AVENUE MARRICKVILLE	RES	0.F	38	38	33	29.5	33.3	34.3	29.6	30.6	22.4	30.6	29.6	35.7	35.7	31.3	19.6	24.8	20.5	31.1	23.6	19.8	25.8	30.5	21.6	22.6	21.7	25.1	25.1	24.5	26.5
R05724	A/1A WICKS AVENUE MARRICKVILLE	RES	0.F	38	38	33	33.2	36.8	37.8	33.0	34.0	25.7	34.0	33.0	39.1	39.1	34.8	23.2	28.1	24.2	34.6	27.2	23.1	29.4	34.0	25.2	25.8	25.2	28.5	28.5	28.0	30.0
R05726	7/10 WICKS AVENUE MARRICKVILLE	RES	0.F	38	38	33	29.0	32.5	33.5	28.7	29.6	21.6	29.6	28.7	34.8	34.8	30.5	18.7	23.9	20	30.2	22.7	18.9	25.0	29.6	20.7	21.7	20.7	24.2	24.2	23.6	25.6
R05727	34/15 OSGOOD AVENUE MARRICKVILLE	RES	0.F	38	38	33	33.5	35.7	37.1	31.6	32.6	24.9	32.6	31.6	37.8	37.8	33.6	21.8	26.7	24.5	33.4	25.8	21.7	28.3	32.6	23.8	24.5	23.7	27.4	27.1	26.6	28.6
R05727	34/15 OSGOOD AVENUE MARRICKVILLE	RES	1.F	38	38	33	27.0	30.5	31.5	26.7	27.7	19.7	27.7	26.7	32.8	32.8	28.5	16.7	21.9	18	28.2	20.7	16.9	23.0	27.5	18.7	19.8	18.7	22.3	22.1	21.5	23.5
R05733	5 OSGOOD AVENUE MARRICKVILLE	RES	0.F	38	38	33	32.0	35.3	36.4	31.5	32.5	24.2	32.5	31.5	37.6	37.6	33.3	21.7	26.7	23	33.1	25.7	21.6	27.9	32.6	23.7	24.4	23.7	27.0	27.1	26.6	28.6
R05733	5 OSGOOD AVENUE MARRICKVILLE	RES	1.F	38	38	33	35.6	37.0	38.6	32.5	33.6	26.3	33.6	32.5	38.8	38.8	34.7	22.7	27.7	26.6	34.5	26.7	22.7	29.5	33.5	24.7	25.5	24.7	28.6	28.1	27.5	29.6
R05734	15/1 WICKS AVENUE MARRICKVILLE	RES	0.F	38	38	33	34.0	36.8	38.0	32.8	33.9	25.9	33.9	32.8	39.0	39.0	34.7	23.0	28.2	25	34.6	27.0	23.1	29.4	34.0	25.0	25.9	25.1	28.5	28.6	27.9	30.0
R05735	14/3 WICKS AVENUE MARRICKVILLE	RES	0.F	38	38	33	33.8	33.2	35.5	28.2	28.9	24.0	28.9	28.2	34.6	34.6	30.7	17.3	22.7	24.8	30.0	21.3	17.6	25.4	27.1	19.3	21.6	18.5	25.1	20.2	21.0	23.1
R05736	8/12 WICKS AVENUE MARRICKVILLE	RES	0.F	38	38	33	28.1	31.4	32.5	27.5	28.6	20.4	28.6	27.5	33.6	33.6	29.4	17.6	23.1	19.1	29.3	21.6	18.1	24.0	28.8	19.6	20.7	19.9	23.2	23.4	22.8	24.9
R05737	9/14 WICKS AVENUE MARRICKVILLE	RES	0.F	38	38	33	29.4	30.8	32.4	26.4	27.4	20.2	27.4	26.4	32.7	32.7	28.5	16.6	21.4	20.4	28.3	20.6	16.4	23.3	27.3	18.6	19.3	18.5	22.5	21.9	21.3	23.3
R05738	10/16 WICKS AVENUE MARRICKVILLE	RES	0.F	38	38	33	34.0	36.2	37.5	32.0	33.1	25.4	33.1	32.0	38.1	38.1	34.0	22.1	27.4	25	33.9	26.1	22.3	28.7	33.1	24.1	25.1	24.2	27.9	27.8	27.1	29.1
R05739	13/5 WICKS AVENUE MARRICKVILLE	RES	0.F	38	38	33	34.8	36.2	37.8	31.7	32.8	25.6	32.8	31.7	37.9	37.9	33.9	21.8	27.2	25.8	33.8	25.8	22.1	28.7	32.9	23.8	24.9	24.0	27.9	27.6	26.9	28.9
R05740	12/7 WICKS AVENUE MARRICKVILLE	RES	0.F	38	38	33	34.0	35.4	37.0	30.9	32.1	24.7	32.1	30.9	37.1	37.1	33.1	21.1	26.4	25	33.0	25.1	21.4	27.9	32.2	23.1	24.0	23.3	27.1	26.9	26.2	28.2
R05741	11/9 WICKS AVENUE MARRICKVILLE	RES	0.F	38	38	33	34.9	37.9	39.0	33.9	34.9	26.7	34.9	33.9	40.0	40.0	35.8	24.2	29.1	25.9	35.6	28.2	24.1	30.5	35.1	26.2	26.7	26.2	29.5	29.6	29.1	31.1
R05742	3/20 BAYLEY STREET MARRICKVILLE	RES	0.F	38	38	33	27.9	31.3	32.4	27.3	28.6	20.4	28.6	27.3	33.4	33.4	29.3	17.3	23.5	18.9	29.4	21.3	18.5	23.9	29.0	19.3	21.0	20.0	23.2	23.9	23.0	25.0
R05742	3/20 BAYLEY STREET MARRICKVILLE	RES	1.F	38	38	33	26.6	29.7	30.8	25.9	26.7	19.1	26.7	25.9	32.0	32.0	27.7	15.8	20.8	17.6	27.3	19.8	15.8	22.1	26.4	17.8	18.9	17.6	21.4	21.0	20.4	22.5
R05743	4/18 BAYLEY STREET MARRICKVILLE	RES	0.F	38	38	33	29.0	32.5	33.5	28.7	29.7	21.5	29.7	28.7	34.8	34.8	30.5	18.8	23.8	20	30.3	22.8	18.8	25.0	29.6	20.8	21.6	20.8	24.2	24.2	23.6	25.6
R05743	4/18 BAYLEY STREET MARRICKVILLE	RES	1.F	38	38	33	36.4	37.6	39.2	33.2	34.1	27.1	34.1	33.2	39.4	39.4	35.3	23.3	28.1	27.4	35.0	27.3	23.0	30.1	33.8	25.3	26.0	25.0	29.3	28.4	27.8	29.9
R05744	16 BAYLEY STREET MARRICKVILLE	RES	0.F	38	38	33	37.2	38.8	40.3	34.4	35.5	28.4	35.5	34.4	40.6	40.6	36.5	24.3	29.9	28.2	36.3	28.3	24.9	31.2	35.3	26.3	27.8	26.4	30.6	30.1	29.3	31.3
R05744	16 BAYLEY STREET MARRICKVILLE	RES	1.F	38	38	33	32.1	35.7	36.7	31.9	32.9	24.6	32.9	31.9	38.0	38.0	33.7	22.1	27.0	23.1	33.5	26.1	22.0	28.3	32.9	24.1	24.8	24.0	27.4	27.4	26.9	28.9
R05745	Y/14 BAYLEY STREET MARRICKVILLE	RES	0.F	38	38	33	33.9	36.9	38.1	33.0	34.0	25.9	34.0	33.0	39.1	39.2	34.9	23.2	28.1	24.9	34.7	27.2	23.1	29.5	34.0	25.2	25.9	25.2	28.6	28.5	28.0	30.0
R05745	Y/14 BAYLEY STREET MARRICKVILLE	RES	1.F	38	38	33	35.8	37.8	39.2	33.6	34.6	27.2	34.6	33.6	39.8	39.8	35.6	23.7	28.7	26.8	35.4	27.7	23.7	30.3	34.4	25.7	26.6	25.6	29.5	28.9	28.4	30.4
R05746	1/8 BAYLEY STREET MARRICKVILLE	RES	0.F	38	38	33	34.2	36.1	37.5	31.9	32.9	25.8	32.9	31.9	38.1	38.1	33.9	21.7	27.4	25.2	33.7	25.7	22.3	28.5	32.7	23.7	25.3	23.8	27.9	27.4	26.7	28.7
R05746	1/8 BAYLEY STREET MARRICKVILLE	RES	1.F	38	38	33	34.5	36.2	37.7	31.9	33.0	25.9	33.0	31.9	38.1	38.1	34.0	21.7	27.4	25.5	33.8	25.7	22.3	28.6	32.7	23.7	25.3	23.8	28.0	27.4	26.7	28.7
R05746	1/8 BAYLEY STREET MARRICKVILLE	RES	2.F	38	38	33	34.4	35.9	37.4	31.6	32.6	25.8	32.6	31.6	37.8	37.8	33.7	21.2	27.1	25.4	33.4	25.2	22.1	28.3	32.2	23.2	25.2	23.3	27.8	27.0	26.2	28.3
R05747	6 BAYLEY STREET MARRICKVILLE	RES	0.F	38	38	33	33.0	34.4	36.0	29.9	31.0	23.7	31.0	29.9	36.1	36.1	32.1	20.1	25.0	24	31.8	24.1	20.0	26.9	30.9	22.1	22.8	22.1	26.0	25.4	24.9	26.9
R05747	6 BAYLEY STREET MARRICKVILLE	RES	1.F	38	38	33	34.5	35.5	37.2	30.9	31.9	25.0	31.9	30.9	37.1	37.1	33.1	21.0	26.0	25.5	32.9	25.0	20.9	27.9	31.7	23.0	23.9	22.9	27.1	26.2	25.7	27.8
R05750	B/39 EWART STREET MARRICKVILLE	RES	0.F	38	38	33	25.7	29.9	30.8	26.2	27.2	18.8	27.2	26.2	32.3	32.3	27.9	16.4	21.3	16.7	27.7	20.4	16.3	22.4	27.2	18.4	19.1	18.3	21.6	21.7	21.2	23.2
R05751	1/41 EWART STREET MARRICKVILLE	RES	0.F	38	38	33	35.1	37.6	38.9	33.6	34.7	27.5	34.7	33.6	39.8	39.8	35.6	23.2	29.3	26.1	35.3	27.2	24.3	30.0	34.4	25.2	27.3	25.4	29.6	29.1	28.3	30.4
R05752	43 EWART STREET MARRICKVILLE	RES	0.F	38	38	33	37.3	38.9	40.4	34.6	35.7	28.6	35.7	34.6	40.8	40.8	36.7	24.4	30.1	28.3	36.5	28.4	25.1	31.4	35.5	26.4	28.0	26.6	30.8	30.3	29.5	31.5
R05752	43 EWART STREET MARRICKVILLE	RES	1.F	38	38	33	37.3	39.3	40.7	35.1	36.1	28.6	36.1	35.1	41.2	41.2	37.1	25.1	30.5	28.3	36.9	29.1	25.4	31.8	36.1	27.1	28.2	27.2	31.0	30.7	30.1	32.2
R05752	43 EWART STREET MARRICKVILLE	RES	2.F	38	38	33	37.4	39.3	40.8	35.1	36.1	28.6	36.1	35.1	41.3	41.3	37.1	25.2	30.3	28.4	36.9	29.2	25.3	31.8	36.1	27.2	28.1	27.2	31.0	30.5	30.1	32.1
R05753	7/45 EWART STREET MARRICKVILLE	RES	1.F	38	38	33	28.0	32.7	33.5	29.2	30.1	21.8	30.1	29.2	35.3	35.3	30.9	19.2	24.3	19	30.6	23.2	19.3	25.3	30.0	21.2	22.2	21.1	24.5	24.6	24.0	26.0
R05754	3/56 EWART STREET MARRICKVILLE	RES	0.F	38	38	33	26.1	31.3	32.1	27.9	28.8	20.2	28.8	27.9	33.9	33.9	29.5	18.0	23.0	17.1	29.3	22.0	18.0	23.9	28.8	20.0	20.8	19.9	23.1	23.3	22.8	24.8
R05755	5/2 DIBBLE AVENUE MARRICKVILLE	RES	0.F	38	38	33	33.6	35.4	36.8	31.4	32.2	25.7	32.2	31.4	37.6	37.6	33.3	20.7	26.6	24.6	32.8	24.7	21.5	27.7	31.3	22.7	25.0	22.5	27.5	25.9	25.3	27.3
R05756	6/4 DIBBLE AVENUE MARRICKVILLE	RES	0.F	38	38	33	34.9	36.8	38.3	32.7	33.7	26.5	33.7	32.7	38.9	38.9	34.7	22.5	28.0	25.9	34.4	26.5	22.9	29.3	33.4	24.5	26.0	24.5	28.7	27.8	27.3	29.4
R05757	7/6 DIBBLE AVENUE MARRICKVILLE	RES	0.F	38	38	33	32.9	34.2	35.8	30.0	30.9	24.2	30.9	30.0	36.2	36.2	32.0	19.7	25.0	23.9	31.6	23.7	20.0	26.6	30.2	21.7	23.3	21.4	26.1	24.8	24.2	26.3
R05758	4/58 EWART STREET MARRICKVILLE	RES	0.F	38	38	33	33.7	35.3	36.8	31.0	31.9	24.9	31.9	31.0	37.2	37.2	33.1	20.9	26.0	24.7	32.7	24.9	21.0	27.7	31.5	22.9	24.1	22.7	27.0	26.1	25.5	27.5
R05758	4/58 EWART STREET MARRICKVILLE	RES	1.F	38	38	33	36.9	38.3	39.9	34.0	34.9	28.1	34.9	34.0	40.2	40.3	36.1	23.9	29.0	27.9	35.7	27.9	23.9	30.7	34.4	25.9	27.1	25.6	30.1	29.0	28.4	30.4
R05759	8/8 DIBBLE AVENUE MARRICKVILLE	RES	0.F	38	38	33	37.6	39.1	40.6	34.8	35.7	28.7	35.7	34.8	41.0	41.0	36.8	24.7	29.8	28.6	36.5	28.7	24.7	31.5	35.3	26.7	27.8	26.5	30.8	29.9	29.3	31.3
R05760	9/1 PILGRIM AVENUE MARRICKVILLE	RES	0.F	38	38	33	37.6	39.2	40.7	34.9	35.9	28.8	35.9	34.9	41.1	41.1	37.0	24.8	30.3	28.6	36.8	28.8	25.2	31.6	35.8	26.8	28.2	26.9	31.0	30.5	29.7	31.8
R05761	10/2 PILGRIM AVENUE MARRICKVILLE	RES	0.F	38	38	33	34.8	36.8	38.2	32.6	33.6	26.2	33.6	32.6	38.8	38.8	34.6	22.7	27.7	25.8	34.4	26.7	22.7	29.3	33.4	24.7	25.6	24.6	28.5	28.0	27.4	29.4
R05762	11/3 PILGRIM AVENUE MARRICKVILLE	RES	0.F	38	38	33	36.3	38.4	39.8	34.2	35.2	27.5	35.2	34.2	40.3	40.3	36.2	24.4	29.3	27.3	36.0	28.4	24.3	30.9	35.2	26.4	27.0	26.4	30.0	29.7	29.2	31.2
R05763	17/9 PILGRIM AVENUE MARRICKVILLE	RES	0.F	38	38	33	37.8	39.5	41.0	35.3	36.2	29.2	36.2	35.3	41.5	41.5	37.3	25.2	30.4	28.8	37.0	29.2	25.4	31.9	35.9	27.2	28.5	27.0	31.3	30.5	29.9	31.9
R05764	16/8 PILGRIM AVENUE MARRICKVILLE	RES	0.F	38	38	33	25.4	29.4	30.4	25.8	26.8	18.7	26.8	25.8	31.9	31.9	27.5	15.8	21.1	16.4	27.3	19.8	16.0	22.0	26.6	17.8	19.0	17.7	21.3	21.1	20.6	22.6
R05765	12/4 PILGRIM AVENUE MARRICKVILLE	RES	0.F	38	38	33	28.6	33.4	34.2	29.7	30.8	22.0	30.8	29.7	35.8	35.8	31.5	20.0	25.0	19.6	31.3	24.0	20.0	26.0	30.9	22.0	22.6	22.0	25.1	25.3	24.9	26.9
R05766	13/5 PILGRIM AVENUE MARRICKVILLE	RES	0.F	38	38	33	25.3	31.0	31.7	27.5	28.6	20.0	28.6	27.5	33.6	33.6	29.2	17.5	23.2	16.3	29.1	21.5	18.2	23.6	28.8	19.5	20.9	19.8	22.9	23.2	22.8	24.8
R05767	13/5 PILGRIM AVENUE MARRICKVILLE	RES	0.F	38	38	33	26.3	31.8	32.5	28.1	29.3	20.3	29.3	28.1	34.2	34.2	29.9	18.4	23.8	17.3	29.8	22.4	18.7	24.4	29.6	20.4	21.2	20.7	23.5	24.1	23.6	25.6
R05768	14/6 PILGRIM AVENUE MARRICKVILLE	RES	0.F	38	38	33	29.5	34.9	35.6	31.3	32.5	23.6	32.5	31.3	37.4	37.4	33.1	21.6	26.9	20.5	33.0	25.6	21.9	27.6	32.7	23.6	24.5	23.8	26.7	27.4	26.7	28.8
R05769	15/7 PILGRIM AVENUE MARRICKVILLE	RES	0.F	38	38	33	28.6	33.5	34.3	30.0	30.9	22.6	30.9	30.0	36.1	36.1	31.7	20.1	25.1	19.6	31.4	24.1	20.1	26.1	30.8	22.1	23.0	22.0	25.3	25.3	24.8	26.8
R05770	1/274 WARDELL ROAD MARRICKVILLE	RES	0.F	38	38	33	33.3	36.9	37.9	33.2	34.2	26.0	34.2	33.2	39.3	39.3	35.0	23.3	28.3	24.3	34.7	27.3	23.3	29.5	34.1	25.3	26.2	25.2	28.7	28.6	28.1	30.1
R05770	1/274 WARDELL ROAD MARRICKVILLE	RES	1.F	38	38	33	33.6	37.7	38.6	34.0	34.9	26.6	34.9	34.0	40.1	40.1	35.7	24.1	29.1	24.6	35.5	28.1	24.1	30.2	34.9	26.1	26.9	26.1	29.4	29.5	28.9	31.0
R05771	2/272 WARDELL ROAD MARRICKVILLE	RES	0.F	38	38	33	34.5	36.0	37.5	31.7	32.7	25.9	32.7	31.7	37.9	37.9	33.8	21.3	27.2	25.5	33.5	25.3	22.2	28.4	32.3	23.3	25.3	23.4	27.9	27.1	26.3	28.4
R05772	18/276 WARDELL ROAD MARRICKVILLE	RES	0.F	38	38	33	34.5	36.0	37.6	31.8	32.8	26.0	32.8	31.8	38.0	38.0	33.9	21.4	27.3	25.5	33.6	25.4	22.3	28.4	32.4	23.4	25.4	23.5	28.0	27.2	26.4	28.5
R05773	19/278 WARDELL ROAD MARRICKVILLE	RES	0.F	38	38	33	36.8	38.2	39.8	34.0	35.0	28.2	35.0	34.0	40.2	40.2	36.1	23.6	29.3	27.8	35.7	27.6	24.3	30.6	34.4	25.6	27.5	25.6	30.2	29.1	28.4	30.5
R05774	20/280 WARDELL ROAD MARRICKVILLE	RES	0.F	38	38	33	34.7	36.2	37.8	32.0	33.0	26.2	33.0	32.0	38.2	38.2	34.1	21.6	27.5	25.7	33.8	25.6	22.5	28.6	32.6	23.6	25.6	23.7	28.2	27.4	26.6	28.6
R05775	21/282 WARDELL ROAD MARRICKVILLE	RES	0.F	38	38	33	34.9	36.4	37.9	32.1	33.1	26.3	33.1	32.1	38.3	38.3	34.2	21.8	27.6	25.9	33.9	25.8	22.5	28.8	32.7	23.8	25.6	23.8	28.3	27.4	26.7	28.7
R05776	22/284 WARDELL ROAD MARRICKVILLE	RES	0.F	38	38	33	34.9	36.4	37.9	32.2	33.2	26.4	33.2	32.2	38.4	38.4	34.2	21.7	27.7	25.9	34.0	25.7	22.7	28.8	32.8	23.7	25.8	23.9	28.4	27.6	26.8	28.8
R05777	5/270 WARDELL ROAD MARRICKVILLE	RES	0.F	38	38	33	35.5	37.1	38.6	32.9	33.9	26.9	33.9	32.9	39.1	39.1	35.0	22.6	28.3	26.5	34.7	26.6	23.3	29.5	33.6	24.6	26.3	24.7	29.0	28.3	27.6	29.6
R05777	5/270 WARDELL ROAD MARRICKVILLE	RES	1.F	38	38	33	35.1	36.4	38.0	31.9	33.0	26.2	33.0	31.9	38.2	38.2	34.1	21.6	27.6	26.1	33.9	25.6	22.5	28.8	32.8	23.6	25.5	23.9	28.3	27.5	26.8	28.8
R05778	4/268 WARDELL ROAD MARRICKVILLE	RES	0.F	38	38	33	35.0	36.2	37.9	31.8	32.9	26.1	32.9	31.8	38.0	38.0	34.0	21.5	27.5	26	33.8	25.5	22.5	28.7	32.7	23.5	25.4	23.8	28.2	27.4	26.7	28.7
R05779	5/266 WARDELL ROAD MARRICKVILLE	RES	0.F	38	38	33	35.7	37.3	38.8	33.0	34.0	27.1	34.0	33.0	39.2	39.2	35.1	22.7	28.4	26.7	34.8	26.7	23.4	29.7	33.7	24.7	26.4	24.8	29.1	28.4	27.7	29.7
R05780	60-64 EWART STREET MARRICKVILLE	RES	0.F	38	38	33	29.5	33.5	34.4	29.7	30.8	22.4	30.8	29.7	35.8	35.8	31.5	19.9	25.2	20.5	31.4	23.9	20.2	26.1	31.0	21.9	22.8	22.0	25.3	25.6	24.9	27.0
R05780	60-64 EWART ST

R05782	2/68 EWART STREET MARRICKVILLE	RES	1.F	38	38	33	36.4	38.8	40.1	34.7	35.8	28.2	35.8	34.7	40.9	40.9	36.7	24.8	30.3	27.4	36.6	28.8	25.2	31.4	35.9	26.8	28.0	26.9	30.6	30.6	29.8	31.9
R05782	2/68 EWART STREET MARRICKVILLE	RES	2.F	38	38	33	37.5	39.1	40.6	34.9	35.8	28.7	35.8	34.9	41.1	41.1	36.9	24.8	30.1	28.5	36.6	28.8	25.0	31.6	35.6	26.8	28.0	26.7	30.9	30.3	29.5	31.6
R05783	5/70 EWART STREET MARRICKVILLE	RES	0.F	38	38	33	38.1	39.9	41.4	35.6	36.7	29.3	36.7	35.6	41.8	41.8	37.7	25.6	31.2	29.1	37.6	29.6	26.1	32.4	36.7	27.6	28.9	27.8	31.7	31.5	30.7	32.7
R05783	5/70 EWART STREET MARRICKVILLE	RES	1.F	38	38	33	30.4	33.9	35.0	30.1	31.1	22.9	31.1	30.1	36.2	36.2	31.9	20.2	25.5	21.4	31.8	24.2	20.5	26.5	31.3	22.2	23.2	22.4	25.7	25.9	25.3	27.3
R05783	5/70 EWART STREET MARRICKVILLE	RES	2.F	38	38	33	36.7	38.8	40.2	34.5	35.7	27.8	35.7	34.5	40.7	40.7	36.6	24.8	29.9	27.7	36.5	28.8	24.9	31.4	35.8	26.8	27.5	26.9	30.4	30.4	29.8	31.8
R05784	5/70 EWART STREET MARRICKVILLE	RES	0.F	38	38	33	27.0	33.3	33.9	30.0	30.9	22.4	30.9	30.0	36.1	36.1	31.6	20.0	25.0	18	31.2	24.0	20.0	25.8	30.6	22.0	23.0	21.8	25.1	25.2	24.6	26.6
R05785	5/270 WARDELL ROAD MARRICKVILLE	RES	0.F	38	38	33	30.1	34.2	35.1	30.3	31.6	22.9	31.6	30.3	36.4	36.4	32.2	20.5	26.2	21.1	32.2	24.5	21.2	26.8	31.9	22.5	23.6	23.0	26.0	26.6	25.9	28.0
R05786	5/270 WARDELL ROAD MARRICKVILLE	RES	0.F	38	38	33	36.2	37.9	39.4	33.5	34.6	27.3	34.6	33.5	39.7	39.7	35.6	23.5	29.0	27.2	35.5	27.5	24.0	30.4	34.6	25.5	26.7	25.7	29.6	29.4	28.6	30.6
R05786	5/270 WARDELL ROAD MARRICKVILLE	RES	1.F	38	38	33	30.3	33.9	34.9	30.2	31.2	23.0	31.2	30.2	36.3	36.3	32.0	20.2	25.5	21.3	31.8	24.2	20.4	26.5	31.1	22.2	23.2	22.3	25.7	25.7	25.1	27.2
R05787	1/274 WARDELL ROAD MARRICKVILLE	RES	0.F	38	38	33	37.6	39.4	40.9	35.1	36.2	28.7	36.2	35.1	41.3	41.3	37.2	25.3	30.3	28.6	37.0	29.3	25.3	31.9	36.1	27.3	28.1	27.2	31.1	30.6	30.1	32.1
R05788	1/274 WARDELL ROAD MARRICKVILLE	RES	0.F	38	38	33	29.4	32.6	33.7	28.8	29.7	21.6	29.7	28.8	34.9	34.9	30.6	18.9	23.9	20.4	30.4	22.9	18.9	25.2	29.7	20.9	21.7	20.9	24.3	24.3	23.7	25.7
R05788	1/274 WARDELL ROAD MARRICKVILLE	RES	1.F	38	38	33	33.4	37.3	38.2	33.4	34.5	25.9	34.5	33.4	39.5	39.5	35.2	23.8	28.6	24.4	35.1	27.8	23.6	29.9	34.6	25.8	26.3	25.8	28.9	29.1	28.6	30.7
R05789	18/276 WARDELL ROAD MARRICKVILLE	RES	0.F	38	38	33	29.0	32.5	33.6	28.8	29.7	21.7	29.7	28.8	34.9	34.9	30.6	18.8	23.9	20	30.3	22.8	18.8	25.0	29.5	20.8	21.8	20.7	24.3	24.1	23.5	25.5
R05790	18/276 WARDELL ROAD MARRICKVILLE	RES	0.F	38	38	33	32.6	36.0	37.0	32.1	33.1	24.8	33.1	32.1	38.2	38.2	33.9	22.3	27.2	23.6	33.7	26.3	22.2	28.5	33.1	24.3	24.9	24.3	27.6	27.6	27.1	29.2
R05791	20/280 WARDELL ROAD MARRICKVILLE	RES	0.F	38	38	33	35.4	36.8	38.4	32.5	33.4	26.5	33.4	32.5	38.7	38.7	34.6	22.4	27.4	26.4	34.2	26.4	22.4	29.2	32.9	24.4	25.6	24.1	28.5	27.5	26.9	28.9
R05792	20/280 WARDELL ROAD MARRICKVILLE	RES	0.F	38	38	33	36.0	38.0	39.4	33.7	34.9	27.0	34.9	33.7	39.8	39.9	35.8	24.0	29.2	27	35.7	28.0	24.2	30.6	35.1	26.0	26.7	26.2	29.7	29.7	29.1	31.1
R05793	21/282 WARDELL ROAD MARRICKVILLE	COM	0.F	38	38	33	36.0	38.1	39.5	33.7	35.0	26.9	35.0	33.7	39.9	39.9	35.8	24.0	29.6	27	35.9	28.0	24.6	30.7	35.5	26.0	26.9	26.5	29.8	30.2	29.5	31.5
R05794	20/280 WARDELL ROAD MARRICKVILLE	RES	0.F	38	38	33	35.5	37.0	38.6	32.7	33.8	26.6	33.8	32.7	38.9	38.9	34.8	22.6	28.2	26.5	34.6	26.6	23.2	29.5	33.7	24.6	26.0	24.7	28.8	28.5	27.6	29.7
R05795	20/280 WARDELL ROAD MARRICKVILLE	RES	0.F	38	38	33	36.1	38.3	39.6	33.9	35.2	27.3	35.2	33.9	40.1	40.1	36.0	24.1	29.9	27.1	36.1	28.1	24.9	30.9	35.6	26.1	27.3	26.6	30.0	30.4	29.6	31.7
R05795	20/280 WARDELL ROAD MARRICKVILLE	RES	1.F	38	38	33	36.1	38.4	39.7	34.0	35.5	27.5	35.5	34.0	40.2	40.2	36.2	24.2	30.4	27.1	36.4	28.2	25.4	31.0	36.0	26.2	27.7	26.9	30.3	30.8	30.0	32.0
R05796	1/286 WARDELL ROAD MARRICKVILLE	RES	0.F	38	38	33	35.7	36.6	38.4	32.1	33.1	26.4	33.1	32.1	38.3	38.3	34.3	22.0	27.3	26.7	34.0	26.0	22.3	29.1	32.8	24.0	25.3	23.9	28.4	27.5	26.8	28.8
R05796	1/286 WARDELL ROAD MARRICKVILLE	RES	1.F	38	38	33	36.3	37.2	38.9	32.6	33.7	26.8	33.7	32.6	38.8	38.8	34.8	22.5	28.2	27.3	34.7	26.5	23.1	29.7	33.7	24.5	25.9	24.7	29.0	28.5	27.7	29.7
R05797	1/286 WARDELL ROAD MARRICKVILLE	RES	0.F	38	38	33	36.2	37.2	38.9	32.5	33.7	26.8	33.7	32.5	38.8	38.8	34.8	22.5	28.2	27.2	34.7	26.5	23.1	29.6	33.7	24.5	25.9	24.7	28.9	28.4	27.6	29.7
R05798	1/286 WARDELL ROAD MARRICKVILLE	RES	0.F	38	38	33	35.8	38.1	39.4	33.9	35.0	26.9	35.0	33.9	40.0	40.0	35.9	24.2	29.3	26.8	35.9	28.2	24.3	30.7	35.3	26.2	26.8	26.4	29.7	29.9	29.3	31.4
R05799	1/286 WARDELL ROAD MARRICKVILLE	RES	0.F	38	38	33	37.1	39.2	40.6	34.8	36.1	27.8	36.1	34.8	41.0	41.0	36.9	25.3	30.5	28.1	37.0	29.3	25.5	31.9	36.6	27.3	27.7	27.7	30.8	31.2	30.6	32.7
R05799	1/286 WARDELL ROAD MARRICKVILLE	RES	1.F	38	38	33	38.0	39.8	41.3	35.4	36.6	28.6	36.6	35.4	41.6	41.6	37.5	25.9	30.8	29	37.5	29.9	25.8	32.4	36.9	27.9	28.2	28.0	31.4	31.5	30.9	33.0
R05800	1/286 WARDELL ROAD MARRICKVILLE	RES	0.F	70	70	70	33.3	34.6	36.2	29.9	31.2	23.7	31.2	29.9	36.2	36.2	32.2	20.2	25.6	24.3	32.2	24.2	20.5	27.1	31.4	22.2	23.0	22.5	26.2	25.9	25.4	27.5
R05801	22/284 WARDELL ROAD MARRICKVILLE	RES	0.F	70	70	70	34.7	36.5	38.0	31.9	33.3	25.0	33.3	31.9	38.1	38.1	34.1	22.5	27.7	25.7	34.3	26.5	22.7	29.1	33.9	24.5	24.8	24.9	28.0	28.3	27.9	29.9
R05801	22/284 WARDELL ROAD MARRICKVILLE	RES	1.F	70	70	70	30.1	33.6	34.6	29.5	30.7	21.7	30.7	29.5	35.6	35.6	31.4	20.1	25.1	21.1	31.5	24.1	20.1	26.3	31.3	22.1	22.3	22.4	25.1	25.7	25.3	27.3
R05802	1/286 WARDELL ROAD MARRICKVILLE	RES	0.F	70	70	70	32.7	36.1	37.1	31.9	33.2	24.3	33.2	31.9	38.1	38.1	33.9	22.5	27.7	23.7	34.0	26.5	22.6	28.8	33.8	24.5	24.8	24.9	27.6	28.2	27.8	29.8
R05802	1/286 WARDELL ROAD MARRICKVILLE	RES	1.F	38	38	33	32.1	35.4	36.5	31.6	32.5	24.4	32.5	31.6	37.7	37.7	33.4	21.8	26.6	23.1	33.1	25.8	21.6	28.0	32.5	23.8	24.4	23.7	27.1	27.0	26.5	28.5
R05803	18/276 WARDELL ROAD MARRICKVILLE	RES	0.F	38	38	33	35.0	38.6	39.6	34.7	35.7	27.2	35.7	34.7	40.8	40.8	36.5	25.1	29.7	26	36.3	29.1	24.7	31.2	35.8	27.1	27.4	27.0	30.2	30.3	29.8	31.8
R05803	18/276 WARDELL ROAD MARRICKVILLE	RES	1.F	38	38	33	27.3	32.4	33.2	27.2	30.6	19.6	30.6	27.2	33.3	33.3	30.1	17.5	27.4	18.3	31.9	21.5	22.4	25.5	32.8	19.5	23.4	23.3	24.8	28.2	26.8	28.8
R05804	18/276 WARDELL ROAD MARRICKVILLE	RES	0.F	55	55	55	29.7	33.3	34.3	29.6	30.6	22.4	30.6	29.6	35.7	35.7	31.4	19.7	24.8	20.7	31.2	23.7	19.8	25.9	30.6	21.7	22.6	21.7	25.1	25.1	24.6	26.6
R05804	18/276 WARDELL ROAD MARRICKVILLE	RES	1.F	55	55	55	33.4	37.8	38.7	34.1	35.2	26.3	35.2	34.1	40.2	40.2	35.8	24.4	29.5	24.4	35.8	28.4	24.4	30.5	35.5	26.4	26.9	26.6	29.5	30.0	29.5	31.5
R05805	2 TENNYSON ST DULWICH HILL	RES	0.F	38	38	33	35.0	36.3	37.9	31.8	32.9	26.1	32.9	31.8	38.0	38.1	34.0	21.6	27.5	26	33.8	25.6	22.4	28.7	32.8	23.6	25.4	23.8	28.1	27.4	26.8	28.8
R05806	4 TENNYSON ST DULWICH HILL	RES	0.F	38	38	33	35.7	37.3	38.8	33.1	34.1	27.1	34.1	33.1	39.3	39.3	35.1	22.8	28.5	26.7	34.8	26.8	23.4	29.7	33.7	24.8	26.5	24.8	29.2	28.4	27.7	29.7
R05806	4 TENNYSON ST DULWICH HILL	RES	1.F	38	38	33	33.8	35.9	37.3	31.7	32.8	25.4	32.8	31.7	37.9	37.9	33.7	21.6	27.4	24.8	33.6	25.6	22.3	28.4	32.8	23.6	25.1	23.8	27.8	27.4	26.8	28.8
R05807	8 TENNYSON ST DULWICH HILL	RES	0.F	38	38	33	35.2	37.2	38.6	33.1	34.1	27.0	34.1	33.1	39.3	39.3	35.1	22.8	28.5	26.2	34.8	26.8	23.4	29.6	33.7	24.8	26.5	24.9	29.1	28.4	27.7	29.8
R05807	8 TENNYSON ST DULWICH HILL	RES	1.F	38	38	33	33.3	35.7	37.0	31.6	32.7	25.1	32.7	31.6	37.8	37.8	33.6	21.6	27.2	24.3	33.5	25.6	22.2	28.2	32.7	23.6	25.0	23.8	27.6	27.4	26.7	28.7
R05808	8 TENNYSON ST DULWICH HILL	RES	0.F	38	38	33	34.9	36.8	38.3	32.6	33.7	26.5	33.7	32.6	38.8	38.8	34.7	22.4	28.2	25.9	34.5	26.4	23.2	29.3	33.6	24.4	26.1	24.7	28.7	28.2	27.6	29.6
R05809	8 TENNYSON ST DULWICH HILL	RES	0.F	38	38	33	32.7	35.5	36.7	31.5	32.6	24.7	32.6	31.5	37.6	37.6	33.4	21.6	27.0	23.7	33.3	25.6	21.9	28.1	32.7	23.6	24.7	23.7	27.3	27.3	26.6	28.7
R05810	12 TENNYSON ST DULWICH HILL	RES	0.F	38	38	33	34.6	36.8	38.1	32.6	33.7	26.2	33.7	32.6	38.8	38.8	34.6	22.5	28.2	25.6	34.5	26.5	23.1	29.3	33.6	24.5	25.9	24.7	28.6	28.2	27.6	29.7
R05811	14 TENNYSON ST DULWICH HILL	RES	0.F	38	38	33	31.7	35.3	36.3	31.4	32.5	24.4	32.5	31.4	37.5	37.5	33.3	21.5	26.9	22.7	33.1	25.5	21.9	27.8	32.6	23.5	24.6	23.6	27.1	27.2	26.5	28.6
R05812	8 TENNYSON ST DULWICH HILL	RES	0.F	38	38	33	33.8	36.6	37.8	32.6	33.7	25.9	33.7	32.6	38.7	38.7	34.5	22.5	28.1	24.8	34.3	26.5	23.1	29.1	33.6	24.5	25.9	24.7	28.4	28.2	27.6	29.7
R05813	18/276 WARDELL ROAD MARRICKVILLE	RES	0.F	38	38	33	31.2	35.0	36.0	31.3	32.3	24.2	32.3	31.3	37.4	37.4	33.1	21.3	26.7	22.2	32.9	25.3	21.7	27.6	32.3	23.3	24.5	23.4	26.9	26.9	26.3	28.4
R05814	1/274 WARDELL ROAD MARRICKVILLE	RES	0.F	38	38	33	33.4	36.4	37.6	32.5	33.6	25.6	33.6	32.5	38.6	38.6	34.4	22.6	27.9	24.4	34.2	26.6	22.9	29.0	33.6	24.6	25.6	24.7	28.2	28.2	27.6	29.6
R05815	71 RIVERSIDE CR DULWICH HILL	RES	0.F	38	38	33	30.5	34.6	35.5	30.9	32.0	23.7	32.0	30.9	37.0	37.0	32.7	21.0	26.3	21.5	32.5	25.0	21.3	27.2	32.0	23.0	24.1	23.1	26.5	26.6	25.9	28.0
R05815	71 RIVERSIDE CR DULWICH HILL	RES	1.F	38	38	33	32.9	36.2	37.3	32.3	33.4	25.2	33.4	32.3	38.5	38.5	34.2	22.5	27.7	23.9	34.0	26.5	22.6	28.8	33.5	24.5	25.4	24.6	28.0	28.0	27.5	29.5
R05816	73 RIVERSIDE CR DULWICH HILL	RES	0.F	38	38	33	34.9	37.7	38.9	33.7	34.8	26.6	34.8	33.7	39.8	39.8	35.6	24.0	29.0	25.9	35.5	28.0	23.9	30.3	34.9	26.0	26.6	26.1	29.4	29.4	28.9	30.9
R05817	75 RIVERSIDE CR DULWICH HILL	RES	0.F	70	70	70	29.3	33.4	34.3	29.8	30.7	22.6	30.7	29.8	35.9	35.9	31.5	19.8	24.9	20.3	31.2	23.8	19.8	25.9	30.5	21.8	22.8	21.7	25.2	25.1	24.5	26.5
R05818	1 TENNYSON ST DULWICH HILL	RES	0.F	70	70	70	32.3	36.8	37.7	33.2	34.2	25.6	34.2	33.2	39.2	39.3	34.9	23.4	28.4	23.3	34.7	27.4	23.3	29.4	34.3	25.4	26.1	25.4	28.5	28.8	28.3	30.3
R05819	3 TENNYSON ST DULWICH HILL	RES	0.F	55	55	55	34.4	38.2	39.2	34.4	35.5	27.5	35.5	34.4	40.5	40.6	36.2	24.3	30.0	25.4	36.1	28.3	25.0	30.7	35.4	26.3	27.8	26.5	30.1	30.1	29.4	31.5
R05820	5 TENNYSON ST DULWICH HILL	RES	0.F	55	55	55	38.6	40.1	41.7	35.8	36.8	29.7	36.8	35.8	42.0	42.0	37.9	25.7	31.1	29.6	37.6	29.7	26.0	32.6	36.6	27.7	29.0	27.7	31.9	31.1	30.6	32.6
R05821	9 TENNYSON ST DULWICH HILL	RES	0.F	55	55	55	38.8	40.6	42.0	36.4	37.4	30.3	37.4	36.4	42.6	42.6	38.4	26.2	31.6	29.8	38.1	30.2	26.6	33.0	37.0	28.2	29.7	28.1	32.4	31.6	31.0	33.0
R05822	11 TENNYSON ST DULWICH HILL	RES	0.F	38	38	33	33.5	38.8	39.5	35.5	36.4	28.7	36.4	35.5	41.5	41.5	37.1	24.9	31.0	24.5	36.7	28.9	25.9	31.2	35.9	26.9	29.1	27.0	31.0	30.5	29.8	31.9
R05823	2 BALFOUR ST DULWICH HILL	RES	0.F	38	38	33	37.9	40.2	41.6	36.3	37.2	30.1	37.2	36.3	42.5	42.5	38.2	26.0	31.6	28.9	37.9	30.0	26.6	32.7	36.8	28.0	29.7	28.0	32.2	31.4	30.8	32.8
R05824	4 BALFOUR ST DULWICH HILL	RES	0.F	70	70	70	28.4	32.2	33.2	28.4	29.5	21.4	29.5	28.4	34.5	34.5	30.2	18.4	23.9	19.4	30.0	22.4	18.8	24.7	29.4	20.4	21.6	20.5	24.0	24.0	23.4	25.5
R05825	6 BALFOUR ST DULWICH HILL	RES	0.F	70	70	70	31.9	36.7	37.5	33.0	34.1	25.1	34.1	33.0	39.0	39.0	34.7	23.3	28.4	22.9	34.7	27.3	23.4	29.4	34.4	25.3	25.9	25.5	28.4	29.0	28.4	30.5
R05826	8 BALFOUR ST DULWICH HILL	RES	0.F	55	55	55	27.8	34.0	34.6	30.5	31.7	23.0	31.7	30.5	36.5	36.5	32.2	20.4	26.6	18.8	32.2	24.4	21.5	26.6	32.0	22.4	24.1	23.0	26.0	26.5	26.0	28.0
R05827	10 BALFOUR ST DULWICH HILL	RES	0.F	55	55	55	31.1	38.1	38.6	34.8	36.0	27.4	36.0	34.8	40.8	40.8	36.4	24.5	30.9	22.1	36.4	28.5	25.8	30.7	36.1	26.5	28.6	27.1	30.3	30.6	30.1	32.1
R05828	12 BALFOUR ST DULWICH HILL	RES	0.F	38	38	33	37.7	39.8	41.2	35.6	36.6	29.1	36.6	35.6	41.8	41.8	37.6	25.7	30.7	28.7	37.4	29.7	25.7	32.3	36.5	27.7	28.6	27.6	31.5	31.1	30.5	32.5
R05829	12 BALFOUR ST DULWICH HILL	RES	0.F	38	38	33	29.0	32.6	33.6	28.8	29.9	21.6	29.9	28.8	34.9	34.9	30.6	18.9	24.3	20	30.5	22.9	19.3	25.2	30.0	20.9	21.9	21.1	24.4	24.6	24.0	26.0
R05830	14 BALFOUR ST DULWICH HILL	RES	0.F	38	38	33	38.5	40.5	41.9	36.2	37.3	29.5	37.3	36.2	42.4	42.4	38.2	26.5	31.4	29.5	38.1	30.5	26.4	33.0	37.4	28.5	29.0	28.5	32.1	31.9	31.4	33.4
R05830	14 BALFOUR ST DULWICH HILL	RES	1.F	38	38	33	39.4	41.2	42.6	37.0	38.0	31.0	38.0	37.0	43.2	43.2	39.0	26.8	32.4	30.4	38.8	30.8	27.3	33.6	37.7	28.8	30.4	28.8	33.1	32.1	31.6	33.7
R05831	16 BALFOUR ST DULWICH HILL	RES	0.F	38	38	33	39.8	41.4	42.9	37.1	38.1	31.2	38.1	37.1	43.3	43.3	39.2	26.9	32.5	30.8	38.9	30.9	27.4	33.8	37.8	28.9	30.5	28.9	33.2	32.3	31.7	33.8
R05832	18 BALFOUR ST DULWICH HILL	RES	0.F	38	38	33	27.4	31.1	32.1	27.1	28.4	19.8	28.4	27.1	33.2	33.3	29.0	17.4	22.9	18.4	29.1	21.4	17.9	23.7	28.7	19.4	20.3	19.8	22.8	23.3	22.7	24.8
R05832	18 BALFOUR ST DULWICH HILL	RES	1.F	38	38	33	27.8	31.4	32.4	27.3	28.9	20.3	28.9	27.3	33.4	33.4	29.4	17.3	24.1	18.8	29.7	21.3	19.1	24.1	29.6	19.3	21.3	20.4	23.4	24.5	23.5	25.6
R05834	13 TENNYSON ST DULWICH HILL	RES	0.F	38	38	33	30.7	36.1	36.8	32.8	33.7	26.0	33.7	32.8	38.8	38.8	34.4	22.2	28.5	21.7	34.1	26.2	23.5	28.5	33.4	24.2	26.6	24.5	28.3	28.0	27.4	29.4
R05835	15 TENNYSON ST DULWICH HILL	RES	0.F	38	38	33	27.9	31.8	32.8	28.1	29.2	20.9	29.2	28.1	34.2	34.2	29.9	18.1	23.6	18.9	29.8	22.1	18.6	24.4	29.3	20.1	21.3	20.4	23.7	23.9	23.3	25.3
R05836	17 TENNYSON ST DULWICH HILL	RES	0.F	38	38	33	30.3	34.7	35.6	31.0	32.1	23.4	32.1	31.0	37.1	37.1	32.8	21.3	26.5	21.3	32.7	25.3	21.4	27.4	32.4	23.3	24.0	23.4	26.5	26.9	26.3	28.4
R05837	19 TENNYSON ST DULWICH HILL	RES	0.F	38	38	33	35.3	39.0	40.0	35.3	36.3	28.0	36.3	35.3	41.4	41.4	37.1	25.4	30.6	26.3	36.9	29.4	25.5	31.6	36.3	27.4	28.3	27.4	30.8	30.9	30.3	32.3
R05837	19 TENNYSON ST DULWICH HILL	RES	1.F	38	38	33	36.6	40.1	41.1	36.3	37.3	29.2	37.3	36.3	42.5	42.5	38.1	26.5	31.3	27.6	37.8	30.5	26.3	32.6	37.1	28.5	29.2	28.3	31.8	31.7	31.1	33.1
R05838	21 TENNYSON ST DULWICH HILL	RES	0.F	38	38	33	35.3	37.7	39.0	33.6	34.7	26.9	34.7	33.6	39.7	39.7	35.6	23.7	29.0	26.3	35.4	27.7	24.0	30.3	34.7	25.7	26.7	25.8	29.5	29.3	28.7	30.7
R05838	21 TENNYSON ST DULWICH HILL	RES	1.F	38	38	33	36.7	38.8	40.1	34.6	35.6	28.0	35.6	34.6	40.8	40.8	36.6	24.7	29.7	27.7	36.3	28.7	24.7	31.3	35.5	26.7	27.5	26.6	30.4	30.1	29.5	31.5
R05839	23 TENNYSON ST DULWICH HILL	RES	0.F	38	38	33	36.4	38.1	39.6	33.7	34.8	27.4	34.8	33.7	39.9	39.9	35.8	23.8	29.1	27.4	35.7	27.8	24.1	30.6	34.8	25.8	26.8	25.9	29.8	29.4	28.8	30.9
R05840	25 TENNYSON ST DULWICH HILL	RES	0.F	38	38	33	37.5	39.0	40.6	34.7	35.7	28.4	35.7	34.7	40.9	40.9	36.8	24.8	29.9	28.5	36.6	28.8	24.8	31.6	35.6	26.8	27.6	26.8	30.7	30.2	29.6	31.7
R05841	20 BALFOUR ST DULWICH HILL	RES	0.F	38	38	33	35.5	38.3	39.5	34.3	35.3	27.5	35.3	34.3	40.5	40.5	36.2	24.4	29.6	26.5	36

R05846	20 TENNYSON ST DULWICH HILL	RES	0.F	38	38	33	29.5	34.8	35.5	30.7	32.4	22.6	32.4	30.7	36.8	36.8	32.7	21.2	27.5	20.5	33.2	25.2	22.5	27.6	33.4	23.2	24.4	24.3	26.6	28.1	27.4	29.4
R05847	22 TENNYSON ST DULWICH HILL	RES	0.F	38	38	33	28.1	33.4	34.1	29.7	30.9	22.2	30.9	29.7	35.8	35.8	31.5	19.8	25.6	19.1	31.5	23.8	20.6	26.0	31.2	21.8	23.1	22.3	25.3	25.8	25.2	27.3
R05848	24 TENNYSON ST DULWICH HILL	RES	0.F	38	38	33	30.0	35.4	36.1	31.8	33.0	24.4	33.0	31.8	37.8	37.8	33.5	21.7	27.7	21	33.5	25.7	22.7	28.0	33.2	23.7	25.3	24.2	27.4	27.8	27.2	29.2
R05849	26 TENNYSON ST DULWICH HILL	RES	0.F	38	38	33	35.0	38.9	39.8	35.1	36.3	28.2	36.3	35.1	41.2	41.2	36.9	24.9	31.1	26	36.9	28.9	26.1	31.4	36.5	26.9	28.7	27.4	30.9	31.2	30.4	32.5
R05850	26 TENNYSON ST DULWICH HILL	RES	0.F	38	38	33	29.2	35.1	35.7	31.2	32.8	23.2	32.8	31.2	37.3	37.3	33.1	21.6	27.8	20.2	33.5	25.6	22.8	27.9	33.6	23.6	24.8	24.5	26.9	28.2	27.6	29.6
R05851	2/90 GARNET STREET HURLSTONE PARK	RES	0.F	38	38	33	27.8	33.9	34.5	30.3	31.6	22.7	31.6	30.3	36.3	36.3	32.0	20.3	26.5	18.8	32.1	24.3	21.5	26.5	32.0	22.3	23.9	23.0	25.9	26.6	26.0	28.0
R05851	2/90 GARNET STREET HURLSTONE PARK	RES	1.F	38	38	33	33.4	38.9	39.6	35.4	36.5	27.8	36.5	35.4	41.5	41.5	37.1	25.5	30.9	24.4	37.0	29.5	25.9	31.5	36.6	27.5	28.6	27.7	30.8	31.2	30.6	32.6
R05852	32 TENNYSON ST DULWICH HILL	RES	0.F	38	38	33	35.1	38.3	39.4	34.4	35.4	27.1	35.4	34.4	40.5	40.5	36.2	24.6	29.6	26.1	36.1	28.6	24.5	30.9	35.5	26.6	27.2	26.6	30.0	30.0	29.5	31.5
R05853	121/2 TENNENT PARADE HURLSTONE PAF	RES	0.F	38	38	33	36.8	39.4	40.6	35.3	36.3	28.5	36.3	35.3	41.5	41.5	37.3	25.5	30.5	27.8	37.1	29.5	25.5	31.9	36.3	27.5	28.3	27.5	31.1	30.8	30.3	32.3
R05853	121/2 TENNENT PARADE HURLSTONE PAF	RES	1.F	38	38	33	34.1	37.9	38.9	34.1	35.1	26.7	35.1	34.1	40.2	40.3	35.9	24.4	29.2	25.1	35.7	28.4	24.1	30.5	35.1	26.4	26.9	26.3	29.6	29.7	29.1	31.2
R05853	121/2 TENNENT PARADE HURLSTONE PAF	RES	2.F	38	38	33	36.0	39.1	40.2	35.1	36.1	28.0	36.1	35.1	41.3	41.3	37.0	25.4	30.2	27	36.8	29.4	25.2	31.6	36.1	27.4	28.0	27.3	30.7	30.7	30.1	32.1
R05854	121/2 TENNENT PARADE HURLSTONE PAF	RES	0.F	38	38	33	33.9	37.8	38.7	34.0	35.0	26.6	35.0	34.0	40.1	40.1	35.8	24.2	29.2	24.9	35.6	28.2	24.1	30.4	35.1	26.2	26.9	26.2	29.5	29.5	29.0	31.1
R05855	2/90 GARNET STREET HURLSTONE PARK	RES	0.F	38	38	33	35.8	39.0	40.1	35.0	36.1	27.8	36.1	35.0	41.2	41.2	36.9	25.3	30.3	26.8	36.7	29.3	25.2	31.6	36.2	27.3	27.9	27.3	30.6	30.6	30.2	32.2
R05855	2/90 GARNET STREET HURLSTONE PARK	RES	1.F	38	38	33	33.6	37.8	38.7	34.2	35.1	26.9	35.1	34.2	40.3	40.3	35.9	24.3	29.4	24.6	35.7	28.3	24.3	30.4	35.1	26.3	27.2	26.2	29.6	29.5	29.0	31.1
R05856	1/88 GARNET STREET HURLSTONE PARK	RES	0.F	38	38	33	33.6	37.8	38.7	34.1	35.1	26.6	35.1	34.1	40.2	40.2	35.9	24.4	29.2	24.6	35.7	28.4	24.2	30.4	35.2	26.4	26.9	26.3	29.5	29.7	29.2	31.2
R05856	1/88 GARNET STREET HURLSTONE PARK	RES	1.F	38	38	33	33.6	38.2	39.0	34.6	35.7	27.3	35.7	34.6	40.7	40.7	36.3	24.6	30.2	24.6	36.2	28.6	25.1	30.8	35.8	26.6	27.9	26.8	30.1	30.4	29.8	31.8
R05857	2/90 GARNET STREET HURLSTONE PARK	RES	0.F	38	38	33	35.6	39.0	40.1	35.1	36.1	27.7	36.1	35.1	41.2	41.2	36.9	25.5	30.2	26.6	36.8	29.5	25.2	31.6	36.3	27.5	27.8	27.4	30.6	30.7	30.2	32.3
R05858	1/88 GARNET STREET HURLSTONE PARK	RES	0.F	38	38	33	33.1	37.8	38.6	34.2	35.3	27.2	35.3	34.2	40.2	40.2	35.9	23.9	30.2	24.1	35.9	27.9	25.1	30.3	35.4	25.9	27.9	26.4	29.9	30.1	29.4	31.4
R05858	1/88 GARNET STREET HURLSTONE PARK	RES	1.F	38	38	33	27.9	30.0	31.4	25.8	26.8	19.3	26.8	25.8	32.0	32.0	27.8	15.9	21.1	18.9	27.6	19.9	16.1	22.5	26.8	17.9	18.9	17.9	21.7	21.4	20.8	22.8
R05859	2/90 GARNET STREET HURLSTONE PARK	RES	0.F	38	38	33	31.0	33.9	35.1	29.9	31.0	22.9	31.0	29.9	36.0	36.0	31.8	20.1	25.4	22	31.7	24.1	20.4	26.5	31.2	22.1	23.0	22.3	25.6	25.8	25.2	27.2
R05859	2/90 GARNET STREET HURLSTONE PARK	RES	1.F	38	38	33	34.4	38.5	39.5	34.8	35.8	27.2	35.8	34.8	40.9	40.9	36.6	25.1	29.9	25.4	36.4	29.1	24.9	31.1	35.9	27.1	27.6	27.1	30.2	30.4	29.9	31.9
R05860	2/90 GARNET STREET HURLSTONE PARK	RES	0.F	38	38	33	38.7	41.9	43.0	37.9	39.0	30.7	39.0	37.9	44.1	44.1	39.8	28.2	33.2	29.7	39.7	32.2	28.1	34.5	39.1	30.2	30.8	30.3	33.5	33.7	33.1	35.2
R05860	2/90 GARNET STREET HURLSTONE PARK	RES	1.F	55	55	55	38.9	40.7	42.2	36.4	37.4	30.0	37.4	36.4	42.6	42.6	38.5	26.6	31.5	29.9	38.2	30.6	26.5	33.2	37.3	28.6	29.3	28.5	32.4	31.9	31.3	33.4
R05861	2/90 GARNET STREET HURLSTONE PARK	RES	0.F	55	55	55	40.1	41.8	43.3	37.5	38.4	31.1	38.4	37.5	43.7	43.7	39.5	27.6	32.4	31.1	39.2	31.6	27.4	34.3	38.2	29.6	30.3	29.4	33.4	32.8	32.2	34.3
R05861	2/90 GARNET STREET HURLSTONE PARK	RES	1.F	55	55	55	40.3	42.1	43.6	37.8	38.9	31.3	38.9	37.8	44.0	44.0	39.9	28.1	33.0	31.3	39.7	32.1	28.0	34.7	38.9	30.1	30.7	30.1	33.8	33.5	32.9	34.9
R05862	16 NESS AV DULWICH HILL	RES	0.F	55	55	55	38.4	39.1	40.9	34.3	35.5	28.7	35.5	34.3	40.6	40.6	36.7	24.4	29.9	29.4	36.6	28.4	24.8	31.6	35.5	26.4	27.6	26.6	30.8	30.3	29.5	31.6
R05863	16 NESS AV DULWICH HILL	RES	0.F	55	55	55	39.0	40.0	41.7	35.1	36.6	29.4	36.6	35.1	41.4	41.4	37.6	25.2	31.4	30	37.7	29.2	26.4	32.5	37.0	27.2	28.8	27.9	31.8	31.9	31.0	33.0
R05864	14 NESS AV DULWICH HILL	RES	0.F	55	55	55	40.4	42.2	43.6	37.8	38.9	31.4	38.9	37.8	44.0	44.0	39.9	28.0	33.2	31.4	39.8	32.0	28.2	34.7	39.0	30.0	30.9	30.1	33.9	33.7	33.0	35.0
R05865	12 NESS AV DULWICH HILL	RES	0.F	55	55	55	40.3	42.4	43.7	38.1	39.2	31.5	39.2	38.1	44.3	44.3	40.1	28.3	33.5	31.3	40.0	32.3	28.5	34.9	39.3	30.3	31.1	30.4	34.0	33.9	33.3	35.3
R05866	10 NESS AV DULWICH HILL	RES	0.F	38	38	33	39.7	41.0	42.6	36.6	37.6	30.5	37.6	36.6	42.8	42.8	38.7	26.7	31.8	30.7	38.5	30.7	26.7	33.5	37.5	28.7	29.7	28.6	32.7	32.0	31.5	33.5
R05866	10 NESS AV DULWICH HILL	RES	1.F	38	38	33	37.3	40.5	41.6	36.7	37.6	29.5	37.6	36.7	42.8	42.8	38.5	26.9	31.6	28.3	38.2	30.9	26.6	33.1	37.5	28.9	29.5	28.7	32.2	32.1	31.5	33.6
R05867	8 NESS AV DULWICH HILL	RES	0.F	38	38	33	37.3	40.1	41.3	36.1	37.2	29.4	37.2	36.1	42.3	42.3	38.1	26.1	31.8	28.3	38.0	30.1	26.7	32.7	37.3	28.1	29.5	28.4	32.0	32.3	31.3	33.3
R05867	8 NESS AV DULWICH HILL	RES	1.F	38	38	33	38.2	41.4	42.5	37.4	38.5	30.4	38.5	37.4	43.6	43.6	39.3	27.6	32.8	29.2	39.2	31.6	27.8	33.9	38.5	29.6	30.5	29.7	33.1	33.3	32.5	34.6
R05868	6 NESS AV DULWICH HILL	RES	0.F	38	38	33	37.4	40.2	41.4	36.2	37.2	29.3	37.2	36.2	42.3	42.3	38.1	26.3	31.5	28.4	37.9	30.3	26.4	32.7	37.2	28.3	29.2	28.4	31.9	32.1	31.2	33.2
R05869	4 NESS AV DULWICH HILL	RES	0.F	38	38	33	37.4	40.2	41.4	36.1	37.2	29.2	37.2	36.1	42.3	42.3	38.1	26.4	31.4	28.4	37.9	30.4	26.3	32.7	37.3	28.4	29.1	28.4	31.8	32.1	31.2	33.3
R05869	4 NESS AV DULWICH HILL	RES	1.F	38	38	33	37.4	39.8	41.1	35.7	36.8	28.8	36.8	35.7	41.8	41.8	37.7	25.9	31.2	28.4	37.6	29.9	26.1	32.4	37.0	27.9	28.7	28.1	31.5	32.0	31.0	33.0
R05870	2 NESS AV DULWICH HILL	RES	0.F	38	38	33	28.0	32.9	33.7	28.7	30.5	20.3	30.5	28.7	34.8	34.8	30.8	19.4	25.8	19	31.4	23.4	20.8	25.8	31.8	21.4	22.3	22.6	24.6	26.5	25.8	27.8
R05871	7 NESS AV DULWICH HILL	RES	0.F	38	38	33	35.4	37.3	38.7	33.0	34.0	26.4	34.0	33.0	39.2	39.2	35.0	23.2	28.1	26.4	34.8	27.2	23.1	29.8	34.0	25.2	25.8	25.2	28.9	28.6	28.0	30.1
R05871	7 NESS AV DULWICH HILL	RES	1.F	38	38	33	37.3	39.6	40.9	35.4	36.5	28.4	36.5	35.4	41.5	41.5	37.4	25.7	30.6	28.3	37.2	29.7	25.5	32.2	36.6	27.7	28.1	27.8	31.2	31.1	30.6	32.6
R05872	9 NESS AV DULWICH HILL	RES	0.F	38	38	33	38.1	40.2	41.6	36.0	37.1	29.3	37.1	36.0	42.2	42.2	38.0	26.2	31.2	29.1	37.9	30.2	26.2	32.8	37.1	28.2	28.9	28.3	31.9	31.7	31.1	33.2
R05872	9 NESS AV DULWICH HILL	RES	1.F	38	38	33	39.9	41.5	43.0	37.1	38.1	30.6	38.1	37.1	43.3	43.3	39.2	27.4	32.1	30.9	39.0	31.4	27.1	34.0	38.1	29.4	29.8	29.3	33.0	32.7	32.1	34.1
R05873	11 NESS AV DULWICH HILL	RES	0.F	38	38	33	38.1	40.6	41.9	36.5	37.5	29.6	37.5	36.5	42.6	42.6	38.4	26.7	31.7	29.1	38.3	30.7	26.6	33.1	37.6	28.7	29.4	28.7	32.2	32.1	31.6	33.6
R05874	13 NESS AV DULWICH HILL	RES	0.F	38	38	33	37.1	39.0	40.4	34.7	36.0	28.5	36.0	34.7	40.9	40.9	36.8	24.6	30.7	28.1	36.8	28.6	25.7	31.5	36.1	26.6	28.3	27.1	30.9	31.2	30.1	32.1
R05875	15 NESS AV DULWICH HILL	RES	0.F	38	38	33	36.4	38.7	40.0	34.5	35.6	27.7	35.6	34.5	40.7	40.7	36.5	24.8	29.7	27.4	36.3	28.8	24.6	31.2	35.6	26.8	27.4	26.8	30.3	30.1	29.6	31.6
R05876	17 NESS AV DULWICH HILL	RES	0.F	38	38	33	37.8	39.4	40.9	34.9	36.2	28.8	36.2	34.9	41.1	41.1	37.1	24.9	30.8	28.8	37.1	28.9	25.7	31.9	36.3	26.9	28.4	27.3	31.2	31.0	30.3	32.3
R05877	19 NESS AV DULWICH HILL	RES	0.F	38	38	33	33.6	34.3	36.1	29.1	30.7	23.2	30.7	29.1	35.4	35.4	31.7	19.6	25.4	24.6	31.9	23.6	20.4	26.9	31.4	21.6	22.4	22.3	25.8	26.0	25.4	27.4
R05878	21 NESS AV DULWICH HILL	RES	0.F	38	38	33	35.6	38.6	39.8	34.3	35.8	26.8	35.8	34.3	40.5	40.5	36.4	24.9	30.5	26.6	36.7	28.9	25.4	31.4	36.6	26.9	27.4	27.5	30.2	31.1	30.6	32.6
R05879	23 NESS AV DULWICH HILL	RES	0.F	38	38	33	31.8	33.5	35.0	28.5	30.4	21.7	30.4	28.5	34.7	34.7	31.0	19.1	25.6	22.8	31.6	23.1	20.6	26.2	31.6	21.1	22.1	22.4	25.1	26.2	25.6	27.6
R05880	25 NESS AV DULWICH HILL	RES	0.F	38	38	33	33.8	37.1	38.2	32.6	34.3	24.9	34.3	32.6	38.8	38.8	34.8	23.3	29.2	24.8	35.2	27.3	24.2	29.8	35.3	25.3	26.0	26.2	28.7	29.9	29.3	31.3
R05880	25 NESS AV DULWICH HILL	RES	1.F	38	38	33	35.3	38.4	39.6	34.5	35.6	27.3	35.6	34.5	40.6	40.6	36.4	24.7	29.8	26.3	36.2	28.7	24.8	31.0	35.7	26.7	27.4	26.8	30.1	30.3	29.7	31.7
R05881	27 NESS AV DULWICH HILL	RES	0.F	38	38	33	37.2	40.2	41.3	36.2	37.2	29.0	37.2	36.2	42.3	42.3	38.1	26.5	31.4	28.2	37.9	30.5	26.3	32.8	37.4	28.5	29.0	28.5	31.8	31.9	31.4	33.4
R05881	27 NESS AV DULWICH HILL	RES	1.F	38	38	33	31.7	36.7	37.4	32.9	34.2	25.0	34.2	32.9	39.0	39.0	34.7	23.3	28.8	22.7	34.8	27.3	23.8	29.4	34.7	25.3	26.0	25.7	28.4	29.3	28.7	30.7
R05882	29 NESS AV DULWICH HILL	RES	0.F	38	38	33	28.4	34.9	35.5	31.5	32.5	23.4	32.5	31.5	37.5	37.5	33.1	21.7	26.8	19.4	33.0	25.7	21.8	27.6	32.7	23.7	24.5	23.8	26.7	27.3	26.7	28.7
R05883	76-80 GARNET STREET HURLSTONE PARK	RES	0.F	38	38	33	37.3	39.4	40.8	35.0	36.3	28.4	36.3	35.0	41.2	41.2	37.1	25.2	30.9	28.3	37.2	29.2	25.8	32.0	36.6	27.2	28.2	27.7	31.1	31.4	30.6	32.7
R05883	76-80 GARNET STREET HURLSTONE PARK	RES	1.F	38	38	33	38.4	40.6	41.9	36.3	37.5	29.6	37.5	36.3	42.5	42.5	38.4	26.5	31.8	29.4	38.3	30.5	26.8	33.1	37.6	28.5	29.4	28.7	32.2	32.5	31.6	33.6
R05884	76-80 GARNET STREET HURLSTONE PARK	RES	0.F	38	38	33	37.3	39.4	40.8	35.0	36.3	28.3	36.3	35.0	41.2	41.2	37.1	25.3	31.0	28.3	37.2	29.3	25.9	32.0	36.8	27.3	28.3	27.8	31.1	31.5	30.8	32.8
R05884	76-80 GARNET STREET HURLSTONE PARK	RES	1.F	38	38	33	38.5	40.5	41.9	36.1	37.4	29.6	37.4	36.1	42.3	42.3	38.3	26.3	31.9	29.5	38.2	30.3	26.9	33.1	37.6	28.3	29.4	28.7	32.2	32.4	31.6	33.7
R05885	76-80 GARNET STREET HURLSTONE PARK	RES	0.F	38	38	33	37.2	39.4	40.8	35.0	36.4	28.2	36.4	35.0	41.2	41.2	37.2	25.4	31.0	28.2	37.3	29.4	26.0	32.0	36.9	27.4	28.2	27.9	31.1	31.6	30.9	32.9
R05886	76-80 GARNET STREET HURLSTONE PARK	RES	0.F	38	38	33	38.4	40.5	41.9	36.2	37.4	29.6	37.4	36.2	42.4	42.4	38.3	26.4	32.0	29.4	38.3	30.4	26.9	33.1	37.7	28.4	29.4	28.7	32.2	32.5	31.7	33.7
R05887	76-80 GARNET STREET HURLSTONE PARK	RES	0.F	38	38	33	39.3	41.2	42.6	36.8	38.0	30.0	38.0	36.8	43.0	43.0	38.9	27.2	32.2	30.3	38.9	31.2	27.2	33.8	38.3	29.2	29.6	29.4	32.7	32.8	32.3	34.3
R05888	76-80 GARNET STREET HURLSTONE PARK	RES	0.F	38	38	33	40.5	42.4	43.8	37.9	39.2	31.4	39.2	37.9	44.1	44.1	40.1	28.2	33.6	31.5	40.1	32.2	28.6	34.9	39.5	30.2	31.1	30.5	34.0	34.1	33.5	35.5
R05888	76-80 GARNET STREET HURLSTONE PARK	RES	1.F	38	38	33	35.3	39.4	40.4	35.7	36.8	28.1	36.8	35.7	41.8	41.8	37.5	25.9	31.1	26.3	37.4	29.9	26.0	32.1	37.0	27.9	28.6	28.1	31.1	31.6	31.0	33.0
R09695	27/3 BUCKLEY STREET MARRICKVILLE	IND	0.F	38	38	33	35.1	39.4	40.3	35.7	36.8	28.1	36.8	35.7	41.8	41.8	37.4	25.9	31.1	26.1	37.3	29.9	26.1	32.0	37.0	27.9	28.7	28.1	31.1	31.5	31.0	33.0
R09695	27/3 BUCKLEY STREET MARRICKVILLE	IND	1.F	38	38	33	30.2	35.0	35.8	31.0	32.6	23.0	32.6	31.0	37.1	37.1	33.0	21.5	27.5	21.2	33.3	25.5	22.4	27.8	33.4	23.5	24.4	24.3	26.8	28.0	27.4	29.4
R09696	25/5 BUCKLEY STREET MARRICKVILLE	IND	0.F	38	38	33	37.8	40.6	41.8	36.2	37.8	28.9	37.8	36.2	42.4	42.4	38.4	26.8	32.6	28.8	38.7	30.8	27.5	33.3	38.6	28.8	29.5	29.5	32.3	33.5	32.5	34.6
R09696	25/5 BUCKLEY STREET MARRICKVILLE	IND	1.F	38	38	33	39.0	41.7	43.0	37.5	38.8	30.4	38.8	37.5	43.6	43.6	39.6	27.8	33.5	30	39.7	31.8	28.5	34.4	39.4	29.8	30.7	30.4	33.4	34.4	33.4	35.4
R09697	13-15 BUCKLEY STREET MARRICKVILLE	IND	0.F	38	38	33	37.8	40.1	41.4	35.6	37.0	28.6	37.0	35.6	41.8	41.8	37.8	26.1	31.7	28.8	38.0	30.1	26.6	32.8	37.7	28.1	28.8	28.7	31.7	32.3	31.7	33.7
R09697	13-15 BUCKLEY STREET MARRICKVILLE	IND	1.F	38	38	33	39.1	41.0	42.4	36.5	37.9	29.9	37.9	36.5	42.7	42.7	38.7	26.8	32.7	30.1	38.9	30.8	27.6	33.6	38.5	28.8	29.9	29.4	32.7	33.2	32.4	34.5
R09698	24/9 BUCKLEY STREET MARRICKVILLE	IND	0.F	38	38	33	38.0	40.3	41.7	35.9	37.4	29.0	37.4	35.9	42.0	42.0	38.1	26.2	32.3	29	38.3	30.2	27.3	33.0	38.1	28.2	29.3	29.0	32.1	32.9	32.1	34.1
R09699	1/17 BUCKLEY STREET MARRICKVILLE	IND	0.F	38	38	33	39.2	41.3	42.6	36.8	38.2	30.1	38.2	36.8	43.0	43.0	39.0	27.1	33.0	30.2	39.1	31.1	27.9	33.9	38.7	29.1	30.2	29.7	33.0	33.5	32.7	34.8
R09700	29-31 BUCKLEY STREET MARRICKVILLE	IND	0.F	38	38	33	38.0	40.4	41.7	36.0	37.4	29.1	37.4	36.0	42.2	42.2	38.2	26.4	32.1	29	38.3	30.4	27.0	33.0	37.9	28.4	29.3	28.9	32.1	32.6	31.9	34.0
R09701	21-25 BUCKLEY STREET MARRICKVILLE	IND	0.F	38	38	33	38.8	41.3	42.5	37.2	38.2	30.3	38.2	37.2	43.3	43.3	39.1	27.4	32.3	29.8	38.9	31.4	27.3	33.8	38.2	29.4	30.0	29.4	32.9	32.7	32.2	34.2
R09701	21-25 BUCKLEY STREET MARRICKVILLE	IND	1.F	38	38	33	40.6	42.5	43.9	38.2	39.3	31.5	39.3	38.2	44.4	44.4	40.3	28.5	33.4	31.6	40.1	32.5	28.4	35.1	39.4	30.5	31.0	30.5	34.1	33.9	33.4	35.4
R09702	27/27 BUCKLEY STREET MARRICKVILLE	IND	0.F	38	38	33	33.1	36.1	37.2	32.1	33.2	25.3	33.2	32.1	38.3	38.3	34.0	22.1	27.6	24.1	33.8	26.1	22.6	28.6	33.2	24.1	25.4	24.3	27.9	27.7	27.2	29.2
R09702	27/27 BUCKLEY STREET MARRICKVILLE	IND	1.F	38	38	33	31.7	37.2	37.9	33.5	34.8	25.4	34.8	33.5	39.5	39.5	35.3	23.9	29.5	22.7	35.4	27.9	24.5	30.0	35.4	25.9	26.7	26.4	29.0	30.0	29.4	31.5
R09703	20/51 BUCKLEY STREET MARRICKVILLE	IND	0.F	38	38	33	32.2	36.1	37.0	32.3	33.4	24.9	33.4	32.3	38.4	38.4	34.1	22.4	27.8	23.2	34.0	26.4	22.7	28.7	33.5	24.4	25.4	24.6	27.8	28.1	27.5	29.5
R09703	20/51 BUCKLEY STREET MARRICKVILLE	IND	1.F	38	38	33	38.0	40.5	41.8	36.2	37.5	29.2	37.5	36.2	42.3	42.3	38.3	26.5	32.2	29	38.4	30.5	27.1	33.1	38.1	28.5	29.4	29.1	32.2	32.7	32.1	34.1
R09704	37/47-49 BUCKLEY STREET MARRICKVILLE	IND	0.F	38	38	33	38.1	41.0	42.2	36.4	38.3	29.0	38.3	36.4	42.6	42.6	38.7	27.0	33.5	29.1	39.3	31.0	28.5	33.8	39.4	29.0	30.1	30.2	32.

R09706	23/1 BARCLAY STREET MARRICKVILLE	IND	1.F	38	38	33	31.1	39.8	40.2	36.0	37.8	26.9	37.8	36.0	42.0	42.0	37.9	26.6	33.0	22.1	38.5	30.6	28.0	32.7	39.0	28.6	29.7	29.8	31.6	33.7	33.0	35.0
R09707	22/3 BARCLAY STREET MARRICKVILLE	IND	0.F	38	38	33	34.7	42.3	42.7	38.7	40.1	30.3	40.1	38.7	44.7	44.7	40.4	29.1	34.9	25.7	40.7	33.1	29.9	35.1	40.8	31.1	32.1	31.8	34.1	35.5	34.8	36.8
R09707	22/3 BARCLAY STREET MARRICKVILLE	IND	1.F	38	38	33	33.0	36.6	37.6	32.7	33.8	25.6	33.8	32.7	38.8	38.8	34.5	22.8	28.4	24	34.5	26.8	23.3	29.1	34.0	24.8	26.0	25.1	28.4	28.6	28.0	30.0
R09708	11/55 MARRICKVILLE ROAD MARRICKVILLI	IND	0.F	38	38	33	37.3	41.5	42.4	37.7	38.9	30.1	38.9	37.7	43.8	43.8	39.5	28.0	33.4	28.3	39.5	32.0	28.4	34.2	39.3	30.0	30.8	30.3	33.3	33.9	33.3	35.3
R09708	11/55 MARRICKVILLE ROAD MARRICKVILLI	IND	1.F	38	38	33	38.1	41.1	42.3	37.0	38.3	29.9	38.3	37.0	43.1	43.1	39.0	27.3	32.9	29.1	39.1	31.3	27.9	33.7	38.7	29.3	30.2	29.7	32.8	33.4	32.7	34.7
R09709	31/67 MARRICKVILLE ROAD MARRICKVILLI	IND	0.F	38	38	33	38.0	41.1	42.2	36.9	38.2	29.7	38.2	36.9	43.1	43.1	38.9	27.3	32.8	29	39.0	31.3	27.8	33.7	38.7	29.3	30.1	29.7	32.8	33.4	32.7	34.7
R09709	31/67 MARRICKVILLE ROAD MARRICKVILLI	IND	1.F	38	38	33	36.3	39.9	40.9	36.1	37.3	29.4	37.3	36.1	42.2	42.2	38.0	25.9	32.0	27.3	37.9	29.9	27.0	32.4	37.3	27.9	29.8	28.3	31.9	32.2	31.3	33.3
R09709	31/67 MARRICKVILLE ROAD MARRICKVILLI	IND	2.F	38	38	33	36.4	41.3	42.1	37.5	38.8	29.7	38.8	37.5	43.6	43.6	39.3	27.9	33.3	27.4	39.4	31.9	28.3	34.0	39.2	29.9	30.6	30.3	33.0	33.8	33.2	35.2
R09710	29/52 SYDNEY STREET MARRICKVILLE	IND	0.F	38	38	33	40.4	44.3	45.2	40.4	41.6	32.9	41.6	40.4	46.5	46.5	42.2	30.7	36.0	31.4	42.2	34.7	30.9	36.9	41.9	32.7	33.4	32.9	36.0	36.4	35.9	37.9
R09710	29/52 SYDNEY STREET MARRICKVILLE	IND	1.F	38	38	33	43.5	45.9	47.2	41.8	42.8	35.1	42.8	41.8	48.0	48.0	43.8	32.0	36.8	34.5	43.5	36.0	31.8	38.4	42.7	34.0	34.7	33.9	37.6	37.3	36.7	38.7
R09710	29/52 SYDNEY STREET MARRICKVILLE	IND	2.F	38	38	33	36.7	40.8	41.7	37.0	38.1	29.7	38.1	37.0	43.1	43.1	38.8	27.1	32.4	27.7	38.6	31.1	27.4	33.3	38.1	29.1	30.1	29.2	32.5	32.7	32.1	34.2
R09711	1/69-71 MARRICKVILLE ROAD MARRICKVII	IND	0.F	38	38	33	30.9	36.0	36.7	32.4	33.5	24.7	33.5	32.4	38.4	38.4	34.1	22.5	28.0	21.9	34.0	26.5	22.9	28.6	33.7	24.5	25.5	24.8	27.8	28.4	27.7	29.7
R09711	1/69-71 MARRICKVILLE ROAD MARRICKVII	IND	1.F	38	38	33	28.7	34.5	35.2	31.1	32.1	23.7	32.1	31.1	37.1	37.1	32.7	21.0	26.7	19.7	32.6	25.0	21.7	27.1	32.2	23.0	24.5	23.3	26.5	26.8	26.2	28.2
R09712	30/65 MARRICKVILLE ROAD MARRICKVILLI	IND	0.F	38	38	33	31.8	36.8	37.6	33.3	34.3	25.6	34.3	33.3	39.4	39.4	35.0	23.5	28.4	22.8	34.7	27.5	23.3	29.5	34.2	25.5	26.1	25.4	28.6	28.8	28.2	30.3
R09712	30/65 MARRICKVILLE ROAD MARRICKVILLI	IND	1.F	38	38	33	34.7	39.5	40.3	35.9	36.9	28.1	36.9	35.9	42.0	42.0	37.6	26.2	31.1	25.7	37.4	30.2	26.0	32.2	37.1	28.2	28.7	28.2	31.2	31.5	31.0	33.1
R09712	30/65 MARRICKVILLE ROAD MARRICKVILLI	IND	2.F	38	38	33	29.2	32.9	33.9	29.2	30.2	22.2	30.2	29.2	35.3	35.3	31.0	19.2	24.4	20.2	30.7	23.2	19.3	25.5	30.0	21.2	22.3	21.2	24.8	24.5	24.0	26.0
R09713	28/50 SYDNEY STREET MARRICKVILLE	IND	0.F	38	38	33	35.2	40.3	41.1	36.8	37.8	29.1	37.8	36.8	42.9	42.9	38.5	27.0	32.0	26.2	38.3	31.0	27.0	33.0	37.9	29.0	29.7	29.0	32.1	32.4	31.9	33.9
R09714	27/48 SYDNEY STREET MARRICKVILLE	IND	0.F	38	38	33	36.9	41.3	42.1	37.6	38.6	29.9	38.6	37.6	43.7	43.7	39.3	27.9	32.8	27.9	39.1	31.9	27.7	33.9	38.7	29.9	30.4	29.8	33.0	33.2	32.7	34.7
R09715	26/46 SYDNEY STREET MARRICKVILLE	IND	0.F	38	38	33	29.7	33.5	34.5	29.6	30.9	22.4	30.9	29.6	35.7	35.7	31.5	19.8	25.6	20.7	31.5	23.8	20.5	26.2	31.2	21.8	23.0	22.2	25.4	25.8	25.2	27.2
R09715	26/46 SYDNEY STREET MARRICKVILLE	IND	1.F	38	38	33	35.4	40.1	40.9	36.3	37.5	28.7	37.5	36.3	42.4	42.4	38.1	26.6	32.0	26.4	38.1	30.6	26.9	32.7	37.8	28.6	29.4	28.9	31.8	32.4	31.8	33.9
R09716	42 SYDNEY STREET MARRICKVILLE	IND	0.F	38	38	33	28.7	33.1	34.0	29.6	30.5	22.6	30.5	29.6	35.7	35.7	31.3	19.4	25.0	19.7	31.0	23.4	19.9	25.6	30.3	21.4	22.9	21.4	25.1	24.9	24.3	26.3
R09716	42 SYDNEY STREET MARRICKVILLE	IND	1.F	38	38	33	30.7	34.7	35.7	31.0	32.0	23.7	32.0	31.0	37.1	37.1	32.8	21.2	26.1	21.7	32.5	25.2	21.1	27.3	31.9	23.2	24.0	23.1	26.5	26.5	25.9	27.9
R09717	42 SYDNEY STREET MARRICKVILLE	IND	0.F	38	38	33	33.2	37.8	38.6	34.3	35.2	27.0	35.2	34.3	40.3	40.3	35.9	24.2	29.5	24.2	35.7	28.2	24.4	30.4	35.0	26.2	27.4	26.2	29.7	29.5	29.0	31.1
R09717	42 SYDNEY STREET MARRICKVILLE	IND	1.F	38	38	33	35.5	40.0	40.8	36.3	37.3	28.7	37.3	36.3	42.4	42.4	38.0	26.6	31.3	26.5	37.8	30.6	26.3	32.6	37.3	28.6	29.1	28.5	31.6	31.6	31.3	33.3
R09718	101/38 SYDNEY STREET MARRICKVILLE	IND	0.F	38	38	33	29.5	34.3	35.1	30.7	31.6	23.2	31.6	30.7	36.8	36.8	32.4	20.8	25.8	20.5	32.1	24.8	20.7	26.8	31.5	22.8	23.7	22.7	26.1	26.1	25.5	27.6
R09718	101/38 SYDNEY STREET MARRICKVILLE	IND	1.F	38	38	33	31.0	35.1	36.0	31.4	32.5	24.7	32.5	31.4	37.5	37.5	33.2	21.0	27.4	22	33.1	25.0	22.3	27.6	32.5	23.0	25.2	23.5	27.2	27.2	26.4	28.5
R09719	100/36 SYDNEY STREET MARRICKVILLE	IND	0.F	38	38	33	26.7	29.3	30.5	25.4	26.3	18.9	26.3	25.4	31.5	31.5	27.3	15.1	20.7	17.7	27.0	19.1	15.7	21.8	26.0	17.1	18.7	17.2	21.2	20.6	20.0	22.1
R09720	19/32 SYDNEY STREET MARRICKVILLE	IND	0.F	38	38	33	27.4	31.0	32.0	27.1	28.3	20.1	28.3	27.1	33.2	33.2	29.0	17.1	23.1	18.4	29.0	21.1	18.1	23.6	28.6	19.1	20.7	19.6	22.9	23.6	22.6	24.6
R09721	18A/30 SYDNEY STREET MARRICKVILLE	IND	0.F	38	38	33	29.4	33.4	34.4	29.8	30.8	22.7	30.8	29.8	35.9	35.9	31.6	19.8	25.1	20.4	31.3	23.8	20.0	26.0	30.6	21.8	23.0	21.7	25.3	25.1	24.6	26.6
R09721	18A/30 SYDNEY STREET MARRICKVILLE	IND	1.F	38	38	33	32.2	37.0	37.8	33.5	34.4	26.5	34.4	33.5	39.6	39.6	35.2	23.3	28.7	23.2	34.8	27.3	23.6	29.5	34.0	25.3	26.8	25.2	29.0	28.6	28.0	30.0
R09722	18/28 SYDNEY STREET MARRICKVILLE	IND	0.F	38	38	33	30.3	36.9	37.4	33.5	34.7	26.3	34.7	33.5	39.5	39.5	35.2	23.1	29.6	21.3	35.1	27.1	24.6	29.4	34.8	25.1	27.3	25.7	29.1	29.2	28.8	30.8
R09723	1/26 SYDNEY STREET MARRICKVILLE	IND	0.F	38	38	33	29.1	34.0	34.8	29.7	31.8	22.1	31.8	29.7	35.8	35.8	31.9	19.9	27.7	20.1	32.7	23.9	22.6	26.9	33.2	21.9	24.3	23.9	26.1	28.3	27.2	29.2
R09723	1/26 SYDNEY STREET MARRICKVILLE	IND	1.F	38	38	33	33.2	37.0	38.0	33.1	34.2	25.7	34.2	33.1	39.3	39.3	35.0	23.5	28.4	24.2	34.8	27.5	23.4	29.6	34.4	25.5	26.0	25.5	28.6	28.9	28.4	30.4
R09724	1/18-22 SYDNEY STREET MARRICKVILLE	IND	0.F	38	38	33	30.3	35.8	36.5	32.3	33.2	24.4	33.2	32.3	38.3	38.3	33.9	22.5	27.4	21.3	33.7	26.5	22.3	28.4	33.3	24.5	25.1	24.5	27.5	27.8	27.3	29.4
R09724	1/18-22 SYDNEY STREET MARRICKVILLE	IND	1.F	38	38	33	30.2	35.5	36.2	32.0	33.0	24.6	33.0	32.0	38.1	38.1	33.7	22.0	27.4	21.2	33.5	26.0	22.4	28.0	33.0	24.0	25.2	24.1	27.4	27.6	26.9	29.0
R09725	1/17 BARCLAY STREET MARRICKVILLE	IND	0.F	38	38	33	33.1	39.1	39.7	35.7	36.7	27.9	36.7	35.7	41.7	41.7	37.3	25.8	31.1	24.1	37.2	29.8	26.0	31.7	36.8	27.8	28.8	27.9	30.9	31.4	30.8	32.8
R09725	1/17 BARCLAY STREET MARRICKVILLE	IND	1.F	38	38	33	30.2	35.5	36.2	32.0	33.0	24.7	33.0	32.0	38.1	38.1	33.7	21.9	27.5	21.2	33.5	25.9	22.4	28.0	32.9	23.9	25.4	24.0	27.4	27.5	26.9	28.9
R09726	1/19 BARCLAY STREET MARRICKVILLE	IND	0.F	38	38	33	30.2	35.3	36.0	31.7	32.8	24.2	32.8	31.7	37.7	37.7	33.4	21.7	27.4	21.2	33.4	25.7	22.4	27.9	33.0	23.7	25.0	24.1	27.2	27.7	27.0	29.1
R09726	1/19 BARCLAY STREET MARRICKVILLE	IND	1.F	38	38	33	30.2	35.5	36.2	31.9	33.0	24.4	33.0	31.9	38.0	38.0	33.6	22.0	27.5	21.2	33.5	26.0	22.5	28.1	33.2	24.0	25.2	24.2	27.4	27.8	27.2	29.2
R09727	1/16 SYDNEY STREET MARRICKVILLE	IND	0.F	38	38	33	30.9	35.8	36.6	32.2	33.3	24.8	33.3	32.2	38.3	38.3	34.0	22.3	27.8	21.9	33.8	26.3	22.7	28.4	33.4	24.3	25.5	24.5	27.7	28.0	27.4	29.4
R09728	1/14 SYDNEY STREET MARRICKVILLE	IND	0.F	38	38	33	30.9	35.9	36.6	32.3	33.3	24.6	33.3	32.3	38.3	38.3	34.0	22.4	27.7	21.9	33.9	26.4	22.7	28.5	33.5	24.4	25.3	24.6	27.7	28.1	27.5	29.5
R09729	14/136 MARRICKVILLE ROAD MARRICKVIL	COM	0.F	38	38	33	30.8	35.8	36.5	32.1	33.3	24.6	33.3	32.1	38.2	38.2	33.9	22.2	27.8	21.8	33.8	26.2	22.8	28.4	33.5	24.2	25.4	24.5	27.6	28.2	27.5	29.5
R09729	14/136 MARRICKVILLE ROAD MARRICKVIL	COM	1.F	38	38	33	31.6	37.8	38.4	34.3	35.4	26.5	35.4	34.3	40.4	40.4	36.0	24.5	29.7	22.6	35.8	28.5	24.7	30.4	35.5	26.5	27.4	26.6	29.6	30.2	29.5	31.5
R09730	12/140 MARRICKVILLE ROAD MARRICKVIL	COM	0.F	38	38	33	32.0	38.2	38.8	34.8	35.8	27.0	35.8	34.8	40.9	40.9	36.4	25.0	29.9	23	36.2	29.0	24.9	30.8	35.7	27.0	27.7	26.9	30.0	30.3	29.7	31.8
R09731	12/140 MARRICKVILLE ROAD MARRICKVIL	COM	0.F	38	38	33	32.3	38.2	38.8	34.7	35.7	26.9	35.7	34.7	40.7	40.7	36.3	24.8	30.2	23.3	36.2	28.8	25.2	30.8	35.9	26.8	27.8	27.0	30.0	30.6	29.9	31.9
R09731	12/140 MARRICKVILLE ROAD MARRICKVIL	COM	1.F	38	38	33	35.0	41.0	41.6	37.6	38.5	29.6	38.5	37.6	43.6	43.6	39.2	27.8	32.7	26	39.0	31.8	27.7	33.6	38.6	29.8	30.4	29.8	32.7	33.1	32.6	34.6
R09732	142-148 MARRICKVILLE ROAD MARRICKVI	COM	0.F	38	38	33	32.1	37.3	38.1	33.8	34.9	26.2	34.9	33.8	39.8	39.8	35.5	23.8	29.5	23.1	35.4	27.8	24.4	30.0	35.1	25.8	27.1	26.1	29.2	29.7	29.1	31.1
R09732	142-148 MARRICKVILLE ROAD MARRICKVI	COM	1.F	38	38	33	31.3	37.1	37.7	33.5	34.7	25.8	34.7	33.5	39.6	39.6	35.2	23.6	29.5	22.3	35.3	27.6	24.4	29.7	35.1	25.6	26.9	26.1	29.0	29.8	29.1	31.1
R09733	7/150-152 MARRICKVILLE ROAD MARRICK	COM	0.F	38	38	33	32.2	38.3	38.9	34.6	36.0	26.6	36.0	34.6	40.7	40.7	36.4	24.9	30.9	23.2	36.6	28.9	25.9	31.0	36.7	26.9	28.1	27.6	30.2	31.5	30.7	32.7
R09733	7/150-152 MARRICKVILLE ROAD MARRICK	COM	1.F	38	38	33	32.1	38.4	39.0	34.7	36.1	26.6	36.1	34.7	40.8	40.8	36.5	25.0	31.0	23.1	36.7	29.0	25.9	31.1	36.8	27.0	28.1	27.7	30.2	31.5	30.8	32.8
R09733	7/150-152 MARRICKVILLE ROAD MARRICK	COM	2.F	38	38	33	34.2	40.3	40.9	36.7	37.9	28.8	37.9	36.7	42.7	42.7	38.4	26.8	32.6	25.2	38.5	30.8	27.6	32.9	38.4	28.8	30.0	29.4	32.1	33.1	32.4	34.4
R09734	5/154 MARRICKVILLE ROAD MARRICKVILLI	RES	0.F	38	38	33	32.5	39.3	39.8	36.0	37.0	28.6	37.0	36.0	42.0	42.0	37.6	25.7	31.7	23.5	37.4	29.7	26.7	31.8	37.0	27.7	29.5	28.1	31.4	31.8	31.0	33.0
R09735	1/162 MARRICKVILLE ROAD MARRICKVILLI	COM	0.F	38	38	33	33.6	40.4	41.0	37.1	38.1	29.2	38.1	37.1	43.2	43.2	38.7	27.3	32.2	24.6	38.4	31.3	27.2	33.1	38.1	29.3	30.0	29.2	32.2	32.6	32.1	34.1
R09736	3/158 MARRICKVILLE ROAD MARRICKVILLI	COM	0.F	38	38	33	34.4	40.8	41.3	37.4	38.3	29.5	38.3	37.4	43.5	43.5	39.0	27.6	32.4	25.4	38.7	31.6	27.4	33.4	38.3	29.6	30.3	29.4	32.5	32.8	32.3	34.3
R09737	2/160 MARRICKVILLE ROAD MARRICKVILLI	COM	0.F	38	38	33	33.7	39.9	40.5	36.5	37.6	28.8	37.6	36.5	42.5	42.5	38.1	26.5	32.1	24.7	38.0	30.5	27.1	32.5	37.7	28.5	29.8	28.8	31.8	32.5	31.7	33.7
R09738	37/56 MEEKS ROAD MARRICKVILLE	COM	0.F	38	38	33	34.4	40.5	41.1	37.1	38.0	29.3	38.0	37.1	43.2	43.2	38.7	27.2	32.2	25.4	38.5	31.2	27.2	33.1	38.0	29.2	30.0	29.2	32.3	32.5	32.0	34.0
R09738	37/56 MEEKS ROAD MARRICKVILLE	COM	1.F	38	38	33	35.1	41.1	41.8	37.7	38.7	29.8	38.7	37.7	43.7	43.7	39.3	27.8	33.2	26.1	39.2	31.8	28.1	33.8	38.9	29.8	30.8	30.0	33.0	33.6	32.9	35.0
R09739	36/58 MEEKS ROAD MARRICKVILLE	COM	0.F	38	38	33	33.6	38.4	39.2	34.9	35.8	27.6	35.8	34.9	40.9	40.9	36.5	24.8	30.2	24.6	36.3	28.8	25.2	30.9	35.8	26.8	28.1	26.9	30.3	30.5	29.8	31.8
R09739	36/58 MEEKS ROAD MARRICKVILLE	COM	1.F	38	38	33	29.4	37.3	37.7	33.9	35.2	26.4	35.2	33.9	40.0	40.0	35.6	23.7	30.2	20.4	35.7	27.7	25.2	29.9	35.5	25.7	27.8	26.5	29.5	30.3	29.5	31.6
R09740	34/64 MEEKS ROAD MARRICKVILLE	RES	0.F	38	38	33	36.1	41.3	42.0	37.8	38.7	30.1	38.7	37.8	43.8	43.8	39.4	27.9	32.9	27.1	39.2	31.9	27.9	33.9	38.7	29.9	30.7	29.9	33.0	33.2	32.7	34.8
R09740	34/64 MEEKS ROAD MARRICKVILLE	RES	1.F	38	38	33	31.5	37.0	37.7	33.5	34.5	26.0	34.5	33.5	39.6	39.6	35.2	23.5	28.8	22.5	34.9	27.5	23.8	29.5	34.5	25.5	26.6	25.6	28.8	29.0	28.5	30.5
R09740	34/64 MEEKS ROAD MARRICKVILLE	RES	2.F	38	38	33	36.1	40.6	41.4	36.8	37.9	28.8	37.9	36.8	42.9	42.9	38.6	27.2	32.2	27.1	38.5	31.2	27.1	33.2	38.3	29.2	29.5	29.4	32.2	32.7	32.3	34.3
R09741	1/60 MEEKS ROAD MARRICKVILLE	RES	0.F	38	38	33	31.8	36.0	36.9	32.3	33.4	25.3	33.4	32.3	38.4	38.4	34.1	22.1	28.1	22.8	34.0	26.1	23.1	28.5	33.5	24.1	25.8	24.5	28.0	28.2	27.5	29.5
R09741	1/60 MEEKS ROAD MARRICKVILLE	RES	1.F	38	38	33	33.4	37.7	38.6	34.1	35.1	26.7	35.1	34.1	40.2	40.2	35.8	24.1	29.3	24.4	35.6	28.1	24.3	30.3	35.0	26.1	27.1	26.2	29.5	29.6	29.0	31.1
R09741	1/60 MEEKS ROAD MARRICKVILLE	RES	2.F	38	38	33	34.0	38.9	39.7	35.3	36.4	27.9	36.4	35.3	41.4	41.4	37.1	25.4	30.9	25	36.9	29.4	25.8	31.5	36.5	27.4	28.6	27.6	30.8	31.0	30.5	32.5
R09741	1/60 MEEKS ROAD MARRICKVILLE	RES	3.F	38	38	33	39.4	44.0	44.8	40.5	41.5	33.6	41.5	40.5	46.6	46.6	42.2	30.2	36.0	30.4	41.9	34.2	31.0	36.5	41.2	32.2	34.0	32.3	36.1	35.7	35.2	37.2
R09742	4/83 MARRICKVILLE ROAD MARRICKVILLE	IND	0.F	38	38	33	44.2	46.8	48.1	42.9	43.9	36.7	43.9	42.9	49.1	49.1	44.8	32.5	38.5	35.2	44.6	36.5	33.5	39.2	43.6	34.5	36.6	34.6	38.9	38.4	37.5	39.6
R09742	4/83 MARRICKVILLE ROAD MARRICKVILLE	IND	1.F	38	38	33	34.6	39.5	40.3	36.0	37.0	28.7	37.0	36.0	42.0	42.0	37.7	25.9	31.4	25.6	37.4	29.9	26.4	32.0	36.9	27.9	29.3	28.0	31.4	31.6	30.9	32.9
R09742	4/83 MARRICKVILLE ROAD MARRICKVILLE	IND	2.F	38	38	33	36.2	41.8	42.5	38.4	39.4	31.0	39.4	38.4	44.5	44.5	40.0	28.4	33.7	27.2	39.8	32.4	28.7	34.4	39.2	30.4	31.6	30.4	33.7	33.9	33.2	35.3
R09743	87 MARRICKVILLE ROAD MARRICKVILLE	COM	0.F	38	38	33	35.8	39.9	40.8	36.3	37.2	28.9	37.2	36.3	42.4	42.4	38.0	26.4	31.4	26.8	37.8	30.4	26.4	32.5	37.2	28.4	29.2	28.4	31.7	31.7	31.2	33.2
R09743	87 MARRICKVILLE ROAD MARRICKVILLE	COM	1.F	38	38	33	35.8	40.2	41.1	36.6	37.6	29.2	37.6	36.6	42.7	42.7	38.3	26.7	32.0	26.8	38.1	30.7	26.9	32.8	37.6	28.7	29.7	28.8	32.0	32.2	31.6	33.7
R09744	48-54 MEEKS ROAD MARRICKVILLE	IND	0.F	38	38	33	36.9	41.2	42.0	37.4	38.5	30.2	38.5	37.4	43.5	43.5	39.2	27.5	33.0	27.9	39.1	31.5	27.9	33.7	38.6	29.5	30.7	29.7	33.0	33.2	32.6	34.6
R09744	48-54 MEEKS ROAD MARRICKVILLE	IND	1.F	38	38	33	38.5	42.5	43.4	38.7	39.8	31.8	39.8	38.7	44.8	44.8	40.5	28.6	34.5	29.5	40.4	32.6	29.4	35.0	39.9	30.6	32.2	30.9	34.4	34.5	33.9	35.9
R09744	48-54 MEEKS ROAD MARRICKVILLE	IND	2.F	38	38	33	43.7	46.8	47.9	43.1	44.0	36.9	44.0	43.1	49.3	49.3	44.9	32.5	38.5	34.7	44.5	36.5	33.5	39.2	43.4	34.5	36.8	34.6	38.9	38.0	37.4	39.5
R09745	7/42-46 MEEKS ROAD MARRICKVILLE	IND	0.F	38	38	33	38.1	42.5	43.4	38.9	39.9	31.4	39.9	38.9	45.0	45.0	40.6	29.0	34.1	29.1	40.4	33.0	29.1	35.1	39.9	31.0	31.9	31.0	34.3	34.3	33.9	35.9
R09745	7/42-46 MEEKS ROAD MARRICKVILLE	IND	1.F	38	38	33	36.6	40.8	41.7	36.9	38.2	29.6	38.2	36.9	43.0	43.0	38.8	27.0	33.1	27.6	38.9	31.0	28.0	33.4	38.6	29.0	30.4	29.6	32.7	33.3	32.6	34.7
R09745	7/42-46 MEEKS ROAD MARRICKVILLE	IND	2.F	38	38	33	41.7	45

R09751	39 SYDNEY STREET MARRICKVILLE	IND	0.F	38	38	33	28.3	40.4	40.5	36.6	38.4	26.5	38.4	36.6	42.6	42.6	38.4	27.5	33.5	19.3	39.1	31.5	28.5	33.3	39.7	29.5	30.0	30.5	32.0	34.3	33.7	35.7
R09751	39 SYDNEY STREET MARRICKVILLE	IND	1.F	38	38	33	40.4	44.4	45.3	40.1	41.6	31.6	41.6	40.1	46.2	46.2	42.1	31.0	36.3	31.4	42.5	35.0	31.3	37.2	42.7	33.0	32.9	33.6	35.8	36.9	36.6	38.7
R09752	32 MEEKS ROAD MARRICKVILLE	IND	0.F	41	41	34	45.4	49.8	50.7	45.7	47.2	37.4	47.2	45.7	51.8	51.8	47.7	36.4	42.0	36.4	48.0	40.4	37.0	42.6	48.2	38.4	38.8	39.1	41.4	42.7	42.2	44.2
R09752	32 MEEKS ROAD MARRICKVILLE	IND	1.F	41	41	34	46.3	51.0	51.8	47.1	48.5	39.1	48.5	47.1	53.2	53.2	49.0	37.6	43.0	37.3	49.1	41.6	38.0	43.7	49.1	39.6	40.2	40.1	42.7	43.6	43.1	45.1
R09752	32 MEEKS ROAD MARRICKVILLE	IND	2.F	41	41	34	40.5	46.3	47.0	42.5	43.9	33.9	43.9	42.5	48.6	48.6	44.3	33.2	38.4	31.5	44.5	37.2	33.4	39.1	44.6	35.2	35.4	35.7	37.9	39.0	38.6	40.6
R09753	33-35 SYDNEY STREET MARRICKVILLE	IND	0.F	41	41	34	41.4	46.7	47.4	42.8	44.1	34.1	44.1	42.8	48.9	48.9	44.6	33.5	38.6	32.4	44.8	37.5	33.5	39.5	44.9	35.5	35.5	35.9	38.2	39.3	38.9	40.9
R09753	33-35 SYDNEY STREET MARRICKVILLE	IND	1.F	41	41	34	41.4	46.6	47.3	42.8	44.1	34.6	44.1	42.8	48.9	48.9	44.6	33.3	38.6	32.4	44.7	37.3	33.6	39.3	44.7	35.3	35.8	35.7	38.2	39.1	38.7	40.7
R09754	29-31 SYDNEY STREET MARRICKVILLE	IND	0.F	41	41	34	42.0	46.8	47.6	42.9	44.2	34.7	44.2	42.9	49.0	49.0	44.8	33.5	38.6	33	44.9	37.5	33.6	39.6	44.8	35.5	35.8	35.9	38.4	39.3	38.8	40.9
R09754	29-31 SYDNEY STREET MARRICKVILLE	IND	1.F	41	41	34	35.3	39.8	40.6	36.1	37.2	28.7	37.2	36.1	42.2	42.2	37.8	26.2	31.6	26.3	37.7	30.2	26.6	32.3	37.3	28.2	29.3	28.4	31.6	31.9	31.3	33.3
R09755	29-31 SYDNEY STREET MARRICKVILLE	IND	0.F	41	41	34	45.8	48.9	50.0	44.8	45.9	37.5	45.9	44.8	50.9	50.9	46.7	35.2	40.1	36.8	46.6	39.2	35.1	41.5	46.2	37.2	37.6	37.3	40.4	40.7	40.2	42.2
R09756	B/25 SYDNEY STREET MARRICKVILLE	IND	0.F	41	41	34	41.2	45.6	46.5	41.8	43.0	34.4	43.0	41.8	47.9	47.9	43.7	32.0	37.5	32.2	43.6	36.0	32.5	38.2	43.3	34.0	35.1	34.3	37.4	37.9	37.3	39.3
R09757	1/27 SYDNEY STREET MARRICKVILLE	IND	0.F	41	41	34	41.6	46.0	46.9	42.2	43.3	34.6	43.3	42.2	48.3	48.3	44.0	32.6	37.7	32.6	43.9	36.6	32.6	38.6	43.6	34.6	35.2	34.7	37.7	38.1	37.6	39.6
R09757	1/27 SYDNEY STREET MARRICKVILLE	IND	1.F	41	41	34	45.2	48.0	49.2	44.1	45.0	37.3	45.0	44.1	50.3	50.3	45.9	34.2	39.0	36.2	45.6	38.2	33.9	40.5	44.7	36.2	37.0	35.9	39.7	39.3	38.7	40.7
R09758	A/23 SYDNEY STREET MARRICKVILLE	IND	0.F	41	41	34	42.3	46.0	47.0	42.1	43.2	34.7	43.2	42.1	48.2	48.2	43.9	32.3	37.6	33.3	43.9	36.3	32.5	38.6	43.4	34.3	35.1	34.5	37.7	37.9	37.4	39.5
R09759	4/21 SYDNEY STREET MARRICKVILLE	IND	0.F	41	41	34	45.6	48.0	49.3	44.0	44.9	37.3	44.9	44.0	50.1	50.1	45.9	34.1	38.9	36.6	45.6	38.1	33.9	40.5	44.7	36.1	36.9	35.9	39.7	39.4	38.7	40.7
R09760	64/69 MEEKS ROAD MARRICKVILLE	COM	0.F	41	41	34	41.7	46.8	47.5	43.1	44.3	35.1	44.3	43.1	49.1	49.1	44.8	33.4	38.7	32.7	44.9	37.4	33.7	39.5	44.7	35.4	36.1	35.7	38.5	39.2	38.7	40.7
R09761	1/67 MEEKS ROAD MARRICKVILLE	RES	0.F	41	41	34	42.3	46.6	47.5	43.1	44.0	36.4	44.0	43.1	49.2	49.2	44.8	32.6	38.5	33.3	44.5	36.6	33.5	39.0	43.6	34.6	36.7	34.7	38.7	38.0	37.6	39.6
R09761	1/67 MEEKS ROAD MARRICKVILLE	RES	1.F	41	41	34	39.6	44.5	45.3	41.0	42.0	33.7	42.0	41.0	47.1	47.1	42.7	31.0	36.6	30.6	42.6	35.0	31.5	37.1	42.1	33.0	34.3	33.2	36.5	36.7	36.1	38.1
R09762	3/63 MEEKS ROAD MARRICKVILLE	RES	0.F	41	41	34	40.6	46.3	47.0	42.8	44.0	35.4	44.0	42.8	48.9	48.9	44.5	32.8	38.6	31.6	44.4	36.8	33.5	38.9	44.1	34.8	36.3	35.1	38.3	38.7	38.1	40.1
R09762	3/63 MEEKS ROAD MARRICKVILLE	RES	1.F	41	41	34	34.4	40.0	40.7	36.3	37.5	27.9	37.5	36.3	42.4	42.4	38.0	26.9	31.7	25.4	38.0	30.9	26.7	32.7	38.0	28.9	29.0	29.0	31.5	32.3	31.9	34.0
R09763	4/61 MEEKS ROAD MARRICKVILLE	RES	0.F	41	41	34	40.5	46.0	46.7	42.6	43.5	35.3	43.5	42.6	48.7	48.7	44.2	32.5	37.7	31.5	43.9	36.5	32.7	38.5	43.2	34.5	35.8	34.4	37.9	37.8	37.2	39.2
R09764	1/57 MEEKS ROAD MARRICKVILLE	RES	0.F	41	41	34	43.9	47.7	48.7	44.2	45.0	37.4	45.0	44.2	50.3	50.3	45.9	33.9	39.2	34.9	45.4	37.9	34.1	40.1	44.4	35.9	37.4	35.6	39.7	39.1	38.4	40.5
R09765	71/55 MEEKS ROAD MARRICKVILLE	RES	0.F	41	41	34	35.0	40.5	41.2	36.4	38.3	29.0	38.3	36.4	42.5	42.5	38.5	26.4	34.0	26	39.1	30.4	29.0	33.2	39.4	28.4	30.9	30.1	32.6	34.6	33.4	35.4
R09765	71/55 MEEKS ROAD MARRICKVILLE	RES	1.F	41	41	34	34.0	39.2	39.9	35.3	36.9	28.4	36.9	35.3	41.4	41.4	37.3	25.0	32.4	25	37.6	29.0	27.3	31.8	37.5	27.0	29.7	28.3	31.4	32.5	31.5	33.5
R09766	1/53 MEEKS ROAD MARRICKVILLE	RES	0.F	41	41	34	40.5	46.1	46.8	42.8	43.7	35.4	43.7	42.8	48.8	48.8	44.4	32.7	38.1	31.5	44.1	36.7	33.0	38.7	43.6	34.7	36.0	34.7	38.1	38.3	37.5	39.6
R09766	1/53 MEEKS ROAD MARRICKVILLE	RES	1.F	41	41	34	41.3	46.5	47.2	43.0	43.9	35.6	43.9	43.0	49.1	49.1	44.6	33.0	38.2	32.3	44.4	37.0	33.2	39.0	43.8	35.0	36.1	34.9	38.3	38.5	37.8	39.8
R09767	58/119 MARRICKVILLE ROAD MARRICKVIL	COM	0.F	41	41	34	45.0	48.3	49.4	44.7	45.6	38.3	45.6	44.7	50.9	50.9	46.5	34.3	39.9	36	46.0	38.3	34.8	40.7	44.9	36.3	38.2	36.1	40.4	39.7	38.9	40.9
R09767	58/119 MARRICKVILLE ROAD MARRICKVIL	COM	1.F	41	41	34	40.2	46.4	46.9	43.1	44.0	35.8	44.0	43.1	49.1	49.1	44.6	32.9	38.3	31.2	44.3	36.9	33.3	38.9	43.7	34.9	36.4	34.8	38.4	38.4	37.7	39.7
R09768	316-318 VICTORIA ROAD MARRICKVILLE	COM	0.F	41	41	34	43.8	47.9	48.8	44.6	45.3	38.0	45.3	44.6	50.7	50.7	46.2	34.0	39.5	34.8	45.6	38.0	34.5	40.3	44.4	36.0	38.0	35.7	40.0	39.1	38.4	40.4
R09768	316-318 VICTORIA ROAD MARRICKVILLE	COM	1.F	41	41	34	41.8	47.5	48.2	44.1	45.1	36.8	45.1	44.1	50.2	50.2	45.8	34.0	39.5	32.8	45.5	38.0	34.4	40.0	44.9	36.0	37.4	36.1	39.5	39.7	38.9	40.9
R09769	1/123 MARRICKVILLE ROAD MARRICKVILLI	COM	0.F	41	41	34	45.8	49.3	50.4	45.8	46.6	39.5	46.6	45.8	51.9	51.9	47.5	35.1	41.1	36.8	47.0	39.1	36.0	41.7	45.8	37.1	39.5	37.0	41.5	40.7	39.8	41.9
R09770	316-318 VICTORIA ROAD MARRICKVILLE	COM	0.F	41	41	34	45.8	50.5	51.3	46.8	47.9	39.3	47.9	46.8	52.9	52.9	48.5	36.9	42.4	36.8	48.5	40.9	37.4	43.1	48.1	38.9	40.0	39.2	42.3	42.6	42.1	44.1
R09770	316-318 VICTORIA ROAD MARRICKVILLE	COM	1.F	41	41	34	46.3	51.6	52.3	47.9	49.0	40.0	49.0	47.9	54.0	54.0	49.6	38.3	43.3	37.3	49.6	42.3	38.3	44.2	49.3	40.3	40.8	40.4	43.2	43.9	43.3	45.3
R09771	109-111 MARRICKVILLE ROAD MARRICKVI	COM	0.F	41	41	34	33.5	42.6	42.9	39.5	40.3	31.6	40.3	39.5	45.5	45.5	40.9	29.5	34.4	24.5	40.6	33.5	29.4	35.1	40.1	31.5	32.5	31.3	34.4	34.7	34.1	36.1
R09771	109-111 MARRICKVILLE ROAD MARRICKVI	COM	1.F	41	41	34	46.5	51.0	51.8	47.3	48.5	40.2	48.5	47.3	53.3	53.3	49.1	37.2	43.4	37.5	49.1	41.2	38.3	43.6	48.8	39.2	40.9	39.8	43.0	43.5	42.8	44.8
R09772	61/113 MARRICKVILLE ROAD MARRICKVIL	COM	0.F	41	41	34	46.8	51.0	51.9	47.4	48.4	40.5	48.4	47.4	53.5	53.5	49.2	37.2	43.0	37.8	48.9	41.2	37.9	43.5	48.3	39.2	40.9	39.4	43.0	42.8	42.3	44.3
R09772	61/113 MARRICKVILLE ROAD MARRICKVIL	COM	1.F	41	41	34	47.2	52.5	53.2	48.9	50.0	40.9	50.0	48.9	55.0	55.0	50.6	39.3	44.1	38.2	50.5	43.3	39.1	45.2	50.2	41.3	41.7	41.4	44.2	44.7	44.2	46.2
R09772	61/113 MARRICKVILLE ROAD MARRICKVIL	COM	2.F	41	41	34	42.2	47.2	48.0	43.8	44.7	36.5	44.7	43.8	49.8	49.8	45.4	33.7	38.9	33.2	45.1	37.7	33.9	39.7	44.4	35.7	36.9	35.6	39.1	39.1	38.4	40.4
R09773	60/115 MARRICKVILLE ROAD MARRICKVIL	COM	0.F	41	41	34	41.7	48.2	48.7	44.9	45.8	37.1	45.8	44.9	50.9	50.9	46.4	35.0	39.9	32.7	46.1	39.0	34.8	40.8	45.6	37.0	37.8	36.8	40.0	40.2	39.6	41.6
R09774	1/117 MARRICKVILLE ROAD MARRICKVILLI	COM	0.F	41	41	34	46.8	51.6	52.4	48.1	49.0	41.2	49.0	48.1	54.2	54.2	49.8	37.8	43.4	37.8	49.5	41.8	38.4	44.0	48.7	39.8	41.5	39.8	43.6	43.5	42.7	44.7
R09775	121 MARRICKVILLE ROAD MARRICKVILLE	COM	0.F	41	41	34	42.8	49.4	50.0	46.3	47.2	39.3	47.2	46.3	52.4	52.4	47.8	35.7	41.7	33.8	47.5	39.7	36.7	41.9	46.7	37.7	39.9	37.8	41.7	41.7	40.7	42.7
R09775	121 MARRICKVILLE ROAD MARRICKVILLE	COM	1.F	41	41	34	47.3	52.4	53.1	48.9	50.0	42.1	50.0	48.9	55.0	55.0	50.6	38.5	44.8	38.3	50.5	42.5	39.8	44.9	49.9	40.5	42.7	40.9	44.6	44.9	43.9	45.9
R09775	121 MARRICKVILLE ROAD MARRICKVILLE	COM	2.F	41	41	34	46.7	51.3	52.1	47.9	48.9	41.4	48.9	47.9	54.0	54.0	49.6	37.2	43.6	37.7	49.3	41.2	38.6	43.7	48.4	39.2	41.8	39.5	43.6	43.4	42.4	44.4
R09776	2/168 MARRICKVILLE ROAD MARRICKVILLI	RES	0.F	41	41	34	47.0	50.9	51.8	47.0	48.2	39.7	48.2	47.0	53.1	53.1	48.9	37.2	42.7	38	48.8	41.2	37.7	43.5	48.5	39.2	40.2	39.5	42.7	43.2	42.5	44.5
R09777	176 MARRICKVILLE ROAD MARRICKVILLE	RES	0.F	41	41	34	47.2	50.9	51.9	46.9	48.1	39.4	48.1	46.9	53.1	53.1	48.8	37.3	42.3	38.2	48.7	41.3	37.3	43.5	48.3	39.3	39.8	39.4	42.5	43.0	42.3	44.3
R09777	176 MARRICKVILLE ROAD MARRICKVILLE	RES	1.F	41	41	34	47.7	52.4	53.2	48.7	49.9	41.1	49.9	48.7	54.8	54.8	50.5	39.0	44.3	38.7	50.5	43.0	39.3	45.1	50.2	41.0	41.9	41.2	44.2	44.6	44.1	46.2
R09777	176 MARRICKVILLE ROAD MARRICKVILLE	RES	2.F	41	41	34	47.1	50.5	51.5	46.5	47.7	39.3	47.7	46.5	52.6	52.6	48.4	36.7	42.3	38.1	48.4	40.7	37.2	43.1	48.0	38.7	39.7	39.0	42.3	42.9	42.0	44.0
R09777	176 MARRICKVILLE ROAD MARRICKVILLE	RES	3.F	41	41	34	47.6	52.3	53.1	48.5	49.7	40.5	49.7	48.5	54.5	54.5	50.3	38.9	44.1	38.6	50.3	42.9	39.1	45.0	50.2	40.9	41.4	41.2	43.9	44.6	44.2	46.2
R09777	176 MARRICKVILLE ROAD MARRICKVILLE	RES	4.F	41	41	34	46.2	49.8	50.8	45.7	47.2	38.4	47.2	45.7	51.9	51.9	47.7	36.1	42.0	37.2	47.9	40.1	37.0	42.5	47.8	38.1	39.2	38.8	41.6	42.8	41.8	43.8
R09777	176 MARRICKVILLE ROAD MARRICKVILLE	RES	5.F	41	41	34	47.7	52.3	53.1	48.4	49.7	40.4	49.7	48.4	54.5	54.5	50.2	38.9	44.2	38.7	50.3	42.9	39.1	45.0	50.2	40.9	41.4	41.3	43.9	44.7	44.2	46.2
R09777	176 MARRICKVILLE ROAD MARRICKVILLE	RES	6.F	41	41	34	45.7	49.1	50.2	45.0	46.3	37.3	46.3	45.0	51.1	51.1	47.0	35.6	40.5	36.7	47.0	39.6	35.5	41.8	46.8	37.6	37.7	37.9	40.6	41.4	40.8	42.8
R09778	200/164 MARRICKVILLE ROAD MARRICKVI	RES	0.F	41	41	34	46.8	52.2	52.9	48.4	49.7	40.4	49.7	48.4	54.5	54.5	50.2	38.8	44.4	37.8	50.4	42.8	39.3	44.9	50.3	40.8	41.6	41.3	43.9	44.9	44.3	46.3
R09778	200/164 MARRICKVILLE ROAD MARRICKVI	RES	1.F	41	41	34	45.3	52.2	52.7	48.5	49.9	40.1	49.9	48.5	54.6	54.6	50.3	39.0	44.7	36.3	50.5	43.0	39.7	45.0	50.6	41.0	41.8	41.6	43.9	45.1	44.6	46.6
R09779	199/166 MARRICKVILLE ROAD MARRICKVI	RES	0.F	41	41	34	46.7	53.0	53.5	49.3	50.6	41.1	50.6	49.3	55.4	55.4	51.1	39.7	45.2	37.7	51.2	43.7	40.2	45.7	51.1	41.7	42.4	42.2	44.7	45.5	45.1	47.1
R09780	196/172 MARRICKVILLE ROAD MARRICKVI	RES	0.F	41	41	34	39.7	45.4	46.0	42.0	43.1	35.3	43.1	42.0	48.1	48.1	43.7	31.4	38.0	30.7	43.5	35.4	33.0	37.8	42.9	33.4	36.0	33.9	37.7	37.7	36.9	38.9
R09781	201/71 MEEKS ROAD MARRICKVILLE	RES	0.F	41	41	34	40.0	45.4	46.1	41.9	43.0	34.7	43.0	41.9	48.0	48.0	43.6	31.7	37.8	31	43.5	35.7	32.7	38.0	43.1	33.7	35.5	34.1	37.5	37.7	37.1	39.1
R09782	202/71A MEEKS ROAD MARRICKVILLE	RES	0.F	41	41	34	42.7	46.7	47.6	43.0	44.1	36.1	44.1	43.0	49.1	49.1	44.8	32.8	38.8	33.7	44.7	36.8	33.8	39.2	44.1	34.8	36.6	35.2	38.7	38.7	38.1	40.1
R09783	B/73 MEEKS ROAD MARRICKVILLE	RES	0.F	41	41	34	42.7	47.1	48.0	43.2	44.5	35.4	44.5	43.2	49.3	49.3	45.1	33.7	39.1	33.7	45.2	37.7	34.1	39.8	45.1	35.7	36.3	36.1	38.8	39.7	39.1	41.1
R09784	A/75 MEEKS ROAD MARRICKVILLE	RES	0.F	41	41	34	40.8	45.9	46.6	42.1	43.4	34.5	43.4	42.1	48.2	48.2	43.9	32.3	38.1	31.8	44.0	36.3	33.1	38.5	43.9	34.3	35.5	34.8	37.7	38.5	37.8	39.9
R09785	206/77 MEEKS ROAD MARRICKVILLE	RES	0.F	41	41	34	46.3	49.9	50.9	46.1	47.1	38.8	47.1	46.1	52.2	52.2	47.9	36.3	41.2	37.3	47.7	40.3	36.1	42.5	47.1	38.3	38.9	38.3	41.6	41.8	41.1	43.1
R09786	207/79 MEEKS ROAD MARRICKVILLE	RES	0.F	41	41	34	40.2	44.9	45.7	41.1	42.3	33.5	42.3	41.1	47.2	47.2	42.9	31.4	36.9	31.2	42.9	35.4	31.9	37.5	42.7	33.4	34.3	33.8	36.7	37.2	36.7	38.7
R09787	208/81 MEEKS ROAD MARRICKVILLE	RES	0.F	41	41	34	40.6	46.5	47.1	42.8	44.1	34.8	44.1	42.8	48.9	48.9	44.6	33.1	38.9	31.6	44.7	37.1	33.9	39.2	44.7	35.1	36.1	35.7	38.3	39.1	38.7	40.7
R09788	210/85 MEEKS ROAD MARRICKVILLE	RES	0.F	41	41	34	39.2	45.5	46.1	41.6	43.1	32.2	43.1	41.6	47.7	47.7	43.4	32.5	37.6	30.2	43.8	36.5	32.6	38.4	44.0	34.5	34.3	35.0	36.9	38.4	38.0	40.1
R09789	212/87 MEEKS ROAD MARRICKVILLE	RES	0.F	41	41	34	38.6	44.0	44.7	40.1	41.5	31.3	41.5	40.1	46.1	46.2	41.9	30.9	36.0	29.6	42.2	34.9	31.0	36.8	42.4	32.9	32.9	33.4	35.5	36.8	36.4	38.4
R09790	A/89 MEEKS ROAD MARRICKVILLE	RES	0.F	41	41	34	45.8	51.5	52.1	47.6	49.0	39.5	49.0	47.6	53.7	53.7	49.5	38.1	43.8	36.8	49.7	42.1	38.8	44.2	49.8	40.1	40.9	40.7	43.2	44.3	43.8	45.8
R09791	1/83 MEEKS ROAD MARRICKVILLE	RES	0.F	41	41	34	46.1	46.1	48.2	40.4	42.4	35.6	42.4	40.4	46.8	46.8	43.4	30.6	37.8	37.1	43.8	34.6	32.7	38.7	43.2	32.6	34.7	34.0	37.9	38.4	37.2	39.3
R09791	1/83 MEEKS ROAD MARRICKVILLE	RES	1.F	41	41	34	46.7	48.6	50.0	44.1	45.3	37.1	45.3	44.1	50.3	50.3	46.2	34.7	39.6	37.7	46.3	38.7	34.5	41.2	45.8	36.7	36.8	36.9	40.1	40.5	39.8	41.8
R09792	216/93 MEEKS ROAD MARRICKVILLE	RES	0.F	41	41	34	32.7	35.9	37.0	31.5	33.2	24.4	33.2	31.5	37.7	37.7	33.7	21.8	28.3	23.7	34.1	25.8	23.3	28.6	34.0	23.8	25.3	24.9	27.7	28.7	28.0	30.0
R09793	217/95 MEEKS ROAD MARRICKVILLE	RES	0.F	41	41	34	38.1	44.4	44.9	40.6	41.9	31.7	41.9	40.6	46.7	46.7	42.4	31.4	36.2	29.1	42.5	35.4	31.2	37.2	42.6	33.4	33.2	33.7	35.8	37.1	36.6	38.6
R09794	218/97 MEEKS ROAD MARRICKVILLE	RES	0.F	41	41	34	32.1	37.9	38.6	34.2	35.6	26.6	35.6	34.2	40.3	40.3	36.0	24.4	30.5	23.1	36.2	28.4	25.5	30.6	36.1	26.4	27.8	27.1	29.8	31.1	30.1	32.1
R09795	219/99 MEEKS ROAD MARRICKVILLE	RES	0.F	41	41	34	38.0	43.9	44.5	39.8	41.5	30.5	41.5	39.8	45.9	45.9	41.8	30.8	36.3	29	42.3	34.8	31.3	36.8	42.7	32.8	32.8	33.6	35.4	37.2	36.7	38.7
R09795	219/99 MEEKS ROAD MARRICKVILLE	RES	1.F	41	41	34	40.5	45.9	46.6	41.7	44.1	35.8	44.1	41.7	47.8	47.8	44.1	30.3	40.6	31.5	45.0	34.3	35.6	38.5	45.2	32.3	37.7	35.7	38.8	40.8	39.2	41.2
R09796	220/101 MEEKS ROAD MARRICKVILLE	RES	0.F	41	41	34	45.8	47.6	49.1	43.1	44.8	37.8	44.8	43.1	49.3	49.3	45.5	32.1	40.6	36.8	45.8	36.1	35.6	40.1	45.2	34.1	38.1	35.9	40.0	40.2	39.2	41.2
R09797	221/103 MEEKS ROAD MARRICKVILLE	RES	0.F	41	41	34	46.7	49.9	51.0	46.3	47.3	40.4	47.3	46.3	52.4	52.4	48.1	35.2	42.2	37.7	47.8	39.2	37.2	42.2	46.7	37.2	40.4	37.7	42.3	41.2	40.7	42.7
R09798	222/105 MEEKS ROAD MARRICKVILLE	RES	0.F	41	41	34	41.8	48.8	49.3	45.2	46.6	37.6	46.6	45.2	51.3	51.3	47.0	35.2	41.6	32.8	47.1	39.2	36.6	41.4	47.1	37.2	39.0	38.0	40.8	42.0	41.1	43.1
R09798	222/105 MEEKS ROAD MARRICKVILLE	RES	1.F	41	41	34	46.4	50.0	51.0	45.5	47.7	38.7	47.7	45.5	51.7	51.7	47.9	35.5	43.6	37.4	48.6	39.5	38.5	42.8	48.9	37.5	40.3	39.6	42.2	44.4	42.9	44.9
R09799	1/107 MEEKS ROAD MARRICKVILLE	RES	0.F	41	41	34	47.0	50.8	51.7	46.3	48.4	39.2	48.4	46.3	52.4	52.4	48.

R09804	166/360 VICTORIA ROAD MARRICKVILLE	RES	1.F	41	41	34	43.0	51.8	52.1	48.4	49.5	39.6	49.5	48.4	54.5	54.5	50.0	38.9	43.7	34	49.9	42.9	38.7	44.5	49.9	40.9	41.1	41.0	43.4	44.5	43.9	45.9
R09805	1/364 VICTORIA ROAD MARRICKVILLE	RES	0.F	41	41	34	40.0	49.5	49.8	45.7	47.4	35.5	47.4	45.7	51.7	51.7	47.5	36.7	42.2	31	48.1	40.7	37.2	42.5	48.6	38.7	38.6	39.5	41.0	43.4	42.6	44.6
R09806	358 VICTORIA ROAD MARRICKVILLE	RES	0.F	41	41	34	43.3	52.9	53.1	49.1	50.8	39.5	50.8	49.1	55.1	55.1	50.9	39.9	45.8	34.3	51.5	43.9	40.8	45.8	51.9	41.9	42.4	42.8	44.5	46.9	45.9	47.9
R09806	358 VICTORIA ROAD MARRICKVILLE	RES	1.F	41	41	34	38.0	47.9	48.1	43.6	46.2	35.2	46.2	43.6	49.6	49.6	45.9	33.8	42.5	29	47.1	37.8	37.5	40.8	47.9	35.8	38.9	38.5	40.2	43.5	41.9	43.9
R09806	358 VICTORIA ROAD MARRICKVILLE	RES	2.F	41	41	34	40.9	46.1	46.8	41.6	44.2	35.5	44.2	41.6	47.7	47.7	44.1	30.6	40.9	31.9	45.2	34.6	35.9	38.8	45.6	32.6	37.7	36.1	38.9	41.1	39.6	41.7
R09807	358 VICTORIA ROAD MARRICKVILLE	RES	0.F	41	41	34	39.1	47.2	47.6	43.3	45.5	36.1	45.5	43.3	49.3	49.3	45.4	32.8	41.6	30.1	46.3	36.8	36.6	40.0	46.7	34.8	38.5	37.3	39.7	42.3	40.7	42.7
R09807	358 VICTORIA ROAD MARRICKVILLE	RES	1.F	41	41	34	37.1	45.2	45.6	41.8	43.2	34.4	43.2	41.8	47.9	47.9	43.5	31.5	38.3	28.1	43.7	35.5	33.3	37.8	43.5	33.5	35.9	34.4	37.5	38.0	37.5	39.5
R09808	169/356 VICTORIA ROAD MARRICKVILLE	OCC	0.F	41	41	34	40.8	43.1	44.4	39.2	40.1	32.9	40.1	39.2	45.4	45.4	41.1	28.9	34.3	31.8	40.7	32.9	29.3	35.6	39.6	30.9	32.5	30.8	35.0	34.5	33.6	35.6
R09809	1/354 VICTORIA ROAD MARRICKVILLE	RES	0.F	41	41	34	40.7	45.2	46.0	41.3	42.7	33.7	42.7	41.3	47.4	47.4	43.2	31.6	37.5	31.7	43.3	35.6	32.4	37.9	43.2	33.6	34.7	34.2	37.0	38.0	37.2	39.2
R09810	352B VICTORIA ROAD MARRICKVILLE	RES	0.F	41	41	34	38.6	46.0	46.4	42.7	43.7	35.1	43.7	42.7	48.7	48.7	44.3	32.5	38.4	29.6	44.1	36.5	33.3	38.6	43.7	34.5	36.1	34.8	38.0	38.8	37.7	39.8
R09810	352B VICTORIA ROAD MARRICKVILLE	RES	1.F	41	41	34	38.9	44.7	45.4	41.0	42.3	32.8	42.3	41.0	47.1	47.1	42.8	31.5	37.0	29.9	42.9	35.5	31.9	37.5	42.9	33.5	34.1	33.9	36.5	37.3	36.9	38.9
R09811	176/350 VICTORIA ROAD MARRICKVILLE	RES	0.F	41	41	34	39.6	45.8	46.4	41.8	43.7	34.0	43.7	41.8	47.8	47.8	43.8	31.9	39.3	30.6	44.5	35.9	34.3	38.6	44.8	33.9	36.1	35.6	37.9	39.8	38.8	40.8
R09812	177/348 VICTORIA ROAD MARRICKVILLE	RES	0.F	41	41	34	43.4	45.4	46.8	41.2	42.4	35.0	42.4	41.2	47.4	47.4	43.3	31.1	37.0	34.4	43.2	35.1	32.0	37.9	42.4	33.1	34.8	33.4	37.3	36.7	36.4	38.4
R09813	178/348A VICTORIA ROAD MARRICKVILLE	RES	0.F	41	41	34	48.6	48.0	50.3	42.2	43.5	37.6	43.5	42.2	48.7	48.7	45.1	32.5	37.6	39.6	45.0	36.5	32.5	40.4	43.5	34.5	35.2	34.6	39.5	37.9	37.5	39.5
R09813	178/348A VICTORIA ROAD MARRICKVILLE	RES	1.F	41	41	34	48.8	48.1	50.4	42.3	43.6	38.0	43.6	42.3	48.8	48.8	45.3	32.3	38.0	39.8	45.2	36.3	32.9	40.5	43.5	34.3	35.7	34.6	39.7	38.0	37.5	39.6
R09814	179/346 VICTORIA ROAD MARRICKVILLE	RES	0.F	41	41	34	46.3	45.9	48.1	40.5	41.7	35.8	41.7	40.5	46.9	46.9	43.2	30.5	35.8	37.3	43.0	34.5	30.8	38.3	41.5	32.5	33.6	32.6	37.5	35.7	35.4	37.5
R09815	1/344 VICTORIA ROAD MARRICKVILLE	RES	0.F	41	41	34	39.6	46.6	47.1	43.4	44.1	35.4	44.1	43.4	49.5	49.5	44.9	33.6	37.8	30.5	44.4	37.6	32.8	39.2	43.8	35.6	36.0	35.1	38.3	38.1	37.7	39.8
R09816	1/342 VICTORIA ROAD MARRICKVILLE	RES	0.F	41	41	34	41.4	47.8	48.4	44.4	45.4	36.4	45.4	44.4	50.4	50.4	46.0	34.6	39.7	32.4	45.8	38.6	34.6	40.4	45.5	36.6	37.3	36.6	39.6	40.1	39.4	41.5
R09817	X/340 VICTORIA ROAD MARRICKVILLE	RES	0.F	41	41	34	40.4	46.7	47.3	43.2	44.3	35.3	44.3	43.2	49.3	49.3	44.9	33.4	38.9	31.4	44.8	37.4	33.8	39.4	44.6	35.4	36.4	35.7	38.6	39.4	38.6	40.7
R09817	X/340 VICTORIA ROAD MARRICKVILLE	RES	1.F	41	41	34	42.7	46.2	47.2	42.4	43.8	36.7	43.8	42.4	48.5	48.5	44.4	31.0	39.4	33.7	44.4	35.0	34.4	38.6	43.8	33.0	37.2	34.6	38.8	38.7	37.8	39.8
R09818	Y/338 VICTORIA ROAD MARRICKVILLE	RES	0.F	41	41	34	47.6	47.3	49.5	42.9	43.4	38.9	43.4	42.9	49.2	49.2	45.1	30.5	38.0	38.6	44.3	34.5	32.9	39.3	40.5	32.5	37.2	31.8	39.7	35.4	34.5	36.6
R09819	A/334 VICTORIA ROAD MARRICKVILLE	RES	0.F	41	41	34	46.8	47.1	49.0	42.7	43.3	38.0	43.3	42.7	49.0	49.0	44.9	31.5	37.4	37.8	44.1	35.5	32.3	39.2	41.2	33.5	36.5	32.6	39.2	36.3	35.2	37.3
R09820	X/330 VICTORIA ROAD MARRICKVILLE	RES	0.F	41	41	34	45.0	47.9	49.0	44.3	44.9	37.9	44.9	44.3	50.4	50.4	46.0	33.8	38.8	36	45.4	37.8	33.8	40.2	43.9	35.8	37.4	35.3	39.8	38.8	37.9	39.9
R09821	B/326 VICTORIA ROAD MARRICKVILLE	RES	0.F	41	41	34	42.7	46.9	47.8	43.3	44.2	35.7	44.2	43.3	49.3	49.4	45.0	33.5	38.1	33.7	44.7	37.5	33.1	39.5	44.1	35.5	36.0	35.3	38.6	39.1	38.1	40.1
R09821	B/326 VICTORIA ROAD MARRICKVILLE	RES	1.F	41	41	34	46.2	49.4	50.5	45.6	46.5	38.4	46.5	45.6	51.7	51.7	47.4	35.9	40.3	37.2	47.1	39.9	35.2	42.0	46.3	37.9	38.2	37.5	41.0	40.9	40.3	42.3
R09822	198-204 MARRICKVILLE ROAD MARRICKVI	RES	0.F	41	41	34	45.1	44.8	46.9	39.5	40.7	35.2	40.7	39.5	45.9	45.9	42.2	28.8	35.3	36.1	41.9	32.8	30.2	37.0	40.1	30.8	33.4	31.1	36.7	34.7	34.0	36.1
R09822	198-204 MARRICKVILLE ROAD MARRICKVI	RES	1.F	41	41	34	49.6	48.5	51.0	42.6	43.8	38.9	43.8	42.6	49.1	49.1	45.6	32.0	38.3	40.6	45.4	36.0	33.2	40.8	43.2	34.0	36.3	34.3	40.3	38.0	37.2	39.2
R09822	198-204 MARRICKVILLE ROAD MARRICKVI	RES	2.F	41	41	34	40.4	43.6	44.7	39.6	40.9	32.6	40.9	39.6	45.7	45.7	41.6	29.7	35.5	31.4	41.6	33.7	30.5	36.2	41.2	31.7	33.0	32.2	35.5	35.9	35.2	37.2
R09822	198-204 MARRICKVILLE ROAD MARRICKVI	RES	3.F	41	41	34	45.2	47.0	48.4	42.6	43.7	36.1	43.7	42.6	48.8	48.8	44.7	32.9	37.9	36.2	44.6	36.9	32.8	39.5	43.8	34.9	35.6	34.9	38.6	38.4	37.7	39.8
R09823	206 MARRICKVILLE ROAD MARRICKVILLE	COM	0.F	41	41	34	39.7	44.8	45.5	40.9	42.2	32.7	42.2	40.9	47.0	47.0	42.8	31.5	36.7	30.7	42.9	35.5	31.7	37.5	42.9	33.5	33.9	33.9	36.4	37.2	36.9	38.9
R09823	206 MARRICKVILLE ROAD MARRICKVILLE	COM	1.F	41	41	34	41.9	46.5	47.4	42.7	44.0	35.0	44.0	42.7	48.8	48.8	44.6	33.0	38.8	32.9	44.7	37.0	33.8	39.2	44.6	35.0	36.0	35.6	38.3	38.9	38.6	40.6
R09824	11/208 MARRICKVILLE ROAD MARRICKVIL	COM	0.F	41	41	34	41.6	47.1	47.8	43.2	44.6	33.8	44.6	43.2	49.2	49.2	45.0	34.2	39.0	32.6	45.4	38.2	34.0	40.0	45.6	36.2	35.6	36.6	38.5	40.4	39.6	41.6
R09824	11/208 MARRICKVILLE ROAD MARRICKVIL	COM	1.F	41	41	34	41.5	46.7	47.5	42.7	44.1	33.5	44.1	42.7	48.8	48.8	44.6	33.7	38.5	32.5	44.9	37.7	33.5	39.6	45.1	35.7	35.1	36.1	38.0	39.8	39.1	41.1
R09825	210 MARRICKVILLE ROAD MARRICKVILLE	COM	0.F	41	41	34	41.3	46.7	47.4	42.9	44.1	33.4	44.1	42.9	49.0	49.0	44.7	34.0	37.9	32.3	44.7	38.0	32.8	39.6	44.8	36.0	34.7	36.0	37.9	39.7	38.8	40.8
R09825	210 MARRICKVILLE ROAD MARRICKVILLE	COM	1.F	41	41	34	41.2	46.9	47.6	43.2	44.2	33.4	44.2	43.2	49.3	49.3	44.9	34.4	37.3	32.2	44.7	38.4	32.3	39.8	44.7	36.4	34.4	35.9	37.9	39.1	38.7	40.7
R09826	24/305 VICTORIA ROAD MARRICKVILLE	RES	0.F	41	41	34	41.2	48.0	48.6	44.8	45.3	35.0	45.3	44.8	50.8	50.8	46.1	35.8	37.1	32.2	45.5	39.8	32.0	40.8	45.0	37.8	35.2	36.6	38.9	38.3	39.0	41.0
R09827	31/7 FERNBANK STREET MARRICKVILLE	RES	0.F	41	41	34	41.0	46.2	46.9	42.4	43.5	33.5	43.5	42.4	48.5	48.5	44.2	33.3	37.5	32	44.2	37.3	32.5	39.0	44.2	35.3	34.5	35.3	37.5	38.9	38.1	40.2
R09827	31/7 FERNBANK STREET MARRICKVILLE	RES	1.F	41	41	34	41.0	45.8	46.6	41.8	43.2	33.2	43.2	41.8	47.9	47.9	43.7	32.6	37.6	32	43.9	36.6	32.6	38.6	44.0	34.6	34.5	35.0	37.2	38.8	38.0	40.0
R09828	4/319 VICTORIA ROAD MARRICKVILLE	RES	0.F	41	41	34	36.0	40.7	41.5	37.5	38.3	31.1	38.3	37.5	43.6	43.6	39.1	26.6	33.0	27	38.6	30.6	27.9	33.1	37.5	28.6	31.4	28.6	33.1	32.1	31.4	33.5
R09828	4/319 VICTORIA ROAD MARRICKVILLE	RES	1.F	41	41	34	38.8	44.1	44.8	41.0	41.8	34.9	41.8	41.0	47.1	47.1	42.6	29.7	36.7	29.8	42.1	33.7	31.6	36.4	40.8	31.7	35.2	31.9	36.7	35.4	34.8	36.8
R09829	101/311 VICTORIA ROAD MARRICKVILLE	RES	0.F	41	41	34	41.3	48.7	49.1	45.7	46.5	38.6	46.5	45.7	51.7	51.7	47.1	35.1	40.9	32.3	46.7	39.1	35.9	41.1	45.8	37.1	39.2	37.0	40.9	40.2	39.8	41.8
R09830	309 VICTORIA ROAD MARRICKVILLE	RES	0.F	41	41	34	42.4	45.4	46.6	40.9	42.6	33.1	42.6	40.9	47.0	47.0	43.1	31.7	37.5	33.4	43.6	35.7	32.5	38.2	43.7	33.7	34.1	34.6	37.0	38.7	37.7	39.7
R09830	309 VICTORIA ROAD MARRICKVILLE	RES	1.F	41	41	34	39.7	45.8	46.4	42.6	43.6	35.9	43.6	42.6	48.7	48.7	44.2	31.9	38.3	30.6	43.9	35.9	33.3	38.2	43.0	33.9	36.5	34.1	38.2	37.6	37.0	39.1
R09831	103/307 VICTORIA ROAD MARRICKVILLE	RES	0.F	41	41	34	42.8	51.4	51.8	48.5	49.5	42.2	49.5	48.5	54.6	54.6	50.0	37.1	44.6	33.7	49.7	41.1	39.6	43.7	48.7	39.1	42.9	39.7	44.2	43.3	42.7	44.8
R09832	23/303 VICTORIA ROAD MARRICKVILLE	RES	0.F	41	41	34	45.3	52.8	53.3	49.7	50.7	42.8	50.7	49.7	55.7	55.7	51.3	39.0	45.7	36.2	51.0	43.0	40.6	45.3	50.4	41.0	43.7	41.4	45.2	45.1	44.4	46.5
R09833	28/1 FERNBANK STREET MARRICKVILLE	RES	0.F	41	41	34	41.8	45.2	46.3	41.5	42.7	35.5	42.7	41.5	47.6	47.6	43.4	30.5	37.9	32.8	43.2	34.5	32.8	37.6	42.4	32.5	35.8	33.3	37.6	37.0	36.4	38.4
R09833	28/1 FERNBANK STREET MARRICKVILLE	RES	1.F	41	41	34	46.5	48.3	49.7	43.7	45.4	38.1	45.4	43.7	49.9	50.0	46.1	33.1	40.9	37.5	46.3	37.1	35.8	40.8	45.8	35.1	38.3	36.5	40.5	40.5	39.7	41.8
R09834	29/3 FERNBANK STREET MARRICKVILLE	RES	0.F	41	41	34	39.1	44.2	44.9	40.7	41.9	34.1	41.9	40.7	46.8	46.8	42.5	30.0	37.1	30.1	42.4	34.0	32.1	36.7	41.9	32.0	34.9	32.8	36.6	36.5	35.9	37.9
R09835	30/5 FERNBANK STREET MARRICKVILLE	RES	0.F	41	41	34	41.6	48.2	48.7	44.7	46.1	37.9	46.1	44.7	50.8	50.8	46.5	34.0	41.6	32.6	46.7	38.0	36.5	40.8	46.4	36.0	39.2	37.2	40.7	41.2	40.4	42.4
R09836	32/9 FERNBANK STREET MARRICKVILLE	RES	0.F	41	41	34	40.2	44.6	45.5	41.4	42.3	35.4	42.3	41.4	47.4	47.4	43.1	30.0	37.4	31.2	42.7	34.0	32.3	37.0	41.5	32.0	35.7	32.5	37.3	36.2	35.5	37.5
R09837	321 VICTORIA ROAD MARRICKVILLE	RES	0.F	41	41	34	42.1	44.8	46.1	41.1	42.1	35.2	42.1	41.1	47.3	47.3	43.0	30.2	36.8	33.1	42.6	34.2	31.7	37.2	41.4	32.2	35.1	32.4	37.1	35.4	35.3	37.4
R09837	321 VICTORIA ROAD MARRICKVILLE	RES	1.F	41	41	34	46.7	48.1	49.7	43.4	45.2	38.0	45.2	43.4	49.6	49.6	45.8	32.7	40.9	37.7	46.2	36.7	35.8	40.6	45.7	34.7	38.2	36.5	40.4	40.6	39.7	41.8
R09838	65/323 VICTORIA ROAD MARRICKVILLE	RES	0.F	41	41	34	49.7	50.7	52.4	45.8	47.5	40.5	47.5	45.8	52.0	52.0	48.3	35.3	43.1	40.7	48.6	39.3	38.0	43.2	48.1	37.3	40.3	38.8	42.8	42.9	42.1	44.1
R09838	65/323 VICTORIA ROAD MARRICKVILLE	RES	1.F	41	41	34	39.5	46.9	47.4	42.9	45.0	35.1	45.0	42.9	49.0	49.0	45.0	33.0	40.9	30.5	45.8	37.0	35.8	39.8	46.3	35.0	37.6	36.9	39.2	41.2	40.2	42.3
R09839	67/327 VICTORIA ROAD MARRICKVILLE	RES	0.F	41	41	34	43.5	47.3	48.3	43.7	44.6	36.9	44.6	43.7	49.8	49.8	45.5	33.5	39.0	34.5	45.1	37.5	34.0	39.8	44.3	35.5	37.1	35.4	39.3	39.0	38.3	40.3
R09840	A/333 VICTORIA ROAD MARRICKVILLE	RES	0.F	41	41	34	48.4	50.5	51.9	46.7	47.3	40.5	47.3	46.7	52.8	52.8	48.5	36.3	40.9	39.4	47.8	40.3	35.8	42.8	46.1	38.3	39.6	37.5	42.3	40.3	40.1	42.1
R09841	A/335 VICTORIA ROAD MARRICKVILLE	RES	0.F	41	41	34	43.1	45.8	47.0	41.5	43.3	35.6	43.3	41.5	47.6	47.6	43.7	30.8	39.0	34.1	44.2	34.8	34.0	38.4	43.9	32.8	36.3	34.6	38.2	39.0	37.9	39.9
R09842	B/341 VICTORIA ROAD MARRICKVILLE	RES	0.F	41	41	34	44.7	47.6	48.8	43.6	45.2	38.0	45.2	43.6	49.8	49.8	45.7	32.4	40.9	35.7	45.9	36.4	35.9	40.1	45.4	34.4	38.5	36.1	40.2	40.6	39.4	41.4
R09843	A/339 VICTORIA ROAD MARRICKVILLE	RES	0.F	41	41	34	46.9	51.8	52.5	48.3	49.2	41.0	49.2	48.3	54.4	54.4	49.9	38.3	43.2	37.9	49.6	42.3	38.2	44.3	48.9	40.3	41.3	40.1	43.6	43.4	42.8	44.9
R09844	B/337 VICTORIA ROAD MARRICKVILLE	RES	0.F	41	41	34	38.3	43.1	43.9	39.6	40.4	31.9	40.4	39.6	45.6	45.6	41.2	29.8	34.2	29.3	40.8	33.8	29.2	35.7	40.2	31.8	32.2	31.5	34.7	35.0	34.2	36.2
R09845	A/4 CALVERT STREET MARRICKVILLE	RES	0.F	41	41	34	45.1	44.5	46.8	38.5	40.0	33.7	40.0	38.5	45.0	45.0	41.6	29.2	34.3	36.1	41.7	33.2	29.2	37.0	40.5	31.2	31.3	31.6	35.9	35.0	34.5	36.6
R09846	2/6 CALVERT STREET MARRICKVILLE	RES	0.F	41	41	34	34.8	43.0	43.4	39.0	41.2	31.3	41.2	39.0	45.1	45.1	41.2	29.0	37.3	25.7	42.0	33.0	32.2	35.9	42.5	31.0	34.0	33.2	35.4	37.7	36.5	38.5
R09847	10 CALVERT STREET MARRICKVILLE	RES	0.F	41	41	34	46.7	45.8	48.2	39.2	41.4	35.3	41.4	39.2	45.8	45.8	42.8	29.6	36.8	37.7	43.3	33.6	31.8	38.4	42.5	31.6	33.4	33.2	37.4	37.4	36.4	38.5
R09848	99/14 CALVERT STREET MARRICKVILLE	RES	0.F	41	41	34	47.8	48.2	50.1	42.9	44.3	37.1	44.3	42.9	49.3	49.3	45.5	33.6	38.4	38.8	45.5	37.6	33.4	40.7	44.7	35.6	35.6	35.8	39.6	38.9	38.7	40.8
R09849	1/18 CALVERT STREET MARRICKVILLE	RES	0.F	41	41	34	45.8	47.8	49.2	43.6	44.6	37.3	44.6	43.6	49.8	49.8	45.6	33.6	38.8	36.8	45.4	37.6	33.8	40.3	44.4	35.6	36.8	35.5	39.6	39.2	38.4	40.4
R09850	1/22 CALVERT STREET MARRICKVILLE	RES	0.F	41	41	34	39.8	46.0	46.6	42.2	43.6	33.5	43.6	42.2	48.2	48.2	44.0	32.8	38.3	30.8	44.3	36.8	33.3	38.8	44.5	34.8	35.2	35.4	37.6	39.0	38.5	40.5
R09850	1/22 CALVERT STREET MARRICKVILLE	RES	1.F	41	41	34	45.7	44.9	47.3	39.6	40.5	35.9	40.5	39.6	46.0	46.0	42.3	28.1	35.1	36.7	41.8	32.1	30.0	37.0	39.0	30.1	33.8	30.1	36.9	33.8	33.0	35.1
R09851	93/24 CALVERT STREET MARRICKVILLE	RES	0.F	41	41	34	43.5	42.7	45.0	36.9	38.2	32.9	38.2	36.9	43.4	43.4	39.9	26.5	32.9	34.5	39.8	30.5	27.8	35.0	37.9	28.5	30.7	28.9	34.4	32.8	31.9	34.0
R09852	1/28 CALVERT STREET MARRICKVILLE	RES	0.F	41	41	34	38.1	46.0	46.5	43.3	43.7	36.1	43.7	43.3	49.4	49.4	44.6	32.8	37.3	29	43.7	36.8	32.2	38.4	42.2	34.8	36.3	33.7	38.2	37.5	36.2	38.2
R09852	1/28 CALVERT STREET MARRICKVILLE	RES	1.F	41	41	34	36.9	45.4	45.8	42.4	42.9	33.7	42.9	42.4	48.4	48.4	43.7	32.8	36.0	27.8	43.1	36.8	31.0	38.0	42.5	34.8	34.3	33.9	36.9	37.4	36.5	38.5
R09853	D/30 CALVERT STREET MARRICKVILLE	RES	0.F	41	41	34	38.6	42.5	43.5	38.3	39.9	30.4	39.9	38.3	44.4	44.4	40.4	28.9	34.8	29.6	40.7	32.9	29.7	35.3	40.8	30.9	31.6	31.7	34.2	35.4	34.8	36.8
R09854	B/34 CALVERT STREET MARRICKVILLE	RES	0.F	41	41	34	36.2	42.9	43.4	39.4	40.5	31.4	40.5	39.4	45.5	45.5	41.1	29.7	34.9	27.2	41.0	33.7	29.9	35.6	40.8	31.7	32.5	31.8	34.7	35.5	34.7	36.8
R09855	A/36 CALVERT STREET MARRICKVILLE	RES	0.F	41	41	34	38.4	44.0	44.7	40.4	41.7	32.8	41.7	40.4	46.4	46.5	42.2	30.5	36.6	29.4	42.3	34.5	31.5	36.7	42.2	32.5	33.9	33.1	36.0	36.9	36.1	38.2
R09856	C/32 CALVERT STREET MARRICKVILLE	RES	0.F	41	41	34	39.7	47.0	47.5	43.4	44.8	35.1	44.8	43.4	49.5	49.5	45.2	33.8	39.6	30.7	45.3	37.8	34.5	39.8	45.4	35.8	36.7	36.4	38.8	40.0	39.4	41.4
R09857	2/26 CALVERT STREET MARRICKVILLE	RES	0.F	41	41	34	40.7	44.1	45.1	40.0	41.3	32.8	41.3	40.0	46.1	46.1	42.0	30.2	36.1	31.7	42.1	34.2	31.0	36.7	41.8	32.2	33.4	32.8	35.9	36.3	35.8	37.8
R09858	2/20 CALVERT STREET MARRICKVILLE	RES	0.F	41	41	34	43.9	47.4	48.4	43.3	44.5	35.3	44.5	43.3	49.4	49.4	45.2	34.0	38.6	34.9	45.2	38.0	33.5	40.1	45.0	36.0	35.7	36.1	38.8	39.1	39.0	41.0
R09858	2/20 CALVERT STREET MARRICKVILLE	RES	1.F	41	41	34	36.7	43.6	44.2	40.3	41.2	32.0	41.2	40.3	46.3	46.3	41.9	30.6	35.3	27.7	41.6	34.6	30.2	36.3

R09864	15/40 CALVERT STREET MARRICKVILLE	RES	0.F	41	41	34	42.4	52.9	53.1	48.7	51.0	39.5	51.0	48.7	54.8	54.8	50.9	39.4	46.9	33.4	51.9	43.4	41.9	45.8	52.6	41.4	43.2	43.3	44.8	47.7	46.6	48.6
R09865	16/38 CALVERT STREET MARRICKVILLE	RES	0.F	41	41	34	38.1	52.7	52.8	48.7	51.1	39.9	51.1	48.7	54.7	54.7	50.8	38.9	47.3	29.1	52.0	42.9	42.3	45.7	52.8	40.9	43.7	43.4	45.0	48.0	46.8	48.8
R09866	16/38 CALVERT STREET MARRICKVILLE	RES	0.F	41	41	34	40.3	55.4	55.5	51.7	53.4	40.7	53.4	51.7	57.7	57.7	53.5	42.8	48.2	31.3	54.0	46.8	43.2	48.4	54.7	44.8	44.6	45.6	46.8	49.0	48.7	50.7
R09867	15/40 CALVERT STREET MARRICKVILLE	RES	0.F	41	41	34	40.0	44.3	45.2	40.7	41.9	34.3	41.9	40.7	46.8	46.8	42.5	29.9	37.1	31	42.5	33.9	32.1	36.8	41.9	31.9	34.9	32.8	36.7	36.7	35.9	37.9
R09868	73/3 CALVERT STREET MARRICKVILLE	RES	0.F	41	41	34	40.4	51.1	51.3	46.8	49.6	39.1	49.6	46.8	52.9	52.9	49.2	36.7	46.2	31.4	50.6	40.7	41.2	44.1	51.4	38.7	42.6	41.9	43.7	46.9	45.4	47.4
R09869	87/31 CALVERT STREET MARRICKVILLE	RES	0.F	41	41	34	36.1	42.8	43.3	39.5	40.7	32.9	40.7	39.5	45.5	45.5	41.2	28.5	36.1	27.1	41.2	32.5	31.1	35.3	40.7	30.5	33.9	31.6	35.4	36.0	34.7	36.7
R09870	86/29 CALVERT STREET MARRICKVILLE	RES	0.F	41	41	34	37.0	42.3	43.0	38.7	40.1	32.4	40.1	38.7	44.8	44.8	40.6	27.7	35.7	28	40.7	31.7	30.7	34.8	40.3	29.7	33.4	31.1	34.8	35.5	34.3	36.3
R09871	85/27 CALVERT STREET MARRICKVILLE	RES	0.F	41	41	34	37.2	45.9	46.2	43.1	43.7	35.7	43.7	43.1	49.1	49.1	44.4	32.6	37.6	28.1	43.7	36.6	32.5	38.3	42.7	34.6	36.2	34.0	38.0	37.1	36.7	38.7
R09872	1/25 CALVERT STREET MARRICKVILLE	RES	0.F	41	41	34	40.2	48.3	48.7	44.9	46.2	37.2	46.2	44.9	51.0	51.0	46.6	34.9	41.0	31.2	46.6	38.9	36.0	40.9	46.5	36.9	38.6	37.5	40.3	41.9	40.5	42.5
R09873	83/23 CALVERT STREET MARRICKVILLE	RES	0.F	41	41	34	39.0	49.6	49.9	46.6	48.3	41.1	48.3	46.6	52.6	52.6	48.4	33.3	44.8	30	48.7	37.3	39.8	41.9	48.4	35.3	42.6	38.8	43.2	44.0	42.4	44.4
R09874	82/21 CALVERT STREET MARRICKVILLE	RES	0.F	41	41	34	37.7	51.4	51.5	47.7	50.0	40.9	50.0	47.7	53.7	53.7	49.8	36.6	46.5	28.7	50.7	40.6	41.5	44.1	51.2	38.6	43.5	41.7	44.3	46.8	45.2	47.2
R09875	81/19 CALVERT STREET MARRICKVILLE	RES	0.F	41	41	34	37.5	48.9	49.1	46.2	47.2	40.0	47.2	46.2	52.2	52.2	47.7	34.4	42.5	28.5	47.3	38.4	37.5	41.1	46.3	36.4	40.9	37.3	41.9	41.0	40.3	42.4
R09876	2/17 CALVERT STREET MARRICKVILLE	RES	0.F	41	41	34	39.6	50.8	51.0	47.9	49.0	41.1	49.0	47.9	53.9	53.9	49.4	36.9	44.1	30.6	49.2	40.9	39.1	43.2	48.6	38.9	42.2	39.6	43.4	43.0	42.6	44.6
R09877	1/15 CALVERT STREET MARRICKVILLE	RES	0.F	41	41	34	43.6	47.7	48.6	43.7	45.0	36.2	45.0	43.7	49.8	49.8	45.6	34.1	39.7	34.6	45.7	38.1	34.6	40.4	45.5	36.1	37.0	36.5	39.4	40.2	39.5	41.6
R09878	78/13 CALVERT STREET MARRICKVILLE	RES	0.F	41	41	34	45.8	49.8	50.8	45.4	47.3	37.3	47.3	45.4	51.5	51.5	47.6	36.1	42.7	36.8	48.3	40.1	37.7	42.7	48.7	38.1	39.2	39.5	41.6	43.6	42.7	44.7
R09879	77/11 CALVERT STREET MARRICKVILLE	RES	0.F	41	41	34	40.0	49.3	49.6	46.4	47.2	39.3	47.2	46.4	52.4	52.4	47.8	35.8	41.8	30.9	47.4	39.8	36.7	41.8	46.6	37.8	40.0	37.7	41.6	41.3	40.5	42.6
R09880	76/9 CALVERT STREET MARRICKVILLE	RES	0.F	41	41	34	42.2	50.4	50.8	47.1	48.2	39.0	48.2	47.1	53.1	53.1	48.7	37.3	42.8	33.1	48.7	41.3	37.7	43.1	48.5	39.3	40.3	39.6	42.3	43.1	42.5	44.5
R09881	75/7 CALVERT STREET MARRICKVILLE	RES	0.F	41	41	34	41.5	47.8	48.4	44.3	45.6	36.5	45.6	44.3	50.3	50.3	46.0	34.4	40.4	32.5	46.1	38.4	35.3	40.5	46.0	36.4	37.7	37.0	39.8	40.8	40.0	42.0
R09882	74/5 CALVERT STREET MARRICKVILLE	RES	0.F	41	41	34	42.7	49.1	49.7	45.4	46.8	37.0	46.8	45.4	51.5	51.5	47.2	35.9	41.5	33.7	47.4	39.9	36.5	41.9	47.5	37.9	38.6	38.5	40.9	42.0	41.5	43.5
R09883	71/1 CALVERT STREET MARRICKVILLE	RES	0.F	41	41	34	44.1	50.7	51.2	47.5	48.0	38.9	48.0	47.5	53.6	53.6	48.9	38.1	40.6	35.1	48.2	42.1	35.5	43.3	47.5	40.1	39.0	39.0	42.0	41.6	41.4	43.5
R09884	73/3 CALVERT STREET MARRICKVILLE	RES	0.F	41	41	34	45.0	51.8	52.4	48.7	49.3	40.4	49.3	48.7	54.7	54.7	50.1	39.0	42.5	36	49.5	43.0	37.5	44.5	48.9	41.0	40.8	40.3	43.4	43.3	42.8	44.9
R09885	39/33 CALVERT STREET MARRICKVILLE	RES	0.F	41	41	34	45.9	53.5	53.9	49.9	51.3	41.5	51.3	49.9	55.9	55.9	51.6	40.3	46.1	36.9	51.9	44.3	41.1	46.3	52.0	42.3	43.3	43.0	45.3	46.8	46.0	48.0
R09886	B/35 CALVERT STREET MARRICKVILLE	RES	0.F	41	41	34	43.7	49.9	50.5	45.9	47.6	37.1	47.6	45.9	51.9	51.9	47.8	36.5	42.8	34.7	48.4	40.5	37.7	42.8	48.8	38.5	39.4	39.6	41.6	43.4	42.8	44.8
R09886	B/35 CALVERT STREET MARRICKVILLE	RES	1.F	41	41	34	46.4	51.9	52.6	48.0	49.5	39.5	49.5	48.0	54.1	54.1	49.9	38.6	44.3	37.4	50.2	42.6	39.3	44.7	50.4	40.6	41.2	41.3	43.6	44.8	44.4	46.4
R09887	1/41 CALVERT STREET MARRICKVILLE	RES	0.F	41	41	34	45.8	50.5	51.3	45.9	48.3	38.2	48.3	45.9	52.0	52.0	48.3	36.4	44.3	36.8	49.3	40.4	39.2	43.4	49.9	38.4	40.6	40.5	42.6	44.8	43.8	45.9
R09888	2/39 CALVERT STREET MARRICKVILLE	RES	0.F	41	41	34	48.4	50.7	52.0	45.9	47.8	39.1	47.8	45.9	52.1	52.1	48.3	36.4	43.2	39.4	48.9	40.4	38.2	43.4	49.0	38.4	39.9	39.8	42.5	43.9	43.0	45.0
R09889	A/37 CALVERT STREET MARRICKVILLE	RES	0.F	41	41	34	45.3	49.1	50.0	44.9	46.3	36.9	46.3	44.9	51.0	51.0	46.9	35.6	41.0	36.3	47.1	39.6	35.9	41.8	47.1	37.6	37.9	38.1	40.6	41.7	41.1	43.1
R09890	59/2 FERNBANK STREET MARRICKVILLE	RES	0.F	41	41	34	38.9	49.8	50.0	45.8	47.9	36.7	47.9	45.8	51.8	51.8	47.9	36.4	43.6	29.8	48.7	40.4	38.6	42.8	49.4	38.4	40.1	40.1	41.8	44.2	43.4	45.4
R09890	59/2 FERNBANK STREET MARRICKVILLE	RES	1.F	41	41	34	43.1	49.6	50.1	45.3	47.6	37.5	47.6	45.3	51.3	51.3	47.6	35.5	43.8	34.1	48.6	39.5	38.7	42.5	49.2	37.5	40.3	39.8	41.9	44.5	43.2	45.2
R09891	58/4 FERNBANK STREET MARRICKVILLE	RES	0.F	41	41	34	46.6	52.1	52.8	47.8	50.0	40.0	50.0	47.8	53.9	53.9	50.1	38.1	45.9	37.6	50.9	42.1	40.9	45.0	51.4	40.1	42.4	42.1	44.2	46.8	45.4	47.4
R09892	57/6 FERNBANK STREET MARRICKVILLE	RES	0.F	41	41	34	50.7	54.3	55.3	49.7	51.8	42.5	51.8	49.7	55.9	55.9	52.1	40.1	47.5	41.7	52.8	44.1	42.5	47.1	53.1	42.1	44.1	43.9	46.3	48.4	47.1	49.2
R09893	56/8 FERNBANK STREET MARRICKVILLE	RES	0.F	41	41	34	46.1	52.5	53.1	49.3	50.3	42.7	50.3	49.3	55.4	55.4	50.9	38.5	45.3	37	50.6	42.5	40.2	44.9	49.9	40.5	43.4	40.9	45.0	44.5	43.9	45.9
R09894	54/12 FERNBANK STREET MARRICKVILLE	RES	0.F	41	41	34	50.2	54.6	55.5	51.0	52.2	44.3	52.2	51.0	57.1	57.1	52.8	40.6	47.1	41.2	52.7	44.6	42.0	47.2	52.2	42.6	44.8	43.1	46.8	46.9	46.1	48.2
R09895	53/14 FERNBANK STREET MARRICKVILLE	RES	0.F	41	41	34	45.3	50.0	50.8	46.6	47.8	40.7	47.8	46.6	52.6	52.7	48.4	35.1	43.3	36.3	48.3	39.1	38.3	42.4	47.5	37.1	41.3	38.3	42.7	42.4	41.5	43.5
R09896	52/16 FERNBANK STREET MARRICKVILLE	RES	0.F	41	41	34	50.0	52.4	53.7	48.5	49.7	43.1	49.7	48.5	54.6	54.6	50.5	37.0	45.1	41	50.3	41.0	40.1	44.7	49.3	39.0	43.2	40.1	44.9	44.3	43.2	45.3
R09897	51/18 FERNBANK STREET MARRICKVILLE	RES	0.F	41	41	34	39.6	44.6	45.3	40.9	42.2	34.0	42.2	40.9	47.0	47.0	42.7	30.6	37.3	30.6	42.8	34.6	32.2	37.1	42.4	32.6	34.9	33.4	36.8	37.3	36.4	38.5
R09897	51/18 FERNBANK STREET MARRICKVILLE	RES	1.F	41	41	34	38.6	42.6	43.6	39.2	40.0	32.6	40.0	39.2	45.3	45.3	40.9	28.7	34.3	29.6	40.4	32.7	29.2	35.1	39.3	30.7	32.6	30.5	34.8	34.0	33.3	35.4
R09898	50/20 FERNBANK STREET MARRICKVILLE	RES	0.F	41	41	34	38.9	40.6	42.1	36.4	37.3	30.1	37.3	36.4	42.5	42.6	38.4	26.3	31.4	29.9	38.1	30.3	26.4	33.1	37.0	28.3	29.4	28.2	32.3	31.7	31.0	33.0
R09898	50/20 FERNBANK STREET MARRICKVILLE	RES	1.F	41	41	34	46.7	50.0	51.1	46.7	47.5	41.4	47.5	46.7	52.8	52.8	48.4	34.6	42.7	37.7	47.9	38.6	37.7	42.1	46.1	36.6	41.4	37.1	42.8	40.9	40.1	42.1
R09899	2/22 FERNBANK STREET MARRICKVILLE	RES	0.F	41	41	34	50.7	52.6	54.0	48.6	49.8	43.4	49.8	48.6	54.8	54.8	50.7	37.0	45.2	41.7	50.5	41.0	40.1	44.9	49.2	39.0	43.3	40.1	45.2	44.4	43.2	45.3
R09900	47/26 FERNBANK STREET MARRICKVILLE	RES	0.F	41	41	34	40.5	42.1	43.6	37.9	39.0	32.4	39.0	37.9	44.1	44.2	40.0	27.2	33.7	31.5	39.7	31.2	28.6	34.5	38.4	29.2	31.8	29.4	34.3	32.9	32.3	34.4
R09901	45/28 FERNBANK STREET MARRICKVILLE	RES	0.F	41	41	34	42.9	44.0	45.6	39.5	40.5	33.6	40.5	39.5	45.7	45.7	41.6	29.4	34.7	33.9	41.4	33.4	29.6	36.4	40.2	31.4	32.6	31.4	35.7	34.8	34.2	36.3
R09902	44/30 FERNBANK STREET MARRICKVILLE	RES	0.F	41	41	34	43.5	45.4	46.8	41.4	42.1	35.1	42.1	41.4	47.5	47.5	43.3	31.3	35.9	34.5	42.8	35.3	30.9	37.8	41.5	33.3	34.2	32.8	37.1	35.3	35.5	37.5
R09903	20/32 FERNBANK STREET MARRICKVILLE	RES	0.F	41	41	34	43.7	47.5	48.5	44.1	44.7	37.0	44.7	44.1	50.2	50.2	45.7	34.1	38.2	34.7	45.1	38.1	33.1	40.0	43.9	36.1	36.7	35.3	39.3	38.2	37.9	39.9
R09904	21/34 FERNBANK STREET MARRICKVILLE	RES	0.F	41	41	34	42.8	44.2	45.8	40.1	40.9	34.2	40.9	40.1	46.3	46.3	42.1	29.8	34.8	33.8	41.5	33.8	29.7	36.6	40.0	31.8	33.2	31.3	36.1	34.3	33.9	36.0
R09905	22/36 FERNBANK STREET MARRICKVILLE	RES	0.F	41	41	34	41.5	45.4	46.4	41.8	42.8	34.8	42.8	41.8	47.9	47.9	43.5	31.6	37.3	32.5	43.3	35.6	32.2	38.0	42.7	33.6	35.2	33.8	37.4	37.0	36.7	38.7
R09906	23/38 FERNBANK STREET MARRICKVILLE	RES	0.F	41	41	34	42.9	42.5	44.7	37.2	38.3	32.7	38.3	37.2	43.6	43.6	39.9	26.7	32.8	33.9	39.6	30.7	27.7	34.8	37.8	28.7	30.8	28.9	34.3	32.1	31.8	33.9
R09907	24/40 FERNBANK STREET MARRICKVILLE	RES	0.F	41	41	34	43.5	43.1	45.3	37.7	38.8	33.2	38.8	37.7	44.1	44.1	40.4	27.5	33.0	34.5	40.1	31.5	27.9	35.4	38.2	29.5	31.0	29.4	34.8	32.6	32.2	34.3
R09908	1/24 FERNBANK STREET MARRICKVILLE	RES	0.F	41	41	34	44.5	45.7	47.3	41.5	42.1	35.4	42.1	41.5	47.7	47.7	43.5	31.5	35.5	35.5	42.9	35.5	30.3	38.1	41.3	33.5	33.9	32.7	37.3	35.2	35.2	37.3
R09909	55/10 FERNBANK STREET MARRICKVILLE	RES	0.F	41	41	34	44.5	47.9	48.9	44.2	45.0	37.3	45.0	44.2	50.3	50.3	45.9	34.1	39.1	35.5	45.6	38.1	34.1	40.4	44.6	36.1	37.2	35.8	39.7	39.1	38.6	40.7
R09910	A/13 FERNBANK STREET MARRICKVILLE	RES	0.F	41	41	34	39.9	45.9	46.5	42.4	43.7	35.1	43.7	42.4	48.5	48.5	44.1	32.2	38.6	30.9	44.2	36.2	33.6	38.5	43.9	34.2	36.2	34.9	38.1	38.0	37.9	39.9
R09910	A/13 FERNBANK STREET MARRICKVILLE	RES	1.F	41	41	34	44.6	56.4	56.6	53.3	54.4	45.3	54.4	53.3	59.3	59.3	54.8	43.2	49.2	35.6	54.8	47.2	44.2	49.0	54.6	45.2	46.8	45.6	48.5	48.5	48.6	50.6
R09911	35/15 FERNBANK STREET MARRICKVILLE	RES	0.F	41	41	34	47.1	56.5	56.8	53.2	54.3	44.9	54.3	53.2	59.3	59.3	54.8	43.4	48.7	38.1	54.7	47.4	43.6	49.2	54.5	45.4	46.3	45.6	48.3	48.6	48.5	50.5
R09911	35/15 FERNBANK STREET MARRICKVILLE	RES	1.F	41	41	34	45.8	55.1	55.4	52.0	53.1	44.7	53.1	52.0	58.0	58.0	53.5	41.5	48.0	36.8	53.4	45.5	42.9	47.6	53.0	43.5	45.9	44.0	47.4	46.9	47.0	49.0
R09912	38/19 FERNBANK STREET MARRICKVILLE	RES	0.F	41	41	34	43.6	53.0	53.3	49.4	50.9	39.7	50.9	49.4	55.4	55.4	51.1	40.1	45.7	34.5	51.5	44.1	40.7	46.0	52.0	42.1	42.4	42.9	44.6	46.4	45.9	48.0
R09913	40/21 FERNBANK STREET MARRICKVILLE	RES	0.F	41	41	34	44.4	52.3	52.7	48.6	50.1	39.6	50.1	48.6	54.6	54.7	50.4	39.2	44.8	35.3	50.7	43.2	39.8	45.1	50.9	41.2	41.7	41.9	44.0	45.3	44.9	47.0
R09914	14/10 GLADSTONE STREET MARRICKVILLE	RES	0.F	41	41	34	44.9	52.0	52.5	48.4	49.8	40.3	49.8	48.4	54.4	54.4	50.2	38.6	44.8	35.9	50.4	42.6	39.7	44.8	50.4	40.6	41.9	41.4	43.9	44.8	44.4	46.5
R09915	13/4-8 GLADSTONE STREET MARRICKVILL	COM	0.F	41	41	34	47.4	52.0	52.9	48.0	49.4	39.4	49.4	48.0	54.1	54.1	49.9	38.8	43.9	38.4	50.2	42.8	38.9	44.9	50.3	40.8	40.7	41.3	43.5	44.7	44.3	46.3
R09916	10/2 GLADSTONE STREET MARRICKVILLE	COM	0.F	41	41	34	48.9	52.3	53.3	48.2	49.5	40.7	49.5	48.2	54.3	54.3	50.1	38.6	44.0	39.9	50.2	42.6	38.9	45.0	50.0	40.6	41.2	41.0	43.9	44.3	44.0	46.0
R09917	40/35 FERNBANK STREET MARRICKVILLE	RES	0.F	41	41	34	46.4	56.9	57.1	53.8	54.9	46.2	54.9	53.8	59.9	59.9	55.4	43.5	49.7	37.3	55.2	47.5	44.7	49.5	54.9	45.5	47.5	45.9	49.1	49.0	48.9	50.9
R09917	40/35 FERNBANK STREET MARRICKVILLE	RES	1.F	41	41	34	49.8	56.6	57.1	53.4	54.4	46.3	54.4	53.4	59.5	59.5	55.0	42.9	49.0	40.8	54.7	46.9	44.0	49.1	54.0	44.9	47.1	45.1	48.8	48.3	48.0	50.1
R09918	A/33 FERNBANK STREET MARRICKVILLE	RES	0.F	41	41	34	47.3	56.9	57.2	53.8	54.8	46.0	54.8	53.8	59.8	59.8	55.3	43.6	49.3	38.2	55.1	47.6	44.3	49.5	54.7	45.6	47.2	45.8	49.0	48.8	48.7	50.7
R09918	A/33 FERNBANK STREET MARRICKVILLE	RES	1.F	41	41	34	49.9	58.3	58.7	55.3	56.2	48.0	56.2	55.3	61.3	61.3	56.8	44.8	50.9	40.9	56.5	48.8	45.8	50.9	55.9	46.8	48.9	47.0	50.6	50.0	49.9	52.0
R09919	1/29 FERNBANK STREET MARRICKVILLE	RES	0.F	41	41	34	48.0	49.6	51.1	45.4	46.4	39.8	46.4	45.4	51.6	51.6	47.5	34.8	41.0	39	47.1	38.8	36.0	41.9	45.9	36.8	39.2	36.9	41.6	40.4	39.8	41.9
R09920	43/27 FERNBANK STREET MARRICKVILLE	RES	0.F	41	41	34	51.7	53.4	54.9	49.3	50.1	43.1	50.1	49.3	55.4	55.5	51.2	39.1	44.1	42.7	50.8	43.1	39.1	45.8	49.6	41.1	42.3	40.8	45.2	43.9	43.5	45.6
R09921	43/27 FERNBANK STREET MARRICKVILLE	RES	0.F	41	41	34	53.0	56.8	57.8	53.3	54.1	46.3	54.1	53.3	59.4	59.4	55.0	43.2	48.0	44	54.5	47.2	42.9	49.3	53.5	45.2	46.3	44.8	48.7	47.8	47.5	49.5
R09922	41/23 FERNBANK STREET MARRICKVILLE	RES	0.F	41	41	34	52.2	52.1	54.2	47.2	48.0	42.4	48.0	47.2	53.5	53.5	49.6	36.6	42.1	43.2	49.2	40.6	37.1	44.4	47.1	38.6	40.5	38.3	43.9	41.4	41.1	43.1
R09923	42/25 FERNBANK STREET MARRICKVILLE	RES	0.F	41	41	34	52.6	55.0	56.3	51.2	51.8	44.4	51.8	51.2	57.4	57.4	53.0	41.4	44.9	43.6	52.3	45.4	39.8	47.5	51.0	43.4	43.4	42.4	46.6	44.9	45.0	47.0
R09924	2A CAVEY STREET MARRICKVILLE	RES	0.F	41	41	34	53.3	57.8	58.6	54.6	55.1	47.7	55.1	54.6	60.7	60.7	56.1	44.2	48.7	44.3	55.3	48.2	43.6	50.2	53.9	46.2	47.5	45.3	49.7	48.0	47.9	49.9
R09924	2A CAVEY STREET MARRICKVILLE	RES	1.F	41	41	34	53.5	55.6	57.0	51.7	52.1	44.4	52.1	51.7	57.9	57.9	53.4	42.3	43.8	44.5	52.6	46.3	38.7	48.1	51.1	44.3	42.7	42.8	46.8	44.4	45.1	47.1
R09925	2A CAVEY STREET MARRICKVILLE	RES	0.F	41	41	34	53.9	57.5	58.5	54.0	54.5	46.8	54.5	54.0	60.1	60.1	55.6	44.1	47.4	44.9	54.8	48.1	42.3	49.9	53.4	46.1	46.1	45.0	49.1	47.2	47.4	49.5
R09926	3/44 CALVERT STREET MARRICKVILLE	RES	0.F	41	41	34	55.1	59.0	60.0	55.7	56.3	49.1	56.3	55.7	61.8	61.8	57.3	45.1	50.4	46.1	56.7	49.1	45.3	51.4	55.4	47.1	48.9	46.6	51.1	49.5	49.3	51.4
R09927	2/46 CALVERT STREET MARRICKVILLE	RES	0.F	41	41	34	54.3	61.2	61.7	58.3	59.2	52.2	59.2	58.3	64.3	64.3	59.9	46.7	54.5	45.2	59.5	50.7	49.4	53.5	58.4	48.7	52.8	49.3	54.1	52.3	52.4	54.4
R09928	32/1 CAVEY STREET MARRICKVILLE	RES	0.F	41	41	34	54.7	61.8	62.3	58.7	59.6	51.7	59.6	58.7	64.7	64.7	60.2	48.1	54.3	45.6	59.9	52.1	49.2	54.3	59.2	50.1	52.4	50.2	54.1	53.1	53.1	55.2
R09929	31/3 CAVEY STREET MARRICKVILLE	RES	0.F	41	41	34	55.9	62.0	62.6	58.9	59.7	51.9	59.7	58.9	64.9	64.9	60.4	48.3	54.2	46.8	60.0	52.3	49.1	54.5	59.2	50.3	52.4	50.3	54.2	53.0	53.1	55.2
R09930	30/5 CAVEY STREET MARRICKVILLE	RES	0.F	41	41	34	51.7	59.1	59.6	56.9	57.2	51.4	57.2	56.9	63.0	63.0	58.2	44.1	52.0	42.5	56.9	48.1	46.9	51.0	53.7	46.1	51.4	45.1	52.5	47.7	47.6	49.9
R09930	30/5 CAVEY STREET MARRICKVILLE	RES	1.F	41	41	34	51.2	53.7	55.0	49.8	50.9	43.6	50.9	49.8	55.9	55.9	51.7	39.3	45.6	42.2	51.6	43.3	40.6	46.2	50.7	41.3	43.5	41.7	45.8	45.9	44.7	46.7
R09931

R09936	9/8 O'HARA STREET MARRICKVILLE	RES	0.F	41	41	34	53.2	54.0	55.8	49.3	50.4	43.5	50.4	49.3	55.6	55.6	51.6	39.4	44.7	44.2	51.5	43.4	39.6	46.5	50.4	41.4	42.4	41.5	45.7	45.0	44.4	46.4
R09937	7/4 O'HARA STREET MARRICKVILLE	RES	0.F	41	41	34	55.7	54.8	57.2	49.2	50.6	45.7	50.6	49.2	55.6	55.6	52.2	37.5	46.0	46.7	52.1	41.5	41.0	47.1	50.1	39.5	44.0	40.9	47.0	45.5	44.1	46.1
R09937	7/4 O'HARA STREET MARRICKVILLE	RES	1.F	41	41	34	55.9	55.5	57.7	50.3	51.5	46.2	51.5	50.3	56.6	56.7	52.9	39.1	46.4	46.9	52.7	43.1	41.4	47.7	50.8	41.1	44.6	41.7	47.5	45.9	44.8	46.8
R09938	8/6 O'HARA STREET MARRICKVILLE	RES	0.F	41	41	34	51.9	53.3	54.9	49.4	50.0	43.9	50.0	49.4	55.6	55.6	51.3	38.6	43.9	42.9	50.6	42.6	38.8	45.6	48.4	40.6	42.8	39.8	45.4	43.5	42.4	44.5
R09938	8/6 O'HARA STREET MARRICKVILLE	RES	1.F	70	70	70	48.5	49.6	51.2	44.9	46.5	40.2	46.5	44.9	51.2	51.2	47.4	33.4	42.3	39.5	47.5	37.4	37.3	41.9	46.6	35.4	40.0	37.3	42.0	41.9	40.6	42.6
R09939	5/2 O'HARA STREET MARRICKVILLE	RES	0.F	41	41	34	51.8	56.7	57.5	53.8	54.1	47.3	54.1	53.8	59.9	59.9	55.2	43.0	47.3	42.8	54.0	47.0	42.2	48.9	51.8	45.0	46.8	43.5	48.9	46.7	45.7	47.8
R09940	1/48 CALVERT STREET MARRICKVILLE	RES	0.F	41	41	34	49.7	55.0	55.8	52.1	52.4	45.1	52.4	52.1	58.2	58.2	53.5	41.7	45.7	40.7	52.5	45.7	40.5	47.4	50.8	43.7	44.8	42.4	47.0	45.4	44.8	46.8
R09941	1/54 CALVERT STREET MARRICKVILLE	RES	0.F	41	41	34	51.3	55.6	56.5	52.3	52.9	45.4	52.9	52.3	58.4	58.4	53.9	42.0	46.7	42.3	53.2	46.0	41.6	48.1	52.0	44.0	45.3	43.3	47.6	46.7	46.0	48.0
R09942	2/50 CALVERT STREET MARRICKVILLE	RES	0.F	41	41	34	52.6	51.3	53.9	45.4	46.4	42.2	46.4	45.4	52.0	52.0	48.5	34.0	40.9	43.6	48.0	38.0	35.8	43.4	44.8	36.0	39.5	35.9	43.2	39.3	38.7	40.9
R09943	1/52 CALVERT STREET MARRICKVILLE	RES	0.F	41	41	34	54.4	53.9	56.1	48.7	49.6	44.3	49.6	48.7	55.1	55.1	51.3	38.2	43.6	45.4	50.8	42.2	38.5	46.2	48.6	40.2	42.0	39.8	45.7	43.0	42.5	44.6
R09944	35/26 GLADSTONE STREET MARRICKVILLE	RES	0.F	41	41	34	54.6	52.6	55.5	45.9	47.0	43.6	47.0	45.9	52.6	52.6	49.5	34.5	41.4	45.6	49.1	38.5	36.2	44.8	45.3	36.5	40.0	36.4	44.4	39.6	39.3	41.4
R09945	34/24 GLADSTONE STREET MARRICKVILLE	RES	0.F	41	41	34	52.1	51.6	53.9	46.6	47.5	42.4	47.5	46.6	53.0	53.0	49.1	35.5	42.0	43.1	48.7	39.5	36.9	43.9	46.3	37.5	40.5	37.4	43.7	40.7	40.2	42.3
R09946	33/22 GLADSTONE STREET MARRICKVILLE	RES	0.F	41	41	34	54.8	53.8	56.3	48.5	49.3	44.9	49.3	48.5	54.9	55.0	51.2	36.9	43.8	45.8	50.7	40.9	38.7	46.0	47.5	38.9	42.6	38.7	45.9	42.1	41.4	43.6
R09947	18 GLADSTONE STREET MARRICKVILLE	RES	0.F	41	41	34	56.1	55.2	57.6	49.7	50.5	45.8	50.5	49.7	56.1	56.1	52.4	38.9	44.5	47.1	51.9	42.9	39.4	47.4	49.2	40.9	43.1	40.4	47.0	43.8	43.1	45.2
R09947	18 GLADSTONE STREET MARRICKVILLE	RES	1.F	41	41	34	53.9	53.7	55.8	49.2	49.8	45.3	49.8	49.2	55.5	55.6	51.5	36.8	44.3	44.9	50.6	40.8	39.3	45.6	46.8	38.8	43.6	38.1	46.1	41.0	40.7	42.8
R09948	3/16 GLADSTONE STREET MARRICKVILLE	RES	0.F	41	41	34	53.9	54.4	56.3	51.0	51.5	47.6	51.5	51.0	57.2	57.2	52.9	33.7	47.2	44.9	51.8	37.7	42.2	45.8	46.0	35.7	46.7	36.8	47.9	41.1	40.0	42.1
R09948	3/16 GLADSTONE STREET MARRICKVILLE	RES	1.F	41	41	34	55.9	56.1	58.1	52.1	52.7	48.3	52.7	52.1	58.4	58.4	54.2	38.3	48.0	46.9	53.4	42.3	43.0	47.9	49.5	40.3	47.2	40.6	49.0	44.4	43.5	45.6
R09949	4/14 GLADSTONE STREET MARRICKVILLE	RES	0.F	41	41	34	47.3	48.8	50.3	45.3	46.0	41.1	46.0	45.3	51.5	51.5	47.2	31.2	41.6	38.3	46.4	35.2	36.6	40.5	43.3	33.2	40.6	34.2	41.9	38.4	37.3	39.3
R09950	246 MARRICKVILLE ROAD MARRICKVILLE	COM	0.F	41	41	34	53.2	53.4	55.4	49.1	49.8	44.6	49.8	49.1	55.4	55.4	51.3	37.4	44.3	44.2	50.6	41.4	39.2	45.5	47.7	39.4	43.2	39.0	45.7	42.5	41.7	43.8
R09950	246 MARRICKVILLE ROAD MARRICKVILLE	COM	1.F	41	41	34	49.7	54.2	55.0	51.4	51.8	45.5	51.8	51.4	57.4	57.4	52.8	39.7	46.2	40.6	51.8	43.7	41.1	46.4	49.6	41.7	45.3	40.9	46.9	43.8	43.5	45.6
R09950	246 MARRICKVILLE ROAD MARRICKVILLE	COM	2.F	41	41	34	51.4	55.3	56.2	52.0	52.7	45.8	52.7	52.0	58.1	58.1	53.6	41.0	47.2	42.4	53.0	45.0	42.1	47.6	51.6	43.0	45.7	42.8	47.6	46.2	45.5	47.6
R09951	2/214 MARRICKVILLE ROAD MARRICKVILLI	COM	0.F	41	41	34	57.8	56.9	59.3	51.9	52.7	48.6	52.7	51.9	58.3	58.3	54.5	39.0	47.6	48.8	53.8	43.0	42.5	48.9	50.0	41.0	46.7	41.1	49.3	44.8	43.9	46.0
R09951	2/214 MARRICKVILLE ROAD MARRICKVILLI	COM	1.F	41	41	34	59.0	58.0	60.5	52.7	53.6	49.4	53.6	52.7	59.2	59.2	55.5	40.3	48.6	50	54.9	44.3	43.5	50.0	51.6	42.3	47.4	42.6	50.3	46.1	45.5	47.6
R09952	D/218 MARRICKVILLE ROAD MARRICKVILL	COM	0.F	41	41	34	56.7	57.0	58.9	53.2	53.5	49.1	53.5	53.2	59.4	59.4	55.1	40.0	48.1	47.7	54.0	44.0	43.0	48.8	49.2	42.0	47.7	40.8	49.7	44.4	43.2	45.3
R09952	D/218 MARRICKVILLE ROAD MARRICKVILL	COM	1.F	41	41	34	54.1	56.2	57.6	53.1	53.4	48.1	53.4	53.1	59.2	59.2	54.7	40.6	47.8	45.1	53.5	44.6	42.8	48.1	50.0	42.6	47.3	41.6	49.0	45.1	44.0	46.1
R09953	220 MARRICKVILLE ROAD MARRICKVILLE	COM	0.F	41	41	34	57.8	57.7	59.8	53.4	53.9	49.2	53.9	53.4	59.7	59.7	55.6	41.3	48.3	48.8	54.7	45.3	43.3	49.7	51.3	43.3	47.6	42.6	50.1	46.2	45.2	47.3
R09953	220 MARRICKVILLE ROAD MARRICKVILLE	COM	1.F	41	41	34	52.8	53.8	55.5	49.7	50.3	44.6	50.3	49.7	56.0	56.0	51.7	38.7	44.2	43.8	50.9	42.7	39.1	45.9	48.3	40.7	43.3	39.8	45.9	42.6	42.3	44.4
R09954	222A MARRICKVILLE ROAD MARRICKVILLI	COM	0.F	41	41	34	57.2	56.8	59.0	52.0	52.5	47.7	52.5	52.0	58.4	58.4	54.4	40.9	46.3	48.2	53.6	44.9	41.2	48.9	50.3	42.9	45.5	41.8	48.7	44.3	44.3	46.4
R09954	222A MARRICKVILLE ROAD MARRICKVILLI	COM	1.F	41	41	34	57.7	56.0	58.8	50.0	50.6	47.0	50.6	50.0	56.6	56.6	53.1	38.9	44.1	48.7	52.4	42.9	39.0	48.2	48.0	40.9	43.4	39.6	47.8	41.7	42.0	44.2
R09955	A/224 MARRICKVILLE ROAD MARRICKVILL	COM	0.F	41	41	34	54.8	54.5	56.7	49.8	50.3	45.2	50.3	49.8	56.1	56.1	52.1	38.9	43.7	45.8	51.2	42.9	38.6	46.7	48.1	40.9	42.9	39.7	46.3	42.2	42.0	44.1
R09955	A/224 MARRICKVILLE ROAD MARRICKVILL	COM	1.F	41	41	34	54.0	53.1	55.5	47.8	48.4	44.0	48.4	47.8	54.2	54.2	50.4	36.7	42.2	45	49.7	40.7	37.1	45.2	46.2	38.7	41.3	37.7	44.9	40.7	40.2	42.3
R09956	2/39 GLADSTONE STREET MARRICKVILLE	RES	0.F	41	41	34	52.5	52.4	54.5	47.7	48.1	42.6	48.1	47.7	54.0	54.0	49.9	37.6	40.6	43.5	49.1	41.6	35.5	44.7	46.3	39.6	39.9	38.0	43.9	40.5	40.3	42.3
R09957	B/35 GLADSTONE STREET MARRICKVILLE	RES	0.F	41	41	34	56.9	53.8	57.3	43.7	45.8	44.7	45.8	43.7	51.5	51.6	49.8	32.7	40.0	47.9	49.7	36.7	34.6	45.9	44.2	34.7	37.8	35.1	45.2	39.1	38.1	40.4
R09958	2/29 GLADSTONE STREET MARRICKVILLE	RES	0.F	41	41	34	56.5	56.3	58.4	51.4	52.2	46.7	52.2	51.4	57.7	57.7	53.8	40.9	46.0	47.5	53.3	44.9	40.9	48.6	51.0	42.9	44.6	42.3	48.1	46.1	45.0	47.1
R09959	1/27 GLADSTONE STREET MARRICKVILLE	RES	0.F	41	41	34	57.4	59.0	60.5	55.1	55.6	49.0	55.6	55.1	61.2	61.2	56.9	44.8	48.8	48.4	56.1	48.8	43.7	51.4	54.2	46.8	47.7	45.7	50.7	48.4	48.2	50.3
R09960	1/25 GLADSTONE STREET MARRICKVILLE	RES	0.F	41	41	34	56.1	58.3	59.6	54.3	54.8	46.9	54.8	54.3	60.5	60.5	56.1	45.0	47.2	47.1	55.4	49.0	41.9	50.9	54.3	47.0	45.4	45.8	49.5	48.3	48.2	50.3
R09961	B/21 GLADSTONE STREET MARRICKVILLE	RES	0.F	41	41	34	58.0	58.3	60.2	53.5	54.1	47.5	54.1	53.5	59.8	59.8	55.7	44.1	46.4	49	55.2	48.1	41.3	50.8	53.4	46.1	44.8	45.0	49.5	48.1	47.4	49.5
R09962	1/17 GLADSTONE STREET MARRICKVILLE	RES	0.F	41	41	34	58.4	59.6	61.2	55.7	56.1	50.2	56.1	55.7	61.9	61.9	57.5	44.9	49.4	49.4	56.6	48.9	44.3	51.8	53.8	46.9	48.8	45.5	51.6	48.0	47.8	49.9
R09963	2/13 GLADSTONE STREET MARRICKVILLE	RES	0.F	41	41	34	66.1	63.3	66.6	55.2	56.2	54.6	56.2	55.2	62.4	62.4	59.7	43.1	49.7	57.1	59.2	47.1	44.4	55.4	51.9	45.1	49.2	43.5	55.0	45.4	45.7	48.2
R09964	2/7 GLADSTONE STREET MARRICKVILLE	RES	0.F	41	41	34	55.6	57.7	59.1	54.5	54.8	49.4	54.8	54.5	60.7	60.7	56.1	42.5	48.8	46.6	54.9	46.5	43.8	49.6	51.2	44.5	48.5	42.9	50.3	45.8	45.2	47.3
R09965	4/3 GLADSTONE STREET MARRICKVILLE	RES	0.F	41	41	34	58.8	57.2	60.0	51.4	52.0	48.3	52.0	51.4	58.0	58.0	54.4	40.1	45.6	49.8	53.6	44.1	40.4	49.3	49.2	42.1	44.9	40.8	49.1	43.3	43.1	45.3
R09966	1/9 GLADSTONE STREET MARRICKVILLE	RES	0.F	41	41	34	56.9	56.0	58.4	51.2	51.6	47.7	51.6	51.2	57.6	57.6	53.6	38.4	46.0	47.9	52.7	42.4	40.9	47.9	47.7	40.4	45.6	39.2	48.4	41.5	41.7	43.8
R09967	2/23 GLADSTONE STREET MARRICKVILLE	RES	0.F	41	41	34	60.7	58.3	61.4	50.9	51.8	49.1	51.8	50.9	57.8	57.9	54.9	40.2	44.9	51.7	54.4	44.2	39.6	50.5	49.4	42.2	43.9	40.9	49.8	43.6	43.3	45.6
R09968	2/15 GLADSTONE STREET MARRICKVILLE	RES	0.F	41	41	34	56.9	55.0	57.9	48.6	49.3	46.0	49.3	48.6	55.3	55.3	51.9	37.4	42.9	47.9	51.3	41.4	37.7	47.1	46.6	39.4	42.1	38.2	46.7	41.4	40.5	42.8
R09969	1/31 GLADSTONE STREET MARRICKVILLE	RES	0.F	41	41	34	61.9	61.3	63.6	56.7	57.1	53.1	57.1	56.7	63.1	63.1	59.0	43.7	51.7	52.9	58.0	47.7	46.5	53.1	52.9	45.7	51.2	44.4	53.8	47.0	46.8	49.0
R09970	1/37 GLADSTONE STREET MARRICKVILLE	RES	0.F	41	41	34	59.8	59.6	61.7	55.2	55.6	50.8	55.6	55.2	61.5	61.5	57.4	43.6	49.4	50.8	56.4	47.6	44.3	51.7	52.7	45.6	48.8	44.3	51.8	47.1	46.6	48.8
R09971	A/33 GLADSTONE STREET MARRICKVILLE	RES	0.F	41	41	34	63.4	60.3	63.8	50.5	52.3	51.2	52.3	50.5	58.2	58.3	56.3	39.6	46.1	54.4	56.1	43.6	40.6	52.5	50.3	41.6	44.2	41.4	51.7	44.8	44.1	46.6
R09972	17/21A O'HARA STREET MARRICKVILLE	RES	0.F	41	41	34	63.3	60.4	63.8	51.6	52.8	51.3	52.8	51.6	59.0	59.0	56.6	40.8	46.0	54.3	56.2	44.8	40.5	52.6	50.3	42.8	44.7	41.7	51.8	44.5	44.1	46.5
R09973	16/21 O'HARA STREET MARRICKVILLE	RES	0.F	41	41	34	66.4	62.9	66.6	51.1	53.5	53.9	53.5	51.1	59.8	59.8	58.6	39.6	46.9	57.4	58.4	43.6	41.1	55.0	50.2	41.6	45.1	41.1	54.3	44.5	43.8	46.6
R09974	15/19 O'HARA STREET MARRICKVILLE	RES	0.F	41	41	34	59.2	57.1	60.0	50.2	51.1	48.0	51.1	50.2	57.0	57.0	53.9	39.1	44.7	50.2	53.3	43.1	39.4	49.2	48.5	41.1	43.7	39.9	48.8	42.7	42.4	44.6
R09975	13/17 O'HARA STREET MARRICKVILLE	RES	0.F	41	41	34	59.2	57.2	60.1	50.6	51.4	48.3	51.4	50.6	57.4	57.4	54.1	39.1	45.3	50.2	53.5	43.1	40.1	49.3	48.7	41.1	44.4	40.1	49.0	43.1	42.6	44.8
R09976	12/13-15 O'HARA STREET MARRICKVILLE	RES	0.F	41	41	34	58.9	56.9	59.8	50.2	50.9	47.5	50.9	50.2	56.9	56.9	53.7	39.9	43.8	49.9	53.1	43.9	38.5	49.1	49.0	41.9	42.7	40.6	48.4	43.0	42.9	45.1
R09976	12/13-15 O'HARA STREET MARRICKVILLE	RES	1.F	41	41	34	61.6	59.8	62.6	53.4	54.1	50.6	54.1	53.4	60.0	60.0	56.7	42.5	47.5	52.6	56.1	46.5	42.3	51.9	51.9	44.5	46.6	43.4	51.4	46.3	45.8	48.0
R09977	10/16 CENTRAL AVENUE MARRICKVILLE	RES	0.F	41	41	34	59.6	57.8	60.6	51.5	52.2	48.6	52.2	51.5	58.1	58.1	54.7	40.5	45.6	50.6	54.1	44.5	40.4	49.9	49.8	42.5	44.7	41.3	49.5	43.9	43.7	45.9
R09978	9/14 CENTRAL AVENUE MARRICKVILLE	RES	0.F	41	41	34	59.7	58.2	60.9	52.3	53.0	49.0	53.0	52.3	58.9	58.9	55.3	41.5	46.5	50.7	54.7	45.5	41.3	50.4	51.0	43.5	45.5	42.5	49.9	45.5	44.9	47.0
R09979	8/12 CENTRAL AVENUE MARRICKVILLE	RES	0.F	41	41	34	61.9	60.2	62.9	54.1	54.8	51.4	54.8	54.1	60.7	60.7	57.2	42.3	48.8	52.9	56.6	46.3	43.7	52.2	52.0	44.3	48.0	43.4	52.1	46.3	45.9	48.1
R09980	7/10 CENTRAL AVENUE MARRICKVILLE	RES	0.F	41	41	34	55.0	53.0	55.9	46.7	47.5	44.3	47.5	46.7	53.4	53.4	50.0	34.7	41.7	46	49.4	38.7	36.5	45.1	44.5	36.7	40.8	35.8	45.0	38.9	38.4	40.6
R09981	6/8 CENTRAL AVENUE MARRICKVILLE	RES	0.F	41	41	34	53.8	53.7	55.8	48.9	49.4	43.9	49.4	48.9	55.2	55.2	51.2	38.7	42.2	44.8	50.4	42.7	37.1	45.9	47.6	40.7	41.4	39.3	45.3	41.7	41.6	43.7
R09982	5/6 CENTRAL AVENUE MARRICKVILLE	RES	0.F	41	41	34	51.0	50.8	52.9	45.7	46.6	40.9	46.6	45.7	52.0	52.0	48.2	35.4	40.6	42	47.8	39.4	35.5	43.1	45.9	37.4	38.8	37.1	42.5	40.6	39.9	42.0
R09983	10/11 O'HARA STREET MARRICKVILLE	RES	0.F	41	41	34	50.6	52.0	53.5	48.1	48.5	42.6	48.5	48.1	54.3	54.3	49.9	37.3	42.2	41.6	49.1	41.3	37.1	44.2	46.7	39.3	41.3	38.2	44.0	41.1	40.6	42.7
R09984	9/9 O'HARA STREET MARRICKVILLE	RES	0.F	41	41	34	51.3	53.1	54.5	49.2	49.7	43.1	49.7	49.2	55.4	55.4	51.0	38.9	43.1	42.3	50.2	42.9	38.0	45.4	48.4	40.9	42.0	39.9	44.8	42.8	42.3	44.4
R09984	9/9 O'HARA STREET MARRICKVILLE	RES	1.F	41	41	34	56.4	56.3	58.4	51.4	52.1	46.6	52.1	51.4	57.7	57.7	53.8	40.9	45.9	47.4	53.2	44.9	40.8	48.5	50.9	42.9	44.5	42.2	48.0	45.2	44.8	46.9
R09985	8/7 O'HARA STREET MARRICKVILLE	RES	0.F	41	41	34	54.4	53.7	56.0	48.6	49.3	44.4	49.3	48.6	55.0	55.0	51.1	37.8	43.0	45.4	50.5	41.8	37.9	45.9	47.6	39.8	41.9	39.0	45.5	42.0	41.6	43.6
R09986	7/5 O'HARA STREET MARRICKVILLE	RES	0.F	41	41	34	57.4	56.0	58.7	50.1	50.9	46.6	50.9	50.1	56.6	56.6	53.1	39.6	44.6	48.4	52.6	43.6	39.5	48.3	49.6	41.6	43.2	40.9	47.7	43.9	43.5	45.6
R09987	6/3 O'HARA STREET MARRICKVILLE	RES	0.F	41	41	34	53.5	53.4	55.5	48.6	49.2	43.7	49.2	48.6	54.9	54.9	50.9	38.2	42.7	44.5	50.3	42.2	37.6	45.7	47.8	40.2	41.5	39.3	45.1	42.2	41.8	43.9
R09988	5/1 O'HARA STREET MARRICKVILLE	RES	0.F	41	41	34	52.6	52.4	54.5	47.8	48.2	43.2	48.2	47.8	54.1	54.1	50.0	36.9	41.4	43.6	49.1	40.9	36.3	44.5	45.7	38.9	40.9	37.4	44.2	39.7	39.6	41.7
R09989	4/4 CENTRAL AVENUE MARRICKVILLE	RES	0.F	41	41	34	54.8	55.4	57.3	51.0	51.7	45.6	51.7	51.0	57.3	57.3	53.1	40.6	45.4	45.8	52.5	44.6	40.3	47.7	50.6	42.6	44.1	41.9	47.2	45.2	44.5	46.6
R09990	3/2 CENTRAL AVENUE MARRICKVILLE	RES	0.F	41	41	34	55.6	55.6	57.7	50.9	51.5	45.9	51.5	50.9	57.2	57.2	53.2	40.4	45.1	46.6	52.5	44.4	40.0	47.9	50.2	42.4	43.9	41.6	47.3	44.7	44.2	46.3
R09991	1/66 CALVERT STREET MARRICKVILLE	RES	0.F	41	41	34	55.0	55.3	57.2	50.8	51.3	45.8	51.3	50.8	57.1	57.1	53.0	40.2	44.8	46	52.2	44.2	39.7	47.5	49.6	42.2	43.9	41.1	47.1	44.0	43.5	45.6
R09992	2/64 CALVERT STREET MARRICKVILLE	RES	0.F	41	41	34	49.5	52.0	53.3	48.4	48.9	42.0	48.9	48.4	54.5	54.5	50.1	38.0	42.4	40.5	49.3	42.0	37.3	44.3	47.6	40.0	41.2	39.1	43.8	42.0	41.6	43.6
R09993	1/62 CALVERT STREET MARRICKVILLE	RES	0.F	41	41	34	49.1	51.6	52.9	48.0	48.5	41.6	48.5	48.0	54.1	54.1	49.7	37.7	41.9	40.1	48.9	41.7	36.9	44.0	47.3	39.7	40.7	38.8	43.4	41.7	41.3	43.3
R09993	1/62 CALVERT STREET MARRICKVILLE	RES	1.F	41	41	34	53.1	54.5	56.1	50.5	51.0	44.4	51.0	50.5	56.7	56.7	52.3	40.3	44.0	44.1	51.6	44.3	38.9	46.8	49.6	42.3	42.9	41.2	46.1	44.1	43.6	45.7
R09994	3/58 CALVERT STREET MARRICKVILLE	RES	0.F	41	41	34	47.3	50.3	51.5	46.6	47.2	39.3	47.2	46.6	52.7	52.7	48.3	36.9	40.4	38.3	47.7	40.9	35.3	42.9	46.7	38.9	38.7	38.1	41.8	41.1	40.7	42.7
R09994	3/58 CALVERT STREET MARRICKVILLE	RES	1.F	41	41	34	47.4	49.9	51.2	46.0	46.7	39.1	46.7	46.0	52.1	52.1	47.8	36.1	40.4	38.4	47.4	40.1	35.3	42.4	46.3	38.1	38.5	37.6	41.5	40.4	40.3	42.4
R09995	4/56 CALVERT STREET MARRICKVILLE	RES	0.F	41	41	34	47.0	49.6	50.9	45.8	46.5	39.2	46.5	45.8	52.0	52.0	47.6	35.7	40.2	38	47.1	39.7	35.2	42.0	45.8	37.7	38.6	37.1	41.4	40.3	39.8	41.8
R09996	26/107 SILVER STREET MARRICKVILLE	RES	0.F	41	41	34	48.0	49.7	51.2	45.7	46.4	39.7	46.4	45.7	51.9	51.9	47.6	35.4	40.1	39	47.0	39.4	35.1	42.1	45.4	37.4	38.7	36.8	41.5	40.0	39.4	41.5
R09996	26/107 SILVER STREET MARRICKVILLE	RES	1.F	41	41	34	48.9	50.5	52.0	46.5	47.2	40.7	47.2	46.5	52.7	52.7	48.4	36.1	41.0	39.9	47

R10000	20/101A SILVER STREET MARRICKVILLE	RES	1.F	41	41	34	44.6	47.5	48.7	44.0	44.5	37.5	44.5	44.0	50.1	50.1	45.6	33.6	37.8	35.6	44.8	37.6	32.8	39.8	43.1	35.6	36.8	34.6	39.3	37.4	37.1	39.1
R10001	1/95 SILVER STREET MARRICKVILLE	RES	0.F	41	41	34	45.3	47.0	48.5	42.9	43.6	36.7	43.6	42.9	49.1	49.1	44.8	32.8	37.3	36.3	44.3	36.8	32.2	39.4	42.9	34.8	35.7	34.2	38.7	37.3	36.9	38.9
R10001	1/95 SILVER STREET MARRICKVILLE	RES	1.F	41	41	34	50.7	50.4	52.6	45.5	46.2	40.9	46.2	45.5	51.8	51.8	47.9	34.9	39.9	41.7	47.3	38.9	34.8	42.7	44.8	36.9	38.7	36.2	42.2	39.2	38.8	40.8
R10002	20/101A SILVER STREET MARRICKVILLE	RES	0.F	41	41	34	50.9	50.4	52.7	45.3	46.0	40.5	46.0	45.3	51.7	51.7	47.8	35.2	39.3	41.9	47.3	39.2	34.2	42.8	44.9	37.2	37.9	36.4	42.0	39.4	38.9	41.0
R10002	20/101A SILVER STREET MARRICKVILLE	RES	1.F	41	41	34	51.9	51.5	53.7	46.4	47.1	41.5	47.1	46.4	52.8	52.8	48.9	36.4	40.2	42.9	48.3	40.4	35.0	43.8	46.0	38.4	38.8	37.5	43.0	40.2	40.0	42.1
R10003	19/101 SILVER STREET MARRICKVILLE	RES	0.F	41	41	34	51.6	51.2	53.4	46.2	46.8	41.4	46.8	46.2	52.6	52.6	48.6	36.1	39.8	42.6	48.0	40.1	34.7	43.5	45.5	38.1	38.7	37.0	42.8	39.7	39.5	41.5
R10003	19/101 SILVER STREET MARRICKVILLE	RES	1.F	41	41	34	50.5	50.8	52.7	46.2	46.7	40.9	46.7	46.2	52.5	52.5	48.4	36.0	39.8	41.5	47.6	40.0	34.7	43.1	45.3	38.0	38.8	36.8	42.4	39.4	39.2	41.3
R10003	19/101 SILVER STREET MARRICKVILLE	RES	2.F	41	41	34	51.8	52.4	54.3	47.8	48.5	41.8	48.5	47.8	54.1	54.1	50.0	38.3	41.3	42.8	49.5	42.3	36.2	44.9	47.9	40.3	39.7	39.3	43.8	42.0	41.8	43.9
R10004	18/99 SILVER STREET MARRICKVILLE	RES	0.F	41	41	34	50.5	51.0	52.8	46.5	47.1	41.0	47.1	46.5	52.7	52.8	48.6	36.3	40.3	41.5	47.9	40.3	35.2	43.3	45.8	38.3	39.0	37.3	42.6	40.1	39.8	41.9
R10004	18/99 SILVER STREET MARRICKVILLE	RES	1.F	41	41	34	51.8	52.4	54.2	47.9	48.5	42.1	48.5	47.9	54.2	54.2	50.0	38.1	41.2	42.8	49.3	42.1	36.1	44.8	47.3	40.1	40.0	38.9	43.9	41.4	41.3	43.4
R10004	18/99 SILVER STREET MARRICKVILLE	RES	2.F	41	41	34	51.7	51.7	53.8	47.0	47.6	41.9	47.6	47.0	53.3	53.3	49.3	36.7	40.8	42.7	48.6	40.7	35.7	44.0	46.2	38.7	39.7	37.7	43.3	40.4	40.1	42.2
R10005	118/97 SILVER STREET MARRICKVILLE	RES	0.F	41	41	34	53.0	52.9	55.0	48.0	48.7	42.9	48.7	48.0	54.4	54.4	50.4	38.0	41.9	44	49.8	42.0	36.8	45.2	47.6	40.0	40.6	39.1	44.5	41.8	41.6	43.7
R10005	118/97 SILVER STREET MARRICKVILLE	RES	1.F	41	41	34	50.6	50.4	52.5	45.8	46.3	41.4	46.3	45.8	52.1	52.1	48.1	34.6	40.2	41.6	47.3	38.6	35.1	42.5	44.1	36.6	39.4	35.6	42.4	37.7	38.1	40.2
R10005	118/97 SILVER STREET MARRICKVILLE	RES	2.F	41	41	34	52.3	52.4	54.4	47.7	48.4	42.6	48.4	47.7	54.0	54.1	50.0	37.4	41.7	43.3	49.3	41.4	36.6	44.7	47.0	39.4	40.5	38.5	44.1	41.4	41.0	43.0
R10006	1/89 SILVER STREET MARRICKVILLE	RES	0.F	41	41	34	51.7	52.0	53.9	47.5	48.0	42.2	48.0	47.5	53.8	53.8	49.6	37.2	41.1	42.7	48.9	41.2	36.1	44.3	46.5	39.2	40.1	38.0	43.6	40.7	40.5	42.5
R10006	1/89 SILVER STREET MARRICKVILLE	RES	1.F	41	41	34	51.6	51.9	53.8	47.4	47.9	42.1	47.9	47.4	53.7	53.7	49.5	37.0	41.1	42.6	48.8	41.0	36.0	44.1	46.4	39.0	40.1	37.9	43.6	40.7	40.3	42.4
R10007	4/83 SILVER STREET MARRICKVILLE	RES	0.F	41	41	34	52.4	52.4	54.5	47.8	48.4	42.9	48.4	47.8	54.1	54.1	50.0	37.2	42.0	43.4	49.3	41.2	36.9	44.7	46.8	39.2	40.9	38.3	44.2	41.3	40.8	42.9
R10007	4/83 SILVER STREET MARRICKVILLE	RES	1.F	41	41	34	50.4	51.2	53.0	46.9	47.5	41.5	47.5	46.9	53.1	53.2	49.0	36.4	41.2	41.4	48.3	40.4	36.1	43.5	46.2	38.4	40.0	37.6	43.0	40.8	40.2	42.2
R10008	1/81 SILVER STREET MARRICKVILLE	RES	0.F	41	41	34	51.0	51.5	53.4	47.2	47.7	41.9	47.7	47.2	53.4	53.4	49.3	36.7	41.2	42	48.5	40.7	36.1	43.8	46.2	38.7	40.1	37.7	43.3	40.6	40.2	42.2
R10008	1/81 SILVER STREET MARRICKVILLE	RES	1.F	41	41	34	53.4	52.5	54.9	47.1	48.0	43.2	48.0	47.1	53.6	53.6	49.9	36.4	41.9	44.4	49.3	40.4	36.8	44.8	46.5	38.4	40.6	37.8	44.3	40.2	40.4	42.5
R10009	1/85 SILVER STREET MARRICKVILLE	RES	0.F	41	41	34	50.2	51.4	53.0	47.4	47.9	41.8	47.9	47.4	53.6	53.6	49.3	36.8	41.5	41.2	48.5	40.8	36.5	43.7	46.4	38.8	40.5	37.8	43.3	40.8	40.4	42.4
R10009	1/85 SILVER STREET MARRICKVILLE	RES	1.F	41	41	34	52.9	52.8	54.9	48.0	48.7	43.1	48.7	48.0	54.3	54.3	50.3	37.6	42.2	43.9	49.7	41.6	37.1	45.1	47.4	39.6	40.9	38.8	44.5	41.8	41.4	43.5
R10010	15/93 SILVER STREET MARRICKVILLE	RES	0.F	41	41	34	50.7	51.5	53.3	47.3	47.9	42.1	47.9	47.3	53.5	53.5	49.3	36.4	41.9	41.7	48.7	40.4	36.9	43.7	46.5	38.4	40.7	37.8	43.5	41.0	40.4	42.5
R10010	15/93 SILVER STREET MARRICKVILLE	RES	1.F	41	41	34	50.5	51.3	53.1	47.2	47.8	42.0	47.8	47.2	53.4	53.4	49.2	36.3	41.8	41.5	48.5	40.3	36.8	43.6	46.2	38.3	40.7	37.6	43.4	40.8	40.2	42.3
R10011	12/87 SILVER STREET MARRICKVILLE	RES	0.F	41	41	34	53.6	53.5	55.6	48.6	49.3	43.6	49.3	48.6	54.9	54.9	51.0	38.5	42.8	44.6	50.4	42.5	37.7	45.8	48.3	40.5	41.3	39.7	45.1	42.6	42.3	44.3
R10011	12/87 SILVER STREET MARRICKVILLE	RES	1.F	41	41	34	50.3	51.7	53.3	47.8	48.3	42.3	48.3	47.8	54.0	54.0	49.7	36.9	42.3	41.3	48.9	40.9	37.2	43.9	46.8	38.9	41.2	38.2	43.7	41.2	40.8	42.8
R10012	14/91 SILVER STREET MARRICKVILLE	RES	0.F	41	41	34	55.5	55.2	57.4	50.4	51.0	46.0	51.0	50.4	56.8	56.8	52.8	39.4	44.8	46.5	52.0	43.4	39.6	47.4	49.0	41.4	43.8	40.4	47.1	43.3	42.9	45.1
R10012	14/91 SILVER STREET MARRICKVILLE	RES	1.F	41	41	34	59.0	57.7	60.3	52.0	52.8	48.5	52.8	52.0	58.5	58.5	54.9	41.1	46.5	50	54.3	45.1	41.4	49.9	51.0	43.1	45.4	42.4	49.5	45.4	45.0	47.1
R10012	14/91 SILVER STREET MARRICKVILLE	RES	2.F	41	41	34	52.0	52.3	54.2	47.6	48.4	42.5	48.4	47.6	53.9	53.9	49.9	37.3	42.3	43	49.4	41.3	37.2	44.6	47.4	39.3	40.8	38.7	44.1	41.7	41.4	43.5
R10013	D/106 SILVER STREET MARRICKVILLE	RES	0.F	41	41	34	56.6	55.5	58.0	50.0	50.7	46.2	50.7	50.0	56.4	56.5	52.8	39.2	44.4	47.6	52.2	43.2	39.3	47.7	49.0	41.2	43.3	40.4	47.3	43.4	42.9	45.1
R10013	D/106 SILVER STREET MARRICKVILLE	RES	1.F	41	41	34	50.4	51.9	53.4	47.6	48.4	41.4	48.4	47.6	53.8	53.9	49.6	37.7	42.0	41.4	49.2	41.7	36.9	44.3	47.8	39.7	40.3	39.1	43.5	42.1	41.8	43.8
R10014	B/110 SILVER STREET MARRICKVILLE	RES	0.F	41	41	34	47.3	46.8	49.1	41.8	42.5	37.3	42.5	41.8	48.2	48.2	44.3	31.2	36.3	38.3	43.7	35.2	31.2	39.1	41.2	33.2	35.0	32.5	38.6	35.5	35.1	37.2
R10014	B/110 SILVER STREET MARRICKVILLE	RES	1.F	41	41	34	45.0	45.7	47.5	41.0	42.1	35.6	42.1	41.0	47.3	47.3	43.3	30.8	36.7	36	43.1	34.8	31.6	38.1	41.9	32.8	34.5	33.0	37.5	36.0	35.9	37.9
R10015	14/112 SILVER STREET MARRICKVILLE	RES	0.F	41	41	34	49.7	49.4	51.6	44.1	45.2	39.4	45.2	44.1	50.5	50.5	46.8	34.0	39.4	40.7	46.5	38.0	34.3	41.8	44.8	36.0	37.4	35.9	41.1	39.4	38.7	40.8
R10015	14/112 SILVER STREET MARRICKVILLE	RES	1.F	41	41	34	49.8	50.4	52.3	46.0	46.8	40.7	46.8	46.0	52.3	52.3	48.2	35.5	40.7	40.8	47.6	39.5	35.7	42.7	45.7	37.5	39.3	37.0	42.3	40.1	39.6	41.7
R10016	A/108 SILVER STREET MARRICKVILLE	RES	0.F	41	41	34	48.8	50.4	51.9	46.2	47.0	40.1	47.0	46.2	52.4	52.4	48.2	36.1	40.9	39.8	47.8	40.1	35.9	42.8	46.5	38.1	39.2	37.7	42.1	40.9	40.4	42.5
R10016	A/108 SILVER STREET MARRICKVILLE	RES	1.F	41	41	34	47.0	48.9	50.3	44.8	45.7	38.4	45.7	44.8	51.0	51.0	46.8	34.8	39.6	38	46.4	38.8	34.5	41.4	45.2	36.8	37.7	36.5	40.6	39.6	39.2	41.3
R10017	16/116 SILVER STREET MARRICKVILLE	RES	0.F	41	41	34	47.5	47.5	49.6	42.6	43.5	37.5	43.5	42.6	48.9	48.9	45.0	32.5	37.3	38.5	44.6	36.5	32.1	39.9	42.7	34.5	35.5	34.0	39.2	37.1	36.7	38.8
R10017	16/116 SILVER STREET MARRICKVILLE	RES	1.F	41	41	34	53.0	52.2	54.6	46.7	47.7	42.4	47.7	46.7	53.1	53.1	49.5	36.5	41.6	44	49.1	40.5	36.4	44.6	46.9	38.5	39.8	38.1	43.9	41.4	40.8	42.9
R10018	17/118 SILVER STREET MARRICKVILLE	RES	0.F	41	41	34	49.3	50.4	52.0	45.9	46.8	40.0	46.8	45.9	52.2	52.2	48.0	36.0	40.5	40.3	47.6	40.0	35.4	42.8	46.3	38.0	38.6	37.5	42.0	40.5	40.2	42.3
R10018	17/118 SILVER STREET MARRICKVILLE	RES	1.F	41	41	34	52.1	52.1	54.2	47.3	48.1	42.3	48.1	47.3	53.6	53.6	49.7	37.0	41.9	43.1	49.2	41.0	36.9	44.5	47.2	39.0	40.3	38.5	43.8	41.8	41.2	43.3
R10019	15/114 SILVER STREET MARRICKVILLE	RES	0.F	41	41	34	46.1	45.8	48.0	41.0	42.1	37.4	42.1	41.0	47.3	47.3	43.5	27.8	37.8	37.1	43.2	31.8	32.7	37.8	40.7	29.8	36.3	31.4	38.4	35.6	34.6	36.7
R10019	15/114 SILVER STREET MARRICKVILLE	RES	1.F	41	41	34	47.5	49.3	50.8	45.3	46.2	39.3	46.2	45.3	51.5	51.5	47.2	34.9	40.4	38.5	46.8	38.9	35.3	41.7	45.6	36.9	38.6	36.7	41.3	39.8	39.5	41.6
R10020	1/120 SILVER STREET MARRICKVILLE	RES	0.F	41	41	34	50.8	50.9	52.9	46.0	46.9	40.9	46.9	46.0	52.3	52.3	48.4	35.8	41.0	41.8	48.0	39.8	35.9	43.3	46.3	37.8	39.1	37.5	42.6	40.4	40.3	42.3
R10020	1/120 SILVER STREET MARRICKVILLE	RES	1.F	41	41	34	46.7	48.8	50.1	44.8	45.5	38.3	45.5	44.8	51.0	51.0	46.6	34.8	39.2	37.7	46.1	38.8	34.1	41.2	44.8	36.8	37.5	36.2	40.5	39.3	38.8	40.9
R10021	122 SILVER STREET MARRICKVILLE	RES	0.F	41	41	34	48.8	50.1	51.7	45.8	46.6	39.6	46.6	45.8	52.0	52.0	47.9	36.0	40.3	39.8	47.5	40.0	35.3	42.6	46.2	38.0	38.4	37.5	41.7	40.6	40.2	42.3
R10021	122 SILVER STREET MARRICKVILLE	RES	1.F	41	41	34	39.1	44.2	45.0	40.6	41.7	32.8	41.7	40.6	46.7	46.7	42.3	30.9	35.9	30.1	42.2	34.9	30.9	36.9	41.9	32.9	33.5	33.0	36.0	36.3	35.9	37.9
R10022	2/124 SILVER STREET MARRICKVILLE	RES	0.F	41	41	34	46.9	48.7	50.2	44.5	45.4	37.8	45.4	44.5	50.7	50.7	46.5	34.9	39.0	37.9	46.2	38.9	34.0	41.3	45.2	36.9	37.0	36.4	40.3	39.6	39.2	41.2
R10022	2/124 SILVER STREET MARRICKVILLE	RES	1.F	41	41	34	47.6	49.2	50.7	44.9	45.8	38.5	45.8	44.9	51.1	51.1	47.0	35.1	39.6	38.6	46.6	39.1	34.5	41.7	45.5	37.1	37.6	36.7	40.8	39.9	39.5	41.5
R10023	1/126 SILVER STREET MARRICKVILLE	RES	0.F	41	41	34	46.3	47.9	49.4	43.6	44.5	37.2	44.5	43.6	49.8	49.8	45.6	33.7	38.5	37.3	45.3	37.7	33.4	40.4	44.3	35.7	36.3	35.5	39.5	38.5	38.3	40.4
R10023	1/126 SILVER STREET MARRICKVILLE	RES	1.F	41	41	34	49.0	50.2	51.8	45.8	46.6	39.3	46.6	45.8	52.0	52.0	47.8	36.2	39.9	40	47.5	40.2	34.8	42.7	46.3	38.2	37.8	37.6	41.6	40.6	40.3	42.3
R10024	25/126A SILVER STREET MARRICKVILLE	RES	0.F	38	43	34	48.6	49.6	51.3	45.0	46.0	39.0	46.0	45.0	51.2	51.2	47.2	35.2	40.0	39.6	47.0	39.2	35.0	42.1	45.9	37.2	37.8	37.0	41.2	40.3	39.8	41.9
R10025	26/128 SILVER STREET MARRICKVILLE	RES	0.F	38	43	34	51.3	51.0	53.2	45.7	46.7	40.8	46.7	45.7	52.1	52.1	48.3	35.7	40.6	42.3	48.0	39.7	35.6	43.4	46.3	37.7	38.6	37.5	42.5	40.9	40.3	42.3
R10025	26/128 SILVER STREET MARRICKVILLE	RES	1.F	38	43	34	52.2	52.1	54.2	46.9	47.9	41.7	47.9	46.9	53.3	53.3	49.4	37.2	41.4	43.2	49.1	41.2	36.3	44.5	47.5	39.2	39.4	38.8	43.5	42.0	41.4	43.5
R10026	2/68 CALVERT STREET MARRICKVILLE	RES	0.F	38	43	34	51.8	51.1	53.4	45.5	46.6	41.1	46.6	45.5	51.9	51.9	48.3	35.5	40.6	42.8	48.0	39.5	35.5	43.5	46.1	37.5	38.5	37.3	42.7	40.8	40.1	42.2
R10027	3/70 CALVERT STREET MARRICKVILLE	RES	0.F	38	43	34	50.3	50.1	52.2	45.2	45.8	40.3	45.8	45.2	51.5	51.5	47.5	35.0	39.0	41.3	46.9	39.0	33.9	42.4	44.5	37.0	37.8	36.0	41.7	38.7	38.4	40.5
R10028	72 CALVERT STREET MARRICKVILLE	RES	0.F	38	43	34	45.1	46.3	47.9	42.2	42.8	36.3	42.8	42.2	48.4	48.4	44.1	31.9	36.3	36.1	43.5	35.9	31.2	38.6	41.6	33.9	35.0	33.0	38.1	36.0	35.6	37.6
R10028	72 CALVERT STREET MARRICKVILLE	RES	1.F	38	43	34	50.0	50.1	52.1	45.2	45.9	39.7	45.9	45.2	51.6	51.6	47.5	35.5	38.7	41	47.0	39.5	33.6	42.5	45.0	37.5	37.2	36.5	41.5	39.2	39.0	41.1
R10029	1/76 CALVERT STREET MARRICKVILLE	RES	0.F	38	43	34	51.5	51.5	53.6	46.6	47.3	41.3	47.3	46.6	52.9	52.9	48.9	36.7	40.5	42.5	48.4	40.7	35.5	43.9	46.5	38.7	38.9	37.9	43.0	40.8	40.5	42.6
R10030	2/74 CALVERT STREET MARRICKVILLE	RES	0.F	38	43	34	51.7	52.0	53.9	47.3	48.0	42.0	48.0	47.3	53.6	53.6	49.5	37.1	41.6	42.7	49.0	41.1	36.5	44.3	47.1	39.1	40.1	38.4	43.6	41.6	41.1	43.1
R10031	14/1 CENTRAL AVENUE MARRICKVILLE	RES	0.F	38	43	34	49.3	48.8	51.0	43.6	44.4	39.0	44.4	43.6	50.0	50.0	46.1	33.3	38.1	40.3	45.7	37.3	33.0	41.1	43.4	35.3	36.6	34.7	40.4	37.9	37.3	39.4
R10031	14/1 CENTRAL AVENUE MARRICKVILLE	RES	1.F	38	43	34	50.7	50.7	52.8	45.9	46.6	40.9	46.6	45.9	52.2	52.2	48.2	35.6	40.3	41.7	47.7	39.6	35.2	43.0	45.5	37.6	38.9	36.9	42.4	40.0	39.5	41.5
R10032	15/3 CENTRAL AVENUE MARRICKVILLE	RES	0.F	38	43	34	51.0	51.4	53.3	46.9	47.5	41.5	47.5	46.9	53.1	53.1	49.0	36.6	41.1	42	48.5	40.6	36.0	43.7	46.5	38.6	39.7	37.9	43.1	40.9	40.5	42.5
R10033	16/5 CENTRAL AVENUE MARRICKVILLE	RES	0.F	38	43	34	50.6	50.6	52.6	45.7	46.5	40.7	46.5	45.7	52.0	52.0	48.1	35.5	40.0	41.6	47.5	39.5	34.9	42.9	45.5	37.5	38.5	36.8	42.2	40.0	39.5	41.5
R10034	17/7 CENTRAL AVENUE MARRICKVILLE	RES	0.F	38	43	34	50.9	51.4	53.3	46.9	47.6	41.6	47.6	46.9	53.2	53.2	49.1	36.6	41.2	41.9	48.5	40.6	36.1	43.7	46.4	38.6	39.8	37.8	43.1	40.9	40.4	42.5
R10035	18/9 CENTRAL AVENUE MARRICKVILLE	RES	0.F	38	43	34	50.6	50.7	52.7	46.0	46.7	40.8	46.7	46.0	52.3	52.3	48.2	35.7	40.2	41.6	47.7	39.7	35.1	43.0	45.6	37.7	38.8	37.0	42.4	40.0	39.6	41.6
R10036	19/11 CENTRAL AVENUE MARRICKVILLE	RES	0.F	38	43	34	51.3	51.6	53.5	46.9	47.6	41.7	47.6	46.9	53.2	53.2	49.2	36.6	41.2	42.3	48.6	40.6	36.1	43.9	46.5	38.6	39.8	37.9	43.3	40.9	40.4	42.5
R10037	20/13 CENTRAL AVENUE MARRICKVILLE	RES	0.F	38	43	34	46.2	46.6	48.5	42.1	42.8	36.7	42.8	42.1	48.4	48.4	44.3	31.8	36.4	37.2	43.7	35.8	31.3	39.0	41.7	33.8	35.0	33.1	38.3	36.1	35.7	37.7
R10038	21/15 CENTRAL AVENUE MARRICKVILLE	RES	0.F	38	43	34	51.1	51.0	53.1	46.1	46.8	41.2	46.8	46.1	52.4	52.4	48.4	35.7	40.4	42.1	47.9	39.7	35.3	43.2	45.6	37.7	39.0	37.0	42.6	40.0	39.5	41.6
R10039	22/17 CENTRAL AVENUE MARRICKVILLE	RES	0.F	38	43	34	51.5	51.6	53.6	47.0	47.6	41.9	47.6	47.0	53.3	53.3	49.2	36.6	41.2	42.5	48.6	40.6	36.1	43.9	46.4	38.6	39.9	37.8	43.4	40.8	40.4	42.5
R10040	23/19 CENTRAL AVENUE MARRICKVILLE	RES	0.F	38	43	34	50.9	50.9	52.9	46.1	46.8	41.1	46.8	46.1	52.4	52.4	48.4	35.7	40.3	41.9	47.8	39.7	35.2	43.2	45.5	37.7	39.0	36.9	42.6	39.9	39.5	41.6
R10041	24/21 CENTRAL AVENUE MARRICKVILLE	RES	0.F	38	43	34	50.5	50.2	52.4	45.1	45.9	40.4	45.9	45.1	51.5	51.5	47.6	34.8	39.7	41.5	47.1	38.8	34.6	42.5	44.9	36.8	38.2	36.2	41.9	39.4	38.9	41.0
R10042	25/23 CENTRAL AVENUE MARRICKVILLE	RES	0.F	38	43	34	51.4	51.5	53.5	46.8	47.5	41.7	47.5	46.8	53.1	53.1	49.1	36.5	41.1	42.4	48.5	40.5	36.0	43.8	46.4	38.5	39.8	37.7	43.2	40.8	40.3	42.4
R10043	25 CENTRAL AVENUE MARRICKVILLE	RES	0.F	38	43	34	50.7	50.6	52.7	45.7	46.4	40.6	46.4	45.7	52.0	52.0	48.1	35.6	39.8	41.7	47.5	39.6	34.7	42.9	45.4	37.6	38.3	36.8	42.2	39.9	39.4	41.5
R10044	1/337 ILLAWARRA ROAD MARRICKVILLE	COM	0.F	38	43	34	50.8	51.2	53.1	46.7	47.4	41.4	47.4	46.7	53.0	53.0	48.9	36.4	41.0	41.8	48.3	40.4	35.9	43.5	46.3	38.4	39.7	37.6	43.0	40.7	40.2	42.3
R10044	1/337 ILLAWARRA ROAD MARRICKVILLE	COM	1.F	38	43	34	50.5	50.6	52.6	45.9	46.6	40.9	46.6	45.9	52.2	52.2	48.2	35.5	40.2	41.5	47.6	39.5	35.1	42.9	45.3	37.5	38.9	36.7	42.3	39.8	39.3	41.4
R10045	1/312 ILLAWARRA ROAD MARRICKVILLE	COM	0.F	38	43	34	50.8	51.2	53.1	46.7	47.4	41.4	47.4	46.7	52.9	53.0	48.9	36.3	41.0	41.8	48.3	40.3	35.9	43.5	46.2	38.3	39.6	37.6	43.0	40.6	40.2	42.2
R10045	1/312 ILLAWARRA ROAD MARRICKVILLE	COM	1.F	38	43	34	50.

R10048	5/302 ILLAWARRA ROAD MARRICKVILLE	COM	1.F	38	43	34	48.8	47.6	50.2	41.9	42.8	38.2	42.8	41.9	48.4	48.5	44.8	31.3	36.6	39.8	44.3	35.3	31.4	39.9	41.4	33.3	35.2	32.7	39.3	35.9	35.3	37.4
R10049	4/304 ILLAWARRA ROAD MARRICKVILLE	COM	0.F	38	43	34	46.5	46.1	48.3	40.9	41.7	36.3	41.7	40.9	47.3	47.3	43.5	30.6	35.4	37.5	43.0	34.6	30.3	38.4	40.7	32.6	33.9	32.0	37.7	35.1	34.7	36.7
R10049	4/304 ILLAWARRA ROAD MARRICKVILLE	COM	1.F	38	43	34	46.7	46.2	48.5	41.0	41.9	36.5	41.9	41.0	47.4	47.4	43.6	30.7	35.7	37.7	43.1	34.7	30.6	38.5	40.9	32.7	34.1	32.2	37.9	35.4	34.9	37.0
R10050	2/308 ILLAWARRA ROAD MARRICKVILLE	COM	0.F	38	43	34	47.3	46.7	49.0	41.3	42.2	36.9	42.2	41.3	47.7	47.7	44.0	31.0	36.1	38.3	43.6	35.0	31.0	39.0	41.4	33.0	34.4	32.6	38.3	35.9	35.3	37.4
R10050	2/308 ILLAWARRA ROAD MARRICKVILLE	COM	1.F	38	43	34	48.1	47.3	49.7	42.3	43.0	38.5	43.0	42.3	48.7	48.7	44.8	30.5	37.4	39.1	44.2	34.5	32.3	39.4	40.8	32.5	36.4	32.0	39.5	35.3	34.7	36.8
R10051	A/296 ILLAWARRA ROAD MARRICKVILLE	COM	0.F	38	43	34	47.7	46.8	49.2	41.2	42.0	37.1	42.0	41.2	47.6	47.7	44.0	30.8	35.7	38.7	43.5	34.8	30.6	39.0	40.9	32.8	34.2	32.2	38.4	35.3	34.8	36.9
R10051	A/296 ILLAWARRA ROAD MARRICKVILLE	COM	1.F	38	43	34	49.4	48.6	51.0	43.1	44.0	38.8	44.0	43.1	49.5	49.5	45.8	32.9	37.7	40.4	45.4	36.9	32.6	40.9	43.1	34.9	36.1	34.4	40.2	37.5	37.0	39.1
R10052	38/333 ILLAWARRA ROAD MARRICKVILLE	COM	0.F	38	43	34	46.9	46.3	48.6	40.9	41.8	36.5	41.8	40.9	47.3	47.3	43.6	30.6	35.7	37.9	43.1	34.6	30.6	38.6	40.9	32.6	34.0	32.1	37.9	35.4	34.8	36.9
R10052	38/333 ILLAWARRA ROAD MARRICKVILLE	COM	1.F	38	43	34	49.4	48.1	50.7	42.1	43.1	38.4	43.1	42.1	48.6	48.6	45.2	31.8	37.0	40.4	44.8	35.8	31.9	40.4	42.3	33.8	35.3	33.5	39.7	36.8	36.3	38.3
R10053	23/331 ILLAWARRA ROAD MARRICKVILLE	COM	0.F	38	43	34	47.2	46.6	48.9	41.3	42.1	36.9	42.1	41.3	47.7	47.7	43.9	30.8	36.0	38.2	43.4	34.8	30.8	38.8	41.0	32.8	34.4	32.3	38.3	35.5	35.0	37.1
R10053	23/331 ILLAWARRA ROAD MARRICKVILLE	COM	1.F	38	43	34	47.7	48.1	50.0	43.2	44.1	37.3	44.1	43.2	49.5	49.5	45.5	33.8	37.3	38.7	45.2	37.8	32.2	40.6	43.8	35.8	35.2	35.2	39.4	38.2	37.8	39.9
R10054	22/329 ILLAWARRA ROAD MARRICKVILLE	COM	0.F	38	43	34	48.4	49.0	50.8	44.5	45.2	39.1	45.2	44.5	50.7	50.7	46.6	34.1	38.9	39.4	46.0	38.1	33.8	41.3	44.1	36.1	37.5	35.4	40.7	38.6	38.1	40.1
R10054	22/329 ILLAWARRA ROAD MARRICKVILLE	COM	1.F	38	43	34	48.9	49.6	51.4	45.3	45.9	39.8	45.9	45.3	51.5	51.5	47.3	34.9	39.6	39.9	46.8	38.9	34.5	41.9	44.8	36.9	38.3	36.2	41.4	39.3	38.8	40.8
R10055	21/327 ILLAWARRA ROAD MARRICKVILLE	COM	0.F	38	43	34	48.1	48.7	50.5	44.3	44.9	38.9	44.9	44.3	50.5	50.5	46.4	33.9	38.7	39.1	45.8	37.9	33.6	41.0	43.8	35.9	37.3	35.2	40.5	38.3	37.8	39.9
R10055	21/327 ILLAWARRA ROAD MARRICKVILLE	COM	1.F	38	43	34	48.5	48.9	50.8	44.3	45.0	39.0	45.0	44.3	50.6	50.6	46.5	34.0	38.7	39.5	45.9	38.0	33.6	41.2	43.9	36.0	37.3	35.3	40.6	38.4	37.9	39.9
R10056	20/325 ILLAWARRA ROAD MARRICKVILLE	RES	0.F	38	43	34	48.3	47.6	49.9	42.0	43.0	37.6	43.0	42.0	48.5	48.5	44.8	32.0	36.9	39.3	44.5	36.0	31.8	39.9	42.4	34.0	35.0	33.6	39.2	37.0	36.4	38.5
R10056	20/325 ILLAWARRA ROAD MARRICKVILLE	RES	1.F	38	43	34	48.8	49.2	51.1	44.7	45.4	39.5	45.4	44.7	51.0	51.0	46.9	34.3	39.1	39.8	46.3	38.3	34.0	41.5	44.2	36.3	37.7	35.6	41.0	38.8	38.2	40.2
R10057	18/321 ILLAWARRA ROAD MARRICKVILLE	RES	0.F	38	43	34	43.4	42.7	45.0	37.5	38.2	33.2	38.2	37.5	43.9	43.9	40.1	27.0	31.8	34.4	39.5	31.0	26.7	35.0	36.7	29.0	30.6	28.1	34.4	31.0	30.7	32.8
R10057	18/321 ILLAWARRA ROAD MARRICKVILLE	RES	1.F	38	43	34	42.8	42.3	44.5	37.2	38.0	32.9	38.0	37.2	43.6	43.6	39.7	26.5	31.9	33.8	39.2	30.5	26.8	34.5	36.6	28.5	30.6	27.9	34.1	31.0	30.6	32.6
R10058	17/319 ILLAWARRA ROAD MARRICKVILLE	RES	0.F	38	43	34	44.8	45.3	47.2	40.7	41.5	35.2	41.5	40.7	46.9	46.9	42.9	30.5	35.3	35.8	42.5	34.5	30.3	37.7	40.8	32.5	33.6	32.1	37.0	35.3	34.8	36.8
R10059	317 ILLAWARRA ROAD MARRICKVILLE	RES	0.F	38	43	34	35.1	37.3	38.6	33.1	34.2	26.4	34.2	33.1	39.3	39.3	35.1	23.3	28.4	26.1	35.0	27.3	23.3	29.9	34.2	25.3	26.1	25.3	29.0	28.7	28.2	30.2
R10059	317 ILLAWARRA ROAD MARRICKVILLE	RES	1.F	38	43	34	44.8	44.7	46.8	39.7	40.6	34.8	40.6	39.7	46.1	46.1	42.1	29.5	34.3	35.8	41.7	33.5	29.3	37.0	39.7	31.5	32.7	31.0	36.4	34.2	33.6	35.7
R10060	A/311 ILLAWARRA ROAD MARRICKVILLE	COM	0.F	38	43	34	46.8	46.3	48.6	41.1	42.1	36.7	42.1	41.1	47.5	47.5	43.7	30.7	36.2	37.8	43.3	34.7	31.1	38.6	41.2	32.7	34.5	32.4	38.1	35.7	35.2	37.2
R10060	A/311 ILLAWARRA ROAD MARRICKVILLE	COM	1.F	38	43	34	45.8	45.1	47.4	39.7	40.6	35.4	40.6	39.7	46.1	46.1	42.4	29.4	34.5	36.8	42.0	33.4	29.4	37.4	39.7	31.4	32.9	31.0	36.8	34.3	33.7	35.8
R10061	B/313 ILLAWARRA ROAD MARRICKVILLE	COM	0.F	38	43	34	42.8	43.7	45.4	39.1	40.1	33.3	40.1	39.1	45.3	45.3	41.3	29.1	34.2	33.8	41.1	33.1	29.1	36.1	39.8	31.1	32.1	31.0	35.4	34.4	33.8	35.9
R10061	B/313 ILLAWARRA ROAD MARRICKVILLE	COM	1.F	38	43	34	47.1	46.8	49.0	41.6	42.6	36.8	42.6	41.6	47.9	47.9	44.1	31.5	36.5	38.1	43.8	35.5	31.5	39.2	42.0	33.5	34.6	33.2	38.4	36.6	36.0	38.1
R10062	501/309 ILLAWARRA ROAD MARRICKVILLI	COM	0.F	38	43	34	41.1	41.5	43.4	36.6	37.6	31.2	37.6	36.6	42.9	42.9	39.0	26.7	31.5	32.1	38.7	30.7	26.5	33.9	37.2	28.7	29.5	28.4	33.1	31.8	31.2	33.3
R10063	305 ILLAWARRA ROAD MARRICKVILLE	COM	0.F	38	43	34	41.7	41.8	43.8	36.9	37.9	31.7	37.9	36.9	43.2	43.2	39.3	26.9	31.7	32.7	39.0	30.9	26.7	34.2	37.3	28.9	29.9	28.5	33.5	31.8	31.3	33.3
R10064	31/299 ILLAWARRA ROAD MARRICKVILLE	COM	0.F	38	43	34	45.9	45.2	47.5	39.7	40.6	35.3	40.6	39.7	46.1	46.1	42.4	29.5	34.3	36.9	42.0	33.5	29.2	37.5	39.8	31.5	32.6	31.1	36.8	34.2	33.7	35.8
R10064	31/299 ILLAWARRA ROAD MARRICKVILLE	COM	1.F	38	43	34	44.7	44.5	46.6	39.3	40.3	34.5	40.3	39.3	45.7	45.7	41.9	29.1	34.2	35.7	41.5	33.1	29.2	36.8	39.6	31.1	32.4	30.8	36.1	34.3	33.6	35.7
R10065	32/297 ILLAWARRA ROAD MARRICKVILLE	COM	0.F	38	43	34	44.4	44.8	46.7	40.1	40.9	34.8	40.9	40.1	46.4	46.4	42.4	29.9	34.6	35.4	41.8	33.9	29.5	37.1	39.9	31.9	33.1	31.2	36.5	34.3	33.9	35.9
R10065	32/297 ILLAWARRA ROAD MARRICKVILLE	COM	1.F	38	43	34	42.8	42.8	44.9	37.9	38.7	32.7	38.7	37.9	44.2	44.2	40.3	27.8	32.4	33.8	39.8	31.8	27.3	35.2	38.0	29.8	30.6	29.3	34.4	32.4	32.0	34.0
R10065	32/297 ILLAWARRA ROAD MARRICKVILLE	COM	2.F	38	43	34	39.7	41.4	42.9	37.2	38.1	30.9	38.1	37.2	43.3	43.4	39.2	27.1	32.1	30.7	38.8	31.1	27.1	33.8	37.7	29.1	30.2	28.9	33.1	32.3	31.7	33.7
R10066	2/294 ILLAWARRA ROAD MARRICKVILLE	COM	0.F	38	43	34	39.3	40.5	42.1	36.4	37.0	30.5	37.0	36.4	42.6	42.6	38.3	26.1	30.5	30.3	37.7	30.1	25.4	32.9	35.9	28.1	29.1	27.3	32.2	30.2	29.8	31.9
R10067	2/290-292 ILLAWARRA ROAD MARRICKVII	RES	0.F	38	43	34	42.0	40.5	43.2	34.3	35.2	30.8	35.2	34.3	40.9	40.9	37.5	24.1	28.8	33	37.1	28.1	23.6	32.8	34.2	26.1	27.1	25.5	32.0	28.3	28.1	30.3
R10068	5/280 ILLAWARRA ROAD MARRICKVILLE	RES	0.F	38	43	34	46.8	46.6	48.7	41.5	42.4	36.7	42.4	41.5	47.9	47.9	44.0	31.4	36.1	37.8	43.6	35.4	31.0	38.9	41.5	33.4	34.5	32.8	38.2	36.0	35.5	37.6
R10069	286 ILLAWARRA ROAD MARRICKVILLE	COM	0.F	38	43	34	48.7	48.6	50.7	43.5	44.4	38.5	44.4	43.5	49.8	49.8	46.0	33.4	38.3	39.7	45.6	37.4	33.2	40.9	43.9	35.4	36.4	35.1	40.2	38.4	37.9	39.9
R10069	286 ILLAWARRA ROAD MARRICKVILLE	COM	1.F	38	43	34	46.8	46.5	48.6	41.3	42.2	36.5	42.2	41.3	47.7	47.7	43.8	31.2	35.8	37.8	43.4	35.2	30.7	38.8	41.4	33.2	34.2	32.7	38.1	35.7	35.3	37.4
R10070	1/288 ILLAWARRA ROAD MARRICKVILLE	COM	0.F	38	43	34	48.7	48.2	50.4	42.8	43.8	38.3	43.8	42.8	49.3	49.3	45.5	32.6	37.6	39.7	45.1	36.6	32.5	40.5	43.0	34.6	35.9	34.2	39.8	37.5	36.9	39.0
R10070	1/288 ILLAWARRA ROAD MARRICKVILLE	COM	1.F	38	43	34	45.1	44.7	46.9	39.6	40.4	34.9	40.4	39.6	46.0	46.0	42.1	29.3	33.9	36.1	41.6	33.3	28.8	37.0	39.2	31.3	32.5	30.6	36.3	33.6	33.2	35.3
R10071	31/284 ILLAWARRA ROAD MARRICKVILLE	COM	0.F	38	43	34	46.1	45.6	47.8	40.3	41.2	35.8	41.2	40.3	46.7	46.7	42.9	30.0	34.9	37.1	42.5	34.0	29.8	37.9	40.2	32.0	33.4	31.5	37.2	34.6	34.1	36.2
R10071	31/284 ILLAWARRA ROAD MARRICKVILLE	COM	1.F	38	43	34	47.8	46.6	49.2	40.9	41.8	37.1	41.8	40.9	47.4	47.4	43.8	30.4	35.5	38.8	43.3	34.4	30.4	38.9	40.5	32.4	34.1	31.8	38.3	35.0	34.4	36.5
R10072	4/282 ILLAWARRA ROAD MARRICKVILLE	RES	0.F	38	43	34	47.2	46.1	48.6	40.2	41.2	36.4	41.2	40.2	46.7	46.7	43.2	30.0	35.1	38.2	42.8	34.0	29.9	38.4	40.3	32.0	33.3	31.6	37.7	34.8	34.3	36.4
R10073	1/126 PETERSHAM ROAD MARRICKVILLE	RES	0.F	38	43	34	48.6	48.8	50.8	44.1	44.9	39.0	44.9	44.1	50.4	50.4	46.4	33.8	38.6	39.6	45.9	37.8	33.5	41.1	43.9	35.8	37.1	35.2	40.5	38.3	37.8	39.9
R10074	2/124 PETERSHAM ROAD MARRICKVILLE	RES	0.F	38	43	34	47.8	47.3	49.5	41.9	42.8	37.2	42.8	41.9	48.3	48.3	44.5	32.0	36.3	38.8	44.1	36.0	31.2	39.6	42.1	34.0	34.5	33.4	38.8	36.4	36.0	38.1
R10075	A/118 PETERSHAM ROAD MARRICKVILLE	RES	0.F	38	43	34	49.0	49.1	51.1	44.2	45.1	39.0	45.1	44.2	50.5	50.5	46.6	34.2	39.0	40	46.2	38.2	33.9	41.5	44.6	36.2	37.1	35.8	40.8	39.1	38.5	40.6
R10076	Y/116 PETERSHAM ROAD MARRICKVILLE	RES	0.F	38	43	34	39.5	39.7	41.7	34.9	35.8	29.7	35.8	34.9	41.2	41.2	37.3	24.7	29.8	30.5	36.9	28.7	24.7	32.1	35.2	26.7	28.0	26.4	31.4	29.7	29.2	31.2
R10077	X/114 PETERSHAM ROAD MARRICKVILLE	RES	0.F	38	43	34	41.7	41.8	43.8	36.7	37.7	31.5	37.7	36.7	43.1	43.1	39.2	26.8	31.6	32.7	38.9	30.8	26.5	34.2	37.3	28.8	29.6	28.5	33.3	31.9	31.3	33.4
R10078	112A PETERSHAM ROAD MARRICKVILLE	RES	0.F	38	43	34	41.0	41.4	43.3	36.7	37.5	31.3	37.5	36.7	42.9	43.0	38.9	26.6	31.3	32	38.5	30.6	26.2	33.8	36.8	28.6	29.6	28.1	33.0	31.3	30.8	32.9
R10079	C/274 ILLAWARRA ROAD MARRICKVILLE	COM	0.F	38	43	34	41.7	41.1	43.4	35.8	36.8	31.7	36.8	35.8	42.2	42.3	38.5	25.0	31.2	32.7	38.1	29.0	26.1	33.3	35.7	27.0	29.6	26.8	33.0	30.3	29.7	31.7
R10080	1/278 ILLAWARRA ROAD MARRICKVILLE	COM	0.F	38	43	34	39.4	39.1	41.3	33.9	34.9	29.3	34.9	33.9	40.3	40.3	36.5	23.6	29.0	30.4	36.1	27.6	23.9	31.4	34.2	25.6	27.2	25.4	30.8	28.8	28.2	30.3
R10081	B/276 ILLAWARRA ROAD MARRICKVILLE	COM	0.F	38	43	34	48.2	47.3	49.7	41.7	42.6	37.7	42.6	41.7	48.1	48.1	44.5	31.2	36.4	39.2	44.0	35.2	31.3	39.5	41.5	33.2	34.9	32.8	38.9	36.1	35.5	37.6
R10082	5/258-272 ILLAWARRA ROAD MARRICKVII	COM	0.F	38	43	34	49.8	49.1	51.4	44.0	44.7	39.8	44.7	44.0	50.4	50.4	46.5	33.1	38.6	40.8	46.0	37.1	33.5	41.3	43.1	35.1	37.4	34.5	41.0	37.5	37.1	39.2
R10082	5/258-272 ILLAWARRA ROAD MARRICKVII	COM	1.F	38	43	34	48.6	47.2	49.8	41.2	42.2	37.9	42.2	41.2	47.8	47.8	44.3	30.4	36.5	39.6	43.9	34.4	31.3	39.4	41.0	32.4	34.9	32.1	39.0	35.5	34.9	37.0
R10083	1/110 PETERSHAM ROAD MARRICKVILLE	RES	0.F	38	43	34	48.7	49.0	50.9	44.4	45.1	39.2	45.1	44.4	50.7	50.7	46.6	34.1	38.8	39.7	46.1	38.1	33.7	41.3	44.0	36.1	37.4	35.4	40.7	38.4	38.0	40.0
R10083	1/110 PETERSHAM ROAD MARRICKVILLE	RES	1.F	38	43	34	37.3	37.2	39.3	32.1	33.0	27.2	33.0	32.1	38.5	38.5	34.6	21.9	27.0	28.3	34.2	25.9	21.9	29.5	32.4	23.9	25.2	23.6	28.8	26.9	26.4	28.4
R10084	1/108 PETERSHAM ROAD MARRICKVILLE	RES	0.F	38	43	34	40.0	39.2	41.6	33.7	34.7	29.8	34.7	33.7	40.1	40.1	36.5	22.9	29.1	31	36.1	26.9	24.0	31.4	33.6	24.9	27.4	24.8	31.0	28.2	27.6	29.7
R10084	1/108 PETERSHAM ROAD MARRICKVILLE	RES	1.F	38	43	34	38.1	38.2	40.2	33.3	34.3	28.2	34.3	33.3	39.6	39.6	35.7	23.2	28.4	29.1	35.4	27.2	23.4	30.6	33.9	25.2	26.5	25.0	29.9	28.5	27.9	29.9
R10085	1/106 PETERSHAM ROAD MARRICKVILLE	RES	0.F	38	43	34	38.4	39.0	40.9	34.3	35.4	28.8	35.4	34.3	40.6	40.6	36.6	24.3	29.5	29.4	36.4	28.3	24.5	31.5	35.1	26.3	27.5	26.2	30.7	29.7	29.0	31.1
R10086	16/112 PETERSHAM ROAD MARRICKVILLE	RES	0.F	38	43	34	40.3	40.3	42.3	35.3	36.3	30.4	36.3	35.3	41.7	41.7	37.8	25.1	30.2	31.3	37.4	29.1	25.1	32.6	35.5	27.1	28.5	26.8	32.0	30.0	29.5	31.6
R10087	7/107 PETERSHAM ROAD MARRICKVILLE	RES	0.F	38	43	34	44.1	43.8	46.0	38.7	39.6	33.9	39.6	38.7	45.1	45.1	41.2	28.6	33.4	35.1	40.8	32.6	28.3	36.2	38.8	30.6	31.7	30.1	35.5	33.3	32.8	34.8
R10087	7/107 PETERSHAM ROAD MARRICKVILLE	RES	1.F	38	43	34	40.1	40.6	42.4	35.8	36.8	30.4	36.8	35.8	42.1	42.1	38.1	25.8	30.7	31.1	37.8	29.8	25.7	33.0	36.3	27.8	28.8	27.5	32.2	30.8	30.3	32.3
R10088	7/109 PETERSHAM ROAD MARRICKVILLE	RES	0.F	38	43	34	41.7	42.5	44.2	38.0	38.7	32.4	38.7	38.0	44.3	44.3	40.1	27.9	32.2	32.7	39.6	31.9	27.1	34.8	37.8	29.9	30.7	29.2	34.1	32.1	31.7	33.8
R10088	7/109 PETERSHAM ROAD MARRICKVILLE	RES	1.F	38	43	34	44.7	44.8	46.8	40.0	40.8	34.9	40.8	40.0	46.4	46.4	42.4	29.8	34.5	35.7	41.8	33.8	29.4	37.1	39.8	31.8	33.0	31.2	36.5	34.2	33.8	35.9
R10089	111 PETERSHAM ROAD MARRICKVILLE	RES	0.F	38	43	34	38.4	38.3	40.4	33.1	34.3	28.2	34.3	33.1	39.4	39.5	35.7	23.0	28.6	29.4	35.5	27.0	23.5	30.7	34.0	25.0	26.4	25.1	30.0	28.8	28.0	30.1
R10089	111 PETERSHAM ROAD MARRICKVILLE	RES	1.F	38	43	34	41.7	42.0	44.0	37.1	38.2	31.8	38.2	37.1	43.4	43.4	39.5	27.1	32.3	32.7	39.3	31.1	27.2	34.4	37.9	29.1	30.2	29.0	33.7	32.5	31.9	33.9
R10090	C/115 PETERSHAM ROAD MARRICKVILLE	RES	0.F	38	43	34	37.2	38.3	40.0	33.8	34.8	27.7	34.8	33.8	40.0	40.0	36.0	24.0	28.9	28.2	35.8	28.0	23.9	30.8	34.8	26.0	26.7	25.9	30.0	29.3	28.8	30.8
R10090	C/115 PETERSHAM ROAD MARRICKVILLE	RES	1.F	38	43	34	41.6	42.4	44.2	37.8	38.7	32.0	38.7	37.8	44.0	44.0	40.0	27.8	32.7	32.6	39.7	31.8	27.6	34.8	38.4	29.8	30.7	29.6	34.0	32.9	32.3	34.4
R10091	C/115 PETERSHAM ROAD MARRICKVILLE	RES	0.F	38	43	34	31.2	32.2	33.9	27.9	28.5	22.1	28.5	27.9	34.2	34.2	29.9	17.8	21.8	22.2	29.3	21.8	16.7	24.5	27.3	19.8	20.6	18.8	23.9	21.5	21.3	23.4
R10091	C/115 PETERSHAM ROAD MARRICKVILLE	RES	1.F	38	43	34	31.5	31.4	33.5	26.4	27.3	21.4	27.3	26.4	32.7	32.7	28.8	16.3	21.1	22.5	28.5	20.3	16.0	23.8	26.7	18.3	19.3	17.9	23.0	21.1	20.6	22.7
R10092	B/113 PETERSHAM ROAD MARRICKVILLE	RES	0.F	38	43	34	35.2	35.7	37.6	30.9	31.9	25.3	31.9	30.9	37.2	37.2	33.2	21.0	25.7	26.2	32.9	25.0	20.6	28.1	31.5	23.0	23.7	22.7	27.3	25.9	25.5	27.5
R10092	B/113 PETERSHAM ROAD MARRICKVILLE	RES	1.F	38	43	34	30.8	32.3	33.8	27.9	28.9	21.7	28.9	27.9	34.1	34.1	30.0	18.0	23.0	21.8	29.7	22.0	17.9	24.8	28.7	20.0	20.8	19.9	23.9	23.3	22.7	24.7
R10093	A/119 PETERSHAM ROAD MARRICKVILLE	RES	0.F	38	43	34	35.6	36.1	37.9	31.2	32.3	25.7	32.3	31.2	37.5	37.5	33.6	21.2	26.6	26.6	33.4	25.2	21.6	28.5	32.2	23.2	24.4	23.3	27.7	26.9	26.2	28.3
R10094	B/121 PETERSHAM ROAD MARRICKVILLE	RES	0.F	38	43	34	32.6	32.8	34.8	27.9	28.9	22.7	28.9	27.9	34.2	34.2	30.3	17.8	22.8	23.6	30.0	21.8	17.8	25.2	28.4	19.8	20.9	19.6	24.5	22.9	22.3	24.4
R10095	D/125 PETERSHAM ROAD MARRICKVILLE	RES	0.F	38	43	34	35.5	35.4	37.5	30.3	31.3	25.5	31.3	30.3	36.7	36.7	32.8	20.1	25.4	26.5	32.5	24.1	20.3	27.7	30.7	22.1	23.5	21.9	27.1	25.2	24.6	26.7
R10096	C/123 PETERSHAM ROAD MARRICKVILLE	RES	0.F	38	43	34	40.2	40.1	42.2	35.1	36.0	30.4	36.0	35.1	41.5	41.5	37.6	24.6	30.2	31.2	37.2	28.6	25.1	32.4	35.1	26.6	28.6	26.3	31.9	29.7	29.1

R10101	7 FRANCIS STREET MARRICKVILLE	RES	1.F	38	43	34	35.1	35.5	37.4	30.7	31.7	25.2	31.7	30.7	37.0	37.0	33.0	20.7	25.8	26.1	32.8	24.7	20.7	27.9	31.4	22.7	23.7	22.6	27.2	26.0	25.4	27.4
R10102	Y/11 FRANCIS STREET MARRICKVILLE	RES	0.F	38	43	34	37.3	38.0	39.8	33.2	34.3	27.5	34.3	33.2	39.5	39.5	35.6	23.4	28.4	28.3	35.4	27.4	23.4	30.5	34.2	25.4	26.2	25.4	29.6	28.9	28.2	30.3
R10103	X/13 FRANCIS STREET MARRICKVILLE	RES	0.F	38	43	34	32.6	33.1	35.0	28.5	29.4	22.9	29.4	28.5	34.8	34.8	30.7	18.5	23.2	23.6	30.4	22.5	18.1	25.6	28.8	20.5	21.3	20.1	24.8	23.3	22.8	24.9
R10104	1/2A ALBION STREET MARRICKVILLE	RES	0.F	38	43	34	34.9	36.1	37.7	31.6	32.5	25.6	32.5	31.6	37.9	37.9	33.7	21.8	26.2	25.9	33.4	25.8	21.2	28.5	32.1	23.8	24.3	23.4	27.7	26.4	26.1	28.1
R10105	1/2 ALBION STREET MARRICKVILLE	RES	0.F	38	43	34	33.4	35.4	36.8	31.4	32.3	25.0	32.3	31.4	37.5	37.5	33.3	21.3	26.4	24.4	33.0	25.3	21.4	27.9	32.0	23.3	24.4	23.2	27.2	26.6	26.0	28.0
R10106	2/4 ALBION STREET MARRICKVILLE	RES	0.F	38	43	34	32.9	35.3	36.6	31.0	32.2	23.6	32.2	31.0	37.1	37.1	33.0	21.6	26.4	23.9	33.1	25.6	21.4	28.0	32.7	23.6	23.6	23.8	26.8	27.1	26.7	28.8
R10107	1/6 ALBION STREET MARRICKVILLE	RES	0.F	38	43	34	39.3	39.5	41.5	34.6	35.7	29.5	35.7	34.6	40.9	40.9	37.0	24.3	30.0	30.3	36.8	28.3	25.0	31.9	35.3	26.3	28.0	26.4	31.3	29.7	29.3	31.3
R10108	9/3 ALBION STREET MARRICKVILLE	RES	0.F	38	43	34	33.9	36.2	37.5	32.2	33.1	25.6	33.1	32.2	38.3	38.3	34.1	22.2	27.2	24.9	33.8	26.2	22.1	28.7	32.9	24.2	25.1	24.0	28.0	27.4	26.8	28.9
R10108	9/3 ALBION STREET MARRICKVILLE	RES	1.F	38	43	34	39.5	40.1	41.9	35.5	36.4	30.4	36.4	35.5	41.8	41.8	37.8	24.9	30.7	30.5	37.4	28.9	25.7	32.4	35.6	26.9	29.1	26.8	32.0	30.1	29.6	31.6
R10109	1/5 ALBION STREET MARRICKVILLE	RES	0.F	55	55	55	41.5	41.5	43.6	36.6	37.5	31.5	37.5	36.6	42.9	42.9	39.0	26.4	31.4	32.5	38.6	30.4	26.3	33.9	36.8	28.4	29.6	28.1	33.2	31.4	30.8	32.9
R10110	1 ALBION STREET MARRICKVILLE	RES	0.F	38	43	34	36.9	39.7	40.9	35.7	36.6	28.6	36.6	35.7	41.9	41.9	37.6	26.1	30.5	27.9	37.3	30.1	25.4	32.3	36.5	28.1	28.3	27.8	31.3	31.1	30.5	32.6
R10111	1/18 FLETCHER STREET MARRICKVILLE	RES	0.F	38	43	34	41.2	41.4	43.4	36.6	37.5	31.4	37.5	36.6	42.9	42.9	39.0	26.5	31.3	32.2	38.5	30.5	26.2	33.8	36.7	28.5	29.6	28.0	33.1	31.2	30.7	32.7
R10112	8/1 ANN STREET MARRICKVILLE	RES	0.F	38	43	34	43.3	43.0	45.2	37.9	38.8	33.0	38.8	37.9	44.3	44.3	40.4	27.9	32.4	34.3	40.0	31.9	27.3	35.4	38.0	29.9	30.7	29.3	34.6	32.4	32.0	34.1
R10112	8/1 ANN STREET MARRICKVILLE	RES	1.F	38	43	34	36.6	37.5	39.2	33.0	33.9	27.3	33.9	33.0	39.3	39.3	35.2	22.9	27.7	27.6	34.7	26.9	22.6	29.9	33.2	24.9	26.0	24.5	29.2	27.7	27.2	29.2
R10112	8/1 ANN STREET MARRICKVILLE	RES	2.F	38	43	34	32.8	33.5	35.3	28.7	29.9	23.0	29.9	28.7	35.0	35.0	31.1	18.8	24.1	23.8	30.9	22.8	19.0	26.0	29.8	20.8	21.8	20.9	25.1	24.2	23.8	25.8
R10113	1/20 FLETCHER STREET MARRICKVILLE	RES	0.F	38	43	34	32.6	34.0	35.6	29.9	30.7	24.4	30.7	29.9	36.1	36.1	31.9	19.2	25.1	23.6	31.4	23.2	20.0	26.3	29.7	21.2	23.6	20.9	26.1	24.3	23.7	25.8
R10113	1/20 FLETCHER STREET MARRICKVILLE	RES	1.F	38	43	34	40.7	41.3	43.2	36.7	37.6	31.2	37.6	36.7	43.0	43.0	39.0	26.6	31.7	31.7	38.6	30.6	26.6	33.7	37.1	28.6	29.8	28.3	33.1	31.7	31.1	33.1
R10114	10/22 FLETCHER STREET MARRICKVILLE	RES	0.F	38	43	34	43.2	43.3	45.3	38.3	39.4	33.1	39.4	38.3	44.6	44.6	40.8	28.3	33.6	34.2	40.6	32.3	28.5	35.7	39.2	30.3	31.5	30.3	35.0	33.7	33.1	35.2
R10114	10/22 FLETCHER STREET MARRICKVILLE	RES	1.F	38	43	34	41.9	42.7	44.5	38.3	39.1	32.6	39.1	38.3	44.5	44.5	40.4	28.1	33.1	32.9	40.0	32.1	28.0	35.1	38.5	30.1	31.3	29.8	34.5	33.1	32.5	34.6
R10115	9/24 FLETCHER STREET MARRICKVILLE	RES	0.F	38	43	34	44.5	44.7	46.7	39.7	40.9	34.4	40.9	39.7	46.0	46.0	42.2	29.7	35.3	35.5	42.1	33.7	30.2	37.2	40.9	31.7	33.0	31.9	36.4	35.6	34.9	36.9
R10115	9/24 FLETCHER STREET MARRICKVILLE	RES	1.F	38	43	34	43.5	43.2	45.4	38.0	39.0	33.4	39.0	38.0	44.4	44.4	40.6	27.7	33.0	34.5	40.2	31.7	28.0	35.5	38.3	29.7	31.3	29.5	34.9	32.9	32.2	34.3
R10116	1/26 FLETCHER STREET MARRICKVILLE	RES	0.F	38	43	34	36.0	37.2	38.8	32.6	33.7	26.5	33.7	32.6	38.9	38.9	34.8	22.8	28.0	27	34.7	26.8	22.9	29.7	33.8	24.8	25.6	24.9	28.8	28.3	27.8	29.8
R10116	1/26 FLETCHER STREET MARRICKVILLE	RES	1.F	38	43	34	34.8	35.9	37.6	31.3	32.5	25.5	32.5	31.3	37.6	37.6	33.6	21.3	27.0	25.8	33.5	25.3	21.9	28.4	32.5	23.3	24.7	23.6	27.7	27.3	26.5	28.6
R10117	17 FLETCHER STREET MARRICKVILLE	RES	0.F	38	43	34	40.0	40.4	42.3	35.9	36.8	30.8	36.8	35.9	42.1	42.1	38.1	25.2	31.1	31	37.7	29.2	26.1	32.7	35.9	27.2	29.5	27.1	32.4	30.5	29.9	31.9
R10118	17/19 FLETCHER STREET MARRICKVILLE	RES	0.F	38	43	34	35.1	36.5	38.1	32.0	33.1	25.8	33.1	32.0	38.2	38.2	34.2	22.2	27.2	26.1	34.0	26.2	22.2	29.0	33.0	24.2	25.0	24.2	28.1	27.5	27.0	29.1
R10118	17/19 FLETCHER STREET MARRICKVILLE	RES	1.F	38	43	34	34.6	36.6	38.0	32.5	33.4	26.2	33.4	32.5	38.7	38.7	34.5	22.5	27.4	25.6	34.1	26.5	22.4	29.1	33.0	24.5	25.5	24.2	28.4	27.5	27.0	29.0
R10119	18/21 FLETCHER STREET MARRICKVILLE	RES	0.F	38	43	34	36.0	37.7	39.2	33.5	34.4	27.4	34.4	33.5	39.7	39.7	35.5	23.4	28.5	27	35.2	27.4	23.5	30.2	34.0	25.4	26.6	25.2	29.5	28.6	28.0	30.0
R10119	18/21 FLETCHER STREET MARRICKVILLE	RES	1.F	38	43	34	40.4	40.3	42.4	34.9	36.5	30.2	36.5	34.9	41.3	41.3	37.7	24.7	31.5	31.4	37.8	28.7	26.4	32.8	36.7	26.7	28.9	27.6	32.2	31.8	30.7	32.7
R10120	1/23 FLETCHER STREET MARRICKVILLE	RES	0.F	38	43	34	41.0	41.9	43.6	37.1	38.3	31.4	38.3	37.1	43.4	43.4	39.4	27.2	32.6	32	39.3	31.2	27.6	34.3	38.3	29.2	30.3	29.4	33.5	33.0	32.3	34.3
R10121	2/25 FLETCHER STREET MARRICKVILLE	RES	0.F	38	43	34	40.9	40.8	42.9	35.4	36.8	30.5	36.8	35.4	41.8	41.8	38.1	25.5	31.6	31.9	38.2	29.5	26.5	33.3	37.1	27.5	29.0	28.1	32.5	31.8	31.1	33.1
R10122	2/25 FLETCHER STREET MARRICKVILLE	OED	0.F	38	43	34	41.6	41.7	43.7	36.5	37.9	31.3	37.9	36.5	42.9	42.9	39.1	26.6	32.4	32.6	39.1	30.6	27.4	34.2	38.1	28.6	29.9	29.1	33.4	32.8	32.0	34.1
R10122	2/25 FLETCHER STREET MARRICKVILLE	OED	1.F	38	43	34	41.0	40.5	42.8	35.2	36.3	30.6	36.3	35.2	41.6	41.6	37.9	25.0	30.5	32	37.6	29.0	25.4	32.9	35.8	27.0	28.4	27.0	32.2	30.5	29.8	31.9
R10122	2/25 FLETCHER STREET MARRICKVILLE	OED	2.F	38	43	34	41.0	40.5	42.7	35.1	36.1	30.6	36.1	35.1	41.5	41.5	37.8	24.8	30.3	32	37.5	28.8	25.2	32.8	35.5	26.8	28.4	26.7	32.2	30.2	29.5	31.6
R10123	2/8 ALBION STREET MARRICKVILLE	RES	0.F	38	43	34	41.1	40.5	42.8	35.2	36.2	30.7	36.2	35.2	41.6	41.6	37.9	24.9	30.2	32.1	37.5	28.9	25.1	32.9	35.4	26.9	28.4	26.6	32.2	30.0	29.4	31.5
R10124	B/10 ALBION STREET MARRICKVILLE	RES	0.F	38	43	34	39.1	39.3	41.3	34.5	35.4	29.4	35.4	34.5	40.8	40.8	36.9	24.3	29.4	30.1	36.5	28.3	24.4	31.7	34.8	26.3	27.7	26.0	31.1	29.3	28.7	30.8
R10125	A/12 ALBION STREET MARRICKVILLE	RES	0.F	38	43	34	41.2	40.9	43.1	35.8	36.7	31.1	36.7	35.8	42.2	42.2	38.4	25.6	30.6	32.2	37.9	29.6	25.5	33.3	35.9	27.6	28.9	27.2	32.6	30.4	29.9	32.0
R10126	28 FLETCHER STREET MARRICKVILLE	RES	0.F	38	43	34	39.5	39.5	41.6	34.6	35.5	29.6	35.5	34.6	40.9	40.9	37.0	24.4	29.3	30.5	36.6	28.4	24.2	31.9	34.7	26.4	27.6	26.0	31.2	29.2	28.7	30.8
R10127	1/30 FLETCHER STREET MARRICKVILLE	RES	0.F	38	43	34	41.4	41.2	43.3	36.2	37.0	31.3	37.0	36.2	42.5	42.5	38.6	26.0	30.7	32.4	38.2	30.0	25.7	33.5	36.1	28.0	29.1	27.4	32.9	30.4	30.1	32.2
R10127	1/30 FLETCHER STREET MARRICKVILLE	RES	1.F	38	43	34	38.5	39.9	41.5	35.6	36.5	29.6	36.5	35.6	41.8	41.8	37.7	25.5	30.5	29.5	37.3	29.5	25.5	32.3	36.0	27.5	28.7	27.2	31.6	30.6	30.0	32.0
R10128	1/32 FLETCHER STREET MARRICKVILLE	RES	0.F	38	43	34	39.4	39.8	41.7	35.2	36.0	29.7	36.0	35.2	41.5	41.5	37.4	25.2	29.5	30.4	36.9	29.2	24.4	32.2	35.2	27.2	27.9	26.5	31.4	29.6	29.2	31.2
R10129	11/15 FRANCIS STREET MARRICKVILLE	RES	0.F	38	43	34	42.4	41.8	44.1	36.5	37.4	32.0	37.4	36.5	42.9	42.9	39.1	26.3	31.2	33.4	38.7	30.3	26.1	34.1	36.5	28.3	29.5	27.8	33.5	30.9	30.4	32.5
R10129	11/15 FRANCIS STREET MARRICKVILLE	RES	1.F	38	43	34	43.2	42.7	44.9	37.4	38.3	32.7	38.3	37.4	43.8	43.8	40.0	27.3	32.0	34.2	39.6	31.3	26.9	35.0	37.6	29.3	30.2	28.9	34.3	32.0	31.5	33.6
R10130	15A FRANCIS STREET MARRICKVILLE	RES	0.F	38	43	34	37.1	38.7	40.2	34.4	35.4	28.1	35.4	34.4	40.6	40.6	36.4	24.5	29.4	28.1	36.2	28.5	24.4	31.2	35.2	26.5	27.3	26.4	30.4	29.7	29.2	31.2
R10131	3/17 FRANCIS STREET MARRICKVILLE	RES	0.F	38	43	34	41.3	40.9	43.1	35.5	36.6	30.9	36.6	35.5	41.9	41.9	38.2	25.4	30.6	32.3	37.9	29.4	25.5	33.2	36.0	27.4	28.6	27.2	32.5	30.5	30.0	32.1
R10131	3/17 FRANCIS STREET MARRICKVILLE	RES	1.F	38	43	34	41.4	40.7	43.0	35.3	36.2	30.9	36.2	35.3	41.7	41.7	38.0	25.0	30.0	32.4	37.6	29.0	24.9	33.0	35.3	27.0	28.4	26.5	32.3	29.8	29.2	31.3
R10132	19-21 FRANCIS STREET MARRICKVILLE	RES	0.F	38	43	34	42.1	41.5	43.8	36.1	37.0	31.6	37.0	36.1	42.5	42.5	38.8	26.0	30.8	33.1	38.4	30.0	25.7	33.9	36.4	28.0	29.0	27.6	33.1	30.8	30.3	32.4
R10132	19-21 FRANCIS STREET MARRICKVILLE	RES	1.F	38	43	34	41.6	40.8	43.2	35.3	36.2	31.1	36.2	35.3	41.7	41.8	38.1	25.0	30.1	32.6	37.6	29.0	25.0	33.1	35.3	27.0	28.5	26.5	32.5	29.8	29.3	31.4
R10133	1/23 FRANCIS STREET MARRICKVILLE	RES	0.F	38	43	34	42.2	41.5	43.8	35.9	36.9	31.6	36.9	35.9	42.4	42.4	38.7	25.8	30.9	33.2	38.4	29.8	25.8	33.8	36.3	27.8	29.0	27.5	33.1	30.8	30.2	32.3
R10133	1/23 FRANCIS STREET MARRICKVILLE	RES	1.F	38	43	34	37.9	39.2	40.8	35.0	35.8	28.9	35.8	35.0	41.2	41.2	37.0	24.9	29.7	28.9	36.6	28.9	24.6	31.7	35.3	26.9	27.8	26.5	30.9	29.8	29.3	31.3
R10133	1/23 FRANCIS STREET MARRICKVILLE	RES	2.F	38	43	34	42.1	41.5	43.8	36.1	37.0	31.6	37.0	36.1	42.5	42.5	38.8	25.9	30.8	33.1	38.4	29.9	25.7	33.8	36.3	27.9	29.1	27.5	33.1	30.8	30.2	32.3
R10134	2/25 FRANCIS STREET MARRICKVILLE	RES	0.F	38	43	34	35.9	37.5	39.0	33.1	34.2	26.7	34.2	33.1	39.3	39.3	35.2	23.3	28.5	26.9	35.1	27.3	23.4	30.1	34.3	25.3	26.1	25.4	29.2	28.8	28.3	30.4
R10135	27 FRANCIS STREET MARRICKVILLE	RES	0.F	38	43	34	33.0	34.1	35.8	29.6	30.6	23.5	30.6	29.6	35.8	35.8	31.8	19.7	24.7	24	31.6	23.7	19.7	26.6	30.5	21.7	22.5	21.7	25.8	25.0	24.5	26.5
R10136	5/34 FLETCHER STREET MARRICKVILLE	RES	0.F	38	43	34	35.7	37.6	39.0	33.2	34.3	26.5	34.3	33.2	39.4	39.4	35.3	23.6	28.5	26.7	35.2	27.6	23.4	30.2	34.5	25.6	26.0	25.6	29.1	28.9	28.5	30.5
R10137	C/31 FRANCIS STREET MARRICKVILLE	RES	0.F	38	43	34	41.9	41.5	43.7	36.2	37.1	31.5	37.1	36.2	42.6	42.6	38.8	26.1	30.9	32.9	38.4	30.1	25.9	33.8	36.4	28.1	29.2	27.7	33.1	30.9	30.4	32.5
R10137	C/31 FRANCIS STREET MARRICKVILLE	RES	1.F	38	43	34	36.8	38.0	39.7	33.6	34.6	27.5	34.6	33.6	39.8	39.8	35.7	23.7	28.6	27.8	35.5	27.7	23.5	30.5	34.4	25.7	26.5	25.6	29.7	28.9	28.4	30.4
R10138	D/29 FRANCIS STREET MARRICKVILLE	RES	0.F	38	43	34	41.5	41.2	43.4	35.9	37.0	31.0	37.0	35.9	42.3	42.3	38.6	26.0	31.1	32.5	38.4	30.0	26.0	33.6	36.8	28.0	29.0	27.9	32.8	31.2	30.8	32.8
R10138	D/29 FRANCIS STREET MARRICKVILLE	RES	1.F	38	43	34	35.7	37.7	39.1	33.4	34.5	26.9	34.5	33.4	39.6	39.6	35.5	23.5	28.9	26.7	35.3	27.5	23.8	30.2	34.6	25.5	26.6	25.7	29.4	29.2	28.6	30.6
R10139	A/35 FRANCIS STREET MARRICKVILLE	RES	0.F	38	43	34	32.9	35.2	36.5	31.0	32.2	24.1	32.2	31.0	37.1	37.1	33.0	21.2	26.7	23.9	33.0	25.2	21.6	27.8	32.5	23.2	24.1	23.5	26.9	27.2	26.5	28.5
R10140	11/33 FRANCIS STREET MARRICKVILLE	RES	0.F	38	43	34	35.2	37.8	39.0	33.7	34.7	26.6	34.7	33.7	39.8	39.8	35.6	24.0	28.9	26.2	35.5	28.0	23.8	30.4	34.9	26.0	26.5	26.0	29.4	29.4	28.9	30.9
R10141	37A FRANCIS STREET MARRICKVILLE	RES	0.F	38	43	34	41.5	41.8	43.7	37.0	37.9	31.7	37.9	37.0	43.3	43.3	39.3	26.9	31.7	32.5	38.9	30.9	26.7	34.2	37.3	28.9	29.9	28.5	33.4	31.8	31.3	33.3
R10141	37A FRANCIS STREET MARRICKVILLE	RES	1.F	38	43	34	36.6	38.7	40.1	34.7	35.5	28.2	35.5	34.7	40.8	40.9	36.6	24.7	29.2	27.6	36.1	28.7	24.2	31.2	35.0	26.7	27.4	26.3	30.4	29.5	28.9	31.0
R10142	2/37 FRANCIS STREET MARRICKVILLE	RES	0.F	38	43	34	39.8	40.4	42.2	35.7	36.7	30.1	36.7	35.7	42.0	42.0	38.0	25.8	30.5	30.8	37.6	29.8	25.5	32.8	36.2	27.8	28.6	27.4	32.0	30.7	30.2	32.2
R10142	2/37 FRANCIS STREET MARRICKVILLE	RES	1.F	38	43	34	33.7	35.0	36.6	30.7	31.5	24.7	31.5	30.7	36.9	36.9	32.7	20.7	25.2	24.7	32.3	24.7	20.1	27.4	30.8	22.7	23.5	22.1	26.7	25.2	24.8	26.9
R10143	39 FRANCIS STREET MARRICKVILLE	RES	0.F	38	43	34	39.5	40.1	41.9	35.4	36.3	29.7	36.3	35.4	41.7	41.7	37.7	25.6	30.1	30.5	37.4	29.6	25.1	32.6	36.0	27.6	28.1	27.2	31.7	30.5	30.0	32.0
R10143	39 FRANCIS STREET MARRICKVILLE	RES	1.F	38	43	34	33.4	34.4	36.1	30.0	31.0	24.4	31.0	30.0	36.2	36.2	32.2	19.7	25.3	24.4	31.9	23.7	20.3	26.8	30.5	21.7	23.4	21.7	26.3	25.1	24.5	26.5
R10144	15/43 FRANCIS STREET MARRICKVILLE	RES	0.F	38	43	34	37.6	38.2	40.1	33.5	34.5	27.7	34.5	33.5	39.8	39.8	35.8	23.7	28.3	28.6	35.5	27.7	23.3	30.7	34.3	25.7	26.2	25.5	29.8	28.8	28.2	30.3
R10145	14/45 FRANCIS STREET MARRICKVILLE	RES	0.F	38	43	34	34.1	34.2	36.2	29.3	30.3	24.5	30.3	29.3	35.7	35.7	31.7	18.8	24.5	25.1	31.3	22.8	19.4	26.5	29.5	20.8	22.8	20.6	26.0	24.0	23.4	25.5
R10146	13/47 FRANCIS STREET MARRICKVILLE	RES	0.F	38	43	34	40.3	40.1	42.2	35.0	35.9	30.1	35.9	35.0	41.4	41.4	37.5	24.9	29.8	31.3	37.2	28.9	24.8	32.5	35.3	26.9	28.0	26.5	31.8	29.9	29.3	31.3
R10147	12/49 FRANCIS STREET MARRICKVILLE	RES	0.F	38	43	34	37.3	37.0	39.1	31.9	32.8	27.5	32.8	31.9	38.2	38.3	34.4	21.1	27.2	28.3	34.0	25.1	22.1	29.2	31.8	23.1	25.5	23.0	28.9	26.3	25.8	27.9
R10147	12/49 FRANCIS STREET MARRICKVILLE	RES	1.F	38	43	34	39.2	39.2	41.3	34.2	35.2	29.1	35.2	34.2	40.5	40.5	36.7	24.1	29.4	30.2	36.4	28.1	24.3	31.7	34.9	26.1	27.3	26.1	30.9	29.4	28.9	31.0
R10148	B/53 FRANCIS STREET MARRICKVILLE	OED	0.F	38	43	34	41.8	41.1	43.4	35.7	36.6	31.3	36.6	35.7	42.1	42.1	38.4	25.5	30.5	32.8	38.0	29.5	25.4	33.5	35.9	27.5	28.7	27.1	32.7	30.4	29.9	31.9
R10148	B/53 FRANCIS STREET MARRICKVILLE	OED	1.F	38	43	34	37.8	37.8	39.8	33.0	33.6	27.9	33.6	33.0	39.3	39.3	35.3	22.8	26.9	28.8	34.6	26.8	21.8	30.1	32.3	24.8	25.6	23.8	29.4	26.3	26.3	28.4
R10148	B/53 FRANCIS STREET MARRICKVILLE	OED	2.F	38	43	34	39.7	39.8	41.8	34.9	35.8	29.7	35.8	34.9	41.2	41.2	37.3	24.8	29.8	30.7	37.0	28.8	24.8	32.2	35.3	26.8	27.9	26.5	31.5	29.8	29.3	31.4
R10148	B/53 FRANCIS STREET MARRICKVILLE	OED	3.F	38	43	34	37.2	37.9	39.7	33.4	34.2	27.7	34.2	33.4	39.6	39.7	35.6	23.3	28.0	28.2	35.1	27.3	22.9	30.3	33.6	25.3	26.3	24.9	29.6	28.0	27.5	29.6
R10149	B/53 FRANCIS STREET MARRICKVILLE	OED	0.F	38	43	34	39.4	39.7	41.6	34.8	35.7	29.5	35.7	34.8	41.1	41.1	37.2	24.8	29.6	30.4	36.8	28.8	24.5	32.1	35.2	26.8	27.7	26.5	31.3	29.7	29.2	31.3
R10149	B/53 FRANCIS STREET MARRICKVILLE	OED	1.F	38	43	34	33.4	34.8	36.4	30.6	31.5	24.6	31.5	30.6	36.8	36.8	32.6	20.4	25.7	24.4	32.3	24.4	20.7	27.3	31.1	22.4	23.8	22.2	26.7	25.7	25.1	27.1
R10150	1/200 LIVINGSTONE ROAD MARRICKVILLE	OED	0.F	38	43	34	33.7	35.4	36.9	31.1	32.2	24.9	32.2	31.1	37.3	37.3	33.2	21.0	26.8	24.7	33.1	25.0	21.7	27.9	32.2	23.0	24.5	23.3	27.3	27.1	26.2	28.3
R10150	1/200 LIVINGST

R10152	1/200 LIVINGSTONE ROAD MARRICKVILLE	OED	1.F	38	43	34	36.1	37.7	39.2	33.5	34.4	27.3	34.4	33.5	39.7	39.7	35.5	23.5	28.5	27.1	35.2	27.5	23.4	30.2	34.1	25.5	26.5	25.3	29.5	28.6	28.1	30.1
R10153	14/13 FLETCHER STREET MARRICKVILLE	OED	0.F	38	43	34	37.1	38.0	39.8	33.6	34.5	27.8	34.5	33.6	39.8	39.8	35.7	23.5	28.5	28.1	35.4	27.5	23.5	30.5	34.0	25.5	26.6	25.2	29.8	28.6	28.0	30.1
R10153	14/13 FLETCHER STREET MARRICKVILLE	OED	1.F	38	43	34	38.3	38.6	40.5	33.8	34.7	28.5	34.7	33.8	40.1	40.1	36.1	23.7	28.6	29.3	35.8	27.7	23.5	31.0	34.1	25.7	26.7	25.4	30.2	28.7	28.1	30.2
R10154	196 LIVINGSTONE ROAD MARRICKVILLE	OED	0.F	38	43	34	34.2	36.4	37.7	32.2	33.2	25.4	33.2	32.2	38.4	38.4	34.2	22.5	27.2	25.2	34.0	26.5	22.2	28.9	33.2	24.5	25.0	24.3	28.0	27.7	27.2	29.2
R10154	196 LIVINGSTONE ROAD MARRICKVILLE	OED	1.F	38	43	34	39.9	39.5	41.7	34.2	35.2	29.6	35.2	34.2	40.6	40.6	36.9	24.0	29.2	30.9	36.5	28.0	24.1	31.8	34.5	26.0	27.4	25.7	31.2	29.1	28.5	30.6
R10155	196 LIVINGSTONE ROAD MARRICKVILLE	RES	0.F	38	43	34	32.1	33.4	35.0	29.0	30.0	22.9	30.0	29.0	35.2	35.2	31.1	19.1	24.1	23.1	30.9	23.1	19.0	25.9	29.8	21.1	22.0	21.0	25.1	24.4	23.8	25.9
R10156	196 LIVINGSTONE ROAD MARRICKVILLE	RES	0.F	38	43	34	35.4	37.3	38.8	33.1	34.1	26.5	34.1	33.1	39.3	39.3	35.1	23.3	28.1	26.4	34.9	27.3	23.1	29.9	34.0	25.3	25.9	25.2	29.0	28.5	28.0	30.0
R10157	196 LIVINGSTONE ROAD MARRICKVILLE	OED	0.F	38	43	34	35.2	36.6	38.2	32.2	33.2	26.0	33.2	32.2	38.4	38.4	34.3	22.3	27.3	26.2	34.0	26.3	22.2	29.1	33.0	24.3	25.1	24.1	28.2	27.5	27.0	29.0
R10157	196 LIVINGSTONE ROAD MARRICKVILLE	OED	1.F	38	43	34	35.1	36.2	37.9	31.8	32.8	25.8	32.8	31.8	38.0	38.0	33.9	21.8	26.9	26.1	33.7	25.8	21.8	28.7	32.6	23.8	24.7	23.7	27.9	27.0	26.5	28.6
R10158	202 LIVINGSTONE ROAD MARRICKVILLE	OED	0.F	38	43	34	41.3	40.5	42.9	35.0	35.9	30.8	35.9	35.0	41.4	41.4	37.7	24.7	29.7	32.3	37.3	28.7	24.6	32.8	34.9	26.7	28.0	26.2	32.1	29.5	28.9	31.0
R10158	202 LIVINGSTONE ROAD MARRICKVILLE	OED	1.F	38	43	34	34.3	36.0	37.5	31.6	32.7	25.2	32.7	31.6	37.8	37.8	33.7	21.8	26.8	25.3	33.5	25.8	21.7	28.5	32.6	23.8	24.5	23.8	27.6	27.2	26.6	28.7
R10159	1/204 LIVINGSTONE ROAD MARRICKVILLE	RES	0.F	38	43	34	34.8	36.2	37.8	31.9	32.9	25.7	32.9	31.9	38.1	38.1	34.0	22.0	26.9	25.8	33.7	26.0	21.9	28.7	32.7	24.0	24.8	23.9	27.9	27.2	26.7	28.7
R10159	1/204 LIVINGSTONE ROAD MARRICKVILLE	RES	1.F	38	43	34	33.2	34.5	36.1	30.0	31.1	24.0	31.1	30.0	36.3	36.3	32.2	20.1	25.3	24.2	32.0	24.1	20.2	27.0	30.9	22.1	23.1	22.1	26.2	25.6	24.9	27.0
R10160	202 LIVINGSTONE ROAD MARRICKVILLE	RES	0.F	38	43	34	34.2	35.9	37.4	31.5	32.6	24.8	32.6	31.5	37.7	37.7	33.6	21.9	26.7	25.2	33.5	25.9	21.6	28.5	32.8	23.9	24.2	23.9	27.4	27.2	26.8	28.8
R10160	202 LIVINGSTONE ROAD MARRICKVILLE	RES	1.F	38	43	34	36.5	37.4	39.1	32.8	33.8	27.0	33.8	32.8	39.1	39.1	35.0	22.9	27.8	27.5	34.7	26.9	22.7	29.8	33.5	24.9	25.7	24.7	29.0	28.0	27.5	29.5
R10161	202 LIVINGSTONE ROAD MARRICKVILLE	OED	0.F	38	43	34	37.2	37.5	39.4	32.6	33.6	27.3	33.6	32.6	38.9	38.9	35.0	22.6	27.6	28.2	34.7	26.6	22.6	29.9	33.2	24.6	25.6	24.4	29.1	27.8	27.2	29.3
R10161	202 LIVINGSTONE ROAD MARRICKVILLE	OED	1.F	38	43	34	40.0	39.9	42.0	34.9	35.8	29.9	35.8	34.9	41.2	41.2	37.3	24.7	29.6	31	36.9	28.7	24.6	32.2	35.1	26.7	27.9	26.3	31.5	29.6	29.1	31.1
R10162	A/206 LIVINGSTONE ROAD MARRICKVILLE	RES	0.F	38	43	34	34.7	35.9	37.6	31.5	32.5	25.3	32.5	31.5	37.7	37.7	33.6	21.6	26.6	25.7	33.4	25.6	21.5	28.4	32.4	23.6	24.3	23.6	27.6	26.9	26.4	28.4
R10162	A/206 LIVINGSTONE ROAD MARRICKVILLE	RES	1.F	38	43	34	31.2	32.9	34.4	28.4	29.7	22.2	29.7	28.4	34.6	34.6	30.6	18.4	24.6	22.2	30.7	22.4	19.5	25.4	30.1	20.4	22.0	21.0	24.7	25.0	24.1	26.1
R10163	A/210 LIVINGSTONE ROAD MARRICKVILLE	RES	0.F	38	43	34	31.3	34.4	35.6	30.4	31.6	23.3	31.6	30.4	36.6	36.6	32.4	20.7	26.0	22.3	32.3	24.7	20.9	27.1	31.8	22.7	23.5	22.9	26.2	26.4	25.8	27.8
R10164	1/52 FRANCIS STREET MARRICKVILLE	RES	0.F	38	43	34	31.8	33.0	34.6	28.4	29.5	22.3	29.5	28.4	34.7	34.7	30.6	18.7	23.6	22.8	30.5	22.7	18.6	25.5	29.5	20.7	21.3	20.7	24.6	23.9	23.5	25.5
R10164	1/52 FRANCIS STREET MARRICKVILLE	RES	1.F	38	43	34	29.4	33.6	34.5	30.0	30.9	22.8	30.9	30.0	36.1	36.1	31.7	20.0	25.1	20.4	31.4	24.0	20.0	26.2	30.7	22.0	23.0	21.9	25.4	25.3	24.7	26.7
R10165	1/50 FRANCIS STREET MARRICKVILLE	RES	0.F	38	43	34	28.2	29.6	31.2	25.1	26.2	18.9	26.2	25.1	31.3	31.3	27.3	15.3	20.2	19.2	27.1	19.3	15.2	22.1	26.1	17.3	18.0	17.3	21.2	20.6	20.1	22.1
R10166	1/48 FRANCIS STREET MARRICKVILLE	RES	0.F	38	43	34	33.3	34.7	36.3	30.3	31.3	24.0	31.3	30.3	36.5	36.5	32.4	20.5	25.4	24.3	32.2	24.5	20.3	27.2	31.3	22.5	23.1	22.4	26.3	25.8	25.3	27.3
R10167	25/46 FRANCIS STREET MARRICKVILLE	RES	0.F	38	43	34	31.0	31.7	33.5	27.0	28.1	21.7	28.1	27.0	33.2	33.2	29.3	16.6	22.7	22	29.1	20.6	17.7	24.1	27.9	18.6	20.6	18.9	23.6	22.7	21.9	23.9
R10167	25/46 FRANCIS STREET MARRICKVILLE	RES	1.F	38	43	34	37.0	37.1	39.1	32.3	33.2	27.3	33.2	32.3	38.6	38.6	34.7	21.8	27.5	28	34.3	25.8	22.5	29.5	32.6	23.8	25.7	23.8	28.9	27.1	26.6	28.6
R10168	24/44 FRANCIS STREET MARRICKVILLE	RES	0.F	38	43	34	30.6	31.9	33.5	27.8	28.6	22.6	28.6	27.8	34.0	34.0	29.8	16.6	23.3	21.6	29.3	20.6	18.2	24.1	27.4	18.6	21.8	18.6	24.1	22.1	21.4	23.5
R10168	24/44 FRANCIS STREET MARRICKVILLE	RES	1.F	38	43	34	32.2	32.8	34.7	28.3	29.2	22.8	29.2	28.3	34.5	34.5	30.5	18.1	23.1	23.2	30.1	22.1	18.1	25.2	28.5	20.1	21.4	19.7	24.6	23.0	22.5	24.5
R10169	23/42 FRANCIS STREET MARRICKVILLE	RES	0.F	38	43	34	35.8	36.2	38.1	31.4	32.3	25.9	32.3	31.4	37.6	37.6	33.7	21.4	26.3	26.8	33.4	25.4	21.2	28.6	31.9	23.4	24.3	23.1	27.8	26.4	25.9	28.0
R10170	22/40 FRANCIS STREET MARRICKVILLE	RES	0.F	38	43	34	36.2	36.6	38.5	31.8	32.8	26.4	32.8	31.8	38.1	38.1	34.1	21.8	26.8	27.2	33.8	25.8	21.7	29.0	32.3	23.8	24.8	23.5	28.3	26.9	26.3	28.4
R10170	22/40 FRANCIS STREET MARRICKVILLE	RES	1.F	38	43	34	36.9	36.7	38.8	31.7	32.6	26.9	32.6	31.7	38.0	38.0	34.2	21.4	26.6	27.9	33.8	25.4	21.5	29.0	31.9	23.4	24.9	23.1	28.4	26.4	25.8	27.9
R10171	38 FRANCIS STREET MARRICKVILLE	RES	0.F	38	43	34	38.1	37.4	39.7	32.0	33.0	27.6	33.0	32.0	38.4	38.4	34.7	21.8	26.9	29.1	34.3	25.8	21.8	29.8	32.2	23.8	25.1	23.4	29.1	26.8	26.2	28.3
R10171	38 FRANCIS STREET MARRICKVILLE	RES	1.F	38	43	34	38.7	38.3	40.5	33.0	34.0	28.2	34.0	33.0	39.3	39.4	35.6	22.9	27.9	29.7	35.3	26.9	22.8	30.7	33.5	24.9	25.9	24.7	29.9	28.0	27.4	29.5
R10171	38 FRANCIS STREET MARRICKVILLE	RES	2.F	38	43	34	36.3	35.8	38.0	30.5	31.3	25.8	31.3	30.5	36.9	36.9	33.1	20.5	24.8	27.3	32.7	24.5	19.7	28.1	30.5	22.5	23.2	21.9	27.3	24.8	24.5	26.6
R10172	19/36 FRANCIS STREET MARRICKVILLE	RES	0.F	38	43	34	34.6	36.0	37.6	31.6	32.6	25.4	32.6	31.6	37.8	37.8	33.7	21.7	26.5	25.6	33.4	25.7	21.5	28.5	32.3	23.7	24.5	23.5	27.6	26.8	26.3	28.3
R10172	19/36 FRANCIS STREET MARRICKVILLE	RES	1.F	38	43	34	38.5	37.9	40.2	32.6	33.5	28.1	33.5	32.6	39.0	39.0	35.2	22.4	27.1	29.5	34.8	26.4	22.0	30.2	32.5	24.4	25.6	23.8	29.6	26.9	26.4	28.5
R10173	18/34 FRANCIS STREET MARRICKVILLE	RES	0.F	38	43	34	39.2	38.8	41.0	33.6	34.4	28.7	34.4	33.6	39.9	39.9	36.1	23.6	27.8	30.2	35.6	27.6	22.7	31.1	33.5	25.6	26.1	24.9	30.3	27.7	27.5	29.5
R10174	17/32 FRANCIS STREET MARRICKVILLE	RES	0.F	38	43	34	37.0	36.8	39.0	31.7	32.7	26.8	32.7	31.7	38.1	38.1	34.3	21.6	26.8	28	33.9	25.6	21.7	29.2	32.2	23.6	24.8	23.4	28.5	26.8	26.2	28.3
R10175	16/30 FRANCIS STREET MARRICKVILLE	RES	0.F	38	43	34	37.1	36.5	38.8	31.1	32.1	26.6	32.1	31.1	37.5	37.5	33.8	20.9	26.1	28.1	33.5	24.9	21.0	28.9	31.4	22.9	24.2	22.6	28.2	26.0	25.4	27.5
R10175	16/30 FRANCIS STREET MARRICKVILLE	RES	1.F	38	43	34	29.6	31.7	33.1	27.9	28.9	22.5	28.9	27.9	34.0	34.0	29.8	16.5	24.0	20.6	29.5	20.5	19.0	24.0	28.2	18.5	22.3	19.1	24.2	22.9	22.1	24.2
R10176	14/26 FRANCIS STREET MARRICKVILLE	RES	0.F	38	43	34	27.0	31.6	32.5	28.3	29.3	22.3	29.3	28.3	34.4	34.4	30.0	17.0	24.4	18	29.7	21.0	19.4	23.9	28.6	19.0	22.7	19.6	24.2	23.4	22.6	24.6
R10177	1/24 FRANCIS STREET MARRICKVILLE	RES	0.F	38	43	34	36.9	36.5	38.7	31.1	32.2	26.4	32.2	31.1	37.5	37.5	33.8	21.0	26.2	27.9	33.5	25.0	21.1	28.8	31.7	23.0	24.2	22.9	28.1	26.2	25.7	27.8
R10178	4/22 FRANCIS STREET MARRICKVILLE	RES	0.F	38	43	34	36.7	36.3	38.5	30.9	32.0	26.2	32.0	30.9	37.3	37.3	33.6	20.8	26.0	27.7	33.3	24.8	20.9	28.6	31.5	22.8	24.0	22.7	27.9	26.0	25.5	27.6
R10179	A/20 FRANCIS STREET MARRICKVILLE	RES	0.F	38	43	34	37.3	37.2	39.3	31.9	33.0	26.8	33.0	31.9	38.2	38.2	34.5	22.0	27.2	28.3	34.3	26.0	22.1	29.6	33.0	24.0	24.8	24.1	28.7	27.3	26.9	29.0
R10179	A/20 FRANCIS STREET MARRICKVILLE	RES	1.F	38	43	34	36.6	36.2	38.4	30.8	31.8	26.1	31.8	30.8	37.2	37.2	33.5	20.7	25.9	27.6	33.2	24.7	20.8	28.5	31.4	22.7	23.9	22.5	27.8	25.8	25.3	27.4
R10180	B/18 FRANCIS STREET MARRICKVILLE	RES	0.F	38	43	34	36.7	36.1	38.4	30.7	31.7	26.2	31.7	30.7	37.1	37.1	33.4	20.5	25.9	27.7	33.1	24.5	20.8	28.5	31.2	22.5	23.9	22.3	27.8	25.8	25.2	27.2
R10180	B/18 FRANCIS STREET MARRICKVILLE	RES	1.F	38	43	34	36.4	35.8	38.1	30.4	31.5	25.9	31.5	30.4	36.8	36.9	33.1	20.3	25.5	27.4	32.8	24.3	20.4	28.2	30.8	22.3	23.6	22.0	27.5	25.4	24.8	26.9
R10181	A/16 FRANCIS STREET MARRICKVILLE	RES	0.F	38	43	34	36.5	35.9	38.2	30.4	31.5	26.0	31.5	30.4	36.9	36.9	33.2	20.2	25.5	27.5	32.8	24.2	20.4	28.2	30.8	22.2	23.6	22.0	27.6	25.3	24.8	26.9
R10182	14 FRANCIS STREET MARRICKVILLE	RES	0.F	38	43	34	36.4	35.8	38.1	30.4	31.3	25.9	31.3	30.4	36.8	36.8	33.0	20.1	25.2	27.4	32.7	24.1	20.1	28.1	30.5	22.1	23.4	21.7	27.4	25.1	24.5	26.6
R10183	1/12 FRANCIS STREET MARRICKVILLE	RES	0.F	38	43	34	37.0	36.9	39.0	31.6	32.9	26.5	32.9	31.6	38.0	38.0	34.3	21.8	27.1	28	34.2	25.8	22.0	29.4	32.9	23.8	24.7	24.0	28.5	27.4	26.9	28.9
R10183	1/12 FRANCIS STREET MARRICKVILLE	RES	1.F	38	43	34	34.5	33.7	36.1	28.0	29.1	23.9	29.1	28.0	34.5	34.5	30.9	17.8	23.2	25.5	30.6	21.8	18.1	26.0	28.5	19.8	21.3	19.7	25.3	23.1	22.5	24.6
R10184	1/10 FRANCIS STREET MARRICKVILLE	RES	0.F	38	43	34	36.2	35.6	37.9	30.2	31.1	25.8	31.1	30.2	36.6	36.6	32.9	20.0	24.9	27.2	32.5	24.0	19.8	27.9	30.3	22.0	23.3	21.5	27.2	24.8	24.2	26.3
R10184	1/10 FRANCIS STREET MARRICKVILLE	RES	1.F	38	43	34	36.8	36.7	38.8	31.3	32.6	26.3	32.6	31.3	37.7	37.7	34.0	21.5	26.8	27.8	33.9	25.5	21.7	29.1	32.5	23.5	24.5	23.6	28.2	27.0	26.5	28.5
R10185	34/175 LIVINGSTONE ROAD MARRICKVILL	RES	0.F	38	43	34	34.2	33.4	35.8	27.8	28.8	23.6	28.8	27.8	34.2	34.2	30.6	17.6	22.7	25.2	30.2	21.6	17.6	25.7	28.0	19.6	20.9	19.2	25.0	22.5	22.0	24.1
R10186	35/177 LIVINGSTONE ROAD MARRICKVILL	RES	0.F	38	43	34	35.6	35.4	37.5	30.3	31.2	25.5	31.2	30.3	36.7	36.7	32.8	20.2	25.1	26.6	32.4	24.2	20.0	27.8	30.5	22.2	23.4	21.8	27.1	25.0	24.5	26.6
R10186	35/177 LIVINGSTONE ROAD MARRICKVILL	RES	1.F	38	43	34	35.0	35.0	37.0	30.0	30.9	25.0	30.9	30.0	36.3	36.3	32.4	19.8	24.7	26	32.0	23.8	19.7	27.3	30.2	21.8	23.0	21.4	26.6	24.7	24.2	26.2
R10187	36/179 LIVINGSTONE ROAD MARRICKVILL	RES	0.F	38	43	34	35.5	35.2	37.4	30.1	31.0	25.3	31.0	30.1	36.5	36.5	32.6	19.9	25.0	26.5	32.3	23.9	19.9	27.6	30.3	21.9	23.2	21.6	26.9	24.9	24.3	26.4
R10188	37/181 LIVINGSTONE ROAD MARRICKVIL	RES	0.F	38	43	34	34.8	34.8	36.8	29.8	30.7	24.8	30.7	29.8	36.1	36.1	32.2	19.7	24.6	25.8	31.9	23.7	19.6	27.1	30.1	21.7	22.8	21.3	26.4	24.6	24.1	26.1
R10189	38/183 LIVINGSTONE ROAD MARRICKVIL	RES	0.F	38	43	34	35.2	34.9	37.1	29.8	30.7	25.0	30.7	29.8	36.1	36.1	32.3	19.6	24.6	26.2	32.0	23.6	19.6	27.3	30.1	21.6	22.8	21.3	26.6	24.6	24.1	26.1
R10190	39/185 LIVINGSTONE ROAD MARRICKVIL	RES	0.F	38	43	34	35.1	34.9	37.0	29.7	30.7	25.0	30.7	29.7	36.1	36.1	32.3	19.5	24.6	26.1	31.9	23.5	19.5	27.2	29.9	21.5	22.9	21.2	26.5	24.5	23.9	26.0
R10191	1/187 LIVINGSTONE ROAD MARRICKVIL	RES	0.F	38	43	34	34.0	34.4	36.3	29.7	30.5	24.3	30.5	29.7	36.0	36.0	32.0	19.5	24.4	25	31.6	23.5	19.4	26.8	29.9	21.5	22.7	21.1	26.1	24.4	23.9	25.9
R10192	2/189 LIVINGSTONE ROAD MARRICKVIL	RES	0.F	38	43	34	34.0	34.8	36.5	30.2	31.1	24.5	31.1	30.2	36.4	36.4	32.4	20.2	24.9	25	32.0	24.2	19.9	27.2	30.6	22.2	23.1	21.8	26.4	25.0	24.5	26.6
R10192	2/189 LIVINGSTONE ROAD MARRICKVIL	RES	1.F	38	43	34	28.2	30.9	32.2	27.4	28.4	22.3	28.4	27.4	33.5	33.5	29.3	15.3	23.8	19.2	28.9	19.3	18.8	23.1	27.3	17.3	22.2	18.2	23.7	22.3	21.3	23.3
R10193	1/191 LIVINGSTONE ROAD MARRICKVIL	RES	0.F	38	43	34	35.4	35.7	37.6	30.9	31.9	25.7	31.9	30.9	37.2	37.2	33.2	20.6	26.0	26.4	32.9	24.6	21.0	28.1	31.3	22.6	24.2	22.5	27.5	26.0	25.3	27.3
R10194	5/193 LIVINGSTONE ROAD MARRICKVIL	RES	0.F	38	43	34	38.2	37.8	40.0	32.2	33.5	27.5	33.5	32.2	38.7	38.7	35.0	22.4	27.6	29.2	34.9	26.4	22.5	30.2	33.4	24.4	25.3	24.5	29.3	27.8	27.4	29.4
R10195	6/195 LIVINGSTONE ROAD MARRICKVIL	RES	0.F	38	43	34	31.7	35.3	36.3	31.5	32.5	24.5	32.5	31.5	37.6	37.6	33.3	21.5	26.8	22.7	33.1	25.5	21.7	27.8	32.4	23.5	24.7	23.5	27.1	27.0	26.4	28.4
R10195	6/195 LIVINGSTONE ROAD MARRICKVIL	RES	1.F	38	43	34	37.5	37.3	39.4	32.1	33.2	27.3	33.2	32.1	38.5	38.5	34.7	22.0	27.4	28.5	34.5	26.0	22.4	29.7	32.9	24.0	25.4	24.0	29.0	27.5	26.9	28.9
R10196	B/197 LIVINGSTONE ROAD MARRICKVIL	RES	0.F	38	43	34	40.6	40.2	42.4	35.0	36.0	30.2	36.0	35.0	41.3	41.4	37.6	24.9	29.9	31.6	37.3	28.9	24.8	32.6	35.4	26.9	28.0	26.6	31.9	29.8	29.4	31.4
R10197	A/197A LIVINGSTONE ROAD MARRICKVIL	RES	0.F	38	43	34	29.0	31.1	32.5	27.1	28.0	21.1	28.0	27.1	33.3	33.3	29.1	16.7	22.4	20	28.7	20.7	17.3	23.5	27.4	18.7	20.6	18.6	23.1	21.7	21.4	23.5
R10197	A/197A LIVINGSTONE ROAD MARRICKVIL	RES	1.F	38	43	34	37.0	37.4	39.3	32.9	33.7	27.7	33.7	32.9	39.1	39.1	35.1	22.3	27.8	28	34.6	26.3	22.7	29.7	32.7	24.3	26.2	24.0	29.3	27.1	26.7	28.8
R10198	18/199 LIVINGSTONE ROAD MARRICKVIL	RES	0.F	38	43	34	25.4	29.7	30.5	26.5	27.7	21.7	27.7	26.5	32.6	32.6	28.3	12.5	23.9	16.4	28.1	16.5	18.9	21.6	26.8	14.5	22.3	17.3	23.1	22.3	20.8	22.8
R10199	5/53 ROBERT STREET MARRICKVILLE	RES	0.F	38	43	34	28.0	31.5	32.5	27.9	28.9	22.1	28.9	27.9	34.0	34.0	29.7	16.6	24.0	19	29.4	20.6	19.0	23.7	28.3	18.6	22.3	19.2	24.0	23.2	22.3	24.3
R10199	5/53 ROBERT STREET MARRICKVILLE	RES	1.F	38	43	34	31.3	35.2	36.2	31.5	32.4	24.3	32.4	31.5	37.6	37.7	33.3	21.7	26.4	22.3	32.9	25.7	21.4	27.8	32.2	23.7	24.4	23.4	26.9	26.4	26.2	28.3
R10200	51 ROBERT STREET MARRICKVILLE	RES	0.F	38	43	34	29.3	32.5	33.6	28.7	29.6	21.4	29.6	28.7	34.9	34.9	30.5	19.1	23.2	20.3	30.1	23.1	18.1	25.1	29.3	21.1	21.1	20.6	24.1	23.4	23.3	25.4
R10200	51 ROBERT STREET MARRICKVILLE	RES	1.F	38	43	34	36.8	37.8	39.5	33.3	34.3	27.5	34.3	33.3	39.6	39.6	35.5	23.3	28.3	27.8	35.1	27.3	23.2	30.2	33.8	25.3	26.3	25.0	29.5	28.4	27.8	29.9
R10201	1/49 ROBERT STREET MARRICKVILLE	RES	0.F	38	43	34	28.5	31.3	32.5	27.8	28.7	22.4	28.7	27.8	33.9	33.9	29.6	16.0	24.0	19.5	29.2	20.0	18.9	23.5	27.8	18.0	22.4	18.7	24.0	22.8	21.8	23.8
R10202	203-207 LIVINGSTONE ROAD MARRICKVIL	OPW	0.F	38	43	34	33.3	36.1	37.3	32.1	33.0	25.1	33.0	32.1

R10206	7/45 ROBERT STREET MARRICKVILLE	RES	0.F	38	43	34	36.7	36.5	38.6	31.4	32.4	26.6	32.4	31.4	37.8	37.8	34.0	21.3	26.4	27.7	33.6	25.3	21.3	28.9	31.8	23.3	24.5	23.0	28.2	26.3	25.8	27.8
R10207	B/43 ROBERT STREET MARRICKVILLE	RES	0.F	38	43	34	38.7	38.3	40.5	33.1	34.0	28.5	34.0	33.1	39.4	39.5	35.7	22.8	28.0	29.7	35.3	26.8	22.9	30.6	33.3	24.8	26.3	24.5	30.0	27.8	27.2	29.3
R10207	B/43 ROBERT STREET MARRICKVILLE	RES	1.F	38	43	34	36.7	36.3	38.5	31.0	32.0	26.4	32.0	31.0	37.4	37.4	33.7	20.9	26.0	27.7	33.3	24.9	20.9	28.7	31.4	22.9	24.1	22.6	28.0	25.9	25.4	27.4
R10208	9/41 ROBERT STREET MARRICKVILLE	RES	0.F	38	43	34	38.5	37.5	40.0	31.7	32.8	27.6	32.8	31.7	38.2	38.2	34.6	21.6	26.7	29.5	34.3	25.6	21.6	29.9	32.2	23.6	24.7	23.4	29.1	26.6	26.1	28.2
R10209	11/37 ROBERT STREET MARRICKVILLE	RES	0.F	38	43	34	37.3	36.7	39.0	31.2	32.2	26.8	32.2	31.2	37.6	37.6	33.9	21.0	26.2	28.3	33.6	25.0	21.1	29.0	31.6	23.0	24.3	22.8	28.3	26.0	25.5	27.6
R10210	11/37 ROBERT STREET MARRICKVILLE	RES	0.F	38	43	34	38.8	38.2	40.5	32.7	33.8	28.0	33.8	32.7	39.1	39.1	35.5	22.9	27.7	29.8	35.2	26.9	22.6	30.6	33.5	24.9	25.5	24.7	29.7	28.0	27.5	29.6
R10210	11/37 ROBERT STREET MARRICKVILLE	RES	1.F	38	43	34	37.7	36.9	39.3	31.3	32.3	27.0	32.3	31.3	37.7	37.7	34.1	21.1	26.3	28.7	33.8	25.1	21.2	29.2	31.7	23.1	24.4	22.9	28.5	26.1	25.6	27.7
R10211	2/35 ROBERT STREET MARRICKVILLE	RES	0.F	38	43	34	38.3	37.2	39.7	31.4	32.5	27.5	32.5	31.4	37.9	37.9	34.4	21.2	26.4	29.3	34.1	25.2	21.3	29.6	31.7	23.2	24.5	22.9	28.8	26.2	25.7	27.8
R10212	11/33 ROBERT STREET MARRICKVILLE	RES	0.F	38	43	34	39.5	39.4	41.5	34.2	35.2	29.0	35.2	34.2	40.6	40.6	36.7	24.6	28.7	30.5	36.4	28.6	23.6	31.8	34.8	26.6	26.6	26.1	30.8	29.1	28.8	30.9
R10213	13/31 ROBERT STREET MARRICKVILLE	RES	0.F	38	43	34	38.5	37.5	40.0	31.6	32.9	27.6	32.9	31.6	38.1	38.1	34.6	21.4	27.5	29.5	34.6	25.4	22.4	29.9	32.8	23.4	25.1	23.8	29.2	27.6	26.8	28.9
R10214	14/29 ROBERT STREET MARRICKVILLE	RES	0.F	38	43	34	40.3	39.7	42.0	34.1	35.2	29.5	35.2	34.1	40.5	40.5	36.9	24.3	29.0	31.3	36.6	28.3	23.9	32.1	34.8	26.3	26.8	26.0	31.2	29.3	28.8	30.9
R10215	15/27 ROBERT STREET MARRICKVILLE	RES	0.F	38	43	34	39.4	38.9	41.1	33.5	34.5	28.9	34.5	33.5	39.9	39.9	36.2	23.5	28.5	30.4	35.9	27.5	23.4	31.3	34.0	25.5	26.5	25.2	30.5	28.5	28.0	30.0
R10215	15/27 ROBERT STREET MARRICKVILLE	RES	1.F	38	43	34	39.7	39.1	41.4	33.6	34.6	29.1	34.6	33.6	40.0	40.0	36.3	23.6	28.5	30.7	36.0	27.6	23.4	31.4	34.1	25.6	26.5	25.3	30.7	28.5	28.1	30.1
R10216	16/25 ROBERT STREET MARRICKVILLE	RES	0.F	38	43	34	39.8	39.3	41.5	33.9	34.9	29.2	34.9	33.9	40.3	40.3	36.5	23.9	28.7	30.8	36.2	27.9	23.6	31.6	34.4	25.9	26.7	25.6	30.8	28.7	28.3	30.4
R10217	1/23 ROBERT STREET MARRICKVILLE	RES	0.F	38	43	34	41.2	40.7	42.9	35.3	36.3	30.7	36.3	35.3	41.7	41.7	38.0	25.2	30.1	32.2	37.6	29.2	25.0	33.0	35.6	27.2	28.2	26.8	32.3	30.0	29.6	31.6
R10218	1/45 PINE STREET MARRICKVILLE	RES	0.F	38	43	34	39.8	39.3	41.5	33.9	34.9	29.2	34.9	33.9	40.3	40.3	36.6	23.9	28.7	30.8	36.2	27.9	23.6	31.7	34.4	25.9	26.7	25.6	30.8	28.7	28.3	30.4
R10219	1/43 PINE STREET MARRICKVILLE	RES	0.F	38	43	34	40.0	39.4	41.7	34.0	35.0	29.5	35.0	34.0	40.4	40.5	36.7	24.0	28.9	31	36.4	28.0	23.8	31.8	34.4	26.0	27.0	25.7	31.0	28.7	28.4	30.5
R10220	1/41 PINE STREET MARRICKVILLE	RES	0.F	38	43	34	39.6	38.7	41.1	33.0	34.1	28.8	34.1	33.0	39.5	39.5	35.9	22.8	28.1	30.6	35.6	26.8	23.0	31.1	33.5	24.8	26.1	24.7	30.3	27.6	27.5	29.6
R10221	3/39 PINE STREET MARRICKVILLE	RES	0.F	38	43	34	40.2	39.3	41.7	33.7	34.7	29.6	34.7	33.7	40.2	40.2	36.5	23.5	28.6	31.2	36.2	27.5	23.5	31.6	33.9	25.5	26.9	25.1	31.0	28.4	27.9	30.0
R10222	1/37 PINE STREET MARRICKVILLE	RES	0.F	38	43	34	40.7	40.3	42.5	35.1	36.1	30.4	36.1	35.1	41.5	41.5	37.7	24.9	30.1	31.7	37.4	28.9	25.0	32.7	35.5	26.9	28.2	26.7	32.0	29.9	29.5	31.6
R10223	3/35 PINE STREET MARRICKVILLE	RES	0.F	38	43	34	39.4	39.0	41.2	33.7	34.7	28.9	34.7	33.7	40.1	40.1	36.3	23.7	28.6	30.4	36.0	27.7	23.5	31.4	34.2	25.7	26.6	25.4	30.6	28.6	28.2	30.3
R10224	12/33 PINE STREET MARRICKVILLE	RES	0.F	38	43	34	39.5	39.1	41.3	33.8	34.8	29.0	34.8	33.8	40.2	40.2	36.4	23.7	28.8	30.5	36.1	27.7	23.7	31.5	34.4	25.7	26.8	25.5	30.7	28.8	28.3	30.4
R10225	36/31 PINE STREET MARRICKVILLE	RES	0.F	38	43	34	40.1	40.2	42.2	35.2	36.1	29.8	36.1	35.2	41.5	41.5	37.6	25.3	29.9	31.1	37.3	29.3	24.8	32.6	35.8	27.3	27.8	27.0	31.7	30.1	29.8	31.8
R10225	36/31 PINE STREET MARRICKVILLE	RES	1.F	38	43	34	39.6	39.2	41.4	33.9	34.9	29.1	34.9	33.9	40.2	40.2	36.5	23.9	28.9	30.6	36.3	27.9	23.8	31.6	34.5	25.9	26.8	25.7	30.8	29.1	28.5	30.6
R10226	10/29 PINE STREET MARRICKVILLE	RES	0.F	38	43	34	40.8	40.0	42.4	34.4	35.5	30.3	35.5	34.4	40.9	40.9	37.2	24.0	29.6	31.8	36.9	28.0	24.5	32.3	34.6	26.0	27.9	25.8	31.7	29.2	28.6	30.7
R10226	10/29 PINE STREET MARRICKVILLE	RES	1.F	38	43	34	41.3	40.9	43.1	35.6	36.5	30.9	36.5	35.6	42.0	42.0	38.2	25.4	30.5	32.3	37.9	29.4	25.4	33.2	35.9	27.4	28.6	27.1	32.5	30.2	29.9	32.0
R10227	1/25 PINE STREET MARRICKVILLE	RES	0.F	38	43	34	40.8	40.0	42.4	34.4	35.5	30.2	35.5	34.4	40.9	40.9	37.2	24.2	29.6	31.8	36.9	28.2	24.5	32.3	34.8	26.2	27.7	26.0	31.7	29.4	28.8	30.9
R10228	1/23 PINE STREET MARRICKVILLE	RES	0.F	38	43	34	33.3	33.0	35.1	27.8	28.7	23.2	28.7	27.8	34.1	34.2	30.3	17.4	22.8	24.3	30.0	21.4	17.8	25.3	28.0	19.4	21.1	19.2	24.7	22.7	22.0	24.1
R10229	2/21 PINE STREET MARRICKVILLE	RES	0.F	38	43	34	33.2	34.2	35.9	29.7	30.7	23.7	30.7	29.7	35.9	35.9	31.9	19.7	25.0	24.2	31.7	23.7	19.9	26.7	30.6	21.7	22.7	21.8	25.9	25.2	24.6	26.7
R10230	32/19 PINE STREET MARRICKVILLE	RES	0.F	38	43	34	39.4	38.6	41.0	33.1	34.1	29.0	34.1	33.1	39.6	39.6	35.9	22.7	28.1	30.4	35.5	26.7	23.0	30.9	33.2	24.7	26.5	24.4	30.3	27.7	27.1	29.2
R10231	X/30 SOUTH STREET MARRICKVILLE	RES	0.F	38	43	34	40.6	40.4	42.6	35.3	36.2	30.2	36.2	35.3	41.7	41.7	37.8	25.4	29.9	31.6	37.5	29.4	24.8	32.8	35.7	27.4	28.0	27.0	32.0	30.1	29.7	31.7
R10232	X/30 SOUTH STREET MARRICKVILLE	RES	0.F	38	43	34	36.4	35.6	38.0	30.2	31.1	26.2	31.1	30.2	36.6	36.6	32.9	19.3	25.3	27.4	32.4	23.3	20.2	27.8	29.8	21.3	23.8	21.0	27.4	24.4	23.8	25.9
R10233	Y/28 SOUTH STREET MARRICKVILLE	RES	0.F	38	43	34	40.6	40.2	42.4	34.9	35.9	30.1	35.9	34.9	41.3	41.3	37.5	24.9	29.7	31.6	37.2	28.9	24.6	32.6	35.3	26.9	27.8	26.5	31.8	29.7	29.3	31.3
R10234	24/24 SOUTH STREET MARRICKVILLE	RES	0.F	38	43	34	42.1	41.6	43.9	36.3	37.3	31.6	37.3	36.3	42.7	42.7	38.9	26.2	31.2	33.1	38.6	30.2	26.1	34.0	36.7	28.2	29.3	27.9	33.2	31.2	30.6	32.7
R10235	23/21 ROBERT STREET MARRICKVILLE	RES	0.F	38	43	34	42.9	42.8	44.9	37.8	38.7	32.9	38.7	37.8	44.1	44.1	40.2	27.6	32.6	33.9	39.8	31.6	27.5	35.1	37.9	29.6	30.8	29.2	34.5	32.3	31.9	34.0
R10236	1/22 SOUTH STREET MARRICKVILLE	RES	0.F	38	43	34	40.7	40.4	42.6	35.2	36.1	30.3	36.1	35.2	41.6	41.6	37.8	25.2	30.0	31.7	37.4	29.2	24.9	32.8	35.6	27.2	28.1	26.8	32.0	30.1	29.5	31.6
R10237	1/20 SOUTH STREET MARRICKVILLE	RES	0.F	38	43	34	37.0	37.0	39.1	32.0	33.0	26.9	33.0	32.0	38.3	38.3	34.5	21.9	27.0	28	34.2	25.9	22.0	29.4	32.6	23.9	25.1	23.7	28.7	27.1	26.5	28.6
R10238	26/18 SOUTH STREET MARRICKVILLE	RES	0.F	38	43	34	37.9	37.2	39.5	31.7	32.7	27.2	32.7	31.7	38.1	38.1	34.4	21.6	26.7	28.9	34.2	25.6	21.6	29.6	32.3	23.6	24.7	23.4	28.8	26.7	26.2	28.3
R10239	A/19 ROBERT STREET MARRICKVILLE	RES	0.F	38	43	34	35.4	36.2	38.0	31.7	32.6	25.8	32.6	31.7	37.9	37.9	33.9	21.8	26.4	26.4	33.5	25.8	21.3	28.7	32.2	23.8	24.4	23.4	27.8	26.5	26.2	28.2
R10239	A/19 ROBERT STREET MARRICKVILLE	RES	1.F	38	43	34	35.9	36.2	38.1	31.3	32.2	25.8	32.2	31.3	37.6	37.6	33.7	21.5	25.8	26.9	33.3	25.5	20.7	28.6	31.7	23.5	23.9	23.0	27.7	26.0	25.7	27.7
R10240	2/20 ROBERT STREET MARRICKVILLE	RES	0.F	38	43	34	32.9	34.8	36.2	30.5	31.5	23.7	31.5	30.5	36.6	36.6	32.5	20.9	25.4	23.9	32.3	24.9	20.3	27.3	31.5	22.9	23.0	22.7	26.3	26.0	25.5	27.6
R10240	2/20 ROBERT STREET MARRICKVILLE	RES	1.F	38	43	34	36.1	36.8	38.6	32.1	33.1	26.3	33.1	32.1	38.3	38.3	34.3	22.2	27.0	27.1	34.1	26.2	22.0	29.2	32.8	24.2	24.9	24.0	28.4	27.3	26.8	28.9
R10241	22A ROBERT STREET MARRICKVILLE	RES	0.F	38	43	34	34.1	35.1	36.8	30.5	31.5	24.3	31.5	30.5	36.8	36.8	32.7	20.9	25.1	25.1	32.4	24.9	20.0	27.6	31.3	22.9	23.0	22.5	26.6	25.5	25.3	27.3
R10241	22A ROBERT STREET MARRICKVILLE	RES	1.F	38	43	34	33.9	34.9	36.6	30.3	31.3	24.2	31.3	30.3	36.5	36.5	32.5	20.5	25.2	24.9	32.3	24.5	20.2	27.4	31.2	22.5	23.0	22.4	26.5	25.6	25.2	27.2
R10241	22A ROBERT STREET MARRICKVILLE	RES	2.F	38	43	34	34.1	34.9	36.7	30.2	31.3	24.3	31.3	30.2	36.5	36.5	32.5	20.5	25.4	25.1	32.3	24.5	20.3	27.4	31.3	22.5	23.0	22.4	26.5	25.6	25.3	27.3
R10242	B/26 ROBERT STREET MARRICKVILLE	RES	0.F	38	43	34	36.8	36.9	38.9	31.9	32.9	26.7	32.9	31.9	38.3	38.3	34.4	22.0	26.9	27.8	34.1	26.0	21.8	29.3	32.6	24.0	24.8	23.8	28.5	27.0	26.6	28.6
R10243	27/28 ROBERT STREET MARRICKVILLE	RES	0.F	38	43	34	33.4	34.6	36.2	30.1	31.2	24.1	31.2	30.1	36.3	36.3	32.3	20.1	25.5	24.4	32.1	24.1	20.5	27.1	31.2	22.1	23.2	22.3	26.3	25.8	25.2	27.2
R10244	1/30 ROBERT STREET MARRICKVILLE	RES	0.F	38	43	34	30.2	31.2	32.9	26.8	27.7	21.1	27.7	26.8	33.0	33.0	28.9	16.5	21.8	21.2	28.5	20.5	16.7	23.6	27.1	18.5	19.9	18.3	23.0	21.6	21.1	23.1
R10245	A/34 ROBERT STREET MARRICKVILLE	RES	0.F	38	43	34	32.2	33.0	34.8	28.4	29.4	22.5	29.4	28.4	34.7	34.7	30.6	18.6	23.2	23.2	30.3	22.6	18.1	25.5	29.1	20.6	21.1	20.3	24.6	23.4	23.0	25.1
R10246	1/38 ROBERT STREET MARRICKVILLE	RES	0.F	38	43	34	36.0	36.8	38.6	32.2	33.2	26.2	33.2	32.2	38.4	38.4	34.4	22.4	27.1	27	34.2	26.4	22.0	29.3	33.0	24.4	24.9	24.2	28.4	27.4	27.0	29.0
R10247	1/42 ROBERT STREET MARRICKVILLE	RES	0.F	38	43	34	32.7	33.2	35.1	28.6	29.5	23.0	29.5	28.6	34.8	34.8	30.8	18.5	23.4	23.7	30.5	22.5	18.4	25.7	29.0	20.5	21.5	20.2	24.9	23.5	23.0	25.0
R10248	6/19 DAVID STREET MARRICKVILLE	RES	0.F	38	43	34	34.1	34.9	36.7	30.3	31.3	24.5	31.3	30.3	36.6	36.6	32.5	20.4	25.3	25.1	32.3	24.4	20.2	27.4	31.1	22.4	23.2	22.2	26.6	25.5	25.0	27.1
R10248	6/19 DAVID STREET MARRICKVILLE	RES	1.F	38	43	34	30.3	31.6	33.2	27.3	28.2	21.0	28.2	27.3	33.5	33.5	29.3	17.5	21.9	21.3	29.0	21.5	16.8	24.1	27.9	19.5	19.8	19.1	23.2	22.0	21.8	23.9
R10249	11/17 DAVID STREET MARRICKVILLE	RES	0.F	38	43	34	34.0	34.8	36.5	30.1	31.0	24.2	31.0	30.1	36.4	36.4	32.3	20.4	24.7	25	32.0	24.4	19.7	27.2	30.7	22.4	22.7	22.0	26.3	24.9	24.7	26.7
R10250	2/15 DAVID STREET MARRICKVILLE	RES	0.F	38	43	34	30.1	30.9	32.6	26.3	27.2	20.5	27.2	26.3	32.5	32.5	28.5	16.3	21.2	21.1	28.2	20.3	16.2	23.3	26.9	18.3	19.2	18.1	22.5	21.4	20.9	22.9
R10250	2/15 DAVID STREET MARRICKVILLE	RES	1.F	38	43	34	34.4	34.8	36.7	30.1	31.0	24.5	31.0	30.1	36.3	36.3	32.4	20.1	24.9	25.4	32.1	24.1	19.8	27.3	30.6	22.1	22.9	21.8	26.4	25.0	24.6	26.6
R10251	16/11A DAVID STREET MARRICKVILLE	RES	0.F	38	43	34	33.1	33.5	35.4	28.8	29.7	23.3	29.7	28.8	35.1	35.1	31.1	18.8	23.6	24.1	30.8	22.8	18.5	26.0	29.3	20.8	21.6	20.5	25.2	23.7	23.3	25.3
R10251	16/11A DAVID STREET MARRICKVILLE	RES	1.F	38	43	34	31.7	33.8	35.2	29.6	30.7	23.1	30.7	29.6	35.8	35.8	31.6	19.6	25.1	22.7	31.5	23.6	20.0	26.3	30.7	21.6	22.8	21.8	25.6	25.4	24.7	26.7
R10252	2/48 ROBERT STREET MARRICKVILLE	RES	0.F	38	43	34	35.1	35.8	37.6	31.2	32.2	25.8	32.2	31.2	37.5	37.5	33.5	21.0	26.4	26.1	33.2	25.0	21.4	28.2	31.7	23.0	24.5	22.9	27.6	26.4	25.7	27.8
R10254	44 ROBERT STREET MARRICKVILLE	RES	0.F	38	43	34	30.5	30.9	32.8	26.0	27.0	20.6	27.0	26.0	32.3	32.3	28.4	16.1	21.0	21.5	28.1	20.1	16.0	23.3	26.7	18.1	19.0	17.9	22.5	21.2	20.7	22.8
R10255	9/26 DAVID STREET MARRICKVILLE	RES	0.F	38	43	34	34.0	34.9	36.6	30.3	31.2	24.3	31.2	30.3	36.5	36.5	32.5	20.5	25.1	25	32.2	24.5	20.0	27.4	31.0	22.5	22.9	22.3	26.4	25.4	25.0	27.1
R10255	9/26 DAVID STREET MARRICKVILLE	RES	1.F	38	43	34	33.7	34.2	36.1	29.3	30.5	23.7	30.5	29.3	35.6	35.6	31.7	19.5	24.8	24.7	31.6	23.5	19.8	26.7	30.6	21.5	22.4	21.6	25.9	25.1	24.5	26.6
R10256	8/24 DAVID STREET MARRICKVILLE	RES	0.F	38	43	34	34.4	34.9	36.8	30.2	31.1	24.6	31.1	30.2	36.5	36.5	32.5	20.3	24.8	25.4	32.1	24.3	19.8	27.3	30.6	22.3	22.9	21.9	26.5	24.9	24.6	26.7
R10256	8/24 DAVID STREET MARRICKVILLE	RES	1.F	38	43	34	35.2	35.8	37.6	31.0	32.0	25.4	32.0	31.0	37.3	37.3	33.3	21.0	26.2	26.2	33.1	25.0	21.1	28.2	31.8	23.0	24.0	23.0	27.4	26.3	25.8	27.8
R10257	7/22 DAVID STREET MARRICKVILLE	RES	0.F	38	43	34	37.6	37.5	39.6	32.5	33.4	27.4	33.4	32.5	38.8	38.8	34.9	22.4	27.3	28.6	34.6	26.4	22.3	29.9	32.9	24.4	25.4	24.1	29.1	27.4	26.9	29.0
R10257	7/22 DAVID STREET MARRICKVILLE	RES	1.F	38	43	34	31.8	34.7	35.9	30.7	31.8	23.7	31.8	30.7	36.9	36.9	32.6	21.0	25.9	22.8	32.4	25.0	20.8	27.3	31.8	23.0	23.6	22.9	26.4	26.3	25.8	27.8
R10258	17/20 DAVID STREET MARRICKVILLE	RES	0.F	38	43	34	37.5	37.4	39.5	32.4	33.4	27.4	33.4	32.4	38.7	38.7	34.9	22.3	27.3	28.5	34.5	26.3	22.3	29.8	32.8	24.3	25.5	24.0	29.1	27.3	26.8	28.8
R10258	17/20 DAVID STREET MARRICKVILLE	RES	1.F	38	43	34	38.2	37.0	39.6	30.9	32.1	27.1	32.1	30.9	37.5	37.5	34.0	21.0	26.1	29.2	33.8	25.0	20.9	29.4	31.7	23.0	23.9	22.8	28.5	26.0	25.7	27.8
R10259	18/18 DAVID STREET MARRICKVILLE	RES	0.F	38	43	34	40.2	39.5	41.9	34.0	35.1	29.6	35.1	34.0	40.5	40.5	36.8	23.9	29.1	31.2	36.5	27.9	24.0	31.9	34.5	25.9	27.1	25.7	31.2	28.9	28.5	30.6
R10260	19/16 DAVID STREET MARRICKVILLE	RES	0.F	38	43	34	40.2	40.3	42.3	35.3	36.3	30.1	36.3	35.3	41.6	41.7	37.7	25.3	30.2	31.2	37.4	29.3	25.1	32.7	35.8	27.3	28.2	27.0	31.9	30.2	29.8	31.9
R10261	2/58 HOLLANDS AVENUE MARRICKVILLE	RES	0.F	38	43	34	40.3	39.2	41.7	33.3	34.3	29.5	34.3	33.3	39.8	39.8	36.3	22.9	28.4	31.3	36.0	26.9	23.3	31.4	33.5	24.9	26.7	24.7	30.8	28.1	27.5	29.6
R10262	A/54 HOLLANDS AVENUE MARRICKVILLE	RES	0.F	38	43	34	38.0	38.2	40.1	33.3	34.2	28.1	34.2	33.3	39.6	39.6	35.7	23.1	28.2	29	35.3	27.1	23.1	30.5	33.6	25.1	26.3	24.8	29.8	28.1	27.6	29.7
R10263	1/48 HOLLANDS AVENUE MARRICKVILLE	RES	0.F	38	43	34	40.0	39.6	41.8	34.3	35.2	29.6	35.2	34.3	40.7	40.7	36.9	24.1	29.2	31	36.6	28.1	24.1	31.9	34.6	26.1	27.3	25.8	31.2	29.1	28.6	30.7
R10264	X/46 HOLLANDS AVENUE MARRICKVILLE	RES	0.F	38	43	34	40.1	39.6	41.8	34.2	35.2	29.6	35.2	34.2	40.6	40.6	36.9	24.2	28.9	31.1	36.5	28.2	23.8	31.9	34.6	26.2	27.0	25.8	31.1	29.0	28.5	30.6
R10265	1/46 PINE STREET MARRICKVILLE	RES	0.F	38	43	34	41.2	40.3	42.7	34.7	35.7	30.7	35.7	34.7	41.2	41.2	37.5	24.3	29.7	32.2	37.2	28.3	24.6	32.6	34.8	26.3	28.0	26.0	32.0	29.3	28.8	30.8
R10266	2/44 PINE STREET MARRICKVILLE	RES	0.F	38	43	34	42.0	41.5	43.8	36.3	37.2	31.7	37.2	36.3	42.7	42.7	38.9	26.0	31.0	33	38.5	30.0	25.9	33.8	36.3	28.0	29.4	27.6	33.2	30.9	30.3	32.4
R10267	1/42 PINE STREET MARRICKVILLE	RES	0.F	38	43	34	36.6	38.9	40.2	34.9	35.8	28.3	35.8	34.9	41.1	41.1	36.8	25.0	29.7	27.6	36.5	29.0	24.7	31.4	35.5	27.0	27.8	26.7	30.6	29.8	29.4	31.5
R10268	1/40 PINE STREET MARRICKVILLE	RES	0.F	38	43	34	36.1	38.9	40.1	35.1	35.9	28.2	35.9	35.1

R10272	32 PINE STREET MARRICKVILLE	RES	0.F	38	43	34	40.6	39.8	42.2	34.2	35.3	29.9	35.3	34.2	40.7	40.7	37.1	24.1	29.5	31.6	36.8	28.1	24.4	32.2	34.9	26.1	27.4	26.0	31.5	29.6	28.9	31.0
R10273	1/30 PINE STREET MARRICKVILLE	RES	0.F	38	43	34	41.3	41.1	43.2	35.9	36.9	30.9	36.9	35.9	42.3	42.3	38.5	26.0	30.9	32.3	38.2	30.0	25.8	33.5	36.5	28.0	28.8	27.7	32.7	30.9	30.5	32.6
R10274	28 PINE STREET MARRICKVILLE	RES	0.F	38	43	34	40.9	40.2	42.5	34.6	35.7	30.4	35.7	34.6	41.1	41.1	37.4	24.3	29.8	31.9	37.1	28.3	24.7	32.5	35.0	26.3	27.9	26.2	31.8	29.4	28.9	31.0
R10274	28 PINE STREET MARRICKVILLE	RES	1.F	38	43	34	41.7	41.6	43.7	36.5	37.6	31.5	37.6	36.5	42.9	42.9	39.1	26.5	31.7	32.7	38.8	30.5	26.6	34.0	37.2	28.5	29.6	28.4	33.3	31.7	31.2	33.3
R10275	2/26 PINE STREET MARRICKVILLE	RES	0.F	38	43	34	40.5	40.0	42.2	34.6	35.6	30.0	35.6	34.6	41.0	41.0	37.3	24.5	29.5	31.5	37.0	28.5	24.5	32.3	35.0	26.5	27.7	26.2	31.6	29.3	29.0	31.1
R10276	1/24 PINE STREET MARRICKVILLE	RES	0.F	38	43	34	41.2	41.2	43.2	36.1	37.2	31.1	37.2	36.1	42.4	42.4	38.6	26.0	31.4	32.2	38.4	30.0	26.3	33.6	36.9	28.0	29.3	28.0	32.9	31.6	30.9	32.9
R10277	12/39 SOUTH STREET MARRICKVILLE	RES	0.F	38	43	34	40.3	39.8	42.1	34.4	35.4	29.7	35.4	34.4	40.8	40.9	37.1	24.5	29.2	31.3	36.8	28.5	24.1	32.2	34.9	26.5	27.2	26.2	31.4	29.2	28.9	31.0
R10278	A/35 SOUTH STREET MARRICKVILLE	RES	0.F	38	43	34	40.3	39.8	42.0	34.3	35.3	29.6	35.3	34.3	40.7	40.8	37.0	24.5	29.1	31.3	36.7	28.5	24.0	32.2	34.9	26.5	27.1	26.1	31.3	29.2	28.9	30.9
R10279	B/37 SOUTH STREET MARRICKVILLE	RES	0.F	38	43	34	40.4	40.1	42.3	35.0	35.9	30.1	35.9	35.0	41.3	41.4	37.5	25.0	29.6	31.4	37.1	29.0	24.5	32.5	35.2	27.0	27.8	26.5	31.7	29.7	29.2	31.2
R10280	33 SOUTH STREET MARRICKVILLE	RES	0.F	38	43	34	41.2	41.5	43.4	36.6	37.5	31.1	37.5	36.6	42.9	42.9	38.9	26.8	31.3	32.2	38.6	30.8	26.2	33.9	37.2	28.8	29.2	28.4	33.0	31.7	31.2	33.2
R10281	92/31 SOUTH STREET MARRICKVILLE	RES	0.F	38	43	34	40.3	40.1	42.2	35.0	35.8	30.1	35.8	35.0	41.4	41.4	37.5	24.9	29.2	31.3	36.9	28.9	24.1	32.4	34.8	26.9	27.7	26.2	31.6	29.0	28.7	30.8
R10282	8/29 SOUTH STREET MARRICKVILLE	RES	0.F	38	43	34	39.9	39.8	41.9	34.8	35.6	29.9	35.6	34.8	41.1	41.2	37.2	24.6	29.1	30.9	36.7	28.6	24.0	32.1	34.5	26.6	27.6	25.9	31.4	28.8	28.5	30.6
R10283	1/27 SOUTH STREET MARRICKVILLE	RES	0.F	38	43	34	39.8	39.7	41.8	34.7	35.5	29.8	35.5	34.7	41.1	41.1	37.1	24.5	29.1	30.8	36.6	28.5	24.0	32.0	34.5	26.5	27.6	25.9	31.3	28.8	28.5	30.5
R10284	1/25 SOUTH STREET MARRICKVILLE	RES	0.F	38	43	34	39.7	39.6	41.7	34.7	35.4	29.7	35.4	34.7	41.0	41.0	37.1	24.5	29.0	30.7	36.5	28.5	23.9	31.9	34.4	26.5	27.5	25.8	31.2	28.7	28.4	30.4
R10285	B/23 SOUTH STREET MARRICKVILLE	RES	0.F	38	43	34	30.8	34.1	35.2	30.3	31.2	23.4	31.2	30.3	36.4	36.4	32.1	20.3	25.4	21.8	31.8	24.3	20.3	26.6	31.0	22.3	23.3	22.2	25.9	25.6	25.0	27.0
R10286	A/21 SOUTH STREET MARRICKVILLE	RES	0.F	38	43	34	37.9	38.9	40.6	34.5	35.3	28.7	35.3	34.5	40.7	40.7	36.6	24.4	29.2	28.9	36.2	28.4	24.2	31.3	34.7	26.4	27.5	26.0	30.6	29.0	28.7	30.8
R10287	5/19 SOUTH STREET MARRICKVILLE	RES	0.F	38	43	34	41.5	41.4	43.5	36.3	37.2	31.2	37.2	36.3	42.7	42.7	38.8	26.4	30.7	32.5	38.4	30.4	25.6	33.8	36.5	28.4	28.9	27.8	32.9	30.9	30.5	32.6
R10288	17 PINE STREET MARRICKVILLE	RES	0.F	38	43	34	42.3	42.3	44.3	37.2	38.2	32.2	38.2	37.2	43.5	43.5	39.7	27.0	32.4	33.3	39.4	31.0	27.4	34.6	37.8	29.0	30.4	29.0	34.0	32.5	31.8	33.9
R10289	A/15 PINE STREET MARRICKVILLE	RES	0.F	38	43	34	41.8	41.2	43.5	35.8	36.8	31.3	36.8	35.8	42.2	42.3	38.5	25.8	30.7	32.8	38.2	29.8	25.6	33.6	36.2	27.8	28.8	27.4	32.8	30.6	30.2	32.3
R10290	B/13 PINE STREET MARRICKVILLE	RES	0.F	38	43	34	41.8	41.1	43.5	35.6	36.7	31.2	36.7	35.6	42.0	42.0	38.4	25.5	30.7	32.8	38.1	29.5	25.6	33.5	36.2	27.5	28.7	27.3	32.7	30.6	30.1	32.2
R10290	B/13 PINE STREET MARRICKVILLE	RES	1.F	38	43	34	39.7	39.9	41.9	35.1	35.9	29.9	35.9	35.1	41.4	41.4	37.4	24.9	29.8	30.7	37.0	28.9	24.7	32.2	35.1	26.9	28.1	26.4	31.6	29.5	29.1	31.2
R10291	15/9 PINE STREET MARRICKVILLE	RES	0.F	38	43	34	38.3	39.7	41.3	35.4	36.3	29.4	36.3	35.4	41.6	41.6	37.5	25.4	30.1	29.3	37.0	29.4	25.1	32.1	35.7	27.4	28.3	27.0	31.4	30.1	29.7	31.8
R10291	15/9 PINE STREET MARRICKVILLE	RES	1.F	38	43	34	39.3	40.3	42.0	35.8	36.7	30.0	36.7	35.8	42.1	42.1	38.0	25.8	30.6	30.3	37.6	29.8	25.5	32.7	36.2	27.8	28.7	27.4	32.0	30.6	30.1	32.2
R10292	C/7 PINE STREET MARRICKVILLE	RES	0.F	38	43	34	38.9	39.9	41.6	35.5	36.3	29.6	36.3	35.5	41.7	41.7	37.6	25.5	30.1	29.9	37.2	29.5	25.0	32.3	35.8	27.5	28.2	27.1	31.5	30.1	29.8	31.8
R10293	B/5 PINE STREET MARRICKVILLE	RES	0.F	38	43	34	39.5	40.2	42.0	35.7	36.6	30.0	36.6	35.7	41.9	42.0	37.9	25.6	30.5	30.5	37.5	29.6	25.4	32.7	36.0	27.6	28.6	27.3	31.9	30.5	30.0	32.1
R10293	B/5 PINE STREET MARRICKVILLE	RES	1.F	38	43	34	41.4	41.1	43.3	35.9	36.8	31.0	36.8	35.9	42.3	42.3	38.5	25.9	30.5	32.4	38.1	29.9	25.5	33.5	36.2	27.9	28.7	27.5	32.7	30.6	30.2	32.2
R10294	A/3 PINE STREET MARRICKVILLE	RES	0.F	38	43	34	42.4	41.7	44.0	36.2	37.2	31.9	37.2	36.2	42.7	42.7	39.0	26.0	31.0	33.4	38.6	30.0	25.9	34.0	36.3	28.0	29.3	27.6	33.3	30.7	30.3	32.4
R10295	1/1 PINE STREET MARRICKVILLE	RES	0.F	38	43	34	37.4	39.5	40.8	35.4	36.2	28.8	36.2	35.4	41.5	41.5	37.3	25.5	30.1	28.4	37.0	29.5	25.1	32.0	36.0	27.5	28.1	27.2	31.1	30.3	29.9	32.0
R10295	1/1 PINE STREET MARRICKVILLE	RES	1.F	38	43	34	38.3	39.9	41.4	35.7	36.6	29.4	36.6	35.7	41.9	41.9	37.7	25.8	30.4	29.3	37.3	29.8	25.4	32.4	36.2	27.8	28.5	27.4	31.6	30.6	30.1	32.2
R10295	1/1 PINE STREET MARRICKVILLE	RES	2.F	38	43	34	37.9	39.8	41.2	35.7	36.6	29.5	36.6	35.7	41.9	41.9	37.7	25.6	30.6	28.9	37.3	29.6	25.6	32.2	36.0	27.6	28.8	27.3	31.6	30.6	30.0	32.1
R10296	22 PINE STREET MARRICKVILLE	RES	0.F	38	43	34	43.1	42.5	44.8	37.0	38.0	32.6	38.0	37.0	43.5	43.5	39.7	26.9	31.9	34.1	39.4	30.9	26.8	34.8	37.3	28.9	30.0	28.6	34.1	31.7	31.3	33.4
R10296	22 PINE STREET MARRICKVILLE	RES	1.F	38	43	34	42.2	41.7	44.0	36.5	37.4	32.0	37.4	36.5	42.9	42.9	39.1	26.1	31.3	33.2	38.7	30.1	26.2	34.0	36.5	28.1	29.7	27.7	33.4	31.1	30.5	32.6
R10297	1/20 PINE STREET MARRICKVILLE	RES	0.F	38	43	34	42.3	41.8	44.1	36.6	37.5	32.0	37.5	36.6	43.0	43.0	39.2	26.4	31.3	33.3	38.8	30.4	26.2	34.2	36.6	28.4	29.7	27.9	33.5	31.1	30.6	32.7
R10298	C/18 PINE STREET MARRICKVILLE	RES	0.F	38	43	34	43.3	42.7	45.0	37.2	38.2	32.8	38.2	37.2	43.6	43.6	39.9	27.1	32.1	34.3	39.6	31.1	27.0	35.0	37.5	29.1	30.2	28.7	34.3	31.9	31.5	33.6
R10299	B/16 PINE STREET MARRICKVILLE	RES	0.F	38	43	34	40.6	41.1	43.0	36.4	37.3	31.0	37.3	36.4	42.7	42.7	38.7	26.3	31.1	31.6	38.3	30.3	26.0	33.5	36.6	28.3	29.4	27.9	32.8	31.0	30.6	32.6
R10300	A/14 PINE STREET MARRICKVILLE	RES	0.F	38	43	34	39.0	40.5	42.0	36.3	37.1	30.1	37.1	36.3	42.5	42.5	38.3	26.3	30.9	30	37.9	30.3	25.9	32.9	36.6	28.3	29.1	27.9	32.2	30.9	30.6	32.6
R10301	1/12 PINE STREET MARRICKVILLE	RES	0.F	38	43	34	43.5	42.8	45.1	37.3	38.2	32.9	38.2	37.3	43.7	43.7	40.0	27.1	31.9	34.5	39.6	31.1	26.8	35.1	37.4	29.1	30.2	28.7	34.4	31.7	31.4	33.4
R10302	1/10 PINE STREET MARRICKVILLE	RES	0.F	38	43	34	38.0	39.6	41.1	35.4	36.3	29.1	36.3	35.4	41.6	41.6	37.4	25.4	30.3	29	37.1	29.4	25.3	32.1	36.0	27.4	28.3	27.2	31.3	30.5	30.0	32.0
R10302	1/10 PINE STREET MARRICKVILLE	RES	1.F	38	43	34	43.3	42.7	45.0	37.3	38.2	32.8	38.2	37.3	43.7	43.7	40.0	27.2	32.0	34.3	39.6	31.2	26.9	35.0	37.5	29.2	30.2	28.7	34.3	31.8	31.4	33.5
R10303	194-210 WARDELL ROAD MARRICKVILLE	OED	0.F	38	43	34	40.6	41.0	42.9	36.2	37.1	30.7	37.1	36.2	42.5	42.5	38.5	26.2	30.8	31.6	38.1	30.2	25.8	33.4	36.6	28.2	29.0	27.8	32.6	31.0	30.5	32.6
R10303	194-210 WARDELL ROAD MARRICKVILLE	OED	1.F	38	43	34	40.6	41.1	43.0	36.4	37.3	30.9	37.3	36.4	42.7	42.7	38.7	26.4	31.1	31.6	38.3	30.4	26.0	33.5	36.7	28.4	29.3	27.9	32.7	31.1	30.7	32.7
R10304	B/8 JOCELYN AVENUE MARRICKVILLE	OED	0.F	38	43	34	42.3	42.3	44.3	37.3	38.2	32.3	38.2	37.3	43.6	43.6	39.7	27.2	31.9	33.3	39.3	31.2	26.8	34.6	37.4	29.2	30.2	28.7	33.9	31.7	31.4	33.4
R10304	B/8 JOCELYN AVENUE MARRICKVILLE	OED	1.F	38	43	34	40.3	40.8	42.7	36.1	37.0	30.5	37.0	36.1	42.4	42.4	38.4	26.2	30.8	31.3	38.0	30.2	25.8	33.2	36.6	28.2	28.9	27.8	32.4	31.0	30.5	32.6
R10305	A/6 JOCELYN AVENUE MARRICKVILLE	RES	0.F	38	43	34	41.3	41.4	43.4	36.5	37.4	31.5	37.4	36.5	42.8	42.8	38.9	26.2	31.4	32.3	38.5	30.2	26.3	33.7	36.6	28.2	29.7	27.8	33.1	31.1	30.5	32.6
R10306	C/4 JOCELYN AVENUE MARRICKVILLE	RES	0.F	38	43	34	42.4	41.8	44.1	36.5	37.5	32.1	37.5	36.5	42.9	43.0	39.2	26.2	31.4	33.4	38.8	30.2	26.3	34.2	36.6	28.2	29.8	27.8	33.6	31.2	30.5	32.6
R10306	C/4 JOCELYN AVENUE MARRICKVILLE	RES	1.F	38	43	34	41.3	41.4	43.4	36.6	37.4	31.6	37.4	36.6	42.9	42.9	38.9	26.2	31.4	32.3	38.5	30.2	26.3	33.7	36.6	28.2	29.8	27.8	33.2	31.2	30.6	32.6
R10307	D/8 PINE STREET MARRICKVILLE	RES	0.F	38	43	34	40.8	41.2	43.1	36.5	37.4	31.3	37.4	36.5	42.8	42.8	38.8	26.2	31.4	31.8	38.4	30.2	26.3	33.5	36.6	28.2	29.7	27.8	33.0	31.2	30.6	32.7
R10307	D/8 PINE STREET MARRICKVILLE	RES	1.F	38	43	34	42.6	42.3	44.5	37.2	38.1	32.5	38.1	37.2	43.6	43.6	39.7	27.0	31.9	33.6	39.3	31.0	26.8	34.7	37.3	29.0	30.3	28.6	34.0	31.7	31.2	33.3
R10308	A/6 PINE STREET MARRICKVILLE	RES	0.F	38	43	34	39.6	40.3	42.1	35.6	36.5	29.9	36.5	35.6	41.9	41.9	37.8	25.7	30.3	30.6	37.5	29.7	25.2	32.7	36.0	27.7	28.4	27.3	31.9	30.4	30.0	32.1
R10309	4/277 WARDELL ROAD MARRICKVILLE	OED	0.F	38	43	34	39.5	40.2	42.0	35.6	36.5	29.9	36.5	35.6	41.8	41.8	37.8	25.6	30.2	30.5	37.4	29.6	25.2	32.6	36.0	27.6	28.4	27.2	31.8	30.3	29.9	32.0
R10309	4/277 WARDELL ROAD MARRICKVILLE	OED	1.F	38	43	34	41.8	41.6	43.7	36.5	37.4	31.5	37.4	36.5	42.8	42.8	39.0	26.4	31.3	32.8	38.7	30.4	26.3	34.0	36.9	28.4	29.4	28.2	33.2	31.3	30.9	33.0
R10310	4/277 WARDELL ROAD MARRICKVILLE	OED	0.F	38	43	34	37.5	39.5	40.9	35.5	36.3	29.1	36.3	35.5	41.7	41.7	37.4	25.4	30.3	28.5	37.0	29.4	25.3	32.0	35.9	27.4	28.5	27.1	31.3	30.4	29.9	31.9
R10310	4/277 WARDELL ROAD MARRICKVILLE	OED	1.F	38	43	34	43.2	42.9	45.1	37.7	38.6	32.9	38.6	37.7	44.1	44.1	40.2	27.6	32.4	34.2	39.9	31.6	27.3	35.2	37.9	29.6	30.7	29.1	34.5	32.3	31.9	33.9
R10311	4/277 WARDELL ROAD MARRICKVILLE	OED	0.F	38	43	34	39.8	40.4	42.2	35.7	36.6	30.3	36.6	35.7	42.0	42.0	38.0	25.6	30.5	30.8	37.6	29.6	25.4	32.7	35.9	27.6	28.8	27.2	32.1	30.3	29.9	32.0
R10311	4/277 WARDELL ROAD MARRICKVILLE	OED	1.F	38	43	34	37.2	39.3	40.7	35.2	36.1	28.7	36.1	35.2	41.4	41.4	37.1	25.2	30.2	28.2	36.8	29.2	25.1	31.8	35.9	27.2	28.1	27.0	31.0	30.3	29.8	31.9
R10312	4/277 WARDELL ROAD MARRICKVILLE	RES	0.F	38	43	34	33.0	35.0	36.4	31.0	31.9	24.5	31.9	31.0	37.1	37.1	32.9	21.0	25.9	24	32.6	25.0	20.8	27.5	31.5	23.0	23.9	22.7	26.8	26.0	25.5	27.6
R10312	4/277 WARDELL ROAD MARRICKVILLE	RES	1.F	38	43	34	35.8	38.4	39.6	34.4	35.3	27.6	35.3	34.4	40.5	40.5	36.3	24.5	29.4	26.8	36.0	28.5	24.3	30.9	35.2	26.5	27.3	26.4	30.1	29.7	29.2	31.2
R10313	4/277 WARDELL ROAD MARRICKVILLE	RES	0.F	38	43	34	31.9	37.1	37.9	34.0	34.7	27.4	34.7	34.0	40.0	40.1	35.5	23.2	29.1	22.9	35.0	27.2	24.1	29.5	33.8	25.2	27.6	25.0	29.4	28.2	27.8	29.9
R10313	4/277 WARDELL ROAD MARRICKVILLE	RES	1.F	38	43	34	34.6	38.9	39.8	35.5	36.3	28.5	36.3	35.5	41.6	41.6	37.1	25.3	30.4	25.6	36.7	29.3	25.3	31.4	35.8	27.3	28.6	27.0	30.9	30.1	29.7	31.8
R10314	4/277 WARDELL ROAD MARRICKVILLE	RES	0.F	38	43	34	35.7	37.5	38.9	33.2	34.2	26.9	34.2	33.2	39.4	39.4	35.3	23.3	28.3	26.7	35.0	27.3	23.2	29.9	33.9	25.3	26.2	25.1	29.2	28.5	27.9	30.0
R10314	4/277 WARDELL ROAD MARRICKVILLE	RES	1.F	38	43	34	37.3	38.4	40.0	33.8	34.9	27.9	34.9	33.8	40.0	40.0	36.0	23.8	29.1	28.3	35.8	27.8	24.1	30.8	34.7	25.8	26.9	25.9	30.1	29.4	28.7	30.8
R10315	4/277 WARDELL ROAD MARRICKVILLE	RES	0.F	38	43	34	38.4	39.3	41.0	34.7	35.7	28.9	35.7	34.7	40.9	40.9	36.9	24.7	29.9	29.4	36.7	28.7	24.8	31.8	35.5	26.7	27.7	26.6	31.0	30.1	29.5	31.5
R10316	4/277 WARDELL ROAD MARRICKVILLE	RES	0.F	38	43	34	38.8	39.7	41.5	35.2	36.2	29.3	36.2	35.2	41.4	41.4	37.4	25.2	30.4	29.8	37.2	29.2	25.3	32.2	36.0	27.2	28.3	27.2	31.5	30.6	30.0	32.0
R10317	194-210 WARDELL ROAD MARRICKVILLE	RES	0.F	38	43	34	37.6	39.0	40.6	34.6	35.6	28.4	35.6	34.6	40.9	40.9	36.7	24.8	29.7	28.6	36.5	28.8	24.6	31.5	35.4	26.8	27.5	26.6	30.7	30.0	29.4	31.5
R10317	194-210 WARDELL ROAD MARRICKVILLE	RES	1.F	38	43	34	36.2	38.1	39.5	34.0	34.9	27.6	34.9	34.0	40.1	40.1	35.9	23.9	28.9	27.2	35.6	27.9	23.9	30.6	34.5	25.9	27.0	25.7	29.8	29.0	28.5	30.5
R10318	194-210 WARDELL ROAD MARRICKVILLE	RES	0.F	38	43	34	40.8	42.2	43.8	37.9	38.7	31.8	38.7	37.9	44.1	44.1	39.9	27.9	32.5	31.8	39.5	31.9	27.5	34.6	38.2	29.9	30.7	29.5	33.9	32.6	32.2	34.2
R10318	194-210 WARDELL ROAD MARRICKVILLE	RES	1.F	38	43	34	43.1	43.1	45.1	38.1	39.0	33.0	39.0	38.1	44.5	44.5	40.5	28.1	32.7	34.1	40.1	32.1	27.6	35.4	38.3	30.1	31.0	29.6	34.7	32.6	32.3	34.3
R10319	194-210 WARDELL ROAD MARRICKVILLE	RES	0.F	38	43	34	36.2	38.9	40.2	35.2	35.9	28.6	35.9	35.2	41.3	41.3	37.0	25.0	29.9	27.2	36.5	29.0	24.8	31.4	35.3	27.0	28.2	26.6	30.8	29.9	29.3	31.4
R10320	194-210 WARDELL ROAD MARRICKVILLE	RES	0.F	38	43	34	37.4	39.9	41.2	36.0	36.9	29.6	36.9	36.0	42.2	42.2	37.9	25.8	31.0	28.4	37.4	29.8	25.9	32.3	36.3	27.8	29.2	27.5	31.8	30.8	30.3	32.3
R10321	194-210 WARDELL ROAD MARRICKVILLE	RES	0.F	38	43	34	36.8	39.4	40.7	35.6	36.5	29.5	36.5	35.6	41.8	41.8	37.5	25.1	31.0	27.8	37.1	29.1	25.9	31.8	35.9	27.1	29.2	27.1	31.5	30.6	29.9	32.0
R10322	194-210 WARDELL ROAD MARRICKVILLE	RES	0.F	38	43	34	40.0	41.6	43.1	37.5	38.4	31.6	38.4	37.5	43.7	43.7	39.5	27.2	32.5	31	39.1	31.2	27.5	34.0	37.8	29.2	30.8	29.0	33.5	32.3	31.7	33.8
R10323	6 CHALLIS AV DULWICH HILL	RES	0.F	38	43	34	38.9	39.5	41.3	34.9	35.8	29.6	35.8	34.9	41.2	41.2	37.2	24.5	30.1	29.9	36.8	28.5	25.0	31.9	35.2	26.5	28.3	26.4	31.3	29.9	29.2	31.2
R10323	6 CHALLIS AV DULWICH HILL	RES	1.F	38	43	34	41.0	42.0	43.7	37.6	38.4	31.7	38.4	37.6	43.8	43.8	39.7	27.6	32.3	32	39.3	31.6	27.2	34.4	37.9	29.6	30.4	29.2	33.7	32.4	31.9	33.9
R10324	4 CHALLIS AV DULWICH HILL	RES	0.F	38	43	34	35.0	38.4	39.4	34.7	35.5	27.8	35.5	34.7	40.8	40.8	36.4	24.7	29.4	26	36.0	28.7	24.3	30.9	35.0	26.7	27.6	26.2	30.2	29.4	29.0	31.0
R10324	4 CHALLIS AV DULWICH HILL	RES	1.F	38	43	34	40.2	41.8	43.3	37.6	38.5	31.4	38.5	37.6	43.8	43.8	39.6	27.6	32.3	31.2	39.2	31.6	27.3	34.3	38.0	29.6	30.5	29.2	33.5	32.5	32.0	34.0
R10325	2 CHALLIS AV DULWICH HILL	RES	0.F	38	43	34	39.3	40.4	42.1	36.2	37.0	30.9	37.0	36.2	42.4	42.4	38.3	25.4	31.3	30.3	37.8	29.4	26.3	32.7	36.0	27.4	29.9	27.2	32.5	30.4	30.0	32.0
R10325	2 CHALLIS AV DULWICH HILL	RES	1.F	38	43	34	39.8	40.3	42.2	35.7	36.6	30.3	36.6	35.7	42.0	42.0	37.9	25.5	30.5	30.8	37.5	29.5	25.4	32.7	35.9	27.5	28.8	27.1	32.0	30.3	29.9	31.9
R10326	4/277 WARDELL ROAD MARRICKVILLE	RES	0.F	38	43	34	41.6	41.4	43.5	36.4	37.2	31.6	37.2	36.4	42.7	42.7	38

R10330	9 KAYS AV DULWICH HILL	RES	0.F	38	43	34	41.6	41.4	43.5	36.3	37.2	31.6	37.2	36.3	42.7	42.7	38.8	25.9	31.3	32.6	38.4	29.9	26.2	33.7	36.4	27.9	29.6	27.6	33.1	31.0	30.4	32.5
R10331	3 KAYS AV DULWICH HILL	RES	0.F	38	43	34	44.0	43.4	45.7	38.0	39.0	33.7	39.0	38.0	44.5	44.5	40.7	27.7	32.9	35	40.3	31.7	27.8	35.7	38.0	29.7	31.3	29.3	35.1	32.6	32.0	34.1
R10332	1 KAYS AV DULWICH HILL	RES	0.F	38	43	34	39.7	39.6	41.7	34.5	35.6	29.5	35.6	34.5	40.9	40.9	37.0	24.5	29.6	30.7	36.8	28.5	24.5	32.0	35.2	26.5	27.5	26.4	31.3	29.8	29.2	31.2
R10333	218 WARDELL RD DULWICH HILL	RES	0.F	38	43	34	43.1	42.6	44.8	37.3	38.2	32.7	38.2	37.3	43.7	43.7	39.9	27.1	32.0	34.1	39.5	31.1	26.9	34.9	37.3	29.1	30.3	28.6	34.2	31.8	31.3	33.4
R10333	218 WARDELL RD DULWICH HILL	RES	1.F	38	43	34	43.6	43.2	45.4	38.0	38.9	33.5	38.9	38.0	44.4	44.4	40.6	27.6	32.9	34.6	40.1	31.6	27.8	35.5	37.9	29.6	31.2	29.2	34.9	32.5	31.9	34.0
R10334	216 WARDELL RD DULWICH HILL	RES	0.F	38	43	34	40.0	39.4	41.7	34.0	35.1	29.7	35.1	34.0	40.4	40.4	36.7	23.6	29.5	31	36.5	27.6	24.4	31.8	34.5	25.6	27.5	25.7	31.2	29.3	28.5	30.6
R10334	216 WARDELL RD DULWICH HILL	RES	1.F	38	43	34	42.6	42.1	44.3	36.8	37.8	32.4	37.8	36.8	43.2	43.2	39.5	26.5	31.7	33.6	39.0	30.5	26.6	34.4	36.9	28.5	30.1	28.1	33.8	31.5	30.8	32.9
R10335	227 WARDELL RD DULWICH HILL	RES	0.F	38	43	34	42.6	42.1	44.4	36.9	37.8	32.4	37.8	36.9	43.3	43.3	39.5	26.5	31.8	33.6	39.1	30.5	26.7	34.4	36.9	28.5	30.2	28.1	33.9	31.5	30.9	33.0
R10336	225 WARDELL RD DULWICH HILL	RES	0.F	38	43	34	42.3	42.1	44.2	37.1	38.0	32.4	38.0	37.1	43.4	43.4	39.5	26.6	32.0	33.3	39.1	30.6	26.9	34.4	37.0	28.6	30.4	28.3	33.9	31.6	31.0	33.1
R10336	225 WARDELL RD DULWICH HILL	RES	1.F	38	43	34	43.3	42.9	45.1	37.8	38.7	33.1	38.7	37.8	44.1	44.1	40.3	27.5	32.5	34.3	39.9	31.5	27.4	35.3	37.9	29.5	30.8	29.1	34.6	32.2	31.8	33.9
R10336	225 WARDELL RD DULWICH HILL	RES	2.F	38	43	34	39.8	40.9	42.5	36.5	37.4	31.0	37.4	36.5	42.8	42.8	38.6	26.1	31.7	30.8	38.2	30.1	26.6	33.2	36.7	28.1	29.9	27.9	32.8	31.2	30.7	32.7
R10337	221 WARDELL RD DULWICH HILL	RES	0.F	38	43	34	41.6	41.9	43.8	37.3	38.0	32.1	38.0	37.3	43.6	43.6	39.5	26.9	31.8	32.6	39.0	30.9	26.8	34.2	37.0	28.9	30.4	28.3	33.7	31.4	30.9	33.0
R10338	219 WARDELL RD DULWICH HILL	RES	0.F	38	43	34	43.5	43.0	45.3	37.8	38.7	33.3	38.7	37.8	44.2	44.2	40.4	27.5	32.6	34.5	40.0	31.5	27.5	35.3	37.8	29.5	30.9	29.1	34.7	32.3	31.7	33.8
R10339	217 WARDELL RD DULWICH HILL	RES	0.F	38	43	34	37.7	39.1	40.7	34.8	35.7	29.0	35.7	34.8	41.0	41.0	36.9	24.5	30.0	28.7	36.5	28.5	24.9	31.5	35.2	26.5	28.1	26.4	31.0	29.9	29.2	31.2
R10340	215 WARDELL RD DULWICH HILL	RES	0.F	38	43	34	40.9	41.7	43.5	37.2	38.0	31.4	38.0	37.2	43.4	43.4	39.3	27.1	31.9	31.9	39.0	31.1	26.9	34.1	37.5	29.1	30.1	28.8	33.4	32.1	31.5	33.6
R10341	213 WARDELL RD DULWICH HILL	RES	0.F	38	43	34	37.0	38.4	40.0	34.2	35.0	28.2	35.0	34.2	40.4	40.4	36.2	24.1	28.9	28	35.8	28.1	23.9	30.9	34.5	26.1	27.2	25.7	30.2	28.9	28.4	30.5
R10342	211 WARDELL RD DULWICH HILL	RES	0.F	38	43	34	40.3	39.5	41.9	34.0	34.9	29.8	34.9	34.0	40.5	40.5	36.8	23.8	28.7	31.3	36.3	27.8	23.6	31.8	34.0	25.8	27.0	25.3	31.1	28.4	28.0	30.0
R10343	209 WARDELL RD DULWICH HILL	RES	0.F	38	43	34	37.0	38.9	40.4	34.9	35.7	28.7	35.7	34.9	41.1	41.1	36.8	24.7	29.8	28	36.4	28.7	24.8	31.4	35.2	26.7	28.0	26.4	30.8	29.6	29.2	31.2
R10343	209 WARDELL RD DULWICH HILL	RES	1.F	38	43	34	43.7	43.1	45.4	37.8	38.7	33.4	38.7	37.8	44.2	44.2	40.4	27.5	32.5	34.7	40.0	31.5	27.4	35.4	37.7	29.5	30.9	29.0	34.8	32.1	31.6	33.7
R10344	4/277 WARDELL ROAD MARRICKVILLE	RES	0.F	38	43	34	41.3	41.7	43.6	37.1	37.9	31.9	37.9	37.1	43.4	43.4	39.3	26.7	31.7	32.3	38.8	30.7	26.6	34.0	36.9	28.7	30.2	28.2	33.5	31.3	30.8	32.9
R10345	4/277 WARDELL ROAD MARRICKVILLE	RES	0.F	38	43	34	41.3	41.9	43.7	37.3	38.1	31.9	38.1	37.3	43.6	43.6	39.5	27.1	31.9	32.3	39.0	31.1	26.8	34.2	37.2	29.1	30.3	28.5	33.6	31.7	31.2	33.3
R10345	4/277 WARDELL ROAD MARRICKVILLE	RES	1.F	38	43	34	42.8	43.0	44.9	38.2	39.0	33.1	39.0	38.2	44.5	44.5	40.5	27.9	32.8	33.8	40.0	31.9	27.7	35.3	38.1	29.9	31.2	29.4	34.7	32.5	32.1	34.1
R10346	4/277 WARDELL ROAD MARRICKVILLE	RES	0.F	38	43	34	43.6	43.4	45.5	38.3	39.2	33.5	39.2	38.3	44.7	44.7	40.8	28.1	33.0	34.6	40.4	32.1	27.9	35.7	38.4	30.1	31.3	29.7	35.0	32.8	32.3	34.4
R10347	4/277 WARDELL ROAD MARRICKVILLE	RES	0.F	38	43	34	42.6	42.6	44.6	37.7	38.5	32.8	38.5	37.7	44.1	44.1	40.1	27.4	32.3	33.6	39.6	31.4	27.2	34.9	37.5	29.4	30.8	28.8	34.3	31.9	31.4	33.5
R10347	4/277 WARDELL ROAD MARRICKVILLE	RES	1.F	38	43	34	36.2	38.2	39.6	34.1	35.0	27.6	35.0	34.1	40.3	40.3	36.0	24.1	29.0	27.2	35.7	28.1	23.9	30.7	34.7	26.1	27.0	25.9	29.9	29.2	28.6	30.7
R10348	4/277 WARDELL ROAD MARRICKVILLE	RES	0.F	38	43	34	43.2	43.2	45.2	38.3	39.1	33.3	39.1	38.3	44.6	44.6	40.6	28.0	32.9	34.2	40.2	32.0	27.8	35.5	38.1	30.0	31.3	29.4	34.9	32.6	32.1	34.2
R10348	4/277 WARDELL ROAD MARRICKVILLE	RES	1.F	38	43	34	36.9	39.9	41.0	36.3	37.1	30.1	37.1	36.3	42.4	42.4	38.0	25.6	31.5	27.9	37.6	29.6	26.4	32.3	36.3	27.6	29.9	27.4	32.0	30.5	30.2	32.3
R10349	4/277 WARDELL ROAD MARRICKVILLE	RES	0.F	38	43	34	37.4	38.7	40.3	34.4	35.2	28.4	35.2	34.4	40.6	40.6	36.4	24.3	29.1	28.4	36.0	28.3	24.0	31.1	34.7	26.3	27.3	25.9	30.4	29.1	28.6	30.7
R10349	4/277 WARDELL ROAD MARRICKVILLE	RES	1.F	38	43	34	42.1	42.9	44.7	38.5	39.3	32.9	39.3	38.5	44.7	44.7	40.6	28.3	33.1	33.1	40.1	32.3	28.0	35.3	38.5	30.3	31.5	29.8	34.7	32.9	32.4	34.5
R10350	4/277 WARDELL ROAD MARRICKVILLE	RES	0.F	65	65	65	35.5	38.0	39.3	33.9	35.0	27.2	35.0	33.9	40.0	40.1	35.9	24.0	29.4	26.5	35.7	28.0	24.3	30.5	35.1	26.0	27.1	26.2	29.8	29.6	29.1	31.1
R10350	4/277 WARDELL ROAD MARRICKVILLE	RES	1.F	65	65	65	37.9	40.1	41.5	36.0	37.0	29.6	37.0	36.0	42.2	42.2	38.0	25.9	31.4	28.9	37.8	29.9	26.3	32.6	36.9	27.9	29.3	28.0	31.9	31.3	30.9	32.9
R10351	4/277 WARDELL ROAD MARRICKVILLE	RES	0.F	38	43	34	32.3	35.5	36.6	31.6	32.7	24.5	32.7	31.6	37.7	37.7	33.5	21.7	27.1	23.3	33.4	25.7	22.1	28.1	32.8	23.7	24.7	23.9	27.3	27.1	26.8	28.9
R10352	4/277 WARDELL ROAD MARRICKVILLE	RES	0.F	38	43	34	35.0	38.2	39.3	34.4	35.4	27.5	35.4	34.4	40.5	40.5	36.2	24.4	29.6	26	36.0	28.4	24.6	30.8	35.3	26.4	27.5	26.4	30.0	29.4	29.3	31.3
R10353	46 CANONBURY GR DULWICH HILL	RES	0.F	38	43	34	32.7	35.0	36.4	31.0	31.8	23.8	31.8	31.0	37.2	37.2	32.9	21.5	25.0	23.7	32.4	25.5	19.9	27.6	31.5	23.5	22.9	22.9	26.4	25.1	25.5	27.6
R10353	46 CANONBURY GR DULWICH HILL	RES	1.F	38	43	34	35.9	38.1	39.5	34.1	34.9	27.2	34.9	34.1	40.2	40.2	36.0	24.3	28.7	26.9	35.6	28.3	23.6	30.7	34.7	26.3	26.6	26.0	29.7	28.9	28.7	30.8
R10354	48 CANONBURY GR DULWICH HILL	RES	0.F	38	43	34	40.3	41.0	42.8	36.5	37.4	30.8	37.4	36.5	42.7	42.7	38.7	26.4	31.3	31.3	38.3	30.4	26.2	33.4	36.9	28.4	29.4	28.1	32.7	31.4	30.9	32.9
R10354	48 CANONBURY GR DULWICH HILL	RES	1.F	38	43	34	41.7	42.4	44.2	37.7	38.7	32.1	38.7	37.7	44.0	44.0	40.0	27.7	32.7	32.7	39.7	31.7	27.7	34.8	38.4	29.7	30.7	29.5	34.1	32.9	32.3	34.4
R10355	50 CANONBURY GR DULWICH HILL	RES	0.F	38	43	34	37.1	37.9	39.7	33.3	34.2	27.6	34.2	33.3	39.6	39.6	35.5	23.3	28.1	28.1	35.1	27.3	23.0	30.3	33.7	25.3	26.2	25.0	29.5	28.3	27.7	29.8
R10355	50 CANONBURY GR DULWICH HILL	RES	1.F	38	43	34	36.2	38.9	40.1	34.9	35.9	28.2	35.9	34.9	41.0	41.0	36.8	24.8	30.4	27.2	36.6	28.8	25.3	31.4	35.9	26.8	28.1	27.0	30.7	30.4	29.9	31.9
R10356	52 CANONBURY GR DULWICH HILL	RES	0.F	55	55	55	36.6	37.8	39.4	33.4	34.3	27.6	34.3	33.4	39.7	39.7	35.5	23.3	28.3	27.6	35.1	27.3	23.3	30.2	33.8	25.3	26.5	25.0	29.6	28.3	27.7	29.8
R10356	52 CANONBURY GR DULWICH HILL	RES	1.F	55	55	55	41.5	43.1	44.6	38.9	39.7	32.7	39.7	38.9	45.1	45.1	40.9	28.8	33.6	32.5	40.5	32.8	28.6	35.5	39.2	30.8	31.8	30.5	34.8	33.7	33.2	35.3
R10357	54 CANONBURY GR DULWICH HILL	RES	0.F	38	43	34	36.7	37.9	39.5	33.5	34.4	27.6	34.4	33.5	39.7	39.7	35.6	23.4	28.5	27.7	35.3	27.4	23.4	30.3	33.9	25.4	26.6	25.1	29.6	28.5	27.9	30.0
R10358	56 CANONBURY GR DULWICH HILL	RES	0.F	38	43	34	39.1	41.5	42.8	37.3	38.4	30.2	38.4	37.3	43.5	43.5	39.3	27.8	32.4	30.1	39.2	31.8	27.3	34.1	38.6	29.8	29.9	29.8	33.0	32.7	32.6	34.6
R10359	58 CANONBURY GR DULWICH HILL	RES	0.F	38	43	34	31.8	32.2	34.1	27.5	28.4	22.1	28.4	27.5	33.8	33.8	29.8	17.3	22.3	22.8	29.4	21.3	17.2	24.6	27.7	19.3	20.5	19.0	23.9	22.3	21.7	23.8
R10359	58 CANONBURY GR DULWICH HILL	RES	1.F	38	43	34	28.8	30.2	31.8	26.0	26.6	19.5	26.6	26.0	32.2	32.2	28.0	16.4	19.5	19.8	27.4	20.4	14.5	22.7	26.0	18.4	17.9	17.4	21.6	19.3	20.0	22.0
R10360	60 CANONBURY GR DULWICH HILL	RES	0.F	38	43	34	30.0	30.2	32.2	25.4	26.4	20.4	26.4	25.4	31.7	31.7	27.8	14.9	20.8	21	27.5	18.9	15.7	22.6	25.8	16.9	18.9	16.9	22.1	20.1	19.8	21.9
R10361	62 CANONBURY GR DULWICH HILL	RES	0.F	38	43	34	33.2	33.6	35.5	28.8	29.9	23.7	29.9	28.8	35.1	35.1	31.2	18.5	24.4	24.2	31.0	22.5	19.4	26.0	29.6	20.5	22.4	20.6	25.5	23.9	23.5	25.6
R10362	64 CANONBURY GR DULWICH HILL	RES	0.F	38	43	34	31.9	33.6	35.1	29.4	30.2	23.1	30.2	29.4	35.6	35.6	31.4	19.4	24.0	22.9	30.9	23.4	18.9	26.0	29.7	21.4	22.2	21.0	25.2	24.1	23.6	25.7
R10363	66 CANONBURY GR DULWICH HILL	RES	0.F	38	43	34	35.7	37.6	39.0	33.5	34.4	27.2	34.4	33.5	39.7	39.7	35.5	23.5	28.3	26.7	35.1	27.5	23.2	30.1	33.9	25.5	26.4	25.1	29.3	28.4	27.8	29.9
R10363	66 CANONBURY GR DULWICH HILL	RES	1.F	38	43	34	35.0	35.8	37.6	31.2	32.3	25.5	32.3	31.2	37.5	37.5	33.5	21.1	26.6	26	33.3	25.1	21.5	28.3	32.1	23.1	24.4	23.2	27.6	26.4	26.0	28.1
R10364	68 CANONBURY GR DULWICH HILL	RES	0.F	38	43	34	39.0	40.4	42.0	35.9	37.0	29.8	37.0	35.9	42.2	42.2	38.1	26.1	31.3	30	37.9	30.1	26.2	32.9	37.0	28.1	29.0	28.1	32.1	31.3	31.0	33.0
R10364	68 CANONBURY GR DULWICH HILL	RES	1.F	38	43	34	37.9	38.4	40.2	33.6	34.6	28.2	34.6	33.6	39.9	39.9	35.9	23.5	28.6	28.9	35.6	27.5	23.5	30.8	34.1	25.5	26.7	25.3	30.1	28.6	28.0	30.1
R10365	69 CANONBURY GR DULWICH HILL	RES	0.F	38	43	34	42.2	42.9	44.7	38.3	39.3	32.6	39.3	38.3	44.6	44.6	40.6	28.3	33.2	33.2	40.2	32.3	28.2	35.4	38.9	30.3	31.3	30.1	34.6	33.3	32.9	34.9
R10366	67 CANONBURY GR DULWICH HILL	RES	0.F	38	43	34	38.4	39.5	41.2	35.1	36.0	29.1	36.0	35.1	41.3	41.3	37.2	25.1	30.1	29.4	36.9	29.1	25.1	32.0	35.8	27.1	28.1	27.0	31.2	30.2	29.8	31.8
R10366	67 CANONBURY GR DULWICH HILL	RES	1.F	38	43	34	43.7	44.1	46.0	39.3	40.2	33.9	40.2	39.3	45.6	45.6	41.6	29.3	34.0	34.7	41.2	33.3	29.0	36.5	39.6	31.3	32.2	30.9	35.7	34.0	33.6	35.7
R10367	65 CANONBURY GR DULWICH HILL	RES	0.F	38	43	34	39.6	39.8	41.8	34.9	35.9	29.8	35.9	34.9	41.2	41.2	37.3	24.6	30.2	30.6	37.0	28.6	25.1	32.2	35.5	26.6	28.2	26.6	31.6	30.0	29.4	31.5
R10368	63 CANONBURY GR DULWICH HILL	RES	0.F	38	43	34	45.7	44.7	47.2	38.9	39.9	34.8	39.9	38.9	45.4	45.4	41.9	29.0	33.6	36.7	41.5	33.0	28.5	37.1	39.3	31.0	31.7	30.5	36.2	33.7	33.3	35.3
R10368	63 CANONBURY GR DULWICH HILL	RES	1.F	38	43	34	34.5	35.3	37.1	30.7	31.7	25.1	31.7	30.7	37.0	37.0	32.9	20.6	25.7	25.5	32.6	24.6	20.7	27.7	31.2	22.6	23.8	22.4	27.0	25.7	25.2	27.2
R10369	61 CANONBURY GR DULWICH HILL	RES	0.F	38	43	34	34.9	35.3	37.2	30.6	31.5	25.1	31.5	30.6	36.8	36.8	32.9	20.5	25.5	25.9	32.6	24.5	20.4	27.7	31.1	22.5	23.5	22.3	27.0	25.6	25.0	27.1
R10370	59 CANONBURY GR DULWICH HILL	RES	0.F	38	43	34	35.5	37.6	39.0	33.6	34.4	27.1	34.4	33.6	39.7	39.7	35.5	23.5	28.5	26.5	35.1	27.5	23.4	30.1	34.1	25.5	26.5	25.3	29.4	28.6	28.0	30.1
R10370	59 CANONBURY GR DULWICH HILL	RES	1.F	38	43	34	40.1	41.4	43.0	37.1	38.0	31.0	38.0	37.1	43.3	43.3	39.2	27.1	31.9	31.1	38.8	31.1	26.8	33.9	37.6	29.1	29.9	28.8	33.1	32.1	31.6	33.6
R10371	57 CANONBURY GR DULWICH HILL	RES	0.F	38	43	34	35.1	37.1	38.5	33.0	33.9	26.7	33.9	33.0	39.2	39.2	35.0	23.0	27.8	26.1	34.6	27.0	22.8	29.5	33.4	25.0	26.0	24.6	28.8	27.9	27.4	29.4
R10371	57 CANONBURY GR DULWICH HILL	RES	1.F	38	43	34	39.2	40.5	42.1	36.2	37.1	30.2	37.1	36.2	42.4	42.4	38.3	26.1	31.0	30.2	37.9	30.1	25.9	32.9	36.5	28.1	29.1	27.8	32.2	31.0	30.5	32.6
R10372	55 CANONBURY GR DULWICH HILL	RES	0.F	38	43	34	36.1	38.4	39.7	34.4	35.3	27.7	35.3	34.4	40.5	40.5	36.3	24.5	29.3	27.1	36.0	28.5	24.2	30.9	35.0	26.5	27.2	26.2	30.1	29.6	29.0	31.0
R10372	55 CANONBURY GR DULWICH HILL	RES	1.F	38	43	34	39.3	40.6	42.2	36.5	37.2	30.7	37.2	36.5	42.7	42.7	38.5	26.1	31.2	30.3	38.0	30.1	26.2	33.0	36.4	28.1	29.6	27.7	32.5	30.8	30.4	32.4
R10373	53 CANONBURY GR DULWICH HILL	RES	0.F	38	43	34	44.1	44.2	46.2	39.3	40.2	34.3	40.2	39.3	45.7	45.7	41.7	29.1	34.0	35.1	41.3	33.1	28.9	36.5	39.4	31.1	32.4	30.7	35.9	33.9	33.3	35.4
R10373	53 CANONBURY GR DULWICH HILL	RES	1.F	38	43	34	38.6	39.1	41.0	34.5	35.4	29.1	35.4	34.5	40.8	40.8	36.7	24.3	29.3	29.6	36.3	28.3	24.2	31.5	34.7	26.3	27.5	25.9	30.9	29.2	28.6	30.7
R10374	51 CANONBURY GR DULWICH HILL	RES	0.F	38	43	34	42.7	43.5	45.3	38.9	39.9	33.2	39.9	38.9	45.2	45.2	41.1	28.9	33.9	33.7	40.8	32.9	28.9	35.9	39.5	30.9	32.0	30.7	35.2	33.9	33.5	35.5
R10374	51 CANONBURY GR DULWICH HILL	RES	1.F	38	43	34	40.5	40.6	42.6	35.7	36.7	30.7	36.7	35.7	42.0	42.0	38.1	25.5	30.7	31.5	37.8	29.5	25.7	33.0	36.0	27.5	28.9	27.2	32.3	30.6	30.0	32.1
R10375	49 CANONBURY GR DULWICH HILL	RES	0.F	38	43	34	42.8	44.0	45.7	39.7	40.6	33.7	40.6	39.7	45.9	45.9	41.7	29.6	34.5	33.8	41.4	33.6	29.5	36.5	40.1	31.6	32.6	31.3	35.7	34.6	34.1	36.1
R10376	47 CANONBURY GR DULWICH HILL	RES	0.F	38	43	34	41.0	42.9	44.3	38.9	39.7	32.6	39.7	38.9	45.1	45.1	40.8	28.8	33.6	32	40.4	32.8	28.5	35.4	39.1	30.8	31.9	30.3	34.7	33.6	33.1	35.1
R10376	47 CANONBURY GR DULWICH HILL	RES	1.F	38	43	34	45.0	45.6	47.4	41.1	41.9	35.5	41.9	41.1	47.3	47.3	43.2	30.9	35.6	36	42.8	34.9	30.5	38.0	41.1	32.9	34.0	32.4	37.3	35.5	35.0	37.1
R10377	45 CANONBURY GR DULWICH HILL	RES	0.F	38	43	34	34.6	38.2	39.2	34.5	35.3	27.4	35.3	34.5	40.6	40.6	36.2	24.5	29.3	25.6	35.8	28.5	24.3	30.7	35.0	26.5	27.4	26.2	29.9	29.5	29.0	31.1
R10377	45 CANONBURY GR DULWICH HILL	RES	1.F	38	43	34	39.5	42.0	43.3	38.1	38.9	31.3	38.9	38.1	44.2	44.2	39.9	28.2	32.7	30.5	39.5	32.2	27.6	34.5	38.5	30.2	30.7	29.8	33.7	32.9	32.5	34.6
R10378	43 CANONBURY GR DULWICH HILL	RES	0.F	38	43	34	33.2	36.1	37.3	32.3	33.1	25.5	33.1	32.3	38.4	38.4	34.1	22.3	27.1	24.2	33.7	26.3	22.0	28.6	32.7	24.3	25.2	23.9	27.9	27.2	26.7	28.7
R10378	43 CANONBURY GR DULWICH HILL	RES	1.F	38	43	34	36.5	39.1	40.3	35.3	35.9	28.7	35.9	35.3	41.5	41.5	37.1	25.2	29.5	27.5	36.4	29.2	24.4	31.5	35.1	27.2	28.0	26.5	30.8	28.7	29.0	31.1
R10379	41 CANONBURY GR DULWICH HILL	RES	0.F	38	43	34	38.8	40.5	42.0	36.5	37.2	30.6	37.2	36.5	42.7	42.7	38.4	26.1	31.0	29.8	37.8	30.1	25.9	32.8	36.1	28.1	29.6	27.5	32.3	29.8	30.1	32.1
R10379	41 CANONBURY GR DULWICH HILL	RES	1.F	38	43	34	43.8	43.8	45.8	38.8	39.6	33.8	39.6	38.8	45.1	45.1	41.2	28.7	33.4	34.8	40.8	32.7	28.3	36.1	38.9	30.7	31.7	30.2	35.4	33.2	32.8	34.9
R10380	4/277 WARDELL ROAD MARRICKVILLE	RES	0.F

R10382	4/277 WARDELL ROAD MARRICKVILLE	RES	1.F	38	43	34	37.1	38.9	40.3	34.6	35.6	28.2	35.6	34.6	40.8	40.8	36.7	24.7	29.9	28.1	36.5	28.7	24.8	31.4	35.6	26.7	27.6	26.8	30.6	30.3	29.6	31.7
R10383	4/277 WARDELL ROAD MARRICKVILLE	RES	0.F	38	43	34	39.7	41.4	42.9	37.2	38.1	30.8	38.1	37.2	43.4	43.4	39.2	27.3	32.0	30.7	38.9	31.3	27.0	33.9	37.8	29.3	30.0	29.0	33.1	32.3	31.8	33.8
R10384	1 KEITH ST DULWICH HILL	RES	0.F	38	43	34	42.2	43.4	45.0	39.0	39.8	33.0	39.8	39.0	45.2	45.2	41.1	29.0	33.5	33.2	40.6	33.0	28.5	35.8	39.2	31.0	31.8	30.5	35.0	33.6	33.2	35.3
R10385	7 KEITH ST DULWICH HILL	RES	0.F	38	43	34	39.7	38.7	41.2	33.0	34.0	29.2	34.0	33.0	39.5	39.5	35.9	22.5	28.1	30.7	35.5	26.5	23.0	31.0	33.0	24.5	26.5	24.2	30.4	27.6	27.0	29.1
R10386	11 KEITH ST DULWICH HILL	RES	0.F	38	43	34	36.9	37.5	39.3	32.7	33.8	27.1	33.8	32.7	39.0	39.0	35.1	22.8	28.0	27.9	34.9	26.8	22.9	30.0	33.7	24.8	25.7	24.8	29.2	28.2	27.7	29.7
R10387	13 KEITH ST DULWICH HILL	RES	0.F	38	43	34	44.1	44.3	46.3	39.5	40.4	34.3	40.4	39.5	45.8	45.8	41.9	29.4	34.2	35.1	41.4	33.4	29.1	36.7	39.6	31.4	32.5	30.9	36.0	34.1	33.6	35.7
R10388	64 MACARTHUR PDE DULWICH HILL	RES	0.F	38	43	34	36.6	36.8	38.8	32.0	33.0	26.8	33.0	32.0	38.3	38.3	34.4	21.9	27.0	27.6	34.0	25.9	21.9	29.2	32.4	23.9	25.1	23.6	28.5	27.0	26.4	28.5
R10389	62 MACARTHUR PDE DULWICH HILL	RES	0.F	38	43	34	37.0	37.4	39.3	32.6	33.6	27.2	33.6	32.6	38.9	38.9	34.9	22.6	27.6	28	34.6	26.6	22.5	29.8	33.2	24.6	25.6	24.4	29.1	27.7	27.2	29.2
R10390	60 MACARTHUR PDE DULWICH HILL	RES	0.F	38	43	34	34.2	34.9	36.7	30.3	31.3	24.7	31.3	30.3	36.5	36.5	32.5	20.1	25.5	25.2	32.3	24.1	20.4	27.3	30.9	22.1	23.5	22.1	26.7	25.4	24.9	26.9
R10390	60 MACARTHUR PDE DULWICH HILL	RES	1.F	38	43	34	41.0	41.1	43.1	36.1	37.1	30.9	37.1	36.1	42.4	42.4	38.5	26.1	31.1	32	38.3	30.1	26.0	33.5	36.8	28.1	29.0	27.9	32.7	31.1	30.7	32.8
R10391	58 MACARTHUR PDE DULWICH HILL	RES	0.F	38	43	34	34.4	35.1	36.9	30.5	31.5	24.8	31.5	30.5	36.7	36.7	32.7	20.5	25.7	25.4	32.5	24.5	20.6	27.6	31.3	22.5	23.5	22.4	26.8	25.8	25.3	27.3
R10392	56 MACARTHUR PDE DULWICH HILL	RES	0.F	38	43	34	39.4	41.1	42.6	36.7	37.7	30.2	37.7	36.7	42.9	42.9	38.8	27.0	31.8	30.4	38.6	31.0	26.7	33.6	37.7	29.0	29.5	28.9	32.7	32.1	31.7	33.7
R10393	54 MACARTHUR PDE DULWICH HILL	RES	0.F	38	43	34	36.4	36.9	38.8	32.1	33.1	26.6	33.1	32.1	38.4	38.4	34.4	22.1	27.2	27.4	34.2	26.1	22.1	29.3	32.8	24.1	25.1	24.0	28.5	27.3	26.8	28.8
R10394	52 MACARTHUR PDE DULWICH HILL	RES	0.F	38	43	34	39.1	39.4	41.3	34.5	35.4	29.2	35.4	34.5	40.8	40.8	36.9	24.5	29.3	30.1	36.5	28.5	24.2	31.7	34.9	26.5	27.4	26.1	31.0	29.4	28.8	30.9
R10395	50 MACARTHUR PDE DULWICH HILL	RES	0.F	38	43	34	40.7	40.9	42.9	36.0	37.0	30.7	37.0	36.0	42.3	42.3	38.4	26.0	30.8	31.7	38.1	30.0	25.8	33.3	36.5	28.0	28.9	27.7	32.5	31.0	30.5	32.5
R10396	48 MACARTHUR PDE DULWICH HILL	RES	0.F	38	43	34	39.8	40.4	42.3	35.8	36.7	30.2	36.7	35.8	42.1	42.1	38.1	25.8	30.7	30.8	37.7	29.8	25.6	32.9	36.3	27.8	28.8	27.5	32.1	30.8	30.2	32.3
R10396	48 MACARTHUR PDE DULWICH HILL	RES	1.F	38	43	34	39.4	40.2	41.9	35.5	36.5	29.8	36.5	35.5	41.8	41.8	37.8	25.6	30.4	30.4	37.4	29.6	25.4	32.6	36.1	27.6	28.5	27.3	31.8	30.6	30.1	32.1
R10397	46 MACARTHUR PDE DULWICH HILL	RES	0.F	38	43	34	45.2	46.8	48.3	42.6	43.4	36.1	43.4	42.6	48.8	48.8	44.6	32.9	36.8	36.2	44.1	36.9	31.7	39.3	42.9	34.9	34.9	34.2	38.3	37.3	36.9	38.9
R10398	44 MACARTHUR PDE DULWICH HILL	RES	0.F	38	43	34	47.9	48.7	50.4	44.4	45.1	39.2	45.1	44.4	50.7	50.7	46.5	33.7	39.0	38.9	45.8	37.7	33.9	40.9	43.6	35.7	37.8	34.9	40.6	37.9	37.5	39.6
R10399	42 MACARTHUR PDE DULWICH HILL	RES	0.F	38	43	34	50.0	49.5	51.7	44.3	45.1	39.8	45.1	44.3	50.7	50.7	46.8	33.8	38.9	41	46.3	37.8	33.8	41.7	43.9	35.8	37.4	35.2	41.2	38.5	37.9	40.0
R10400	39 CANONBURY GR DULWICH HILL	RES	0.F	38	43	34	46.1	47.9	49.4	44.0	44.6	37.9	44.6	44.0	50.2	50.2	45.8	33.7	38.1	37.1	45.2	37.7	33.1	40.2	43.4	35.7	36.9	34.8	39.7	37.8	37.4	39.4
R10400	39 CANONBURY GR DULWICH HILL	RES	1.F	38	43	34	50.7	50.5	52.7	45.7	46.4	40.9	46.4	45.7	52.0	52.0	48.0	35.2	40.1	41.7	47.5	39.2	35.0	42.8	45.2	37.2	38.8	36.6	42.3	39.6	39.2	41.2
R10401	37 CANONBURY GR DULWICH HILL	RES	0.F	38	43	34	48.3	48.3	50.3	43.5	44.2	38.6	44.2	43.5	49.8	49.8	45.8	33.0	37.8	39.3	45.2	37.0	32.7	40.5	42.9	35.0	36.5	34.3	40.0	37.4	36.9	38.9
R10401	37 CANONBURY GR DULWICH HILL	RES	1.F	38	43	34	50.8	50.3	52.6	45.3	46.1	40.8	46.1	45.3	51.6	51.6	47.8	34.7	39.9	41.8	47.2	38.7	34.8	42.6	44.8	36.7	38.6	36.1	42.1	39.2	38.8	40.8
R10402	35 CANONBURY GR DULWICH HILL	RES	0.F	38	43	34	51.1	51.8	53.6	47.4	48.0	41.8	48.0	47.4	53.6	53.6	49.4	37.2	41.2	42.1	48.8	41.2	36.1	44.1	46.7	39.2	40.0	38.2	43.4	40.9	40.7	42.7
R10402	35 CANONBURY GR DULWICH HILL	RES	1.F	38	43	34	49.8	48.9	51.3	43.3	44.2	39.3	44.2	43.3	49.7	49.8	46.1	32.8	38.1	40.8	45.6	36.8	33.0	41.1	43.1	34.8	36.6	34.3	40.6	37.6	37.0	39.1
R10403	3 MARGARET ST DULWICH HILL	RES	0.F	38	43	34	49.8	48.7	51.2	43.0	43.9	39.2	43.9	43.0	49.5	49.5	45.9	32.4	37.7	40.8	45.4	36.4	32.5	40.9	42.6	34.4	36.3	33.9	40.4	37.1	36.5	38.6
R10403	3 MARGARET ST DULWICH HILL	RES	1.F	38	43	34	50.7	50.4	52.6	45.4	46.1	40.6	46.1	45.4	51.8	51.8	47.8	35.3	39.3	41.7	47.2	39.3	34.2	42.7	44.8	37.3	38.0	36.3	42.0	39.1	38.8	40.8
R10404	33 CANONBURY GR DULWICH HILL	RES	0.F	38	43	34	48.0	47.8	49.9	42.8	43.7	38.0	43.7	42.8	49.1	49.1	45.3	32.5	37.7	39	44.9	36.5	32.6	40.2	43.0	34.5	36.0	34.2	39.6	37.5	37.0	39.0
R10404	33 CANONBURY GR DULWICH HILL	RES	1.F	38	43	34	49.5	49.3	51.4	44.3	45.1	39.7	45.1	44.3	50.7	50.7	46.8	33.8	39.1	40.5	46.2	37.8	34.0	41.5	44.0	35.8	37.6	35.3	41.1	38.4	37.9	40.0
R10405	31 CANONBURY GR DULWICH HILL	RES	0.F	38	43	34	45.3	47.5	48.9	43.6	44.3	36.9	44.3	43.6	49.7	49.7	45.4	33.7	37.8	36.3	44.9	37.7	32.7	40.0	43.7	35.7	36.1	35.0	39.1	38.1	37.7	39.7
R10405	31 CANONBURY GR DULWICH HILL	RES	1.F	38	43	34	49.4	49.4	51.4	44.4	45.2	39.3	45.2	44.4	50.7	50.7	46.8	34.4	38.8	40.4	46.4	38.4	33.7	41.7	44.5	36.4	37.1	35.8	40.9	38.9	38.5	40.5
R10406	29 CANONBURY GR DULWICH HILL	RES	0.F	38	43	34	48.6	49.2	51.0	44.6	45.3	38.8	45.3	44.6	50.9	50.9	46.8	34.8	38.3	39.6	46.2	38.8	33.2	41.6	44.4	36.8	36.8	35.8	40.6	38.3	38.4	40.4
R10406	29 CANONBURY GR DULWICH HILL	RES	1.F	38	43	34	50.2	50.6	52.5	46.0	46.6	40.1	46.6	46.0	52.3	52.3	48.2	36.4	39.2	41.2	47.6	40.4	34.1	43.1	45.7	38.4	37.8	37.3	42.0	39.8	39.7	41.8
R10407	27 CANONBURY GR DULWICH HILL	RES	0.F	38	43	34	49.3	49.5	51.5	44.7	45.4	39.1	45.4	44.7	51.0	51.0	47.0	35.0	38.3	40.3	46.4	39.0	33.1	41.9	44.5	37.0	36.7	36.0	40.9	38.5	38.5	40.6
R10407	27 CANONBURY GR DULWICH HILL	RES	1.F	38	43	34	49.1	49.3	51.3	44.4	45.1	38.8	45.1	44.4	50.8	50.8	46.7	34.8	37.8	40.1	46.2	38.8	32.7	41.7	44.3	36.8	36.3	35.8	40.6	38.2	38.3	40.4
R10408	25 CANONBURY GR DULWICH HILL	RES	0.F	38	43	34	49.0	49.1	51.1	44.2	44.9	38.6	44.9	44.2	50.5	50.5	46.5	34.6	37.5	40	46.0	38.6	32.4	41.5	44.1	36.6	36.0	35.6	40.4	38.0	38.1	40.1
R10408	25 CANONBURY GR DULWICH HILL	RES	1.F	38	43	34	49.5	50.2	52.0	45.8	46.4	40.1	46.4	45.8	52.1	52.1	47.9	35.8	39.4	40.5	47.2	39.8	34.3	42.5	45.1	37.8	38.2	36.6	41.8	39.1	39.1	41.1
R10409	23 CANONBURY GR DULWICH HILL	RES	0.F	38	43	34	48.9	49.3	51.2	44.6	45.2	38.9	45.2	44.6	50.9	50.9	46.8	34.9	37.9	39.9	46.2	38.9	32.8	41.7	44.3	36.9	36.5	35.8	40.7	38.3	38.3	40.3
R10409	23 CANONBURY GR DULWICH HILL	RES	1.F	38	43	34	49.6	49.9	51.8	45.3	46.0	40.1	46.0	45.3	51.6	51.6	47.5	34.9	39.6	40.6	46.9	38.9	34.6	42.2	44.8	36.9	38.3	36.2	41.6	39.3	38.8	40.8
R10410	72 BEACH RD DULWICH HILL	RES	0.F	38	43	34	50.2	50.5	52.5	46.0	46.6	40.8	46.6	46.0	52.2	52.2	48.2	35.5	40.3	41.2	47.6	39.5	35.3	42.8	45.4	37.5	39.0	36.8	42.3	40.0	39.4	41.5
R10411	70 BEACH RD DULWICH HILL	RES	0.F	38	43	34	48.3	49.1	50.8	44.8	45.3	39.1	45.3	44.8	51.0	51.0	46.8	34.5	38.5	39.3	46.1	38.5	33.4	41.4	43.9	36.5	37.4	35.4	40.7	38.2	37.9	40.0
R10411	70 BEACH RD DULWICH HILL	RES	1.F	38	43	34	48.8	49.2	51.1	44.7	45.3	39.5	45.3	44.7	51.0	51.0	46.8	34.3	38.6	39.8	46.1	38.3	33.5	41.4	43.8	36.3	37.5	35.3	40.9	38.1	37.8	39.8
R10412	68 BEACH RD DULWICH HILL	RES	0.F	38	43	34	48.0	48.7	50.5	44.2	44.8	38.6	44.8	44.2	50.5	50.5	46.3	34.1	38.0	39	45.7	38.1	32.9	41.0	43.6	36.1	36.8	35.1	40.3	38.0	37.6	39.7
R10413	66 BEACH RD DULWICH HILL	RES	0.F	38	43	34	49.7	49.8	51.8	45.1	45.7	40.0	45.7	45.1	51.4	51.4	47.3	34.7	39.0	40.7	46.7	38.7	34.0	42.0	44.3	36.7	37.9	35.8	41.5	38.7	38.3	40.3
R10414	64 BEACH RD DULWICH HILL	RES	0.F	38	43	34	47.9	48.2	50.1	43.5	44.2	38.1	44.2	43.5	49.8	49.8	45.7	33.4	37.4	38.9	45.1	37.4	32.3	40.5	43.1	35.4	36.0	34.5	39.7	37.8	37.1	39.1
R10415	74 BEACH RD DULWICH HILL	RES	0.F	38	43	34	49.1	49.4	51.3	44.8	45.4	39.6	45.4	44.8	51.1	51.1	47.0	34.5	38.8	40.1	46.3	38.5	33.7	41.7	44.1	36.5	37.6	35.5	41.1	38.4	38.0	40.1
R10416	62 BEACH RD DULWICH HILL	RES	0.F	38	43	34	47.2	47.4	49.3	42.5	43.3	37.1	43.3	42.5	48.8	48.8	44.8	32.6	36.7	38.2	44.4	36.6	31.6	39.8	42.6	34.6	35.0	33.9	38.9	37.2	36.6	38.6
R10417	60 BEACH RD DULWICH HILL	RES	0.F	38	43	34	47.8	48.5	50.3	44.1	44.8	38.3	44.8	44.1	50.3	50.3	46.2	34.0	38.3	38.8	45.7	38.0	33.3	40.9	44.0	36.0	36.7	35.4	40.2	38.5	38.0	40.1
R10418	43 BEACH RD DULWICH HILL	RES	0.F	38	43	34	48.8	49.1	51.0	44.4	45.2	39.2	45.2	44.4	50.7	50.7	46.7	34.2	38.8	39.8	46.1	38.2	33.7	41.4	44.1	36.2	37.3	35.5	40.8	38.6	38.1	40.2
R10418	43 BEACH RD DULWICH HILL	RES	1.F	55	55	55	45.0	44.5	46.8	39.4	40.2	35.0	40.2	39.4	45.8	45.8	42.0	28.8	34.2	36	41.5	32.8	29.1	36.8	39.0	30.8	32.8	30.3	36.3	33.7	33.0	35.1
R10419	45 BEACH RD DULWICH HILL	RES	0.F	55	55	55	46.2	46.0	48.1	40.9	42.0	36.2	42.0	40.9	47.2	47.2	43.4	30.4	36.4	37.2	43.2	34.4	31.3	38.3	41.4	32.4	34.4	32.5	37.8	36.2	35.4	37.5
R10420	41 BEACH RD DULWICH HILL	RES	0.F	55	55	55	44.8	45.3	47.2	40.5	41.5	34.8	41.5	40.5	46.8	46.8	42.8	30.8	35.4	35.8	42.6	34.8	30.3	37.8	41.3	32.8	33.2	32.5	36.9	35.7	35.3	37.4
R10421	39 BEACH RD DULWICH HILL	RES	0.F	55	55	55	41.4	42.6	44.2	38.4	39.0	32.4	39.0	38.4	44.6	44.6	40.4	28.3	32.6	32.4	39.8	32.3	27.5	35.0	38.2	30.3	31.1	29.5	34.3	32.5	32.1	34.2
R10422	37 BEACH RD DULWICH HILL	RES	0.F	55	55	55	33.4	34.8	36.4	30.4	31.4	24.4	31.4	30.4	36.6	36.6	32.5	20.4	25.5	24.4	32.2	24.4	20.5	27.2	31.1	22.4	23.5	22.3	26.5	25.6	25.1	27.1
R10423	35 BEACH RD DULWICH HILL	RES	0.F	55	55	55	34.8	36.3	37.9	32.0	33.0	25.8	33.0	32.0	38.2	38.2	34.1	22.0	27.1	25.8	33.8	26.0	22.0	28.8	32.8	24.0	25.0	23.9	28.0	27.3	26.7	28.8
R10423	35 BEACH RD DULWICH HILL	RES	1.F	55	55	55	40.3	41.5	43.1	37.1	38.0	31.1	38.0	37.1	43.3	43.3	39.2	27.1	32.0	31.3	38.9	31.1	27.0	33.9	37.6	29.1	30.1	28.8	33.2	32.2	31.6	33.7
R10428	28 MACARTHUR PDE DULWICH HILL	RES	0.F	75	75	75	25.7	29.8	30.7	25.8	27.2	18.3	27.2	25.8	31.9	31.9	27.7	16.1	22.1	16.7	27.9	20.1	17.0	22.5	27.8	18.1	19.2	18.8	21.6	22.5	21.8	23.8
R10434	41 MACARTHUR PDE DULWICH HILL	RES	0.F	75	75	75	24.8	29.6	30.4	26.0	27.0	18.3	27.0	26.0	32.1	32.1	27.7	16.3	21.3	15.8	27.6	20.3	16.3	22.3	27.2	18.3	18.9	18.3	21.4	21.7	21.2	23.2
R10436	37 MACARTHUR PDE DULWICH HILL	RES	0.F	75	75	75	26.4	31.3	32.1	27.7	28.7	20.1	28.7	27.7	33.8	33.8	29.4	17.9	23.1	17.4	29.3	21.9	18.0	23.9	28.9	19.9	20.7	20.0	23.1	23.4	22.9	24.9
R10436	37 MACARTHUR PDE DULWICH HILL	RES	1.F	75	75	75	32.8	34.2	35.8	29.9	30.8	23.7	30.8	29.9	36.1	36.1	32.0	20.0	24.9	23.8	31.7	24.0	19.8	26.7	30.6	22.0	22.8	21.8	25.9	25.2	24.6	26.6
R10438	33 MACARTHUR PDE DULWICH HILL	RES	1.F	75	75	75	26.1	31.1	31.9	27.6	28.6	19.8	28.6	27.6	33.6	33.6	29.2	17.8	22.8	17.1	29.1	21.8	17.7	23.8	28.7	19.8	20.5	19.8	22.9	23.2	22.7	24.7
R10439	31 MACARTHUR PDE DULWICH HILL	RES	1.F	75	75	75	25.0	30.4	31.1	26.9	27.9	19.0	27.9	26.9	32.9	32.9	28.5	17.2	22.1	16	28.4	21.2	17.1	23.1	28.1	19.2	19.7	19.2	22.1	22.5	22.0	24.1
R10440	27 MACARTHUR PDE DULWICH HILL	RES	0.F	75	75	75	24.8	29.5	30.3	25.9	26.9	18.6	26.9	25.9	32.0	32.0	27.6	16.0	21.1	15.8	27.4	20.0	16.1	22.1	26.8	18.0	19.0	17.9	21.3	21.4	20.7	22.8
R10440	27 MACARTHUR PDE DULWICH HILL	RES	1.F	75	75	75	30.0	32.9	34.1	29.0	30.0	22.2	30.0	29.0	35.2	35.2	30.9	19.0	24.2	21	30.6	23.0	19.2	25.4	29.8	21.0	22.1	21.0	24.7	24.6	23.8	25.9
R10441	25 MACARTHUR PDE DULWICH HILL	RES	1.F	75	75	75	26.9	30.3	31.4	26.5	27.5	19.4	27.5	26.5	32.6	32.6	28.3	16.7	21.6	17.9	28.0	20.7	16.5	22.9	27.4	18.7	19.4	18.5	22.0	21.9	21.4	23.4
R10442	23 MACARTHUR PDE DULWICH HILL	RES	0.F	75	75	75	30.1	32.0	33.4	27.7	28.7	21.3	28.7	27.7	33.9	33.9	29.8	17.9	22.8	21.1	29.5	21.9	17.8	24.5	28.6	19.9	20.7	19.8	23.7	23.2	22.6	24.6
R10443	19 MACARTHUR PDE DULWICH HILL	RES	0.F	75	75	75	25.9	30.8	31.6	27.2	28.2	19.4	28.2	27.2	33.3	33.3	28.9	17.5	22.4	16.9	28.7	21.5	17.3	23.5	28.3	19.5	20.0	19.5	22.5	22.8	22.3	24.3
R10443	19 MACARTHUR PDE DULWICH HILL	RES	1.F	75	75	75	29.5	32.7	33.8	28.8	29.8	21.7	29.8	28.8	35.0	35.0	30.7	19.1	23.9	20.5	30.5	23.1	18.9	25.3	29.8	21.1	21.7	21.0	24.4	24.4	23.8	25.8
R10444	15 MACARTHUR PDE DULWICH HILL	RES	0.F	75	75	75	26.3	30.5	31.4	26.9	27.8	19.6	27.8	26.9	33.0	33.0	28.6	17.0	21.9	17.3	28.3	21.0	16.9	23.1	27.6	19.0	19.9	18.8	22.3	22.2	21.6	23.7
R10444	15 MACARTHUR PDE DULWICH HILL	RES	1.F	75	75	75	28.2	32.3	33.2	28.6	29.6	21.2	29.6	28.6	34.7	34.7	30.3	18.8	23.7	19.2	30.1	22.8	18.7	24.9	29.5	20.8	21.5	20.7	24.0	24.1	23.5	25.5
R10446	56 BEACH RD DULWICH HILL	RES	0.F	75	75	75	25.4	30.7	31.5	27.2	28.2	19.4	28.2	27.2	33.3	33.3	28.9	17.5	22.4	16.4	28.7	21.5	17.3	23.4	28.3	19.5	20.1	19.4	22.5	22.8	22.3	24.3
R10447	52 BEACH RD DULWICH HILL	RES	0.F	75	75	75	31.8	33.3	34.9	29.0	30.0	22.7	30.0	29.0	35.2	35.2	31.1	19.1	24.0	22.8	30.8	23.1	18.9	25.8	29.7	21.1	21.9	20.9	25.0	24.3	23.7	25.8
R10450	46 BEACH RD DULWICH HILL	RES	0.F	75	75	75	26.9	31.3	32.1	27.6	28.6	20.0	28.6	27.6	33.7	33.7	29.3	17.8	22.9	17.9	29.2	21.8	17.8	23.9	28.7	19.8	20.5	19.8	23.0	23.2	22.7	24.7
R10452	40 BEACH RD DULWICH HILL	RES	0.F	75	75	75	28.5	32.3	33.2	28.5	29.5	21.2	29.5	28.5	34.6	34.6	30.3	18.7	23.6	19.5	30.1	22.7	18.6	24.8	29.5	20.7	21.4	20.6	24.0	24.0	23.5	25.5
R10453	33 BEACH RD DULWICH HILL	RES	0.F	75	75	75	28.5	32.3	33.3	28.6	29.6	21.3	29.6	28.6	34.7	34.7	30.4	18.8	23.7	19.5	30.1	22.8	18.7	24.9	29.5	20.8	21.5	20.7	24.1	24.0	23.5	25.5
R10454	13 MACARTHUR PDE DULWICH HILL	RES	0.F	75	75	75	24.0	29.5	30.2	26.0	27.1	18.5	27.1	26.0	32.1	32.1	27.7	16.1	21.6	15	27.6	20.1	16.5	22.2	27.2	18.1	19.3	18.3	21.4	21.9	21.2	23.2
R10455	11 MACARTHUR PDE DULWICH HILL	RES	0.F	75	75	75	29.7	32.6	33.8	28.7	29.7	21.7	29.7	28.7	34.8	34.8	30.6	18.8	23.9	20.7	30.4	22.8	18.9	25.2	29.7	20.8	21.7	20.8	24.4	24.3	23.7	25.7
R10457	27 BEACH RD DULWICH HILL	RES	1.F	75	75	75	27.5	31.2

R10468	14 DURHAM ST DULWICH HILL	RES	0.F	75	75	75	25.3	30.7	31.4	27.4	28.2	20.0	28.2	27.4	33.5	33.5	29.0	17.3	22.4	16.3	28.6	21.3	17.3	23.3	27.9	19.3	20.4	19.1	22.6	22.5	21.9	23.9
R10470	10 DURHAM ST DULWICH HILL	RES	0.F	70	70	70	25.9	29.6	30.6	25.8	26.8	18.4	26.8	25.8	31.9	31.9	27.6	16.1	21.0	16.9	27.4	20.1	15.9	22.2	26.9	18.1	18.7	18.0	21.3	21.4	20.9	22.9
R10476	26 BEACH RD DULWICH HILL	RES	0.F	70	70	70	30.9	33.8	35.0	29.9	30.9	23.1	30.9	29.9	36.1	36.1	31.8	20.0	25.0	21.9	31.5	24.0	19.9	26.4	30.7	22.0	22.9	21.9	25.6	25.3	24.7	26.7
R10481	10 BEACH RD DULWICH HILL	RES	1.F	70	70	70	27.7	32.4	33.2	28.8	29.8	21.2	29.8	28.8	34.9	34.9	30.5	19.0	24.0	18.7	30.3	23.0	18.9	25.0	29.8	21.0	21.7	21.0	24.2	24.4	23.8	25.9
R10483	22 BEACH RD DULWICH HILL	RES	0.F	70	70	70	25.5	30.3	31.1	26.7	27.7	19.0	27.7	26.7	32.8	32.8	28.4	17.0	22.0	16.5	28.3	21.0	16.9	23.0	27.9	19.0	19.6	19.0	22.1	22.3	21.8	23.9
R10484	23 DURHAM ST DULWICH HILL	RES	1.F	38	38	33	27.9	32.2	33.1	28.5	29.5	20.9	29.5	28.5	34.6	34.6	30.3	18.8	23.7	18.9	30.1	22.8	18.6	24.8	29.6	20.8	21.4	20.8	23.9	24.1	23.6	25.6
R10484	23 DURHAM ST DULWICH HILL	RES	2.F	38	38	33	30.7	34.0	35.1	30.2	31.2	22.9	31.2	30.2	36.3	36.3	32.0	20.4	25.3	21.7	31.8	24.4	20.2	26.6	31.2	22.4	23.0	22.4	25.7	25.7	25.2	27.2
R10486	19 DURHAM ST DULWICH HILL	RES	0.F	38	38	33	25.8	30.5	31.3	26.9	28.0	19.4	28.0	26.9	33.0	33.0	28.6	17.1	22.3	16.8	28.5	21.1	17.2	23.2	28.1	19.1	20.0	19.2	22.3	22.7	22.0	24.1
R10487	17 DURHAM ST DULWICH HILL	RES	0.F	38	38	33	27.3	32.7	33.4	29.1	30.2	21.4	30.2	29.1	35.2	35.2	30.8	19.3	24.5	18.3	30.7	23.3	19.4	25.3	30.3	21.3	22.1	21.4	24.4	24.8	24.3	26.3
R10488	15 DURHAM ST DULWICH HILL	RES	0.F	38	38	33	31.7	34.3	35.5	30.4	31.3	23.7	31.3	30.4	36.5	36.5	32.2	20.4	25.4	22.7	31.9	24.4	20.3	26.8	31.0	22.4	23.3	22.2	26.1	25.6	25.0	27.0
R10489	13 DURHAM ST DULWICH HILL	RES	0.F	75	75	75	25.4	29.9	30.7	26.2	27.2	18.6	27.2	26.2	32.3	32.3	27.9	16.5	21.5	16.4	27.8	20.5	16.4	22.5	27.4	18.5	19.1	18.5	21.6	21.8	21.3	23.4
R10490	11 DURHAM ST DULWICH HILL	RES	0.F	75	75	75	27.0	31.9	32.6	28.2	29.2	20.4	29.2	28.2	34.3	34.3	29.9	18.5	23.4	18	29.8	22.5	18.4	24.5	29.4	20.5	21.0	20.5	23.5	23.9	23.4	25.4
R10491	9 DURHAM ST DULWICH HILL	RES	0.F	70	70	70	25.4	29.5	30.4	25.8	26.8	18.6	26.8	25.8	31.9	31.9	27.6	15.9	21.0	16.4	27.3	19.9	15.9	22.0	26.7	17.9	18.9	17.8	21.3	21.2	20.7	22.7
R10492	47 KINTORE ST DULWICH HILL	RES	0.F	70	70	70	29.8	33.0	34.1	29.2	30.2	22.1	30.2	29.2	35.3	35.3	31.0	19.4	24.3	20.8	30.8	23.4	19.2	25.6	30.1	21.4	22.1	21.2	24.8	24.6	24.1	26.1
R10494	41 KINTORE ST DULWICH HILL	RES	0.F	75	75	75	29.2	33.2	34.2	29.5	30.5	22.1	30.5	29.5	35.6	35.6	31.3	19.7	24.7	20.2	31.1	23.7	19.6	25.8	30.5	21.7	22.4	21.7	25.0	25.0	24.5	26.6
R10495	41 KINTORE ST DULWICH HILL	RES	0.F	75	75	75	30.2	33.3	34.4	29.3	30.4	22.2	30.4	29.3	35.5	35.5	31.2	19.6	24.5	21.2	31.0	23.6	19.4	25.9	30.4	21.6	22.2	21.5	25.0	24.9	24.4	26.4
R10497	35 KINTORE ST DULWICH HILL	RES	0.F	75	75	75	27.3	32.2	33.0	28.6	29.6	21.0	29.6	28.6	34.7	34.7	30.3	18.8	23.8	18.3	30.1	22.8	18.7	24.8	29.6	20.8	21.5	20.8	24.0	24.1	23.6	25.6
R10498	33 KINTORE ST DULWICH HILL	RES	0.F	75	75	75	28.4	33.6	34.3	30.0	31.0	22.3	31.0	30.0	36.1	36.1	31.7	20.3	25.2	19.4	31.5	24.3	20.1	26.2	31.1	22.3	22.9	22.2	25.3	25.6	25.1	27.1
R10499	31 KINTORE ST DULWICH HILL	RES	1.F	75	75	75	25.7	30.5	31.3	26.9	27.9	19.2	27.9	26.9	33.0	33.0	28.6	17.2	22.1	16.7	28.4	21.2	17.0	23.2	28.0	19.2	19.8	19.2	22.3	22.5	22.0	24.1
R10505	19 KINTORE ST DULWICH HILL	RES	0.F	75	75	75	30.3	32.8	34.1	28.9	29.7	22.5	29.7	28.9	35.1	35.1	30.8	18.7	23.8	21.3	30.3	22.7	18.8	25.2	29.2	20.7	22.0	20.4	24.6	23.8	23.2	25.2
R10506	17 KINTORE ST DULWICH HILL	RES	0.F	75	75	75	31.3	34.2	35.4	30.3	31.3	23.5	31.3	30.3	36.5	36.5	32.2	20.4	25.4	22.3	31.9	24.4	20.4	26.8	31.1	22.4	23.3	22.3	26.0	25.7	25.1	27.2
R10507	15 KINTORE ST DULWICH HILL	RES	0.F	75	75	75	32.7	35.0	36.3	31.0	31.9	24.4	31.9	31.0	37.2	37.2	32.9	21.1	26.0	23.7	32.6	25.1	20.9	27.5	31.7	23.1	23.9	22.9	26.8	26.2	25.7	27.7
R10512	5 BLACKWOOD AV DULWICH HILL	RES	0.F	75	75	75	28.4	29.8	31.4	25.5	26.4	19.3	26.4	25.5	31.7	31.7	27.5	15.5	20.5	19.4	27.2	19.5	15.4	22.3	26.1	17.5	18.4	17.3	21.5	20.7	20.1	22.2
R10513	3 BLACKWOOD AV DULWICH HILL	RES	0.F	75	75	75	24.6	30.8	31.4	27.5	28.4	20.0	28.4	27.5	33.6	33.6	29.1	17.5	22.5	15.6	28.7	21.5	17.4	23.3	28.0	19.5	20.5	19.2	22.7	22.6	22.0	24.1
R10514	1 BLACKWOOD AV DULWICH HILL	RES	0.F	75	75	75	24.7	30.7	31.3	27.4	28.3	19.9	28.3	27.4	33.5	33.5	29.0	17.4	22.5	15.7	28.6	21.4	17.4	23.3	28.0	19.4	20.5	19.2	22.6	22.6	22.0	24.1
R10515	28 KINTORE ST DULWICH HILL	RES	0.F	75	75	75	26.3	32.1	32.8	28.7	29.6	21.1	29.6	28.7	34.8	34.8	30.3	18.8	23.8	17.3	30.0	22.8	18.7	24.7	29.5	20.8	21.7	20.7	24.0	24.0	23.5	25.5
R10517	32 KINTORE ST DULWICH HILL	RES	0.F	75	75	75	25.5	31.2	31.9	27.9	28.7	20.5	28.7	27.9	34.0	34.0	29.5	17.8	22.9	16.5	29.1	21.8	17.8	23.8	28.4	19.8	21.0	19.6	23.2	23.0	22.3	24.4
R10519	2 KINTORE ST DULWICH HILL	OED	0.F	38	38	33	24.9	30.6	31.3	27.2	28.1	19.3	28.1	27.2	33.2	33.2	28.8	17.4	22.3	15.9	28.6	21.4	17.2	23.3	28.2	19.4	20.0	19.3	22.4	22.7	22.2	24.2
R10520	2 KINTORE ST DULWICH HILL	OED	0.F	38	38	33	25.5	31.0	31.7	27.5	28.5	19.8	28.5	27.5	33.6	33.6	29.2	17.7	22.7	16.5	28.9	21.7	17.6	23.6	28.5	19.7	20.4	19.6	22.8	23.0	22.5	24.5
R10520	2 KINTORE ST DULWICH HILL	OED	1.F	38	38	33	29.0	32.7	33.7	29.1	29.9	22.2	29.9	29.1	35.2	35.2	30.8	19.0	24.1	20	30.4	23.0	19.0	25.2	29.5	21.0	22.2	20.7	24.6	24.1	23.5	25.6
R10521	11 KINTORE ST DULWICH HILL	RES	0.F	38	38	33	28.9	32.7	33.7	29.1	30.0	22.2	30.0	29.1	35.2	35.2	30.8	19.0	24.1	19.9	30.4	23.0	19.1	25.2	29.5	21.0	22.3	20.7	24.6	24.1	23.5	25.6
R10522	9 KINTORE ST DULWICH HILL	RES	0.F	38	38	33	28.9	32.7	33.7	29.2	30.0	22.2	30.0	29.2	35.3	35.3	30.9	19.0	24.1	19.9	30.4	23.0	19.0	25.2	29.5	21.0	22.2	20.7	24.6	24.1	23.5	25.5
R10523	5 KINTORE ST DULWICH HILL	RES	0.F	38	38	33	30.2	33.6	34.7	29.9	30.8	22.9	30.8	29.9	36.0	36.0	31.7	19.9	24.9	21.2	31.3	23.9	19.9	26.1	30.5	21.9	22.9	21.7	25.4	25.1	24.5	26.5
R10524	7 KINTORE ST DULWICH HILL	RES	0.F	38	38	33	28.9	32.7	33.7	29.1	30.0	22.2	30.0	29.1	35.2	35.2	30.8	19.0	24.1	19.9	30.4	23.0	19.0	25.2	29.5	21.0	22.2	20.7	24.6	24.1	23.5	25.5
R10525	1 KINTORE ST DULWICH HILL	RES	0.F	38	38	33	30.1	33.6	34.6	29.9	30.7	22.8	30.7	29.9	36.0	36.0	31.6	19.9	24.8	21.1	31.3	23.9	19.8	26.1	30.5	21.9	22.8	21.7	25.4	25.0	24.5	26.5
R10531	13 HERCULES ST DULWICH HILL	RES	0.F	70	70	70	27.3	32.3	33.0	28.9	29.7	21.5	29.7	28.9	34.9	34.9	30.5	18.8	23.8	18.3	30.1	22.8	18.8	24.8	29.4	20.8	21.9	20.6	24.2	23.9	23.4	25.4
R10531	13 HERCULES ST DULWICH HILL	RES	1.F	70	70	70	30.2	33.9	34.9	30.2	31.1	23.1	31.1	30.2	36.3	36.3	32.0	20.3	25.3	21.2	31.7	24.3	20.2	26.5	31.0	22.3	23.2	22.1	25.7	25.5	25.0	27.0
R10535	2 BEACH RD DULWICH HILL	RES	0.F	70	70	70	27.0	29.5	30.8	25.0	26.4	17.6	26.4	25.0	31.2	31.2	27.2	15.8	20.9	18	27.4	19.8	15.8	22.2	27.2	17.8	17.8	18.2	21.0	21.5	21.2	23.2
R10542	13 BEACH RD DULWICH HILL	RES	0.F	38	38	33	26.4	30.5	31.5	26.9	27.9	19.7	27.9	26.9	33.0	33.0	28.6	16.9	22.1	17.4	28.4	20.9	17.0	23.1	27.8	18.9	20.0	18.9	22.4	22.2	21.7	23.8
R10543	11 BEACH RD DULWICH HILL	RES	0.F	38	38	33	29.2	33.5	34.4	29.8	30.8	22.2	30.8	29.8	35.9	35.9	31.5	20.0	24.9	20.2	31.3	24.0	19.9	26.1	30.9	22.0	22.6	22.0	25.2	25.3	24.8	26.9
R10544	9 BEACH RD DULWICH HILL	RES	0.F	38	38	33	31.8	35.0	36.1	31.1	32.1	24.1	32.1	31.1	37.3	37.3	32.9	21.3	26.1	22.8	32.6	25.3	21.0	27.5	31.9	23.3	24.0	23.1	26.7	26.4	25.9	27.9
R10545	5 HERCULES ST DULWICH HILL	RES	0.F	38	38	33	33.0	35.1	36.4	31.0	31.9	24.4	31.9	31.0	37.1	37.1	32.9	21.0	25.8	24	32.6	25.0	20.8	27.5	31.6	23.0	23.8	22.8	26.7	26.0	25.6	27.6
R10546	1 HERCULES ST DULWICH HILL	RES	0.F	38	38	33	34.4	35.4	37.1	31.0	31.9	25.1	31.9	31.0	37.2	37.2	33.1	21.0	25.8	25.4	32.8	25.0	20.8	27.9	31.5	23.0	23.9	22.7	27.1	25.9	25.5	27.5
R10547	23 LOFTUS ST DULWICH HILL	RES	0.F	38	38	33	34.3	35.4	37.1	30.9	32.0	25.0	32.0	30.9	37.1	37.1	33.1	20.9	26.2	25.3	32.9	24.9	21.2	27.9	31.8	22.9	24.0	23.0	27.1	26.4	25.8	27.9
R10548	19 LOFTUS ST DULWICH HILL	RES	0.F	38	38	33	34.3	35.4	37.1	30.9	32.0	25.0	32.0	30.9	37.2	37.2	33.1	21.0	26.1	25.3	32.9	25.0	21.1	27.9	31.8	23.0	24.0	23.0	27.1	26.3	25.8	27.8
R10550	2 HERCULES ST DULWICH HILL	RES	0.F	38	38	33	25.4	30.3	31.1	26.7	27.7	19.0	27.7	26.7	32.8	32.8	28.4	17.0	21.9	16.4	28.2	21.0	16.8	23.0	27.8	19.0	19.6	19.0	22.0	22.3	21.8	23.9
R10560	20 HERCULES ST DULWICH HILL	RES	0.F	38	38	33	28.8	33.6	34.4	30.0	31.0	22.4	31.0	30.0	36.1	36.1	31.7	20.2	25.2	19.8	31.5	24.2	20.1	26.2	31.0	22.2	22.9	22.2	25.4	25.5	25.0	27.1
R10560	20 HERCULES ST DULWICH HILL	RES	1.F	38	38	33	25.0	29.1	30.0	25.5	26.5	18.6	26.5	25.5	31.6	31.6	27.3	15.3	20.9	16	27.0	19.3	15.9	21.6	26.3	17.3	18.9	17.4	21.1	20.9	20.3	22.3
R10562	420 NEW CANTERBURY RD DULWICH HILL	COM	1.F	38	38	33	26.3	31.2	32.0	27.6	28.7	19.8	28.7	27.6	33.7	33.7	29.3	17.9	22.9	17.3	29.2	21.9	17.8	23.9	28.8	19.9	20.5	20.0	23.0	23.3	22.8	24.9
R10563	428 NEW CANTERBURY RD DULWICH HILL	RES	3.F	38	38	33	26.0	30.6	31.4	26.9	27.9	19.3	27.9	26.9	33.0	33.0	28.6	17.1	22.2	17	28.5	21.1	17.1	23.2	28.0	19.1	19.8	19.2	22.3	22.6	22.0	24.1
R10564	442 NEW CANTERBURY RD DULWICH HILL	COM	1.F	38	38	33	25.7	29.7	30.7	26.1	27.1	19.0	27.1	26.1	32.2	32.2	27.8	16.0	21.5	16.7	27.6	20.0	16.4	22.3	27.0	18.0	19.3	18.1	21.6	21.7	21.0	23.0
R10565	452 NEW CANTERBURY RD DULWICH HILL	COM	0.F	38	38	33	29.7	34.6	35.4	31.0	32.0	23.3	32.0	31.0	37.0	37.0	32.7	21.2	26.2	20.7	32.5	25.2	21.1	27.2	32.1	23.2	23.9	23.2	26.3	26.6	26.1	28.1
R10565	452 NEW CANTERBURY RD DULWICH HILL	COM	1.F	38	38	33	27.1	31.6	32.4	28.0	29.0	20.5	29.0	28.0	34.1	34.1	29.7	18.1	23.2	18.1	29.5	22.1	18.1	24.2	28.9	20.1	20.9	20.1	23.4	23.5	22.9	25.0
R10566	446 NEW CANTERBURY RD DULWICH HILL	COM	0.F	38	38	33	27.5	32.1	32.9	28.5	29.5	21.1	29.5	28.5	34.6	34.6	30.2	18.6	23.7	18.5	30.0	22.6	18.7	24.7	29.4	20.6	21.5	20.6	23.9	24.0	23.4	25.5
R10567	438 NEW CANTERBURY RD DULWICH HILL	COM	0.F	38	38	33	27.6	32.6	33.4	29.2	30.1	21.7	30.1	29.2	35.2	35.2	30.8	19.2	24.2	18.6	30.5	23.2	19.2	25.2	29.9	21.2	22.1	21.1	24.5	24.5	23.9	26.0
R10567	438 NEW CANTERBURY RD DULWICH HILL	COM	1.F	38	38	33	29.7	34.4	35.2	30.9	31.8	23.4	31.8	30.9	37.0	37.0	32.6	21.0	25.9	20.7	32.3	25.0	20.9	27.0	31.7	23.0	23.8	22.9	26.2	26.2	25.7	27.7
R10568	454 NEW CANTERBURY RD DULWICH HILL	RES	0.F	38	38	33	26.9	31.4	32.3	27.8	28.8	20.4	28.8	27.8	33.9	33.9	29.5	17.9	23.0	17.9	29.3	21.9	18.0	24.0	28.7	19.9	20.8	19.9	23.2	23.3	22.7	24.8
R10568	454 NEW CANTERBURY RD DULWICH HILL	RES	1.F	38	38	33	27.0	31.8	32.6	28.3	29.2	20.9	29.2	28.3	34.4	34.4	30.0	18.3	23.4	18	29.7	22.3	18.3	24.4	29.1	20.3	21.3	20.2	23.6	23.6	23.0	25.1
R10569	460 NEW CANTERBURY RD DULWICH HILL	COM	0.F	38	38	33	29.6	34.4	35.2	30.9	31.8	23.5	31.8	30.9	37.0	37.0	32.6	21.0	25.9	20.6	32.3	25.0	20.9	27.0	31.6	23.0	23.9	22.8	26.2	26.2	25.6	27.7
R10569	460 NEW CANTERBURY RD DULWICH HILL	COM	1.F	38	38	33	34.8	35.8	37.5	31.4	32.3	25.6	32.3	31.4	37.6	37.6	33.5	21.3	26.4	25.8	33.2	25.3	21.3	28.3	31.9	23.3	24.4	23.1	27.6	26.5	25.9	27.9
R10570	474 NEW CANTERBURY RD DULWICH HILL	COM	0.F	38	38	33	27.5	32.4	33.2	28.9	29.8	21.5	29.8	28.9	35.0	35.0	30.5	18.9	24.0	18.5	30.3	22.9	18.9	25.0	29.6	20.9	21.9	20.8	24.2	24.2	23.6	25.7
R10570	474 NEW CANTERBURY RD DULWICH HILL	COM	1.F	38	38	33	29.7	34.4	35.2	31.0	31.8	23.6	31.8	31.0	37.0	37.0	32.6	21.0	26.0	20.7	32.3	25.0	20.9	27.0	31.6	23.0	23.9	22.8	26.3	26.2	25.6	27.6
R10571	36 HERCULES ST DULWICH HILL	COM	0.F	55	55	55	28.8	33.2	34.1	29.7	30.6	22.5	30.6	29.7	35.8	35.8	31.4	19.7	24.7	19.8	31.0	23.7	19.6	25.8	30.3	21.7	22.7	21.5	25.1	24.8	24.3	26.3
R10572	26 HERCULES ST DULWICH HILL	COM	0.F	38	38	33	25.8	29.4	30.4	25.5	26.7	18.5	26.7	25.5	31.7	31.7	27.4	15.6	21.2	16.8	27.3	19.6	16.2	22.0	26.8	17.6	18.8	17.9	21.3	21.6	20.8	22.9
R10573	28 HERCULES ST DULWICH HILL	OPW	0.F	38	38	33	28.2	32.8	33.7	29.1	30.3	21.7	30.3	29.1	35.2	35.2	30.9	19.2	25.0	19.2	30.9	23.2	19.9	25.5	30.6	21.2	22.5	21.6	24.7	25.3	24.6	26.6
R10575	1 TERRACE RD DULWICH HILL	RES	0.F	38	38	33	26.0	30.8	31.6	27.2	28.2	19.4	28.2	27.2	33.2	33.3	28.9	17.5	22.3	17	28.7	21.5	17.2	23.4	28.3	19.5	20.0	19.4	22.5	22.7	22.2	24.3
R10578	504 NEW CANTERBURY RD DULWICH HILL	RES	0.F	38	38	33	27.6	32.3	33.1	28.7	29.7	21.0	29.7	28.7	34.7	34.8	30.4	18.9	23.9	18.6	30.2	22.9	18.8	24.9	29.8	20.9	21.6	20.9	24.0	24.3	23.8	25.8
R10578	504 NEW CANTERBURY RD DULWICH HILL	RES	1.F	38	38	33	26.5	31.1	32.0	27.6	28.6	20.2	28.6	27.6	33.7	33.7	29.3	17.6	22.8	17.5	29.0	21.6	17.7	23.7	28.4	19.6	20.7	19.6	23.0	23.0	22.4	24.5
R10579	508 NEW CANTERBURY RD DULWICH HILL	RES	0.F	38	38	33	24.8	30.9	31.5	27.5	28.4	19.8	28.4	27.5	33.5	33.5	29.1	17.6	22.6	15.8	28.8	21.6	17.5	23.5	28.3	19.6	20.5	19.5	22.7	22.8	22.3	24.4
R10579	508 NEW CANTERBURY RD DULWICH HILL	RES	1.F	38	38	33	26.1	30.4	31.3	26.8	27.8	19.4	27.8	26.8	32.9	32.9	28.5	16.9	22.0	17.1	28.3	20.9	16.9	23.0	27.7	18.9	19.8	18.9	22.2	22.2	21.7	23.7
R10580	512 NEW CANTERBURY RD DULWICH HILL	RES	0.F	38	38	33	27.2	32.4	33.1	28.8	29.8	20.9	29.8	28.8	34.9	34.9	30.5	19.2	24.0	18.2	30.3	23.2	18.9	25.1	30.0	21.2	21.6	21.1	24.1	24.5	24.0	26.0
R10580	512 NEW CANTERBURY RD DULWICH HILL	RES	2.F	38	38	33	26.7	32.1	32.8	28.5	29.6	20.6	29.6	28.5	34.6	34.6	30.2	18.9	23.9	17.7	30.1	22.9	18.8	24.8	29.9	20.9	21.4	21.0	23.9	24.3	23.8	25.9
R10580	512 NEW CANTERBURY RD DULWICH HILL	RES	3.F	38	38	33	28.9	34.3	35.0	30.8	31.7	23.0	31.7	30.8	36.9	36.9	32.4	21.0	25.9	19.9	32.2	25.0	20.8	26.9	31.7	23.0	23.6	22.9	26.0	26.2	25.7	27.7
R10581	516 NEW CANTERBURY RD DULWICH HILL	RES	0.F	38	38	33	34.7	35.9	37.5	31.4	32.3	25.4	32.3	31.4	37.6	37.6	33.5	21.5	26.3	25.7	33.2	25.5	21.2	28.3	32.0	23.5	24.3	23.2	27.5	26.4	26.0	28.0
R10581	516 NEW CANTERBURY RD DULWICH HILL	RES	1.F	70	70	70	26.1	31.2	32.0	27.5	28.8	19.8	28.8	27.5	33.5	33.5	29.3	17.6	23.6	17.1	29.4	21.6	18.6	23.9	29.3	19.6	20.9	20.3	23.1	24.0	23.3	25.3
R10581	516 NEW CANTERBURY RD DULWICH HILL	RES	2.F	70	70	70	28.7	34.3	35.0	30.7	31.9	22.6	31.9	30.7	36.8	36.8	32.4	21.1	26.3	19.7	32.4	25.1	21.2	27.0	32.3	23.1	23.6	23.3	26.0	26.8	26.3	28.3
R10581	516 NEW CANTERBURY RD DULWICH HILL	RES	3.F	70	70	70	25.5	30.9	31.6	27.2	28.4	19.3	28.4	27.2	33.2	33.2	29.0	17.4	23.1	16.5	29.0	21.4	18.1	23.6	28.9	19.4	20.4	19.9	22.7	23.4	22.9	24.9
R10582	2 TERRACE RD DULWICH HILL	RES	0.F	70	70	70	29.0	34.6	35.3	31.0	32.1	22.9	32.1	31.0	37.1	37.1	32.7	21.4	26.3	20	32.6	25.4	21.3	27.3	32.4	23.4	23.8	23.5	26.3	26.8	26.4	28.4
R10582	2 TERRACE RD D

R10586	22 TERRACE RD DULWICH HILL	RES	0.F	38	38	33	25.2	29.5	30.4	25.9	26.8	18.5	26.8	25.9	31.9	31.9	27.6	15.9	21.0	16.2	27.3	19.9	15.9	22.1	26.7	17.9	18.9	17.9	21.3	21.2	20.7	22.7
R10586	22 TERRACE RD DULWICH HILL	RES	1.F	38	38	33	27.9	32.9	33.6	29.3	30.3	21.6	30.3	29.3	35.3	35.3	31.0	19.5	24.6	18.9	30.8	23.5	19.6	25.5	30.5	21.5	22.2	21.6	24.6	25.0	24.5	26.5
R10586	22 TERRACE RD DULWICH HILL	RES	2.F	38	38	33	25.3	29.5	30.4	25.8	26.8	18.4	26.8	25.8	31.9	31.9	27.5	16.0	20.9	16.3	27.3	20.0	15.9	22.1	26.7	18.0	18.7	17.9	21.2	21.3	20.7	22.7
R10587	26 TERRACE RD DULWICH HILL	RES	0.F	38	38	33	25.5	29.7	30.6	26.1	27.1	18.8	27.1	26.1	32.1	32.2	27.8	16.1	21.4	16.5	27.6	20.1	16.4	22.3	27.0	18.1	19.2	18.1	21.6	21.7	21.0	23.0
R10587	26 TERRACE RD DULWICH HILL	RES	1.F	38	38	33	26.3	30.7	31.5	27.0	28.0	19.6	28.0	27.0	33.1	33.1	28.8	17.1	22.3	17.3	28.5	21.1	17.2	23.3	28.0	19.1	20.0	19.1	22.5	22.5	22.0	24.0
R10587	26 TERRACE RD DULWICH HILL	RES	2.F	38	38	33	27.4	32.0	32.8	28.4	29.3	21.0	29.3	28.4	34.5	34.5	30.1	18.5	23.5	18.4	29.8	22.5	18.4	24.5	29.2	20.5	21.4	20.4	23.8	23.8	23.2	25.3
R10588	30 TERRACE RD DULWICH HILL	RES	0.F	38	38	33	29.4	34.2	35.0	30.6	31.6	23.1	31.6	30.6	36.7	36.7	32.3	20.8	25.7	20.4	32.1	24.8	20.7	26.8	31.5	22.8	23.5	22.7	26.0	26.1	25.5	27.6
R10588	30 TERRACE RD DULWICH HILL	RES	2.F	38	38	33	27.5	33.0	33.7	29.4	30.5	21.6	30.5	29.4	35.5	35.5	31.1	19.7	24.7	18.5	30.9	23.7	19.6	25.6	30.6	21.7	22.3	21.7	24.7	25.0	24.6	26.6
R10589	34 TERRACE RD DULWICH HILL	RES	1.F	38	38	33	28.8	33.3	34.2	29.8	30.7	22.5	30.7	29.8	35.9	35.9	31.5	19.8	25.0	19.8	31.2	23.8	19.9	25.9	30.6	21.8	22.9	21.7	25.2	25.2	24.5	26.6
R10590	40 TERRACE RD DULWICH HILL	RES	0.F	38	38	33	29.3	33.7	34.6	30.2	31.1	22.9	31.1	30.2	36.2	36.2	31.8	20.2	25.2	20.3	31.5	24.2	20.2	26.3	30.9	22.2	23.2	22.0	25.5	25.4	24.9	26.9
R10591	42 TERRACE RD DULWICH HILL	RES	1.F	38	38	33	28.2	33.5	34.2	30.1	31.0	22.6	31.0	30.1	36.2	36.2	31.7	20.2	25.1	19.2	31.4	24.2	20.1	26.1	30.8	22.2	23.1	22.0	25.4	25.4	24.8	26.8
R10591	42 TERRACE RD DULWICH HILL	RES	2.F	38	38	33	29.4	33.8	34.7	30.3	31.2	23.2	31.2	30.3	36.4	36.4	32.0	20.2	25.4	20.4	31.6	24.2	20.4	26.3	30.9	22.2	23.5	22.1	25.7	25.5	24.9	26.9
R10592	57 TERRACE RD DULWICH HILL	RES	0.F	38	38	33	28.5	33.4	34.1	29.9	30.8	22.6	30.8	29.9	36.0	36.0	31.6	19.9	24.9	19.5	31.2	23.9	19.9	25.9	30.5	21.9	23.0	21.7	25.2	25.0	24.5	26.5
R10593	55 TERRACE RD DULWICH HILL	RES	0.F	38	38	33	27.0	32.8	33.4	29.4	30.3	21.9	30.3	29.4	35.5	35.5	31.0	19.4	24.5	18	30.7	23.4	19.5	25.3	30.1	21.4	22.5	21.3	24.7	24.6	24.1	26.1
R10594	53 TERRACE RD DULWICH HILL	RES	0.F	38	38	33	26.3	32.2	32.9	28.9	29.8	21.1	29.8	28.9	34.9	34.9	30.5	19.0	24.0	17.3	30.2	23.0	18.9	24.9	29.7	21.0	21.8	20.9	24.1	24.2	23.7	25.8
R10594	53 TERRACE RD DULWICH HILL	RES	1.F	38	38	33	25.6	31.1	31.8	27.6	28.6	20.0	28.6	27.6	33.7	33.7	29.3	17.7	23.0	16.6	29.1	21.7	18.0	23.7	28.7	19.7	20.7	19.8	23.0	23.1	22.7	24.7
R10595	51 TERRACE RD DULWICH HILL	RES	0.F	38	38	33	34.0	35.2	36.8	30.9	31.8	25.0	31.8	30.9	37.1	37.1	33.0	20.7	25.8	25	32.6	24.7	20.8	27.6	31.3	22.7	24.0	22.5	27.0	25.9	25.2	27.3
R10595	51 TERRACE RD DULWICH HILL	RES	1.F	38	38	33	25.4	30.3	31.1	26.7	27.9	19.6	27.9	26.7	32.8	32.8	28.5	16.5	22.8	16.4	28.5	20.5	17.8	22.9	28.1	18.5	20.4	19.1	22.4	22.9	22.1	24.1
R10598	43 TERRACE RD DULWICH HILL	RES	1.F	38	38	33	29.2	33.7	34.6	30.2	31.1	22.9	31.1	30.2	36.3	36.3	31.9	20.2	25.2	20.2	31.5	24.2	20.2	26.3	30.9	22.2	23.2	22.1	25.6	25.5	24.9	26.9
R10599	41 TERRACE RD DULWICH HILL	RES	0.F	38	38	33	26.5	31.8	32.6	28.3	29.3	20.5	29.3	28.3	34.4	34.4	30.0	18.6	23.5	17.5	29.8	22.6	18.4	24.5	29.4	20.6	21.2	20.6	23.6	23.8	23.4	25.4
R10600	39 TERRACE RD DULWICH HILL	RES	0.F	38	38	33	35.2	36.3	38.0	31.9	32.8	26.0	32.8	31.9	38.1	38.1	34.0	21.8	26.9	26.2	33.7	25.8	21.8	28.7	32.4	23.8	24.9	23.6	28.0	27.0	26.4	28.4
R10601	64 HERCULES ST DULWICH HILL	RES	0.F	38	38	33	27.7	34.0	34.5	30.6	31.5	22.8	31.5	30.6	36.7	36.7	32.2	20.7	25.6	18.7	31.9	24.7	20.6	26.6	31.4	22.7	23.5	22.6	25.8	25.9	25.4	27.4
R10602	66 HERCULES ST DULWICH HILL	RES	0.F	38	38	33	35.6	37.0	38.6	32.7	33.7	26.5	33.7	32.7	38.9	38.9	34.8	22.8	27.7	26.6	34.5	26.8	22.6	29.5	33.4	24.8	25.6	24.6	28.7	27.9	27.4	29.4
R10603	68 HERCULES ST DULWICH HILL	RES	0.F	38	38	33	27.0	31.6	32.5	28.2	29.0	21.0	29.0	28.2	34.2	34.3	29.8	18.1	23.2	18	29.5	22.1	18.2	24.2	28.7	20.1	21.3	19.9	23.5	23.3	22.7	24.8
R10604	70 HERCULES ST DULWICH HILL	RES	0.F	38	38	33	27.5	33.3	33.9	29.9	30.8	22.2	30.8	29.9	35.9	35.9	31.5	20.0	25.0	18.5	31.2	24.0	19.9	25.9	30.7	22.0	22.9	21.9	25.1	25.3	24.7	26.7
R10605	72 HERCULES ST DULWICH HILL	RES	0.F	38	38	33	28.3	32.2	33.2	28.5	29.6	21.6	29.6	28.5	34.6	34.6	30.3	18.3	24.3	19.3	30.2	22.3	19.3	24.8	29.7	20.3	22.0	20.7	24.2	24.6	23.7	25.7
R10605	72 HERCULES ST DULWICH HILL	RES	1.F	38	38	33	30.9	33.3	34.6	29.3	30.2	23.0	30.2	29.3	35.5	35.5	31.2	19.1	24.3	21.9	30.8	23.1	19.3	25.7	29.7	21.1	22.5	20.9	25.1	24.3	23.6	25.7
R10607	78 HERCULES ST DULWICH HILL	RES	0.F	38	38	33	26.2	31.1	31.8	27.4	28.5	19.9	28.5	27.4	33.5	33.5	29.2	17.6	22.9	17.2	29.0	21.6	17.8	23.7	28.6	19.6	20.5	19.7	22.9	23.4	22.6	24.7
R10608	80 HERCULES ST DULWICH HILL	RES	0.F	38	38	33	25.3	30.6	31.3	27.1	28.0	19.5	28.0	27.1	33.2	33.2	28.8	17.2	22.2	16.3	28.5	21.2	17.1	23.2	28.0	19.2	20.1	19.1	22.4	22.4	21.9	24.0
R10610	84 HERCULES ST DULWICH HILL	RES	0.F	38	38	33	28.0	32.2	33.1	28.6	29.6	21.3	29.6	28.6	34.7	34.7	30.3	18.7	23.9	19	30.1	22.7	18.8	24.8	29.5	20.7	21.7	20.7	24.1	24.1	23.5	25.5
R10611	473 NEW CANTERBURY RD DULWICH HILL	COM	0.F	38	38	33	27.3	31.9	32.7	28.4	29.2	21.0	29.2	28.4	34.4	34.4	30.0	18.4	23.4	18.3	29.7	22.4	18.3	24.4	29.0	20.4	21.3	20.2	23.7	23.6	23.0	25.1
R10612	120 CONSTITUTION RD DULWICH HILL	RES	0.F	38	38	33	28.9	33.8	34.6	30.3	31.2	22.9	31.2	30.3	36.4	36.4	32.0	20.4	25.3	19.9	31.7	24.4	20.3	26.4	31.1	22.4	23.3	22.2	25.6	25.6	25.0	27.1
R10613	120 CONSTITUTION RD DULWICH HILL	RES	0.F	38	38	33	28.5	33.3	34.1	29.8	30.7	22.3	30.7	29.8	35.9	35.9	31.5	19.9	24.9	19.5	31.2	23.9	19.8	25.9	30.6	21.9	22.8	21.8	25.1	25.2	24.6	26.7
R10614	118 CONSTITUTION RD DULWICH HILL	RES	0.F	38	38	33	28.2	33.3	34.1	29.8	30.8	22.3	30.8	29.8	35.9	35.9	31.5	19.9	24.9	19.2	31.2	23.9	19.9	25.9	30.6	21.9	22.8	21.8	25.2	25.2	24.6	26.7
R10615	114 CONSTITUTION RD DULWICH HILL	RES	0.F	38	38	33	28.0	33.5	34.2	30.1	31.0	22.5	31.0	30.1	36.1	36.2	31.7	20.2	25.1	19	31.4	24.2	20.0	26.1	30.8	22.2	23.0	22.0	25.3	25.4	24.8	26.9
R10616	112 CONSTITUTION RD DULWICH HILL	RES	0.F	38	38	33	27.7	33.0	33.7	29.5	30.4	21.9	30.4	29.5	35.5	35.6	31.1	19.6	24.7	18.7	30.9	23.6	19.7	25.6	30.4	21.6	22.5	21.6	24.8	25.0	24.4	26.4
R10617	521 NEW CANTERBURY RD DULWICH HILL	RES	0.F	38	38	33	27.6	33.2	33.8	29.7	30.6	22.1	30.6	29.7	35.8	35.8	31.4	19.8	24.8	18.6	31.1	23.8	19.7	25.7	30.5	21.8	22.7	21.7	25.0	25.0	24.5	26.5
R10617	521 NEW CANTERBURY RD DULWICH HILL	RES	1.F	38	38	33	28.3	33.3	34.1	29.8	30.7	22.3	30.7	29.8	35.9	35.9	31.5	19.9	24.8	19.3	31.2	23.9	19.8	25.9	30.6	21.9	22.7	21.8	25.1	25.1	24.6	26.6
R10617	521 NEW CANTERBURY RD DULWICH HILL	RES	2.F	38	38	33	27.9	33.4	34.1	30.0	30.9	22.7	30.9	30.0	36.1	36.1	31.6	19.9	25.2	18.9	31.3	23.9	20.2	25.9	30.7	21.9	23.2	21.8	25.3	25.2	24.7	26.7
R10618	521 NEW CANTERBURY RD DULWICH HILL	RES	0.F	38	38	33	28.8	33.7	34.5	30.3	31.2	22.9	31.2	30.3	36.4	36.4	31.9	20.3	25.3	19.8	31.6	24.3	20.2	26.3	30.9	22.3	23.3	22.1	25.6	25.4	24.9	26.9
R10618	521 NEW CANTERBURY RD DULWICH HILL	RES	1.F	38	38	33	29.0	33.7	34.5	30.1	31.0	22.7	31.0	30.1	36.2	36.2	31.8	20.2	25.1	20	31.5	24.2	20.0	26.2	30.8	22.2	23.0	22.0	25.5	25.4	24.8	26.8
R10619	521 NEW CANTERBURY RD DULWICH HILL	RES	0.F	38	38	33	27.7	33.2	33.9	29.8	30.7	22.2	30.7	29.8	35.9	35.9	31.4	19.9	24.8	18.7	31.1	23.9	19.7	25.8	30.6	21.9	22.7	21.7	25.0	25.1	24.5	26.6
R10619	521 NEW CANTERBURY RD DULWICH HILL	RES	1.F	38	38	33	27.5	32.5	33.2	29.0	29.9	21.6	29.9	29.0	35.1	35.1	30.6	19.0	24.2	18.5	30.4	23.0	19.1	25.0	29.8	21.0	22.1	20.9	24.4	24.4	23.7	25.8
R10620	151 CONSTITUTION RD DULWICH HILL	RES	0.F	38	38	33	28.3	33.1	33.9	29.6	30.5	22.4	30.5	29.6	35.7	35.7	31.3	19.5	24.8	19.3	31.0	23.5	19.8	25.6	30.3	21.5	22.8	21.5	25.0	25.0	24.3	26.4
R10620	151 CONSTITUTION RD DULWICH HILL	RES	1.F	38	38	33	28.1	32.3	33.2	28.6	29.6	21.4	29.6	28.6	34.7	34.7	30.4	18.7	23.8	19.1	30.1	22.7	18.7	24.9	29.5	20.7	21.7	20.6	24.1	24.1	23.5	25.5
R10621	149 CONSTITUTION RD DULWICH HILL	RES	0.F	38	38	33	28.0	32.5	33.4	29.0	29.9	21.7	29.9	29.0	35.0	35.0	30.7	19.0	24.3	19	30.4	23.0	19.2	25.1	29.9	21.0	22.1	21.0	24.4	24.5	23.8	25.9
R10621	149 CONSTITUTION RD DULWICH HILL	RES	2.F	38	38	33	27.5	33.1	33.8	29.7	30.6	22.0	30.6	29.7	35.7	35.7	31.3	19.8	24.8	18.5	31.0	23.8	19.8	25.7	30.6	21.8	22.6	21.7	24.9	25.1	24.6	26.6
R10622	149 CONSTITUTION RD DULWICH HILL	RES	0.F	38	38	33	35.7	36.4	38.2	31.8	32.8	26.2	32.8	31.8	38.1	38.1	34.0	21.7	26.8	26.7	33.7	25.7	21.7	28.8	32.3	23.7	24.9	23.5	28.1	26.9	26.2	28.3
R10623	149 CONSTITUTION RD DULWICH HILL	RES	0.F	38	38	33	27.6	34.1	34.6	30.7	31.7	22.9	31.7	30.7	36.8	36.8	32.3	20.9	25.8	18.6	32.0	24.9	20.7	26.7	31.6	22.9	23.7	22.7	25.9	26.1	25.6	27.6
R10623	149 CONSTITUTION RD DULWICH HILL	RES	1.F	38	38	33	27.0	32.7	33.3	29.2	30.2	21.5	30.2	29.2	35.3	35.3	30.9	19.3	24.5	18	30.7	23.3	19.5	25.3	30.2	21.3	22.3	21.4	24.5	24.8	24.2	26.3
R10623	149 CONSTITUTION RD DULWICH HILL	RES	2.F	38	38	33	27.4	32.2	33.0	28.7	29.6	21.1	29.6	28.7	34.7	34.7	30.3	18.8	23.9	18.4	30.1	22.8	18.8	24.8	29.6	20.8	21.6	20.8	24.0	24.2	23.6	25.6
R10624	529 NEW CANTERBURY RD DULWICH HILL	RES	1.F	38	38	33	25.2	32.0	32.5	28.6	29.6	20.5	29.6	28.6	34.6	34.6	30.2	18.8	23.7	16.2	30.0	22.8	18.7	24.6	29.6	20.8	21.4	20.8	23.7	24.1	23.6	25.7
R10624	529 NEW CANTERBURY RD DULWICH HILL	RES	2.F	38	38	33	26.2	32.1	32.7	28.7	29.6	21.0	29.6	28.7	34.8	34.8	30.3	18.8	23.8	17.2	30.0	22.8	18.7	24.7	29.6	20.8	21.7	20.7	23.9	24.0	23.5	25.6
R10624	529 NEW CANTERBURY RD DULWICH HILL	RES	3.F	38	38	33	26.7	31.9	32.7	28.5	29.4	20.8	29.4	28.5	34.5	34.5	30.1	18.6	23.6	17.7	29.9	22.6	18.6	24.6	29.4	20.6	21.4	20.5	23.8	23.9	23.4	25.4
R10625	525 NEW CANTERBURY RD DULWICH HILL	RES	0.F	38	38	33	27.0	33.0	33.6	29.6	30.5	21.9	30.5	29.6	35.6	35.6	31.2	19.7	24.6	18	30.9	23.7	19.6	25.6	30.4	21.7	22.5	21.5	24.8	24.9	24.4	26.4
R10625	525 NEW CANTERBURY RD DULWICH HILL	RES	2.F	38	38	33	26.3	31.2	32.0	27.7	28.6	20.1	28.6	27.7	33.8	33.8	29.4	17.8	22.8	17.3	29.1	21.8	17.8	23.8	28.6	19.8	20.6	19.8	23.0	23.1	22.6	24.6
R10625	525 NEW CANTERBURY RD DULWICH HILL	RES	3.F	38	38	33	27.3	32.2	33.0	28.6	29.6	21.1	29.6	28.6	34.7	34.7	30.3	18.8	23.7	18.3	30.0	22.8	18.6	24.8	29.5	20.8	21.6	20.6	24.0	24.0	23.5	25.5
R10626	147 CONSTITUTION RD DULWICH HILL	RES	2.F	38	38	33	26.4	31.5	32.2	27.9	28.9	20.4	28.9	27.9	34.0	34.0	29.6	18.1	23.1	17.4	29.3	22.1	18.0	24.1	28.8	20.1	20.9	20.0	23.3	23.4	22.8	24.9
R10627	145 CONSTITUTION RD DULWICH HILL	RES	0.F	38	38	33	28.9	34.2	34.9	30.6	31.6	22.9	31.6	30.6	36.7	36.7	32.3	20.9	25.8	19.9	32.1	24.9	20.7	26.8	31.7	22.9	23.5	22.8	25.9	26.2	25.7	27.7
R10628	143 CONSTITUTION RD DULWICH HILL	RES	0.F	38	38	33	27.6	33.0	33.7	29.6	30.5	21.9	30.5	29.6	35.6	35.7	31.2	19.7	24.6	18.6	30.9	23.7	19.5	25.6	30.4	21.7	22.5	21.6	24.8	24.9	24.4	26.4
R10629	227 DENISON RD DULWICH HILL	RES	0.F	38	38	33	29.0	33.4	34.3	29.8	30.8	22.5	30.8	29.8	35.9	35.9	31.5	19.9	24.9	20	31.2	23.9	19.8	26.0	30.6	21.9	22.8	21.8	25.2	25.1	24.6	26.6
R10630	223 DENISON RD DULWICH HILL	RES	0.F	38	38	33	29.9	34.1	35.0	30.5	31.4	23.2	31.4	30.5	36.6	36.6	32.2	20.6	25.5	20.9	31.9	24.6	20.5	26.7	31.2	22.6	23.5	22.4	25.9	25.8	25.2	27.3
R10630	223 DENISON RD DULWICH HILL	RES	2.F	38	38	33	28.1	33.1	33.8	29.6	30.5	22.0	30.5	29.6	35.6	35.6	31.2	19.7	24.7	19.1	31.0	23.7	19.7	25.7	30.5	21.7	22.5	21.6	24.9	25.0	24.5	26.5
R10632	230 DENISON RD DULWICH HILL	COM	0.F	38	38	33	26.1	30.7	31.5	27.1	28.1	19.8	28.1	27.1	33.2	33.2	28.8	17.1	22.4	17.1	28.5	21.1	17.3	23.2	27.9	19.1	20.2	19.1	22.6	22.4	21.9	24.0
R10632	230 DENISON RD DULWICH HILL	COM	1.F	38	38	33	25.7	30.5	31.3	26.9	27.9	19.4	27.9	26.9	33.0	33.0	28.6	17.0	22.1	16.7	28.4	21.0	17.1	23.1	27.9	19.0	19.9	19.0	22.3	22.3	21.8	23.9
R10633	541 NEW CANTERBURY RD DULWICH HILL	COM	1.F	38	38	33	28.2	33.2	33.9	29.7	30.6	22.2	30.6	29.7	35.8	35.8	31.3	19.8	24.7	19.2	31.0	23.8	19.6	25.8	30.4	21.8	22.6	21.6	25.0	24.9	24.4	26.5
R10633	541 NEW CANTERBURY RD DULWICH HILL	COM	2.F	38	38	33	26.1	30.6	31.4	27.0	27.9	19.6	27.9	27.0	33.1	33.1	28.7	17.1	22.1	17.1	28.4	21.1	17.0	23.2	27.8	19.1	20.0	19.0	22.4	22.4	21.8	23.8
R10634	541 NEW CANTERBURY RD DULWICH HILL	COM	0.F	38	38	33	27.2	31.5	32.4	27.9	28.8	20.7	28.8	27.9	34.0	34.0	29.6	17.9	23.1	18.2	29.3	21.9	18.0	24.1	28.7	19.9	21.0	19.8	23.4	23.2	22.7	24.7
R10635	141 CONSTITUTION RD DULWICH HILL	RES	0.F	38	38	33	29.5	34.3	35.1	30.7	31.6	23.0	31.6	30.7	36.7	36.7	32.4	20.9	25.8	20.5	32.1	24.9	20.7	26.9	31.7	22.9	23.5	22.8	26.0	26.2	25.7	27.7
R10636	139 CONSTITUTION RD DULWICH HILL	RES	0.F	38	38	33	27.0	31.5	32.3	27.9	28.9	20.6	28.9	27.9	34.0	34.0	29.6	17.9	23.2	18	29.4	21.9	18.1	24.1	28.8	19.9	21.0	19.9	23.3	23.3	22.8	24.8
R10636	139 CONSTITUTION RD DULWICH HILL	RES	1.F	38	38	33	31.2	35.2	36.1	31.6	32.5	24.4	32.5	31.6	37.7	37.7	33.3	21.6	26.5	22.2	32.9	25.6	21.5	27.7	32.2	23.6	24.5	23.4	27.0	26.7	26.2	28.2
R10637	137 CONSTITUTION RD DULWICH HILL	RES	0.F	38	38	33	27.3	33.2	33.8	29.7	30.7	22.0	30.7	29.7	35.8	35.8	31.4	19.9	25.0	18.3	31.1	23.9	19.9	25.8	30.7	21.9	22.7	21.9	25.0	25.3	24.7	26.7
R10638	135 CONSTITUTION RD DULWICH HILL	RES	0.F	38	38	33	27.7	33.3	34.0	29.9	30.8	22.2	30.8	29.9	35.9	35.9	31.5	20.0	25.1	18.7	31.3	24.0	20.1	25.9	30.9	22.0	22.9	22.0	25.1	25.4	24.8	26.9
R10639	207 DENISON RD DULWICH HILL	RES	0.F	38	38	33	27.9	33.8	34.5	30.5	31.4	22.9	31.4	30.5	36.6	36.6	32.1	20.5	25.6	18.9	31.8	24.5	20.5	26.4	31.2	22.5	23.5	22.4	25.7	25.8	25.2	27.2
R10640	207 DENISON RD DULWICH HILL	RES	0.F	70	70	70	26.0	32.2	32.8	28.9	29.8	21.2	29.8	28.9	34.9	34.9	30.5	18.9	24.2	17	30.2	22.9	19.2	24.8	29.8	20.9	22.0	20.9	24.1	24.5	23.8	25.8
R10640	207 DENISON RD DULWICH HILL	RES	1.F	70	70	70	25.4	31.9	32.5	28.7	29.5	21.0	29.5	28.7	34.7	34.7	30.2	18.7	23.7	16.4	29.9	22.7	18.6	24.5	29.3	20.7	21.7	20.5	23.8	23.8	23.3	25.3
R10641	211 DENISON RD DULWICH HILL	RES	0.F	38	38	33	28.2	33.2	33.9	29.5	30.6	21.8	30.6	29.5	35.6	35.6	31.3	19.8	24.9	19.2	31.1	23.8	19.8	25.8	30.8	21.8	22.5	21.9	24.9	25.2	24.8	26.8
R10642	211 DENISON RD DULWICH HILL	RES	0.F	38	38	33	32.6	35.4	36.6	31.4	32.4	24.4	32.4	31.4	37.5	37.5	33.3	21.6	26.6	23.6	33.1	25.6	21.5	27.9	32.4	23.6	24.3	23.5	27.1	26.9	26.4	28.4
R10643	215 DENIS

R10645	115 CONSTITUTION RD DULWICH HILL	RES	1.F	38	38	33	28.5	33.8	34.5	30.3	31.3	22.7	31.3	30.3	36.4	36.4	32.0	20.4	25.5	19.5	31.7	24.4	20.4	26.4	31.2	22.4	23.3	22.4	25.6	25.7	25.2	27.2
R10646	115 CONSTITUTION RD DULWICH HILL	RES	0.F	38	38	33	28.4	33.3	34.0	29.7	30.7	22.3	30.7	29.7	35.8	35.8	31.4	19.8	25.0	19.4	31.2	23.8	19.9	25.8	30.6	21.8	22.8	21.8	25.1	25.2	24.6	26.6
R10646	115 CONSTITUTION RD DULWICH HILL	RES	1.F	38	38	33	25.7	29.6	30.5	25.9	26.9	18.8	26.9	25.9	32.0	32.0	27.7	15.9	21.3	16.7	27.4	19.9	16.2	22.1	26.8	17.9	19.1	17.9	21.5	21.5	20.8	22.8
R10646	115 CONSTITUTION RD DULWICH HILL	RES	2.F	38	38	33	31.3	35.5	36.4	31.9	32.8	24.6	32.8	31.9	37.9	38.0	33.6	21.9	27.0	22.3	33.3	25.9	22.0	28.1	32.7	23.9	24.9	23.9	27.3	27.3	26.7	28.8
R10647	2 WILLIAMS PDE DULWICH HILL	RES	0.F	38	38	33	26.3	29.9	30.9	26.1	27.1	19.0	27.1	26.1	32.3	32.3	27.9	16.2	21.4	17.3	27.7	20.2	16.3	22.5	27.0	18.2	19.2	18.2	21.7	21.6	21.0	23.1
R10647	2 WILLIAMS PDE DULWICH HILL	RES	1.F	38	38	33	28.2	33.4	34.2	29.9	30.9	22.3	30.9	29.9	36.0	36.0	31.6	20.1	25.1	19.2	31.3	24.1	20.0	26.0	30.8	22.1	22.9	22.0	25.2	25.4	24.8	26.8
R10647	2 WILLIAMS PDE DULWICH HILL	RES	2.F	38	38	33	27.7	33.8	34.4	30.4	31.3	22.6	31.3	30.4	36.4	36.4	32.0	20.5	25.5	18.7	31.7	24.5	20.4	26.4	31.2	22.5	23.3	22.4	25.6	25.8	25.2	27.3
R10647	2 WILLIAMS PDE DULWICH HILL	RES	3.F	38	38	33	29.0	33.2	34.1	29.7	30.6	22.5	30.6	29.7	35.8	35.8	31.4	19.7	24.7	20	31.0	23.7	19.7	25.8	30.3	21.7	22.7	21.5	25.1	24.9	24.3	26.4
R10648	3 WILLIAMS PDE DULWICH HILL	RES	0.F	38	38	33	26.4	30.1	31.1	26.3	27.5	19.3	27.5	26.3	32.4	32.4	28.2	16.3	22.1	17.4	28.1	20.3	17.0	22.7	27.6	18.3	19.7	18.6	22.0	22.4	21.6	23.6
R10648	3 WILLIAMS PDE DULWICH HILL	RES	1.F	38	38	33	26.3	30.2	31.1	26.5	27.5	19.3	27.5	26.5	32.6	32.6	28.2	16.6	21.7	17.3	28.0	20.6	16.6	22.8	27.4	18.6	19.5	18.5	22.0	21.9	21.4	23.4
R10648	3 WILLIAMS PDE DULWICH HILL	RES	2.F	38	38	33	34.9	37.1	38.5	33.1	34.0	26.7	34.0	33.1	39.3	39.3	35.0	23.1	28.1	25.9	34.7	27.1	23.0	29.6	33.6	25.1	26.1	24.8	28.9	28.2	27.6	29.7
R10648	3 WILLIAMS PDE DULWICH HILL	RES	3.F	38	38	33	26.3	30.4	31.3	26.7	27.7	19.6	27.7	26.7	32.8	32.8	28.5	16.7	22.0	17.3	28.2	20.7	16.9	22.9	27.6	18.7	19.9	18.7	22.2	22.2	21.6	23.6
R10649	553 NEW CANTERBURY RD DULWICH HILL	RES	0.F	38	38	33	34.6	37.3	38.5	33.4	34.3	26.7	34.3	33.4	39.5	39.5	35.2	23.3	28.6	25.6	35.0	27.3	23.5	29.8	34.1	25.3	26.5	25.3	29.1	28.8	28.1	30.2
R10649	553 NEW CANTERBURY RD DULWICH HILL	RES	1.F	38	38	33	30.1	34.4	35.3	30.7	31.8	23.4	31.8	30.7	36.8	36.8	32.5	20.8	26.1	21.1	32.3	24.8	21.0	27.0	31.8	22.8	23.8	22.9	26.2	26.4	25.8	27.8
R10649	553 NEW CANTERBURY RD DULWICH HILL	RES	2.F	38	38	33	27.1	30.9	31.9	27.4	28.2	20.5	28.2	27.4	33.5	33.5	29.0	17.1	22.3	18.1	28.6	21.1	17.2	23.4	27.6	19.1	20.5	18.8	22.8	22.2	21.6	23.6
R10649	553 NEW CANTERBURY RD DULWICH HILL	RES	3.F	38	38	33	29.5	33.1	34.1	29.4	30.3	22.5	30.3	29.4	35.5	35.5	31.2	19.3	24.6	20.5	30.9	23.3	19.5	25.6	30.0	21.3	22.6	21.2	25.0	24.6	24.0	26.1
R10649	553 NEW CANTERBURY RD DULWICH HILL	RES	4.F	38	38	33	32.3	35.9	36.9	32.2	33.1	25.3	33.1	32.2	38.3	38.3	33.9	22.1	27.2	23.3	33.6	26.1	22.2	28.4	32.8	24.1	25.3	23.9	27.7	27.3	26.7	28.8
R10650	553 NEW CANTERBURY RD DULWICH HILL	RES	0.F	38	38	33	30.5	34.2	35.2	30.6	31.5	23.8	31.5	30.6	36.7	36.7	32.3	20.4	25.6	21.5	31.9	24.4	20.6	26.7	31.0	22.4	23.8	22.2	26.1	25.6	25.0	27.0
R10650	553 NEW CANTERBURY RD DULWICH HILL	RES	1.F	38	38	33	28.9	32.6	33.6	28.8	29.8	21.6	29.8	28.8	34.9	34.9	30.6	18.9	24.0	19.9	30.4	22.9	19.0	25.2	29.7	20.9	21.8	20.9	24.4	24.3	23.7	25.8
R10650	553 NEW CANTERBURY RD DULWICH HILL	RES	2.F	38	38	33	34.3	37.2	38.3	33.3	34.2	26.6	34.2	33.3	39.5	39.5	35.1	23.3	28.3	25.3	34.8	27.3	23.3	29.6	33.9	25.3	26.4	25.1	29.0	28.5	27.9	29.9
R10650	553 NEW CANTERBURY RD DULWICH HILL	RES	3.F	38	38	33	26.6	31.7	32.5	28.2	29.2	20.7	29.2	28.2	34.3	34.3	29.9	18.3	23.4	17.6	29.6	22.3	18.3	24.3	29.1	20.3	21.2	20.3	23.5	23.6	23.1	25.1
R10650	553 NEW CANTERBURY RD DULWICH HILL	RES	4.F	38	38	33	35.1	37.3	38.6	33.3	34.2	26.8	34.2	33.3	39.4	39.4	35.2	23.2	28.3	26.1	34.9	27.2	23.2	29.8	33.8	25.2	26.3	25.0	29.1	28.4	27.8	29.9
R10651	555 NEW CANTERBURY RD DULWICH HILL	RES	0.F	38	38	33	27.7	32.9	33.6	29.4	30.3	21.8	30.3	29.4	35.5	35.5	31.0	19.5	24.5	18.7	30.8	23.5	19.4	25.5	30.2	21.5	22.4	21.4	24.7	24.8	24.2	26.3
R10653	563 NEW CANTERBURY RD DULWICH HILL	RES	0.F	38	38	33	35.5	37.6	39.0	33.6	34.4	27.3	34.4	33.6	39.7	39.7	35.5	23.4	28.5	26.5	35.1	27.4	23.4	30.0	33.9	25.4	26.6	25.1	29.4	28.5	27.9	29.9
R10654	553 NEW CANTERBURY RD DULWICH HILL	RES	0.F	38	38	33	30.7	34.6	35.5	30.9	31.8	23.8	31.8	30.9	37.0	37.0	32.6	20.9	25.9	21.7	32.3	24.9	20.9	27.1	31.6	22.9	23.9	22.7	26.4	26.1	25.5	27.6
R10654	553 NEW CANTERBURY RD DULWICH HILL	RES	1.F	38	38	33	31.8	34.2	35.5	30.2	31.1	23.8	31.1	30.2	36.3	36.3	32.1	20.0	25.5	22.8	31.8	24.0	20.4	26.6	30.8	22.0	23.5	22.0	26.1	25.5	24.8	26.8
R10655	569 NEW CANTERBURY RD DULWICH HILL	RES	0.F	38	38	33	34.3	36.3	37.7	32.2	33.1	26.0	33.1	32.2	38.4	38.4	34.2	22.1	27.1	25.3	33.7	26.1	22.0	28.7	32.5	24.1	25.3	23.7	28.1	27.0	26.5	28.5
R10655	569 NEW CANTERBURY RD DULWICH HILL	RES	1.F	38	38	33	28.1	33.9	34.5	30.5	31.4	23.0	31.4	30.5	36.6	36.6	32.1	20.5	25.7	19.1	31.8	24.5	20.6	26.5	31.3	22.5	23.6	22.4	25.8	25.9	25.3	27.3
R10656	571 NEW CANTERBURY RD DULWICH HILL	RES	0.F	38	38	33	28.2	33.6	34.3	30.0	31.1	22.2	31.1	30.0	36.1	36.1	31.7	20.2	25.4	19.2	31.6	24.2	20.3	26.2	31.2	22.2	23.0	22.3	25.3	25.8	25.2	27.3
R10657	577 NEW CANTERBURY RD DULWICH HILL	RES	0.F	38	38	33	29.1	34.0	34.8	30.5	31.4	22.8	31.4	30.5	36.5	36.5	32.1	20.6	25.6	20.1	31.9	24.6	20.6	26.6	31.5	22.6	23.4	22.6	25.8	25.9	25.4	27.5
R10658	5 WILLIAMS PDE DULWICH HILL	RES	0.F	38	38	33	36.1	37.7	39.2	33.5	34.4	27.3	34.4	33.5	39.7	39.7	35.5	23.5	28.4	27.1	35.1	27.5	23.3	30.2	33.9	25.5	26.5	25.2	29.4	28.5	27.9	30.0
R10658	5 WILLIAMS PDE DULWICH HILL	RES	1.F	38	38	33	28.7	34.8	35.4	31.4	32.3	23.6	32.3	31.4	37.4	37.4	33.0	21.5	26.4	19.7	32.7	25.5	21.3	27.4	32.2	23.5	24.3	23.4	26.5	26.7	26.2	28.2
R10658	5 WILLIAMS PDE DULWICH HILL	RES	2.F	38	38	33	36.2	37.6	39.2	33.4	34.3	27.3	34.3	33.4	39.6	39.6	35.4	23.3	28.2	27.2	35.0	27.3	23.2	30.1	33.8	25.3	26.4	25.0	29.4	28.3	27.8	29.8
R10658	5 WILLIAMS PDE DULWICH HILL	RES	3.F	38	38	33	27.5	33.2	33.9	29.6	30.7	21.4	30.7	29.6	35.6	35.7	31.3	20.0	25.0	18.5	31.3	24.0	20.0	25.9	31.1	22.0	22.4	22.2	24.9	25.4	25.1	27.1
R10658	5 WILLIAMS PDE DULWICH HILL	RES	4.F	70	70	70	27.9	33.9	34.5	30.6	31.5	23.2	31.5	30.6	36.7	36.7	32.2	20.5	25.6	18.9	31.8	24.5	20.6	26.4	31.1	22.5	23.7	22.3	25.8	25.7	25.1	27.1
R10659	6 WILLIAMS PDE DULWICH HILL	RES	0.F	70	70	70	30.8	36.3	37.0	33.0	33.8	25.4	33.8	33.0	39.0	39.0	34.6	23.0	28.0	21.8	34.2	27.0	22.9	28.9	33.6	25.0	25.9	24.8	28.2	28.2	27.6	29.6
R10659	6 WILLIAMS PDE DULWICH HILL	RES	1.F	70	70	70	35.5	36.8	38.4	32.4	33.3	26.4	33.3	32.4	38.6	38.6	34.5	22.4	27.3	26.5	34.2	26.4	22.3	29.2	33.0	24.4	25.4	24.2	28.5	27.5	26.9	29.0
R10660	8 WILLIAMS PDE DULWICH HILL	RES	1.F	70	70	70	24.4	29.3	30.1	25.7	26.8	17.8	26.8	25.7	31.8	31.8	27.4	16.0	21.0	15.4	27.3	20.0	15.9	22.0	27.0	18.0	18.5	18.1	21.0	21.4	21.0	23.0
R10660	8 WILLIAMS PDE DULWICH HILL	RES	2.F	70	70	70	26.3	31.9	32.6	28.5	29.4	21.0	29.4	28.5	34.6	34.6	30.1	18.5	23.6	17.3	29.8	22.5	18.5	24.5	29.2	20.5	21.5	20.4	23.8	23.7	23.2	25.2
R10660	8 WILLIAMS PDE DULWICH HILL	RES	3.F	70	70	70	28.5	34.3	35.0	30.9	31.9	23.2	31.9	30.9	37.0	37.0	32.5	21.1	26.0	19.5	32.3	25.1	20.9	26.9	31.8	23.1	23.9	22.9	26.1	26.3	25.8	27.8
R10661	7 WILLIAMS PDE DULWICH HILL	RES	0.F	70	70	70	24.8	30.6	31.3	27.1	28.2	19.3	28.2	27.1	33.2	33.2	28.8	17.3	22.5	15.8	28.6	21.3	17.4	23.3	28.3	19.3	20.1	19.4	22.4	22.7	22.3	24.3
R10661	7 WILLIAMS PDE DULWICH HILL	RES	1.F	70	70	70	24.2	29.9	30.6	26.5	27.4	18.9	27.4	26.5	32.6	32.6	28.1	16.6	21.7	15.2	27.8	20.6	16.6	22.5	27.3	18.6	19.5	18.5	21.8	21.9	21.3	23.3
R10661	7 WILLIAMS PDE DULWICH HILL	RES	2.F	70	70	70	26.9	33.3	33.8	29.9	30.8	22.0	30.8	29.9	36.0	36.0	31.5	20.1	25.0	17.9	31.2	24.1	20.0	25.9	30.8	22.1	22.8	22.0	25.1	25.4	24.8	26.8
R10661	7 WILLIAMS PDE DULWICH HILL	RES	3.F	38	38	33	29.1	33.7	34.5	30.1	31.1	22.5	31.1	30.1	36.2	36.2	31.8	20.3	25.3	20.1	31.6	24.3	20.2	26.3	31.1	22.3	23.0	22.3	25.5	25.6	25.1	27.2
R10661	7 WILLIAMS PDE DULWICH HILL	RES	4.F	38	38	33	27.2	29.3	30.7	25.4	26.2	19.1	26.2	25.4	31.5	31.5	27.2	15.1	20.3	18.2	26.8	19.1	15.2	21.7	25.6	17.1	18.5	16.8	21.2	20.2	19.6	21.6
R10662	593 NEW CANTERBURY RD DULWICH HILL	RES	0.F	38	38	33	25.7	29.8	30.7	25.8	27.1	18.2	27.1	25.8	31.9	31.9	27.7	16.2	21.8	16.7	27.8	20.2	16.7	22.5	27.6	18.2	19.0	18.6	21.5	22.2	21.6	23.6
R10662	593 NEW CANTERBURY RD DULWICH HILL	RES	1.F	38	38	33	27.2	31.9	32.7	28.1	29.3	20.0	29.3	28.1	34.2	34.2	29.9	18.6	23.7	18.2	29.9	22.6	18.6	24.6	29.8	20.6	20.9	20.8	23.5	24.1	23.8	25.8
R10662	593 NEW CANTERBURY RD DULWICH HILL	RES	2.F	38	38	33	31.9	35.6	36.6	32.0	32.8	25.1	32.8	32.0	38.1	38.1	33.7	21.9	27.0	22.9	33.3	25.9	21.9	28.1	32.4	23.9	25.1	23.6	27.5	27.0	26.4	28.5
R10663	589 NEW CANTERBURY RD DULWICH HILL	RES	0.F	38	38	33	28.4	34.7	35.3	31.4	32.3	23.7	32.3	31.4	37.4	37.4	33.0	21.4	26.4	19.4	32.6	25.4	21.4	27.3	32.1	23.4	24.4	23.3	26.6	26.6	26.1	28.1
R10664	587 NEW CANTERBURY RD DULWICH HILL	RES	0.F	38	38	33	25.9	31.4	32.1	28.0	28.9	20.4	28.9	28.0	34.1	34.1	29.6	18.0	23.0	16.9	29.3	22.0	17.9	24.0	28.7	20.0	20.9	19.8	23.2	23.2	22.6	24.7
R10665	585 NEW CANTERBURY RD DULWICH HILL	RES	0.F	38	38	33	25.9	32.5	33.1	29.3	30.1	21.5	30.1	29.3	35.3	35.3	30.8	19.3	24.3	16.9	30.5	23.3	19.2	25.1	29.9	21.3	22.2	21.1	24.4	24.5	23.9	26.0
R10667	581 NEW CANTERBURY RD DULWICH HILL	RES	0.F	38	38	33	24.0	29.3	30.0	26.0	26.8	18.5	26.8	26.0	32.0	32.0	27.6	15.9	20.9	15	27.2	19.9	15.9	21.9	26.5	17.9	19.0	17.7	21.2	21.0	20.5	22.5
R10668	579 NEW CANTERBURY RD DULWICH HILL	RES	0.F	38	38	33	24.8	30.2	30.9	26.8	27.7	19.4	27.7	26.8	32.9	32.9	28.4	16.8	21.8	15.8	28.0	20.8	16.7	22.7	27.3	18.8	19.8	18.5	22.1	21.9	21.3	23.4
R10669	575 NEW CANTERBURY RD DULWICH HILL	RES	0.F	38	38	33	25.2	30.5	31.2	27.1	28.0	19.7	28.0	27.1	33.2	33.2	28.7	17.0	22.3	16.2	28.4	21.0	17.3	23.1	27.8	19.0	20.3	19.0	22.5	22.5	21.8	23.9
R10670	573 NEW CANTERBURY RD DULWICH HILL	RES	0.F	38	38	33	25.7	30.7	31.4	27.2	28.1	19.8	28.1	27.2	33.3	33.3	28.9	17.2	22.4	16.7	28.6	21.2	17.3	23.2	28.0	19.2	20.3	19.1	22.6	22.6	21.9	24.0
R10673	631 NEW CANTERBURY RD DULWICH HILL	RES	0.F	38	38	33	27.3	31.2	32.1	27.6	28.4	20.7	28.4	27.6	33.7	33.7	29.3	17.4	22.6	18.3	28.9	21.4	17.6	23.6	28.0	19.4	20.8	19.2	23.1	22.6	22.0	24.0
R10674	635 NEW CANTERBURY RD DULWICH HILL	RES	0.F	38	38	33	25.2	30.6	31.3	27.3	28.1	19.9	28.1	27.3	33.4	33.4	28.9	17.2	22.3	16.2	28.5	21.2	17.2	23.2	27.8	19.2	20.3	19.0	22.5	22.4	21.8	23.8
R10675	518 NEW CANTERBURY RD DULWICH HILL	RES	0.F	38	38	33	27.1	31.2	32.1	27.6	28.5	20.4	28.5	27.6	33.7	33.7	29.3	17.6	22.7	18.1	29.0	21.6	17.7	23.8	28.3	19.6	20.7	19.5	23.1	22.9	22.3	24.4
R10675	518 NEW CANTERBURY RD DULWICH HILL	RES	1.F	38	38	33	27.2	31.3	32.2	27.7	28.6	20.5	28.6	27.7	33.8	33.8	29.4	17.7	22.8	18.2	29.1	21.7	17.8	23.9	28.4	19.7	20.8	19.6	23.2	23.0	22.4	24.5
R10675	518 NEW CANTERBURY RD DULWICH HILL	RES	3.F	38	38	33	32.7	36.8	37.7	33.1	34.1	25.8	34.1	33.1	39.2	39.2	34.9	23.3	28.2	23.7	34.6	27.3	23.1	29.4	34.0	25.3	26.1	25.1	28.6	28.5	28.0	30.0
R10676	520 NEW CANTERBURY RD DULWICH HILL	RES	0.F	38	38	33	24.9	29.1	30.0	25.6	26.4	18.4	26.4	25.6	31.7	31.7	27.2	15.5	20.6	15.9	26.9	19.5	15.5	21.7	26.2	17.5	18.6	17.3	21.0	20.7	20.1	22.2
R10676	520 NEW CANTERBURY RD DULWICH HILL	RES	2.F	38	38	33	25.4	29.9	30.8	26.4	27.3	19.1	27.3	26.4	32.5	32.5	28.1	16.4	21.5	16.4	27.8	20.4	16.4	22.5	27.1	18.4	19.4	18.3	21.8	21.7	21.1	23.2
R10677	524 NEW CANTERBURY RD DULWICH HILL	RES	0.F	38	38	33	26.2	30.9	31.7	27.4	28.3	20.0	28.3	27.4	33.5	33.5	29.1	17.5	22.5	17.2	28.8	21.5	17.4	23.5	28.2	19.5	20.4	19.3	22.8	22.7	22.2	24.2
R10677	524 NEW CANTERBURY RD DULWICH HILL	RES	1.F	38	38	33	27.3	31.5	32.4	27.9	28.8	20.6	28.8	27.9	34.0	34.0	29.6	18.0	22.9	18.3	29.3	22.0	17.8	24.1	28.6	20.0	20.8	19.8	23.3	23.1	22.6	24.6
R10678	1 MYRA RD DULWICH HILL	RES	0.F	38	38	33	32.4	36.6	37.5	33.0	33.9	25.6	33.9	33.0	39.1	39.1	34.7	23.1	28.0	23.4	34.4	27.1	22.9	29.2	33.8	25.1	25.9	25.0	28.4	28.3	27.8	29.8
R10678	1 MYRA RD DULWICH HILL	RES	2.F	38	38	33	25.3	29.1	30.1	25.4	26.4	18.6	26.4	25.4	31.5	31.6	27.2	15.3	20.8	16.3	26.9	19.3	15.8	21.6	26.2	17.3	18.8	17.3	21.1	20.8	20.2	22.2
R10679	1 MYRA RD DULWICH HILL	RES	1.F	38	38	33	26.6	30.6	31.5	27.1	27.9	20.1	27.9	27.1	33.2	33.2	28.7	16.9	22.0	17.6	28.3	20.9	17.0	23.1	27.5	18.9	20.2	18.7	22.5	22.1	21.4	23.5
R10680	1 MYRA RD DULWICH HILL	RES	0.F	38	38	33	28.5	33.4	34.1	29.7	30.8	22.2	30.8	29.7	35.8	35.8	31.5	19.8	25.3	19.5	31.4	23.8	20.3	26.0	31.0	21.8	22.9	22.1	25.2	25.7	25.0	27.0
R10680	1 MYRA RD DULWICH HILL	RES	1.F	38	38	33	26.9	31.3	32.2	27.8	28.7	20.5	28.7	27.8	33.8	33.9	29.4	17.8	22.9	17.9	29.1	21.8	17.8	23.9	28.5	19.8	20.8	19.7	23.2	23.0	22.5	24.5
R10681	1 MYRA RD DULWICH HILL	RES	0.F	38	38	33	26.0	30.4	31.2	26.8	27.7	19.5	27.7	26.8	32.9	32.9	28.5	16.8	22.0	17	28.2	20.8	16.9	23.0	27.6	18.8	19.9	18.8	22.2	22.1	21.6	23.7
R10681	1 MYRA RD DULWICH HILL	RES	1.F	38	38	33	26.9	32.3	33.0	28.7	29.8	21.0	29.8	28.7	34.8	34.8	30.4	18.9	24.1	17.9	30.3	22.9	19.0	24.9	29.9	20.9	21.8	21.0	24.1	24.5	23.9	25.9
R10682	11 MYRA RD DULWICH HILL	RES	0.F	38	38	33	30.8	36.4	37.1	33.0	33.9	25.4	33.9	33.0	39.1	39.1	34.6	23.1	28.0	21.8	34.3	27.1	22.9	29.0	33.7	25.1	25.9	24.9	28.2	28.2	27.7	29.7
R10682	11 MYRA RD DULWICH HILL	RES	1.F	38	38	33	36.6	38.8	40.2	34.8	35.7	28.3	35.7	34.8	40.9	41.0	36.7	24.8	29.7	27.6	36.4	28.8	24.7	31.3	35.3	26.8	27.8	26.5	30.6	29.9	29.3	31.4
R10683	13 MYRA RD DULWICH HILL	RES	0.F	38	38	33	35.3	37.3	38.7	33.2	34.1	26.8	34.1	33.2	39.4	39.4	35.2	23.2	28.1	26.3	34.8	27.2	23.1	29.8	33.8	25.2	26.2	25.0	29.0	28.4	27.7	29.8
R10683	13 MYRA RD DULWICH HILL	RES	1.F	38	38	33	36.3	38.3	39.7	34.1	35.1	27.7	35.1	34.1	40.3	40.3	36.1	24.2	29.1	27.3	35.8	28.2	24.0	30.7	34.7	26.2	27.1	25.9	30.0	29.3	28.7	30.8
R10683	13 MYRA RD DULWICH HILL	RES	2.F	38	38	33	25.9	29.6	30.6	26.0	26.8	19.0	26.8	26.0	32.1	32.1	27.7	15.9	20.9	16.9	27.3	19.9	15.9	22.1	26.4	17.9	19.0	17.6	21.4	21.0	20.4	22.5
R10684	19 MYRA RD DULWICH HILL	RES	0.F	38	38	33	26.1	30.8	31.6	27.0	28.2	19.0	28.2	27.0	33.1	33.1	28.8	17.5	22.6	17.1	28.8	21.5	17.5	23.5	28.7	19.5	19.9	19.7	22.5	23.0	22.7	24.7
R10684	19 MYRA RD DULWICH HILL	RES	1.F	38	38	33	28.1	33.8	34.5	30.1	31.4	21.5	31.4

R10686	27 MYRA RD DULWICH HILL	RES	1.F	38	38	33	28.3	34.0	34.7	30.7	31.6	23.0	31.6	30.7	36.7	36.7	32.3	20.7	25.7	19.3	31.9	24.7	20.6	26.6	31.4	22.7	23.6	22.6	25.9	25.9	25.4	27.4
R10686	27 MYRA RD DULWICH HILL	RES	2.F	38	38	33	36.0	38.0	39.4	34.0	34.8	27.6	34.8	34.0	40.1	40.1	35.9	23.9	28.9	27	35.5	27.9	23.8	30.5	34.4	25.9	27.0	25.6	29.8	29.0	28.4	30.4
R10687	26 MYRA RD DULWICH HILL	RES	0.F	38	38	33	26.4	33.6	34.0	30.4	31.2	22.6	31.2	30.4	36.4	36.4	31.9	20.4	25.4	17.3	31.5	24.4	20.3	26.2	31.0	22.4	23.4	22.2	25.5	25.5	25.0	27.0
R10687	26 MYRA RD DULWICH HILL	RES	1.F	38	38	33	28.4	36.5	36.9	33.3	34.2	25.3	34.2	33.3	39.3	39.3	34.8	23.4	28.3	19.3	34.5	27.4	23.2	29.1	34.0	25.4	26.2	25.2	28.3	28.6	28.0	30.1
R10687	26 MYRA RD DULWICH HILL	RES	2.F	38	38	33	28.4	33.9	34.6	30.5	31.4	22.9	31.4	30.5	36.6	36.6	32.1	20.5	25.5	19.4	31.8	24.5	20.5	26.5	31.2	22.5	23.5	22.4	25.7	25.7	25.2	27.2
R10688	1/38A GARNET STREET HURLSTONE PARI	RES	0.F	38	38	33	36.0	37.6	39.1	33.4	34.3	27.2	34.3	33.4	39.6	39.6	35.4	23.3	28.3	27	35.0	27.3	23.2	30.0	33.8	25.3	26.4	25.0	29.3	28.4	27.8	29.8
R10688	1/38A GARNET STREET HURLSTONE PARI	RES	1.F	38	38	33	27.6	34.0	34.6	30.7	31.7	23.0	31.7	30.7	36.7	36.7	32.3	20.7	26.1	18.6	32.1	24.7	21.0	26.6	31.7	22.7	23.8	22.8	25.9	26.3	25.6	27.7
R10688	1/38A GARNET STREET HURLSTONE PARI	RES	2.F	38	38	33	35.7	37.5	39.0	33.4	34.3	27.1	34.3	33.4	39.6	39.6	35.4	23.3	28.3	26.7	35.0	27.3	23.2	30.0	33.8	25.3	26.4	25.0	29.3	28.3	27.8	29.8
R10689	20 MYRA RD DULWICH HILL	RES	0.F	38	38	33	36.0	37.7	39.2	33.5	34.3	27.2	34.3	33.5	39.6	39.6	35.5	23.5	28.3	27	35.1	27.5	23.2	30.1	33.9	25.5	26.3	25.2	29.3	28.4	27.9	30.0
R10689	20 MYRA RD DULWICH HILL	RES	1.F	38	38	33	27.7	34.9	35.4	31.7	32.6	24.0	32.6	31.7	37.8	37.8	33.2	21.7	26.7	18.7	32.9	25.7	21.7	27.5	32.3	23.7	24.8	23.5	26.8	26.8	26.3	28.3
R10689	20 MYRA RD DULWICH HILL	RES	2.F	38	38	33	35.5	37.5	38.9	33.4	34.3	27.1	34.3	33.4	39.6	39.6	35.3	23.3	28.3	26.5	35.0	27.3	23.2	29.9	33.8	25.3	26.4	25.0	29.2	28.3	27.8	29.8
R10690	18 MYRA RD DULWICH HILL	RES	0.F	38	38	33	35.9	37.6	39.1	33.5	34.3	27.1	34.3	33.5	39.6	39.6	35.4	23.5	28.3	26.9	35.1	27.5	23.2	30.1	33.9	25.5	26.3	25.2	29.3	28.4	27.9	30.0
R10691	16 MYRA RD DULWICH HILL	RES	0.F	38	38	33	26.3	33.2	33.7	30.0	30.8	22.3	30.8	30.0	36.0	36.0	31.5	19.9	25.0	17.2	31.1	23.9	19.9	25.7	30.6	21.9	23.0	21.7	25.1	25.1	24.5	26.6
R10691	16 MYRA RD DULWICH HILL	RES	1.F	38	38	33	28.3	36.0	36.4	32.8	33.6	24.9	33.6	32.8	38.8	38.8	34.3	22.8	27.8	19.3	33.9	26.8	22.7	28.6	33.4	24.8	25.7	24.6	27.8	28.0	27.4	29.5
R10692	1/38A GARNET STREET HURLSTONE PARI	RES	0.F	38	38	33	35.8	37.6	39.0	33.4	34.3	27.1	34.3	33.4	39.6	39.6	35.4	23.4	28.3	26.8	35.0	27.4	23.2	30.0	33.9	25.4	26.3	25.1	29.3	28.4	27.9	29.9
R10692	1/38A GARNET STREET HURLSTONE PARI	RES	1.F	38	38	33	25.8	32.0	32.6	28.7	29.6	21.1	29.6	28.7	34.8	34.8	30.3	18.7	23.7	16.8	29.9	22.7	18.7	24.6	29.4	20.7	21.7	20.5	23.9	23.9	23.3	25.4
R10692	1/38A GARNET STREET HURLSTONE PARI	RES	2.F	38	38	33	28.0	35.0	35.5	31.7	32.6	23.8	32.6	31.7	37.8	37.8	33.3	21.8	26.8	19	33.0	25.8	21.7	27.6	32.5	23.8	24.7	23.7	26.8	27.1	26.5	28.6
R10693	6 MYRA RD DULWICH HILL	RES	0.F	38	38	33	25.2	31.2	31.8	27.9	28.7	20.2	28.7	27.9	33.9	33.9	29.4	17.9	22.9	16.2	29.1	21.9	17.8	23.8	28.5	19.9	20.8	19.7	23.1	23.0	22.5	24.6
R10693	6 MYRA RD DULWICH HILL	RES	1.F	38	38	33	27.0	34.0	34.5	30.7	31.7	22.7	31.7	30.7	36.8	36.8	32.3	20.9	25.9	18	32.0	24.9	20.8	26.7	31.7	22.9	23.6	22.8	25.8	26.2	25.7	27.7
R10693	6 MYRA RD DULWICH HILL	RES	2.F	38	38	33	24.8	31.1	31.7	27.8	28.7	20.2	28.7	27.8	33.9	33.9	29.4	17.8	22.8	15.8	29.0	21.8	17.8	23.7	28.5	19.8	20.8	19.6	23.0	23.0	22.4	24.5
R10694	2 MYRA RD DULWICH HILL	RES	0.F	38	38	33	26.6	33.9	34.4	30.7	31.6	22.6	31.6	30.7	36.7	36.7	32.2	20.8	25.8	17.6	32.0	24.8	20.7	26.6	31.6	22.8	23.5	22.8	25.7	26.1	25.6	27.6
R10694	2 MYRA RD DULWICH HILL	RES	1.F	38	38	33	24.9	31.2	31.8	27.8	28.8	20.2	28.8	27.8	33.9	33.9	29.4	17.8	23.1	15.9	29.2	21.8	18.0	23.8	28.7	19.8	21.0	19.8	23.1	23.3	22.7	24.7
R10694	2 MYRA RD DULWICH HILL	RES	2.F	38	38	33	26.8	34.0	34.5	30.7	31.7	22.7	31.7	30.7	36.8	36.8	32.3	20.9	25.9	17.8	32.0	24.9	20.8	26.7	31.7	22.9	23.6	22.8	25.8	26.2	25.7	27.7
R10695	C/24 GARNET STREET HURLSTONE PARK	RES	0.F	38	38	33	25.2	30.8	31.5	27.5	28.3	20.0	28.3	27.5	33.5	33.5	29.0	17.4	22.5	16.2	28.7	21.4	17.4	23.4	28.1	19.4	20.5	19.2	22.7	22.6	22.0	24.1
R10696	37 TERRACE RD DULWICH HILL	RES	0.F	38	38	33	27.4	34.4	34.9	31.1	32.0	23.1	32.0	31.1	37.1	37.1	32.6	21.2	26.2	18.4	32.4	25.2	21.1	27.0	31.9	23.2	24.0	23.1	26.2	26.5	25.9	28.0
R10697	35 TERRACE RD DULWICH HILL	RES	0.F	38	38	33	25.9	31.8	32.4	28.5	29.4	21.1	29.4	28.5	34.6	34.6	30.1	18.4	23.7	16.9	29.8	22.4	18.7	24.4	29.2	20.4	21.7	20.3	23.8	23.8	23.1	25.2
R10697	35 TERRACE RD DULWICH HILL	RES	1.F	38	38	33	34.5	36.4	37.8	32.2	33.2	25.9	33.2	32.2	38.4	38.4	34.2	22.2	27.3	25.5	33.9	26.2	22.2	28.8	32.8	24.2	25.3	24.0	28.1	27.4	26.8	28.8
R10698	33 TERRACE RD DULWICH HILL	RES	0.F	38	38	33	25.3	30.9	31.6	27.6	28.5	20.1	28.5	27.6	33.7	33.7	29.2	17.6	22.6	16.3	28.8	21.6	17.6	23.5	28.2	19.6	20.6	19.4	22.8	22.8	22.2	24.3
R10699	31 TERRACE RD DULWICH HILL	RES	0.F	38	38	33	27.5	34.5	35.0	31.2	32.1	23.2	32.1	31.2	37.2	37.2	32.7	21.3	26.3	18.5	32.5	25.3	21.2	27.1	32.0	23.3	24.1	23.2	26.3	26.6	26.0	28.1
R10699	31 TERRACE RD DULWICH HILL	RES	1.F	38	38	33	35.3	37.3	38.7	33.2	34.1	26.9	34.1	33.2	39.4	39.4	35.2	23.2	28.2	26.3	34.8	27.2	23.1	29.8	33.7	25.2	26.2	24.9	29.1	28.3	27.7	29.8
R10700	29 TERRACE RD DULWICH HILL	RES	0.F	38	38	33	28.3	34.9	35.4	31.6	32.5	24.0	32.5	31.6	37.7	37.7	33.2	21.6	26.6	19.3	32.8	25.6	21.6	27.4	32.2	23.6	24.7	23.4	26.8	26.7	26.2	28.2
R10700	29 TERRACE RD DULWICH HILL	RES	1.F	38	38	33	33.8	37.2	38.3	33.5	34.4	26.7	34.4	33.5	39.6	39.6	35.3	23.4	28.5	24.8	34.9	27.4	23.4	29.7	34.0	25.4	26.6	25.2	29.1	28.6	27.9	30.0
R10701	27 TERRACE RD DULWICH HILL	RES	0.F	38	38	33	27.6	34.2	34.8	31.0	31.8	23.4	31.8	31.0	37.0	37.0	32.5	20.9	26.0	18.6	32.2	24.9	21.0	26.8	31.6	22.9	24.1	22.7	26.2	26.1	25.5	27.6
R10702	25 TERRACE RD DULWICH HILL	RES	0.F	38	38	33	33.7	37.2	38.3	33.6	34.4	26.7	34.4	33.6	39.7	39.7	35.3	23.5	28.5	24.7	34.9	27.5	23.5	29.7	34.0	25.5	26.7	25.2	29.1	28.6	28.0	30.0
R10703	23 TERRACE RD DULWICH HILL	RES	0.F	38	38	33	28.9	35.1	35.7	31.9	32.7	24.5	32.7	31.9	38.0	38.0	33.5	21.7	27.0	19.9	33.1	25.7	21.9	27.7	32.4	23.7	25.1	23.5	27.1	26.9	26.3	28.4
R10703	23 TERRACE RD DULWICH HILL	RES	1.F	38	38	33	34.1	37.3	38.4	33.6	34.5	26.8	34.5	33.6	39.7	39.7	35.4	23.5	28.6	25.1	35.0	27.5	23.5	29.8	34.0	25.5	26.7	25.2	29.2	28.6	28.0	30.1
R10704	62 HERCULES ST DULWICH HILL	RES	0.F	38	38	33	27.9	34.5	35.0	31.3	32.1	23.6	32.1	31.3	37.3	37.3	32.8	21.2	26.3	18.9	32.4	25.2	21.2	27.1	31.9	23.2	24.3	23.0	26.4	26.4	25.8	27.9
R10705	60 HERCULES ST DULWICH HILL	RES	0.F	38	38	33	33.7	37.2	38.2	33.6	34.4	26.7	34.4	33.6	39.7	39.7	35.3	23.5	28.5	24.7	34.9	27.5	23.4	29.7	34.0	25.5	26.6	25.2	29.1	28.6	28.0	30.0
R10706	60 HERCULES ST DULWICH HILL	RES	0.F	38	38	33	28.0	34.9	35.4	31.7	32.6	24.2	32.6	31.7	37.8	37.8	33.2	21.6	26.7	19	32.8	25.6	21.7	27.5	32.2	23.6	24.8	23.4	26.9	26.8	26.2	28.2
R10707	58 HERCULES ST DULWICH HILL	RES	0.F	38	38	33	33.8	37.1	38.2	33.5	34.3	26.7	34.3	33.5	39.6	39.6	35.2	23.3	28.4	24.8	34.8	27.3	23.4	29.6	33.9	25.3	26.6	25.1	29.0	28.5	27.8	29.9
R10708	56 HERCULES ST DULWICH HILL	RES	0.F	38	38	33	27.8	34.8	35.3	31.6	32.4	24.0	32.4	31.6	37.6	37.6	33.1	21.5	26.6	18.8	32.7	25.5	21.5	27.3	32.1	23.5	24.6	23.3	26.7	26.7	26.1	28.1
R10709	54 HERCULES ST DULWICH HILL	RES	0.F	38	38	33	33.7	37.2	38.3	33.6	34.4	26.7	34.4	33.6	39.7	39.7	35.3	23.5	28.5	24.7	34.9	27.5	23.4	29.7	34.0	25.5	26.6	25.2	29.1	28.6	28.0	30.0
R10710	52 HERCULES ST DULWICH HILL	RES	0.F	38	38	33	28.1	35.9	36.3	32.8	33.7	25.2	33.7	32.8	38.9	38.9	34.3	22.7	27.9	19	33.9	26.7	22.9	28.5	33.3	24.7	26.0	24.5	28.0	27.9	27.3	29.3
R10710	52 HERCULES ST DULWICH HILL	RES	1.F	38	38	33	33.8	38.3	39.2	34.9	35.7	27.7	35.7	34.9	40.9	41.0	36.5	24.8	29.8	24.8	36.1	28.8	24.8	30.8	35.3	26.8	27.9	26.5	30.2	29.9	29.3	31.4
R10711	65 HERCULES ST DULWICH HILL	RES	0.F	38	38	33	28.3	34.9	35.4	31.7	32.5	24.1	32.5	31.7	37.7	37.7	33.2	21.6	26.7	19.3	32.8	25.6	21.6	27.4	32.2	23.6	24.7	23.4	26.8	26.7	26.2	28.2
R10712	63 HERCULES ST DULWICH HILL	RES	0.F	38	38	33	34.0	37.4	38.4	33.7	34.5	26.9	34.5	33.7	39.8	39.8	35.4	23.6	28.7	25	35.1	27.6	23.6	29.9	34.1	25.6	26.8	25.3	29.2	28.7	28.1	30.2
R10713	63 HERCULES ST DULWICH HILL	RES	0.F	38	38	33	28.9	35.7	36.2	32.5	33.3	25.0	33.3	32.5	38.6	38.6	34.0	22.4	27.5	19.9	33.6	26.4	22.4	28.3	33.0	24.4	25.6	24.2	27.7	27.6	26.9	29.0
R10713	63 HERCULES ST DULWICH HILL	RES	1.F	38	38	33	34.7	37.4	38.6	33.5	34.4	26.9	34.4	33.5	39.6	39.6	35.3	23.4	28.5	25.7	35.0	27.4	23.5	29.9	34.0	25.4	26.6	25.2	29.2	28.6	28.0	30.1
R10714	59 HERCULES ST DULWICH HILL	RES	0.F	38	38	33	28.8	36.1	36.6	33.0	33.8	25.4	33.8	33.0	39.0	39.0	34.4	22.8	27.9	19.8	34.0	26.8	22.8	28.6	33.3	24.8	26.0	24.5	28.1	27.9	27.3	29.3
R10715	57 HERCULES ST DULWICH HILL	RES	0.F	38	38	33	30.4	37.0	37.5	33.8	34.6	26.1	34.6	33.8	39.8	39.8	35.3	23.7	28.7	21.4	34.9	27.7	23.6	29.5	34.3	25.7	26.7	25.5	28.9	28.8	28.2	30.3
R10716	55 HERCULES ST DULWICH HILL	RES	0.F	38	38	33	28.1	33.3	34.0	29.9	30.7	22.4	30.7	29.9	35.9	35.9	31.5	19.9	24.9	19.1	31.1	23.9	19.8	25.9	30.5	21.9	22.8	21.7	25.1	25.1	24.5	26.6
R10716	55 HERCULES ST DULWICH HILL	RES	1.F	38	38	33	30.2	35.8	36.5	32.4	33.4	24.7	33.4	32.4	38.5	38.5	34.0	22.5	27.6	21.2	33.8	26.5	22.5	28.4	33.3	24.5	25.4	24.5	27.7	27.8	27.3	29.3
R10717	50 HERCULES ST DULWICH HILL	RES	0.F	38	38	33	26.7	31.7	32.5	28.3	29.2	20.8	29.2	28.3	34.3	34.3	29.9	18.3	23.3	17.7	29.6	22.3	18.3	24.3	29.0	20.3	21.3	20.1	23.6	23.5	23.0	25.0
R10717	50 HERCULES ST DULWICH HILL	RES	1.F	38	38	33	27.8	33.0	33.8	29.4	30.5	21.4	30.5	29.4	35.4	35.4	31.1	19.7	24.9	18.8	31.1	23.7	19.9	25.7	30.9	21.7	22.3	22.0	24.7	25.3	24.9	26.9
R10718	48 HERCULES ST DULWICH HILL	RES	0.F	38	38	33	31.9	36.5	37.3	32.7	33.9	24.9	33.9	32.7	38.8	38.8	34.5	23.1	28.2	22.9	34.5	27.1	23.2	29.2	34.2	25.1	25.6	25.3	28.1	28.7	28.2	30.2
R10718	48 HERCULES ST DULWICH HILL	RES	1.F	38	38	33	24.0	29.9	30.5	26.5	27.4	18.9	27.4	26.5	32.6	32.6	28.1	16.6	21.5	15	27.8	20.6	16.4	22.4	27.2	18.6	19.4	18.4	21.7	21.7	21.2	23.2
R10720	53 HERCULES ST DULWICH HILL	RES	0.F	38	38	33	24.4	30.3	30.9	26.8	27.8	18.6	27.8	26.8	32.8	32.8	28.4	17.1	22.1	15.4	28.3	21.1	17.0	23.0	28.1	19.1	19.6	19.2	22.0	22.5	22.1	24.1
R10721	49 HERCULES ST DULWICH HILL	RES	0.F	38	38	33	25.2	29.5	30.4	25.8	26.9	18.7	26.9	25.8	31.9	31.9	27.6	15.7	21.5	16.2	27.4	19.7	16.4	22.0	26.9	17.7	19.2	18.0	21.4	21.6	20.9	23.0
R10723	49 HERCULES ST DULWICH HILL	RES	0.F	38	38	33	27.9	32.1	33.0	28.3	29.4	20.8	29.4	28.3	34.4	34.4	30.1	18.6	23.6	18.9	30.0	22.6	18.6	24.7	29.5	20.6	21.2	20.6	23.8	23.9	23.5	25.5
R10725	42 HERCULES ST DULWICH HILL	RES	0.F	38	38	33	25.8	29.3	30.3	25.6	26.5	18.5	26.5	25.6	31.7	31.7	27.3	15.6	20.7	16.8	27.1	19.6	15.6	21.9	26.3	17.6	18.6	17.5	21.1	20.8	20.3	22.4
R10726	3 CONSETT ST DULWICH HILL	RES	0.F	38	38	33	26.4	29.3	30.5	25.3	26.5	18.6	26.5	25.3	31.5	31.5	27.3	15.4	21.0	17.4	27.1	19.4	15.9	21.9	26.5	17.4	18.6	17.6	21.2	21.3	20.5	22.5
R10728	45 HERCULES ST DULWICH HILL	RES	0.F	38	38	33	25.6	29.3	30.3	25.6	26.5	18.6	26.5	25.6	31.7	31.7	27.4	15.6	20.7	16.6	27.1	19.6	15.6	21.8	26.3	17.6	18.6	17.5	21.1	20.8	20.3	22.3
R10732	17 TERRACE RD DULWICH HILL	RES	0.F	38	38	33	25.0	29.1	30.0	25.6	26.4	18.4	26.4	25.6	31.6	31.7	27.3	15.5	20.6	16	26.9	19.5	15.5	21.7	26.2	17.5	18.6	17.3	21.0	20.7	20.1	22.2
R10733	15 TERRACE RD DULWICH HILL	RES	1.F	70	70	70	27.0	29.5	30.8	25.5	26.5	18.7	26.5	25.5	31.6	31.6	27.4	15.6	20.6	18	27.2	19.6	15.6	22.1	26.4	17.6	18.4	17.6	21.2	20.9	20.4	22.4
R10734	11 TERRACE RD DULWICH HILL	RES	0.F	70	70	70	29.2	32.9	33.9	29.1	30.1	21.9	30.1	29.1	35.3	35.3	30.9	19.3	24.2	20.2	30.6	23.3	19.1	25.4	29.9	21.3	22.0	21.1	24.6	24.5	23.9	26.0
R10734	11 TERRACE RD DULWICH HILL	RES	1.F	70	70	70	31.1	35.4	36.3	31.7	32.7	24.2	32.7	31.7	37.8	37.8	33.5	21.9	26.9	22.1	33.2	25.9	21.8	28.0	32.7	23.9	24.6	23.9	27.1	27.3	26.7	28.8
R10736	8/56 GARNET STREET HURLSTONE PARK	RES	0.F	70	70	70	26.5	30.1	31.1	26.0	27.5	18.9	27.5	26.0	32.1	32.2	28.0	16.2	22.4	17.5	28.2	20.2	17.4	22.8	28.0	18.2	19.6	19.0	22.0	22.9	22.0	24.1
R10738	3/48 GARNET STREET HURLSTONE PARK	RES	0.F	70	70	70	26.0	31.0	31.8	27.4	28.5	19.7	28.5	27.4	33.4	33.4	29.1	17.6	22.9	17	29.0	21.6	17.9	23.7	28.7	19.6	20.5	19.8	22.8	23.3	22.7	24.7
R10740	1/38A GARNET STREET HURLSTONE PARI	RES	0.F	70	70	70	26.9	30.8	31.8	27.1	28.1	19.7	28.1	27.1	33.2	33.2	28.9	17.3	22.3	17.9	28.7	21.3	17.2	23.5	28.1	19.3	20.0	19.3	22.6	22.6	22.1	24.2
R10740	1/38A GARNET STREET HURLSTONE PARI	RES	1.F	70	70	70	33.3	36.9	37.9	33.1	34.1	26.0	34.1	33.1	39.2	39.2	34.9	23.2	28.3	24.3	34.7	27.2	23.2	29.4	34.0	25.2	26.1	25.2	28.6	28.5	28.0	30.0
R10741	1/38A GARNET STREET HURLSTONE PARI	RES	0.F	70	70	70	35.0	38.5	39.5	34.7	35.7	27.5	35.7	34.7	40.8	40.8	36.5	24.8	29.8	26	36.2	28.8	24.8	31.0	35.6	26.8	27.6	26.8	30.2	30.1	29.6	31.6
R10741	1/38A GARNET STREET HURLSTONE PARI	RES	1.F	70	70	70	32.2	36.0	37.0	32.3	33.3	25.0	33.3	32.3	38.4	38.4	34.0	22.4	27.5	23.2	33.8	26.4	22.4	28.6	33.2	24.4	25.2	24.4	27.8	27.9	27.2	29.3
R10742	1/38A GARNET STREET HURLSTONE PARI	RES	0.F	70	70	70	34.2	38.0	39.0	34.2	35.3	27.0	35.3	34.2	40.3	40.4	36.1	24.4	29.7	25.2	35.9	28.4	24.6	30.6	35.4	26.4	27.4	26.5	29.8	30.1	29.4	31.4
R10743	1/38A GARNET STREET HURLSTONE PARI	RES	1.F	70	70	70	27.7	31.4	32.4	27.2	28.8	20.0	28.8	27.2	33.4	33.4	29.3	17.5	23.9	18.7	29.6	21.5	18.8	24.1	29.5	19.5	21.0	20.4	23.3	24.4	23.5	25.5
R10744	1/38A GARNET STREET HURLSTONE PARI	RES	1.F	70	70	70	25.6	30.6	31.4	27.0	28.0	19.3	28.0	27.0	33.1	33.1	28.7	17.2	22.2	16.6	28.5	21.2	17.1	23.2	28.1	19.2	19.9	19.2	22.3	22.5	22.0	24.1
R10745	1/38A GARNET STREET HURLSTONE PARI	RES	1.F	70	70	70	27.8	32.6	33.4	28.9	29.9	21.2	29.9	28.9	35.0	35.0	30.6	19.2	24.1	18.8	30.5	23.2	19.0	25.2	30.0	21.2	21.8	21.2	24.3	24.5	24.0	26.1
R10746	1/38A GARNET STREET HURLSTONE PARI	RES	1.F	70	70	70	27.4	31.4	32.4	27.7	28.7	20.2	28.7	27.7	33.8	33.8	29.5	18.0	22.9	18.4	29.3	22.0	17.8	24.1	28.8	20.0	20.6	19.9	23.2	23.3	22.8	24.8
R10747	1/38A GARNET STREET HURLSTONE PARI	RES	1.F	70	70	70	26.5	30.2	31.2	26.5	27.4	19.2	27.4	26.5	32.6	32.6	28.2	16.6	21.6	17.5	28.0	20.6	16.5	22.8	27.4	18.6	19.3	18.6	22.0	21.9	21.4	23.4
R10749	1/38A GARNET STREET HURLSTONE PARI	RES	0.F	38	38	33	28.4	31.0	32.2	26.9	27.9	20.0	27.9	26.

R11001	1 SYDNEY STEEL ROAD MARRICKVILLE	IND	0.F	70	70	70	26.7	32.2	32.9	28.8	29.8	21.2	29.8	28.8	34.9	34.9	30.4	18.8	24.1	17.7	30.2	22.8	19.0	24.8	29.7	20.8	21.9	20.8	24.1	24.3	23.7	25.7
R11002	11 SYDENHAM ROAD MARRICKVILLE	COM	0.F	70	70	70	25.7	30.7	31.4	27.2	28.1	19.8	28.1	27.2	33.3	33.3	28.8	17.2	22.2	16.7	28.5	21.2	17.2	23.2	27.9	19.2	20.2	19.1	22.5	22.4	21.9	23.9
R11003	100 MARRICKVILLE ROAD MARRICKVILLE	OOA	0.F	70	70	70	31.5	37.5	38.1	34.2	35.0	26.6	35.0	34.2	40.2	40.2	35.7	24.1	29.2	22.5	35.4	28.1	24.1	30.0	34.7	26.1	27.2	25.9	29.4	29.3	28.7	30.8
R11004	83 UNWINS BRIDGE ROAD TEMPE	OOP	0.F	70	70	70	25.9	30.2	31.1	26.6	27.5	19.4	27.5	26.6	32.7	32.7	28.3	16.6	21.7	16.9	28.0	20.6	16.6	22.7	27.3	18.6	19.6	18.4	22.0	21.8	21.3	23.3
R11005	7 LESLIE STREET TEMPE	RES	0.F	70	70	70	28.3	33.6	34.3	30.1	31.1	22.4	31.1	30.1	36.2	36.2	31.8	20.3	25.3	19.3	31.6	24.3	20.3	26.3	31.2	22.3	23.0	22.3	25.4	25.7	25.2	27.2
R11006	3 RIVERDALE AVENUE MARRICKVILLE	RES	0.F	70	70	70	35.4	38.2	39.4	34.3	35.2	27.6	35.2	34.3	40.5	40.5	36.2	24.3	29.3	26.4	35.8	28.3	24.2	30.7	34.9	26.3	27.3	26.1	30.0	29.4	28.9	30.9
R11009	12 RIVERDALE AVENUE MARRICKVILLE	RES	0.F	38	38	33	26.6	30.9	31.8	27.4	28.3	20.2	28.3	27.4	33.5	33.5	29.1	17.4	22.5	17.6	28.8	21.4	17.4	23.5	28.1	19.4	20.4	19.2	22.8	22.6	22.1	24.1
R11011	27 GROVE STREET MARRICKVILLE	RES	0.F	70	70	70	27.4	31.7	32.6	27.9	29.1	20.5	29.1	27.9	34.0	34.0	29.7	18.1	23.7	18.4	29.7	22.1	18.6	24.3	29.4	20.1	21.2	20.4	23.5	24.1	23.4	25.4
R11013	25 GROVE STREET MARRICKVILLE	RES	0.F	70	70	70	27.6	34.3	34.8	31.0	31.9	23.1	31.9	31.0	37.0	37.0	32.5	21.1	26.0	18.6	32.3	25.1	21.0	26.9	31.8	23.1	23.9	23.0	26.1	26.4	25.8	27.9
R11015	2 STATION STREET MARRICKVILLE	RES	0.F	70	70	70	26.8	32.6	33.2	29.1	30.1	21.3	30.1	29.1	35.2	35.2	30.8	19.3	24.3	17.8	30.5	23.3	19.2	25.2	30.2	21.3	22.0	21.3	24.3	24.6	24.1	26.2
R11016	8 STATION STREET MARRICKVILLE	RES	0.F	38	38	33	25.2	29.5	30.4	26.0	26.9	18.8	26.9	26.0	32.1	32.1	27.7	16.0	21.0	16.2	27.3	20.0	16.0	22.1	26.6	18.0	19.0	17.8	21.4	21.2	20.6	22.7
R11018	1 ALBION STREET MARRICKVILLE	RES	0.F	38	38	33	26.0	30.6	31.5	27.2	28.0	19.8	28.0	27.2	33.2	33.2	28.8	17.2	22.1	17	28.5	21.2	17.1	23.2	27.8	19.2	20.1	19.0	22.5	22.3	21.8	23.8
R11019	3 HOLLANDS AVENUE MARRICKVILLE	OOP	0.F	38	38	33	26.9	31.2	32.1	27.7	28.6	20.5	28.6	27.7	33.8	33.8	29.4	17.7	22.7	17.9	29.0	21.7	17.7	23.8	28.3	19.7	20.7	19.5	23.1	22.9	22.3	24.4
R11020	50 KAYS AVENUE MARRICKVILLE	RES	0.F	38	38	33	25.8	31.8	32.5	28.6	29.4	21.0	29.4	28.6	34.6	34.6	30.1	18.5	23.5	16.8	29.7	22.5	18.5	24.4	29.1	20.5	21.6	20.3	23.7	23.6	23.1	25.1
R11021	48 KAYS AVENUE MARRICKVILLE	RES	0.F	38	38	33	27.8	33.7	34.3	30.4	31.2	22.8	31.2	30.4	36.4	36.5	32.0	20.4	25.4	18.8	31.6	24.4	20.3	26.3	31.0	22.4	23.4	22.2	25.6	25.5	25.0	27.0
R11022	46 KAYS AVENUE MARRICKVILLE	RES	0.F	38	38	33	29.8	36.6	37.1	33.4	34.2	25.9	34.2	33.4	39.4	39.5	34.9	23.3	28.4	20.8	34.5	27.3	23.3	29.1	33.8	25.3	26.5	25.0	28.5	28.4	27.8	29.9
R11023	7 SCHOOL PARADE MARRICKVILLE	RES	0.F	70	70	70	25.4	31.8	32.4	28.5	29.4	20.9	29.4	28.5	34.6	34.6	30.1	18.5	23.5	16.4	29.7	22.5	18.4	24.4	29.1	20.5	21.5	20.3	23.7	23.6	23.1	25.1
R11024	7 SCHOOL PARADE MARRICKVILLE	RES	0.F	70	70	70	24.3	29.9	30.5	26.5	27.4	19.1	27.4	26.5	32.6	32.6	28.1	16.5	21.5	15.3	27.7	20.5	16.4	22.4	27.0	18.5	19.5	18.2	21.8	21.6	21.0	23.1
R11025	9 SCHOOL PARADE MARRICKVILLE	RES	0.F	70	70	70	24.7	30.5	31.1	27.1	28.0	19.6	28.0	27.1	33.2	33.2	28.7	17.1	22.1	15.7	28.3	21.1	17.0	23.0	27.7	19.1	20.1	18.9	22.3	22.2	21.7	23.7
R11026	11 SCHOOL PARADE MARRICKVILLE	RES	0.F	70	70	70	30.5	36.3	36.9	33.0	33.8	25.5	33.8	33.0	39.0	39.0	34.5	22.9	27.9	21.5	34.1	26.9	22.9	28.8	33.4	24.9	26.0	24.6	28.2	28.0	27.4	29.5
R11027	13 SCHOOL PARADE MARRICKVILLE	RES	0.F	70	70	70	32.9	39.3	39.8	36.0	36.9	28.5	36.9	36.0	42.1	42.1	37.6	26.0	31.0	23.9	37.2	30.0	25.9	31.8	36.5	28.0	29.0	27.7	31.2	31.1	30.5	32.6
R11029	19 SCHOOL PARADE MARRICKVILLE	RES	0.F	38	38	33	26.7	32.0	32.7	28.6	29.5	21.0	29.5	28.6	34.7	34.7	30.2	18.7	23.6	17.7	29.9	22.7	18.6	24.6	29.4	20.7	21.5	20.6	23.9	23.9	23.4	25.4
R11030	21 SCHOOL PARADE MARRICKVILLE	RES	0.F	38	38	33	24.5	29.4	30.2	26.0	26.9	18.7	26.9	26.0	32.1	32.1	27.6	15.9	21.0	15.5	27.3	19.9	16.0	22.0	26.6	17.9	19.1	17.7	21.3	21.1	20.5	22.6
R11031	23 SCHOOL PARADE MARRICKVILLE	RES	0.F	38	38	33	26.6	34.1	34.5	30.9	31.8	23.0	31.8	30.9	36.9	36.9	32.4	20.9	26.0	17.6	32.1	24.9	20.9	26.7	31.6	22.9	23.9	22.8	26.0	26.2	25.6	27.7
R11032	25 SCHOOL PARADE MARRICKVILLE	RES	0.F	38	38	33	26.1	30.9	31.7	27.5	28.3	20.1	28.3	27.5	33.5	33.5	29.1	17.5	22.5	17.1	28.8	21.5	17.4	23.5	28.1	19.5	20.4	19.3	22.8	22.7	22.1	24.2
R11034	3 OSGOOD AVENUE MARRICKVILLE	RES	0.F	38	38	33	26.4	33.8	34.3	30.7	31.5	22.9	31.5	30.7	36.7	36.7	32.2	20.7	25.7	17.3	31.8	24.7	20.6	26.4	31.3	22.7	23.7	22.5	25.8	25.8	25.3	27.3
R11035	14 SCHOOL PARADE MARRICKVILLE	RES	0.F	38	38	33	28.5	38.0	38.3	34.9	35.8	26.9	35.8	34.9	41.0	41.0	36.4	25.0	29.9	19.4	36.0	29.0	24.9	30.6	35.6	27.0	27.9	26.8	29.9	30.1	29.6	31.6
R11036	101 HERCULES STREET DULWICH HILL	OOA	0.F	38	38	33	25.3	29.5	30.4	25.9	26.8	18.9	26.8	25.9	32.0	32.0	27.6	15.8	20.9	16.3	27.2	19.8	15.9	22.0	26.4	17.8	19.0	17.6	21.4	21.0	20.4	22.4
R11037	54 TERRACE ROAD DULWICH HILL	OOP	0.F	38	38	33	27.5	33.0	33.7	29.6	30.5	21.9	30.5	29.6	35.6	35.6	31.2	19.7	24.7	18.5	30.9	23.7	19.7	25.6	30.5	21.7	22.5	21.6	24.8	25.0	24.5	26.5

Punchbowl							P1	P2-ooh	P2-std	P3	P4	P5	P6	P7	P8	P9-ooh	P9-std	P10-ooh	P10-std
							std	OOH	std	std+OOH	std+OOH	std+OOH	std+OOH	std+OOH	std+OOH	OOH	std	OOH	std
Name	Address	Receiver	Floor	NML / RBL-res (D)	NML / RBL-res (OOH Eve)	NML / RBL-res (OOH Night)	AREA 1&2&3&4&5&6	AREA 1&2&3&4	AREA 1&2&3&4&5&6	AREA 1&2&3&4&5&6	AREA 1&2&3&4	AREA 1&2&3&4&5&6	AREA 1&2&3&4&5&6	AREA 1&2&3&4&5&6	AREA 1&2&3&4&5&6	AREA 1&2&3&4&5&6	AREA 1&2&3&4&5&6	AREA 1&2&3&4&5&6	AREA 1&2&3&4&5&6
R00010	85 BANKSTOWN CITY PLAZA BANKSTOWN	COM	2.F	70	70	70	25.0	29.5	30.4	29.0	29.0	29.9	25.1	29.7	24.3	25.2	27.4	26.8	26.8
R00019	32 BANKSTOWN CITY PLAZA BANKSTOWN	COM	2.F	70	70	70	24.7	29.3	30.2	28.8	28.8	29.7	24.9	29.4	24.3	25.1	27.4	26.6	26.6
R00024	31 BANKSTOWN CITY PLAZA BANKSTOWN	COM	2.F	70	70	70	24.7	29.4	30.2	28.9	29.0	29.8	25.0	29.2	24.6	25.2	27.5	26.6	26.6
R00028	92 BANKSTOWN CITY PLAZA BANKSTOWN	COM	2.F	70	70	70	24.7	29.2	30.1	28.7	28.8	29.6	24.8	29.2	24.3	25.0	27.2	26.4	26.4
R00031	0 BANKSTOWN CITY PLAZA BANKSTOWN	COM	2.F	70	70	70	24.7	29.2	30.0	28.5	28.8	29.6	24.7	28.8	24.2	24.8	26.9	26.1	26.1
R00032	91 BANKSTOWN CITY PLAZA BANKSTOWN	COM	2.F	70	70	70	25.8	30.2	31.2	30.0	29.8	30.9	26.0	30.7	24.6	26.0	28.3	27.6	27.6
R00034	73 BANKSTOWN CITY PLAZA BANKSTOWN	COM	1.F	70	70	70	24.7	29.2	30.1	28.6	28.7	29.4	24.9	29.7	24.1	25.1	27.5	26.7	26.7
R00035	359 CHAPEL ROAD BANKSTOWN	OCC	1.F	55	55	55	24.9	29.2	30.1	28.4	28.7	29.4	24.7	29.1	24.0	24.6	26.6	26.2	26.2
R00036	361 CHAPEL ROAD BANKSTOWN	OCB	1.F	60	60	60	24.9	29.2	30.1	28.3	28.7	29.3	24.7	29.0	23.9	24.6	26.6	26.1	26.1
R00039	77 BANKSTOWN CITY PLAZA BANKSTOWN	COM	1.F	70	70	70	25.1	29.5	30.5	29.0	29.0	29.8	25.2	29.9	24.4	25.2	27.5	26.9	26.9
R00040	26 BANKSTOWN CITY PLAZA BANKSTOWN	COM	2.F	70	70	70	25.0	29.6	30.5	29.1	29.2	30.0	25.2	29.7	24.7	25.4	27.7	26.9	26.9
R00043	23 BANKSTOWN CITY PLAZA BANKSTOWN	OCB	2.F	60	60	60	25.5	29.9	30.9	29.3	29.4	30.2	25.5	30.1	25.1	25.6	27.8	27.3	27.3
R00045	369 CHAPEL ROAD BANKSTOWN	COM	1.F	70	70	70	25.4	29.8	30.5	28.4	29.3	29.6	25.0	28.3	24.2	25.0	26.6	25.8	25.8
R00046	22 BANKSTOWN CITY PLAZA BANKSTOWN	COM	2.F	70	70	70	25.5	29.8	30.9	29.4	29.3	30.2	25.6	30.5	24.8	25.5	27.8	27.4	27.4
R00049	20 BANKSTOWN CITY PLAZA BANKSTOWN	COM	2.F	70	70	70	25.8	30.2	31.1	29.6	29.7	30.5	25.8	30.3	25.2	25.8	28.0	27.5	27.5
R00050	6 FETHERSTONE STREET BANKSTOWN	COM	1.F	70	70	70	25.3	29.5	30.3	28.3	29.0	29.4	24.8	28.5	23.9	24.7	26.4	25.8	25.8
R00052	118 BANKSTOWN CITY PLAZA BANKSTOWN	COM	1.F	70	70	70	25.2	29.8	30.5	29.0	29.4	30.3	25.1	28.6	24.0	25.0	26.7	25.9	25.9
R00053	8 FETHERSTONE STREET BANKSTOWN	COM	1.F	70	70	70	25.0	29.3	30.1	28.1	28.8	29.2	24.6	28.2	23.7	24.5	26.1	25.6	25.6
R00056	126 BANKSTOWN CITY PLAZA BANKSTOWN	COM	0.F	70	70	70	25.9	30.2	31.3	29.7	29.8	30.6	25.9	30.6	25.1	25.9	28.2	27.6	27.6
R00056	126 BANKSTOWN CITY PLAZA BANKSTOWN	COM	1.F	70	70	70	26.4	30.6	31.7	30.2	30.2	31.0	26.4	31.3	25.7	26.4	28.8	28.3	28.3
R00059	19 BANKSTOWN CITY PLAZA BANKSTOWN	COM	2.F	70	70	70	25.8	30.1	31.1	29.6	29.7	30.5	25.7	30.2	25.2	25.8	27.9	27.4	27.4
R00060	15 RESTWELL STREET BANKSTOWN	COM	0.F	70	70	70	24.7	29.4	30.2	28.6	28.9	29.6	24.9	29.0	24.6	25.2	27.4	26.4	26.4
R00060	15 RESTWELL STREET BANKSTOWN	COM	1.F	70	70	70	27.1	31.5	32.4	31.0	31.1	32.0	27.1	31.6	26.1	27.1	29.3	28.6	28.6
R00060	15 RESTWELL STREET BANKSTOWN	COM	2.F	70	70	70	25.7	30.2	31.2	29.8	29.8	30.8	25.9	30.3	24.9	25.9	28.1	27.4	27.4
R00062	124 BANKSTOWN CITY PLAZA BANKSTOWN	COM	0.F	70	70	70	24.8	29.1	30.1	28.6	28.7	29.6	24.8	29.4	23.9	24.8	27.0	26.4	26.4
R00062	124 BANKSTOWN CITY PLAZA BANKSTOWN	COM	1.F	70	70	70	25.4	29.6	30.7	29.1	29.1	29.9	25.4	30.3	24.7	25.4	27.7	27.2	27.2
R00063	2 FETHERSTONE STREET BANKSTOWN	COM	1.F	70	70	70	25.3	29.7	30.5	28.8	29.2	29.9	25.1	29.1	24.3	25.0	26.9	26.3	26.3
R00063	2 FETHERSTONE STREET BANKSTOWN	COM	2.F	70	70	70	25.5	29.9	30.8	29.2	29.4	30.2	25.4	29.7	24.5	25.3	27.3	26.8	26.8
R00064	120 BANKSTOWN CITY PLAZA BANKSTOWN	COM	1.F	70	70	70	25.5	30.0	30.8	29.1	29.6	30.3	25.4	29.2	24.1	25.3	27.1	26.4	26.4
R00066	16 BANKSTOWN CITY PLAZA BANKSTOWN	COM	1.F	70	70	70	25.0	29.6	30.4	29.0	29.2	30.0	25.2	29.3	24.8	25.4	27.6	26.7	26.7
R00066	16 BANKSTOWN CITY PLAZA BANKSTOWN	COM	2.F	70	70	70	26.5	31.0	31.9	30.6	30.6	31.6	26.6	30.9	25.5	26.6	28.7	28.0	28.0
R00067	122 BANKSTOWN CITY PLAZA BANKSTOWN	COM	0.F	70	70	70	25.0	29.3	30.2	28.7	28.8	29.6	24.9	29.6	24.0	24.9	27.1	26.6	26.6
R00067	122 BANKSTOWN CITY PLAZA BANKSTOWN	COM	1.F	70	70	70	25.4	29.6	30.7	29.1	29.1	29.8	25.3	30.4	24.7	25.4	27.7	27.3	27.3
R00068	121 NORTH TERRACE BANKSTOWN	COM	0.F	70	70	70	24.8	29.4	30.2	28.8	29.0	29.8	24.9	29.1	24.2	25.0	27.2	26.3	26.3
R00068	121 NORTH TERRACE BANKSTOWN	COM	1.F	70	70	70	25.4	29.8	30.7	29.2	29.3	30.0	25.4	30.1	24.9	25.6	27.9	27.2	27.2
R00070	129 BANKSTOWN CITY PLAZA BANKSTOWN	COM	0.F	70	70	70	26.0	30.2	31.3	29.7	29.7	30.4	26.0	30.9	25.4	26.0	28.3	27.8	27.8
R00070	129 BANKSTOWN CITY PLAZA BANKSTOWN	COM	1.F	70	70	70	27.3	31.7	32.8	31.4	31.3	32.3	27.5	32.3	26.4	27.5	29.9	29.2	29.2
R00071	14 BANKSTOWN CITY PLAZA BANKSTOWN	COM	2.F	70	70	70	25.0	29.6	30.5	29.0	29.1	29.9	25.2	29.7	24.3	25.4	27.7	26.8	26.8
R00072	12 BANKSTOWN CITY PLAZA BANKSTOWN	COM	2.F	70	70	70	25.9	30.4	31.3	29.9	30.0	30.9	26.0	30.4	25.0	26.0	28.2	27.5	27.5
R00073	9 BANKSTOWN CITY PLAZA BANKSTOWN	COM	2.F	70	70	70	26.1	30.5	31.5	30.1	30.1	31.0	26.2	30.7	25.2	26.1	28.3	27.8	27.8
R00074	3 FETHERSTONE STREET BANKSTOWN	RES	1.F	54	51	42	26.1	30.3	31.1	29.1	29.8	30.2	25.6	29.4	24.8	25.5	27.2	26.7	26.7
R00075	6 BANKSTOWN CITY PLAZA BANKSTOWN	COM	1.F	70	70	70	24.6	29.0	30.0	28.4	28.5	29.0	24.7	29.7	23.7	25.0	27.5	26.6	26.6
R00075	6 BANKSTOWN CITY PLAZA BANKSTOWN	COM	2.F	70	70	70	26.2	30.6	31.6	30.1	30.2	31.1	26.3	30.9	25.4	26.3	28.5	27.9	27.9
R00077	4 BANKSTOWN CITY PLAZA BANKSTOWN	COM	2.F	70	70	70	25.6	30.2	31.1	29.8	29.9	30.9	25.8	29.9	24.7	25.8	27.9	27.1	27.1
R00078	3 BANKSTOWN CITY PLAZA BANKSTOWN	COM	2.F	70	70	70	25.0	29.8	30.6	29.3	29.4	30.3	25.4	29.6	23.9	25.6	27.9	26.7	26.7
R00080	2 BANKSTOWN CITY PLAZA BANKSTOWN	COM	2.F	70	70	70	24.7	29.3	30.2	29.0	28.9	30.1	24.9	29.0	23.3	24.8	26.9	26.1	26.1
R00081	1 BANKSTOWN CITY PLAZA BANKSTOWN	COM	1.F	70	70	70	25.6	30.2	30.9	29.3	29.7	30.4	25.5	29.2	25.1	25.7	27.6	26.8	26.8
R00081	1 BANKSTOWN CITY PLAZA BANKSTOWN	COM	2.F	70	70	70	26.9	31.3	32.3	30.8	30.8	31.7	27.0	31.6	26.1	26.9	29.1	28.6	28.6
R00084	12 RESTWELL STREET BANKSTOWN	COM	1.F	70	70	70	24.8	29.6	30.2	28.4	29.2	29.6	24.7	27.5	24.3	25.1	26.8	25.5	25.5
R00084	12 RESTWELL STREET BANKSTOWN	COM	2.F	70	70	70	26.2	30.8	31.6	30.0	30.4	31.1	26.2	30.0	25.3	26.2	28.1	27.3	27.3
R00085	304 SOUTH TERRACE BANKSTOWN	COM	1.F	70	70	70	25.6	30.2	30.9	29.2	29.8	30.4	25.5	28.7	25.0	25.6	27.3	26.4	26.4
R00087	280 SOUTH TERRACE BANKSTOWN	OCB	1.F	60	60	60	26.4	31.0	31.8	30.2	30.5	31.2	26.4	30.5	25.9	26.7	28.8	27.9	27.9
R00088	266 SOUTH TERRACE BANKSTOWN	COM	1.F	70	70	70	25.6	30.3	31.0	29.3	29.8	30.3	25.6	29.3	25.1	25.9	27.8	26.8	26.8
R00089	3 WEST TERRACE BANKSTOWN	COM	0.F	70	70	70	26.7	30.9	31.9	30.3	30.4	31.1	26.6	31.6	25.9	26.6	29.0	28.5	28.5
R00089	3 WEST TERRACE BANKSTOWN	COM	1.F	70	70	70	27.8	32.2	33.2	31.7	31.8	32.7	27.9	32.3	26.7	27.8	29.9	29.3	29.3
R00090	3 WEST TERRACE BANKSTOWN	RES	0.F	54	51	42	27.0	31.4	32.3	30.7	30.9	31.6	27.0	31.5	26.5	27.1	29.2	28.6	28.6
R00090	3 WEST TERRACE BANKSTOWN	RES	1.F	54	51	42	28.6	33.0	33.9	32.5	32.5	33.4	28.6	33.2	27.5	28.6	30.8	30.2	30.2
R00090	3 WEST TERRACE BANKSTOWN	RES	2.F	54	51	42	28.7	33.1	34.1	32.7	32.7	33.7	28.8	33.4	27.7	28.8	31.0	30.4	30.4

R00090	3 WEST TERRACE BANKSTOWN	RES	3.F	54	51	42	28.0	32.4	33.3	31.8	32.0	32.8	28.0	32.3	26.9	27.9	30.0	29.3	29.3
R00090	3 WEST TERRACE BANKSTOWN	RES	4.F	54	51	42	27.4	31.7	32.9	31.4	31.2	32.1	27.6	32.9	26.8	27.7	30.3	29.7	29.7
R00090	3 WEST TERRACE BANKSTOWN	RES	5.F	54	51	42	27.5	31.8	32.9	31.5	31.3	32.2	27.7	32.8	26.8	27.8	30.3	29.7	29.7
R00090	3 WEST TERRACE BANKSTOWN	RES	6.F	54	51	42	27.9	32.3	33.3	31.6	31.8	32.4	27.9	32.8	27.2	28.2	30.5	29.8	29.8
R00092	1 WEST TERRACE BANKSTOWN	COM	0.F	70	70	70	26.3	30.7	31.6	30.0	30.2	30.9	26.3	30.9	25.9	26.5	28.8	28.1	28.1
R00092	1 WEST TERRACE BANKSTOWN	COM	1.F	70	70	70	27.2	31.7	32.6	31.2	31.2	32.1	27.3	31.9	26.6	27.4	29.6	29.0	29.0
R00094	4 WEST TERRACE BANKSTOWN	RES	8.F	54	51	42	24.9	29.5	30.0	27.8	29.0	29.2	24.4	26.6	23.8	24.6	25.8	24.7	24.7
R00094	4 WEST TERRACE BANKSTOWN	RES	9.F	54	51	42	26.0	30.6	31.2	29.2	30.1	30.4	25.7	28.9	25.2	25.9	27.6	26.6	26.6
R00095	4 WEST TERRACE BANKSTOWN	RES	1.F	54	51	42	25.9	30.4	31.1	29.2	30.0	30.3	25.6	29.1	25.1	25.9	27.7	26.7	26.7
R00095	4 WEST TERRACE BANKSTOWN	RES	10.F	54	51	42	27.2	31.9	32.6	31.2	31.5	32.4	27.3	30.9	25.9	27.3	29.2	28.2	28.2
R00095	4 WEST TERRACE BANKSTOWN	RES	2.F	54	51	42	25.7	30.3	31.0	29.3	29.9	30.4	25.6	29.3	25.2	25.8	27.8	26.8	26.8
R00095	4 WEST TERRACE BANKSTOWN	RES	3.F	54	51	42	26.4	31.0	31.8	30.3	30.6	31.4	26.4	30.3	25.4	26.4	28.3	27.5	27.5
R00095	4 WEST TERRACE BANKSTOWN	RES	4.F	54	51	42	25.9	30.3	31.2	29.5	29.8	30.4	25.8	30.1	25.4	25.9	28.0	27.4	27.4
R00095	4 WEST TERRACE BANKSTOWN	RES	5.F	54	51	42	25.9	30.3	31.2	29.6	29.8	30.5	25.8	30.2	25.3	25.9	28.0	27.4	27.4
R00095	4 WEST TERRACE BANKSTOWN	RES	6.F	54	51	42	26.2	30.6	31.6	30.1	30.2	31.0	26.3	30.9	25.5	26.5	28.7	28.0	28.0
R00095	4 WEST TERRACE BANKSTOWN	RES	7.F	54	51	42	26.9	31.4	32.2	30.5	30.9	31.5	26.8	30.9	26.1	27.0	29.1	28.2	28.2
R00095	4 WEST TERRACE BANKSTOWN	RES	8.F	54	51	42	27.5	32.0	32.7	30.8	31.6	31.9	27.3	30.8	26.5	27.5	29.4	28.3	28.3
R00095	4 WEST TERRACE BANKSTOWN	RES	9.F	54	51	42	27.6	32.2	32.9	31.0	31.8	32.2	27.4	30.8	26.6	27.7	29.4	28.3	28.3
R00096	11 EAST TERRACE BANKSTOWN	COM	0.F	70	70	70	27.5	31.8	32.8	31.1	31.2	31.9	27.4	32.3	26.9	27.5	29.8	29.3	29.3
R00096	11 EAST TERRACE BANKSTOWN	COM	1.F	70	70	70	28.4	32.7	33.7	32.1	32.2	33.0	28.4	33.1	27.6	28.4	30.7	30.1	30.1
R00097	242 SOUTH TERRACE BANKSTOWN	RES	0.F	54	51	42	26.0	30.4	31.1	29.1	29.9	30.1	25.6	29.3	25.2	25.8	27.5	26.8	26.8
R00097	242 SOUTH TERRACE BANKSTOWN	RES	1.F	54	51	42	27.2	31.6	32.5	30.7	31.1	31.7	27.1	31.3	26.5	27.2	29.3	28.6	28.6
R00097	242 SOUTH TERRACE BANKSTOWN	RES	10.F	54	51	42	29.6	34.2	34.9	33.2	33.8	34.4	29.5	33.1	28.2	29.5	31.3	30.4	30.4
R00097	242 SOUTH TERRACE BANKSTOWN	RES	2.F	54	51	42	27.6	32.0	32.9	31.4	31.5	32.2	27.6	32.2	27.0	27.7	30.0	29.3	29.3
R00097	242 SOUTH TERRACE BANKSTOWN	RES	3.F	54	51	42	28.3	32.5	33.5	31.7	31.9	32.4	28.1	32.9	27.6	28.2	30.4	29.9	29.9
R00097	242 SOUTH TERRACE BANKSTOWN	RES	4.F	54	51	42	27.9	32.1	33.2	31.7	31.6	32.5	27.9	32.9	27.1	28.0	30.4	29.8	29.8
R00097	242 SOUTH TERRACE BANKSTOWN	RES	5.F	54	51	42	27.9	32.2	33.3	31.8	31.8	32.7	28.0	32.9	27.0	28.0	30.3	29.8	29.8
R00097	242 SOUTH TERRACE BANKSTOWN	RES	6.F	54	51	42	28.4	32.9	33.8	32.4	32.4	33.4	28.5	32.9	27.2	28.4	30.6	29.9	29.9
R00097	242 SOUTH TERRACE BANKSTOWN	RES	7.F	54	51	42	28.6	33.2	34.0	32.7	32.8	33.8	28.7	32.8	27.2	28.6	30.7	29.9	29.9
R00097	242 SOUTH TERRACE BANKSTOWN	RES	8.F	54	51	42	28.9	33.5	34.3	32.9	33.1	34.0	28.9	32.8	27.4	28.9	30.8	29.9	29.9
R00097	242 SOUTH TERRACE BANKSTOWN	RES	9.F	54	51	42	29.4	34.0	34.7	32.9	33.5	34.1	29.2	32.7	28.0	29.3	31.0	30.1	30.1
R00098	57 THE MALL TCE BANKSTOWN	COM	0.F	70	70	70	29.1	33.2	34.2	32.2	32.7	33.1	28.7	33.2	28.1	28.6	30.6	30.3	30.3
R00098	57 THE MALL TCE BANKSTOWN	COM	1.F	70	70	70	30.0	34.2	35.3	33.6	33.7	34.5	29.9	34.8	29.2	29.9	32.2	31.7	31.7
R00098	57 THE MALL TCE BANKSTOWN	COM	2.F	70	70	70	30.2	34.6	35.6	34.0	34.1	34.9	30.2	34.8	29.3	30.2	32.4	31.8	31.8
R00098	57 THE MALL TCE BANKSTOWN	COM	3.F	70	70	70	30.3	34.6	35.6	33.9	34.1	34.8	30.2	34.8	29.5	30.2	32.4	31.9	31.9
R00098	57 THE MALL TCE BANKSTOWN	COM	4.F	70	70	70	29.9	34.2	35.2	33.6	33.7	34.4	29.9	34.7	29.1	29.9	32.1	31.6	31.6
R00099	9 EAST TERRACE BANKSTOWN	OCC	1.F	55	55	55	26.0	30.4	31.1	29.2	30.0	30.3	25.6	29.0	24.7	25.6	27.2	26.4	26.4
R00099	9 EAST TERRACE BANKSTOWN	OCC	2.F	55	55	55	27.5	32.0	32.7	30.7	31.5	31.8	27.2	30.7	26.4	27.3	29.1	28.2	28.2
R00100	9 EAST TERRACE BANKSTOWN	RES	0.F	54	51	42	26.1	30.6	31.2	29.0	30.1	30.2	25.6	28.7	25.3	25.8	27.4	26.5	26.5
R00100	9 EAST TERRACE BANKSTOWN	RES	1.F	54	51	42	27.3	31.8	32.5	30.8	31.3	31.9	27.1	30.8	26.6	27.2	29.1	28.3	28.3
R00100	9 EAST TERRACE BANKSTOWN	RES	10.F	54	51	42	29.7	34.3	35.0	33.6	33.9	34.7	29.7	33.4	28.2	29.7	31.6	30.6	30.6
R00100	9 EAST TERRACE BANKSTOWN	RES	2.F	54	51	42	27.7	32.2	33.1	31.6	31.8	32.6	27.8	32.1	27.1	27.9	30.1	29.3	29.3
R00100	9 EAST TERRACE BANKSTOWN	RES	3.F	54	51	42	28.2	32.8	33.6	32.3	32.4	33.3	28.3	32.5	27.4	28.4	30.5	29.7	29.7
R00100	9 EAST TERRACE BANKSTOWN	RES	4.F	54	51	42	29.2	33.6	34.5	32.7	33.1	33.6	29.1	33.4	28.3	29.2	31.3	30.6	30.6
R00100	9 EAST TERRACE BANKSTOWN	RES	5.F	54	51	42	28.6	33.1	34.1	32.9	32.7	33.9	28.9	33.4	27.4	28.8	31.0	30.3	30.3
R00100	9 EAST TERRACE BANKSTOWN	RES	6.F	54	51	42	29.1	33.6	34.5	33.0	33.2	34.1	29.1	33.3	27.8	29.1	31.2	30.4	30.4
R00100	9 EAST TERRACE BANKSTOWN	RES	7.F	54	51	42	29.0	33.6	34.5	33.2	33.3	34.3	29.2	33.2	27.5	29.1	31.2	30.3	30.3
R00100	9 EAST TERRACE BANKSTOWN	RES	8.F	54	51	42	29.0	33.6	34.4	33.2	33.2	34.4	29.2	33.2	27.4	29.0	31.1	30.2	30.2
R00100	9 EAST TERRACE BANKSTOWN	RES	9.F	54	51	42	29.1	33.7	34.5	33.2	33.4	34.4	29.3	33.2	27.5	29.2	31.2	30.3	30.3
R00101	242 SOUTH TERRACE BANKSTOWN	RES	0.F	54	51	42	27.0	31.6	32.1	29.6	31.1	31.0	26.4	28.3	26.1	26.6	27.8	26.7	26.7
R00101	242 SOUTH TERRACE BANKSTOWN	RES	1.F	54	51	42	28.3	32.9	33.5	31.6	32.5	32.8	28.0	31.2	27.7	28.2	29.9	28.9	28.9
R00101	242 SOUTH TERRACE BANKSTOWN	RES	10.F	54	51	42	31.6	36.2	36.8	34.8	35.7	36.1	31.2	34.1	30.2	31.4	32.9	31.7	31.7
R00101	242 SOUTH TERRACE BANKSTOWN	RES	2.F	54	51	42	28.8	33.3	34.2	32.6	32.9	33.6	28.8	33.0	28.3	29.0	31.1	30.3	30.3
R00101	242 SOUTH TERRACE BANKSTOWN	RES	3.F	54	51	42	29.5	33.9	34.9	33.4	33.4	34.3	29.6	34.3	28.7	29.6	31.8	31.3	31.3
R00101	242 SOUTH TERRACE BANKSTOWN	RES	4.F	54	51	42	29.4	33.7	34.8	33.3	33.3	34.2	29.5	34.3	28.6	29.5	31.8	31.3	31.3
R00101	242 SOUTH TERRACE BANKSTOWN	RES	5.F	54	51	42	29.5	33.8	34.8	33.3	33.3	34.2	29.5	34.2	28.6	29.5	31.7	31.2	31.2
R00101	242 SOUTH TERRACE BANKSTOWN	RES	6.F	54	51	42	29.8	34.3	35.2	33.7	33.9	34.7	29.9	34.2	28.7	29.8	31.9	31.2	31.2
R00101	242 SOUTH TERRACE BANKSTOWN	RES	7.F	54	51	42	30.5	35.0	35.8	34.2	34.6	35.3	30.4	34.2	29.2	30.4	32.2	31.4	31.4
R00101	242 SOUTH TERRACE BANKSTOWN	RES	8.F	54	51	42	31.0	35.5	36.2	34.5	35.1	35.7	30.8	34.1	29.6	30.8	32.5	31.5	31.5
R00101	242 SOUTH TERRACE BANKSTOWN	RES	9.F	54	51	42	31.3	35.9	36.5	34.7	35.5	35.9	31.1	34.1	29.9	31.1	32.7	31.7	31.7
R00102	2 EAST TERRACE BANKSTOWN	COM	0.F	70	70	70	25.3	29.8	30.5	28.4	29.3	29.6	25.0	28.4	24.7	25.2	26.9	26.1	26.1
R00103	222 SOUTH TERRACE BANKSTOWN	OCB	0.F	60	60	60	25.7	30.2	30.9	28.9	29.7	30.0	25.4	29.1	24.7	25.5	27.3	26.5	26.5
R00103	222 SOUTH TERRACE BANKSTOWN	OCB	1.F	60	60	60	28.8	33.3	34.0	32.0	32.9	33.1	28.5	31.7	27.9	28.7	30.4	29.4	29.4

R00104	6 EAST TERRACE BANKSTOWN	OPW	0.F	55	55	55	27.6	31.9	32.7	30.7	31.4	31.7	27.2	31.2	26.7	27.4	29.2	28.5	28.5
R00104	6 EAST TERRACE BANKSTOWN	OPW	1.F	55	55	55	28.9	33.2	34.1	32.2	32.8	33.3	28.6	32.6	27.8	28.6	30.6	29.9	29.9
R00104	6 EAST TERRACE BANKSTOWN	OPW	2.F	55	55	55	29.5	34.0	34.8	33.1	33.5	34.1	29.4	33.7	28.8	29.5	31.6	30.9	30.9
R00106	218 SOUTH TERRACE BANKSTOWN	RES	1.F	54	51	42	25.2	29.6	30.2	28.0	29.2	29.3	24.6	27.3	23.8	24.7	26.1	25.1	25.1
R00106	218 SOUTH TERRACE BANKSTOWN	RES	2.F	54	51	42	28.8	33.2	34.1	32.5	32.7	33.4	28.8	33.3	28.3	28.9	31.1	30.5	30.5
R00107	212 SOUTH TERRACE BANKSTOWN	COM	0.F	70	70	70	28.1	32.4	33.4	31.6	31.9	32.5	28.0	32.5	27.6	28.2	30.4	29.7	29.7
R00107	212 SOUTH TERRACE BANKSTOWN	COM	1.F	70	70	70	29.3	33.6	34.6	33.0	33.1	33.9	29.2	34.0	28.5	29.3	31.5	31.0	31.0
R00108	0 STACEY STREET BANKSTOWN	COM	0.F	70	70	70	29.2	33.4	34.4	32.8	32.9	33.5	29.1	33.9	28.5	29.1	31.4	30.9	30.9
R00108	0 STACEY STREET BANKSTOWN	COM	1.F	70	70	70	30.3	34.6	35.6	34.0	34.1	34.9	30.3	35.1	29.5	30.2	32.5	32.1	32.1
R00109	55 CARNATION AVENUE BANKSTOWN	RES	0.F	47	47	39	28.3	32.8	33.5	31.5	32.3	32.6	28.0	31.5	27.8	28.2	30.0	29.1	29.1
R00110	53 CARNATION AVENUE BANKSTOWN	RES	0.F	47	47	39	28.2	32.7	33.4	31.3	32.2	32.5	27.9	31.2	27.6	28.1	29.8	28.9	28.9
R00110	53 CARNATION AVENUE BANKSTOWN	RES	1.F	47	47	39	29.3	33.7	34.5	32.8	33.2	33.8	29.1	33.1	28.7	29.1	31.1	30.4	30.4
R00110	53 CARNATION AVENUE BANKSTOWN	RES	2.F	47	47	39	30.3	34.7	35.6	33.9	34.2	34.9	30.2	34.4	29.3	30.2	32.2	31.6	31.6
R00111	198 SOUTH TERRACE BANKSTOWN	RES	1.F	47	47	39	29.7	34.0	35.0	33.4	33.5	34.2	29.6	34.4	29.0	29.6	31.9	31.4	31.4
R00112	51 CARNATION AVENUE BANKSTOWN	RES	0.F	47	47	39	28.1	32.5	33.2	31.2	32.1	32.3	27.7	31.0	27.1	27.8	29.4	28.6	28.6
R00114	196 SOUTH TERRACE BANKSTOWN	RES	0.F	47	47	39	27.1	31.7	32.2	30.0	31.2	31.4	26.6	29.0	26.1	26.8	28.1	27.0	27.0
R00115	49 CARNATION AVENUE BANKSTOWN	RES	0.F	47	47	39	28.5	32.7	33.6	31.6	32.2	32.5	28.1	32.4	27.7	28.1	30.1	29.6	29.6
R00115	49 CARNATION AVENUE BANKSTOWN	RES	1.F	47	47	39	29.9	34.1	35.0	32.9	33.5	33.8	29.4	33.7	29.1	29.5	31.5	31.0	31.0
R00116	49 CARNATION AVENUE BANKSTOWN	RES	0.F	47	47	39	27.7	32.3	33.1	31.3	31.8	32.3	27.7	31.7	27.5	28.0	30.1	29.2	29.2
R00116	49 CARNATION AVENUE BANKSTOWN	RES	1.F	47	47	39	29.7	34.2	34.9	32.7	33.7	33.7	29.3	32.9	29.3	29.6	31.4	30.5	30.5
R00118	47 CARNATION AVENUE BANKSTOWN	RES	0.F	47	47	39	28.6	33.1	33.9	32.0	32.7	33.1	28.4	32.1	28.3	28.6	30.4	29.7	29.7
R00119	192 SOUTH TERRACE BANKSTOWN	RES	0.F	47	47	39	30.2	34.4	35.4	33.7	33.9	34.4	30.0	34.9	29.6	30.1	32.4	31.9	31.9
R00120	281 STACEY ST BANKSTOWN	RES	1.F	47	47	39	26.9	31.6	32.1	30.1	31.1	31.4	26.6	29.0	25.8	26.7	28.1	27.0	27.0
R00121	190 SOUTH TERRACE BANKSTOWN	RES	0.F	47	47	39	28.0	32.4	33.0	30.8	31.9	32.0	27.4	30.3	27.2	27.6	29.1	28.2	28.2
R00122	45 CARNATION AVENUE BANKSTOWN	RES	0.F	47	47	39	26.7	31.1	31.8	29.7	30.6	30.8	26.3	29.7	26.3	26.5	28.2	27.5	27.5
R00123	239 WATTLE STREET BANKSTOWN	RES	0.F	47	47	39	28.4	32.8	33.7	32.0	32.3	32.8	28.3	32.9	28.0	28.5	30.6	30.0	30.0
R00124	190 SOUTH TERRACE BANKSTOWN	RES	0.F	47	47	39	30.0	34.2	35.3	33.6	33.7	34.4	29.9	34.7	29.4	30.0	32.3	31.8	31.8
R00125	43 CARNATION AVENUE BANKSTOWN	RES	0.F	47	47	39	26.7	31.1	31.7	29.2	30.6	30.3	26.1	29.4	26.2	26.5	28.1	27.2	27.2
R00125	43 CARNATION AVENUE BANKSTOWN	RES	1.F	47	47	39	28.9	33.4	34.2	32.5	33.0	33.6	28.8	32.6	28.0	28.8	30.7	29.9	29.9
R00126	237 WATTLE STREET BANKSTOWN	RES	0.F	47	47	39	28.0	32.3	33.3	31.5	31.8	32.3	27.9	32.5	27.5	27.9	30.1	29.6	29.6
R00127	188 SOUTH TERRACE BANKSTOWN	RES	0.F	47	47	39	28.1	32.5	33.3	31.3	31.9	32.3	27.8	32.0	27.6	28.0	29.9	29.3	29.3
R00128	235 WATTLE STREET BANKSTOWN	RES	0.F	47	47	39	27.9	32.3	33.2	31.4	31.8	32.3	27.8	32.1	27.6	28.0	30.1	29.5	29.5
R00129	41 CARNATION AVENUE BANKSTOWN	RES	0.F	47	47	39	29.3	33.6	34.5	32.4	33.1	33.4	29.0	33.0	28.5	29.2	31.1	30.4	30.4
R00131	186 SOUTH TERRACE BANKSTOWN	RES	0.F	47	47	39	29.0	33.4	34.3	32.5	32.9	33.4	28.9	33.2	28.8	29.1	31.2	30.5	30.5
R00132	233 WATTLE STREET BANKSTOWN	RES	0.F	47	47	39	28.2	32.7	33.5	31.7	32.2	32.7	28.1	32.2	28.1	28.4	30.5	29.7	29.7
R00132	233 WATTLE STREET BANKSTOWN	RES	1.F	47	47	39	29.4	33.7	34.6	33.0	33.2	33.8	29.3	33.8	28.8	29.3	31.5	30.9	30.9
R00133	39 CARNATION AVENUE BANKSTOWN	RES	0.F	47	47	39	29.3	33.6	34.5	32.7	33.0	33.6	29.1	33.6	28.7	29.2	31.3	30.8	30.8
R00134	184 SOUTH TERRACE BANKSTOWN	RES	0.F	47	47	39	25.5	30.0	31.0	29.7	29.6	30.6	25.8	30.4	24.8	25.8	28.1	27.4	27.4
R00134	184 SOUTH TERRACE BANKSTOWN	RES	1.F	47	47	39	31.3	35.5	36.6	35.0	35.1	35.9	31.3	36.1	30.5	31.2	33.5	33.1	33.1
R00135	37 CARNATION AVENUE BANKSTOWN	RES	0.F	47	47	39	27.8	32.0	32.9	30.8	31.5	31.7	27.4	31.6	27.3	27.6	29.5	28.9	28.9
R00136	37 CARNATION AVENUE BANKSTOWN	RES	0.F	47	47	39	29.0	33.3	34.2	32.4	32.8	33.3	28.8	33.1	28.5	28.9	30.9	30.4	30.4
R00137	182 SOUTH TERRACE BANKSTOWN	RES	0.F	47	47	39	28.4	32.8	33.4	31.1	32.3	32.3	27.8	30.8	27.4	27.9	29.3	28.5	28.5
R00138	231 WATTLE STREET BANKSTOWN	RES	0.F	47	47	39	28.3	32.9	33.7	32.0	32.4	33.0	28.3	32.5	28.3	28.7	30.8	29.9	29.9
R00138	231 WATTLE STREET BANKSTOWN	RES	1.F	47	47	39	30.0	34.2	35.2	33.3	33.7	34.2	29.8	34.4	29.4	29.9	32.1	31.6	31.6
R00139	182 SOUTH TERRACE BANKSTOWN	RES	0.F	47	47	39	28.3	32.8	33.4	31.0	32.3	32.3	27.7	30.5	27.5	27.9	29.3	28.4	28.4
R00140	35 CARNATION AVENUE BANKSTOWN	RES	0.F	47	47	39	29.3	33.8	34.5	32.6	33.3	33.6	29.1	33.0	29.0	29.4	31.4	30.5	30.5
R00140	35 CARNATION AVENUE BANKSTOWN	RES	1.F	47	47	39	30.2	34.7	35.5	33.8	34.2	34.7	30.1	34.2	29.8	30.3	32.3	31.6	31.6
R00140	35 CARNATION AVENUE BANKSTOWN	RES	2.F	47	47	39	30.8	35.1	36.1	34.4	34.6	35.3	30.7	35.5	30.1	30.7	33.0	32.5	32.5
R00141	229 WATTLE STREET BANKSTOWN	RES	0.F	47	47	39	27.0	31.4	32.2	30.2	30.8	31.1	26.7	30.8	26.8	26.9	28.9	28.3	28.3
R00142	180 SOUTH TERRACE BANKSTOWN	RES	0.F	47	47	39	26.8	31.2	31.8	29.4	30.7	30.7	26.1	28.8	26.0	26.3	27.6	26.8	26.8
R00143	166 WATTLE STREET BANKSTOWN	RES	0.F	47	47	39	27.1	32.0	32.5	30.7	31.6	31.9	27.1	29.9	27.3	27.6	29.3	28.1	28.1
R00144	33 CARNATION AVENUE BANKSTOWN	RES	0.F	47	47	39	29.2	33.8	34.3	32.2	33.4	33.6	28.8	31.0	28.8	28.9	30.3	29.3	29.3
R00144	33 CARNATION AVENUE BANKSTOWN	RES	1.F	47	47	39	30.4	35.0	35.7	34.0	34.6	35.1	30.3	34.0	30.2	30.6	32.5	31.6	31.6
R00145	227 WATTLE STREET BANKSTOWN	RES	0.F	47	47	39	27.9	32.4	33.1	31.2	31.9	32.2	27.7	31.5	27.7	28.0	29.9	29.1	29.1
R00147	164 WATTLE STREET BANKSTOWN	RES	0.F	47	47	39	25.4	30.1	30.7	29.1	29.7	30.3	25.3	28.5	24.2	25.4	27.1	26.0	26.0
R00148	31 CARNATION AVENUE BANKSTOWN	RES	0.F	47	47	39	26.7	31.2	31.7	29.1	30.6	30.4	26.0	28.3	25.9	26.2	27.4	26.5	26.5
R00149	225 WATTLE STREET BANKSTOWN	RES	0.F	47	47	39	28.8	33.3	34.0	32.0	32.8	33.1	28.5	32.2	28.3	28.8	30.7	29.8	29.8
R00150	176 SOUTH TERRACE BANKSTOWN	RES	0.F	47	47	39	27.7	32.3	32.8	30.5	31.8	31.9	27.2	29.1	26.6	27.3	28.5	27.4	27.4
R00151	162 WATTLE STREET BANKSTOWN	RES	0.F	47	47	39	29.5	33.9	34.7	32.8	33.4	33.8	29.3	33.5	29.1	29.4	31.4	30.9	30.9
R00152	29 CARNATION AVENUE BANKSTOWN	RES	0.F	47	47	39	28.9	33.4	33.9	31.5	32.9	32.9	28.3	30.6	27.8	28.5	29.7	28.7	28.7
R00153	223 WATTLE STREET BANKSTOWN	RES	0.F	47	47	39	28.9	33.2	33.9	31.4	32.7	32.5	28.2	31.4	28.3	28.5	30.0	29.2	29.2
R00153	223 WATTLE STREET BANKSTOWN	RES	1.F	47	47	39	29.7	34.2	34.8	32.7	33.6	33.8	29.3	32.7	29.2	29.5	31.1	30.4	30.4
R00155	174 SOUTH TERRACE BANKSTOWN	RES	0.F	47	47	39	27.9	32.3	32.9	30.8	31.8	32.1	27.3	30.3	26.5	27.3	28.8	27.9	27.9

R00156	27 CARNATION AVENUE BANKSTOWN	RES	0.F	47	47	39	28.0	32.6	33.1	30.7	32.1	32.1	27.4	29.2	26.8	27.6	28.8	27.5	27.5
R00157	221 WATTLE STREET BANKSTOWN	RES	0.F	47	47	39	28.3	32.7	33.2	30.5	32.2	31.8	27.5	30.0	27.8	28.0	29.3	28.3	28.3
R00157	221 WATTLE STREET BANKSTOWN	RES	1.F	47	47	39	29.2	33.7	34.3	31.9	33.2	33.1	28.7	31.5	28.7	29.0	30.6	29.5	29.5
R00158	160 WATTLE STREET BANKSTOWN	RES	0.F	47	47	39	28.7	33.2	33.9	31.7	32.7	32.7	28.3	31.9	28.5	28.7	30.5	29.7	29.7
R00159	172 SOUTH TERRACE BANKSTOWN	RES	1.F	47	47	39	26.7	31.7	32.2	30.9	31.3	32.3	26.9	29.4	25.5	26.9	28.6	27.2	27.2
R00160	27 CARNATION AVENUE BANKSTOWN	RES	0.F	47	47	39	28.0	32.7	33.1	31.0	32.2	32.5	27.5	29.1	26.5	27.6	28.7	27.4	27.4
R00161	219 WATTLE STREET BANKSTOWN	RES	0.F	47	47	39	28.8	33.1	33.7	31.0	32.6	32.2	28.0	30.9	27.9	28.3	29.7	28.8	28.8
R00162	170 SOUTH TERRACE BANKSTOWN	RES	0.F	47	47	39	29.0	33.7	34.1	31.8	33.2	33.3	28.4	30.0	28.0	28.7	29.9	28.5	28.5
R00164	23 CARNATION AVENUE BANKSTOWN	RES	0.F	47	47	39	28.0	32.6	33.1	30.9	32.2	32.3	27.5	29.3	26.7	27.6	28.8	27.5	27.5
R00164	23 CARNATION AVENUE BANKSTOWN	RES	1.F	47	47	39	30.0	34.5	35.1	32.9	34.0	34.2	29.5	32.0	28.8	29.5	30.7	29.9	29.9
R00165	217 WATTLE STREET BANKSTOWN	RES	0.F	47	47	39	26.9	31.3	31.7	28.6	30.7	29.9	25.9	28.0	26.2	26.3	27.5	26.4	26.4
R00166	168 SOUTH TERRACE BANKSTOWN	RES	0.F	47	47	39	27.7	32.5	32.8	30.4	32.0	31.9	27.1	28.0	26.8	27.5	28.5	26.9	26.9
R00167	156 WATTLE STREET BANKSTOWN	RES	0.F	47	47	39	28.8	33.4	34.0	31.9	32.9	33.1	28.5	31.5	28.5	28.8	30.4	29.5	29.5
R00167	156 WATTLE STREET BANKSTOWN	RES	1.F	47	47	39	29.7	34.3	35.0	33.2	33.9	34.4	29.5	32.8	29.3	29.7	31.5	30.6	30.6
R00168	21 CARNATION AVENUE BANKSTOWN	RES	0.F	47	47	39	27.6	32.2	32.7	30.4	31.8	31.8	27.0	28.8	26.3	27.1	28.2	27.0	27.0
R00168	21 CARNATION AVENUE BANKSTOWN	RES	1.F	47	47	39	29.6	33.9	34.5	32.2	33.4	33.5	28.9	31.6	28.2	28.9	30.1	29.3	29.3
R00169	215 WATTLE STREET BANKSTOWN	RES	0.F	47	47	39	26.7	31.1	31.6	28.5	30.5	29.8	25.7	27.8	26.0	26.2	27.3	26.3	26.3
R00170	156 WATTLE STREET BANKSTOWN	RES	0.F	47	47	39	28.6	33.3	33.8	31.6	32.8	32.8	28.3	31.1	28.4	28.6	30.3	29.2	29.2
R00170	156 WATTLE STREET BANKSTOWN	RES	1.F	47	47	39	29.9	34.6	35.2	33.4	34.2	34.6	29.8	32.8	29.6	30.0	31.8	30.7	30.7
R00172	19 CARNATION AVENUE BANKSTOWN	RES	0.F	47	47	39	27.7	32.2	32.7	30.4	31.8	31.9	27.1	29.0	26.6	27.2	28.4	27.3	27.3
R00172	19 CARNATION AVENUE BANKSTOWN	RES	1.F	47	47	39	30.0	34.4	35.0	32.9	33.9	34.1	29.5	32.5	29.3	29.6	31.1	30.4	30.4
R00173	19 CARNATION AVENUE BANKSTOWN	RES	0.F	47	47	39	27.0	31.4	32.0	29.6	30.9	30.9	26.3	28.8	25.9	26.4	27.6	26.8	26.8
R00173	19 CARNATION AVENUE BANKSTOWN	RES	1.F	47	47	39	29.2	33.6	34.3	32.1	33.1	33.3	28.7	31.8	28.6	28.8	30.3	29.6	29.6
R00174	154 WATTLE STREET BANKSTOWN	RES	0.F	47	47	39	29.7	34.3	34.8	32.6	33.9	33.9	29.3	31.6	29.4	29.6	31.1	29.9	29.9
R00175	213 WATTLE STREET BANKSTOWN	RES	0.F	47	47	39	28.8	32.8	33.6	30.8	32.2	31.9	27.8	31.4	27.1	27.8	29.2	28.7	28.7
R00175	213 WATTLE STREET BANKSTOWN	RES	1.F	47	47	39	30.1	34.3	35.0	32.4	33.7	33.5	29.3	32.8	28.6	29.3	30.7	30.2	30.2
R00177	17 CARNATION AVENUE BANKSTOWN	RES	0.F	47	47	39	27.2	31.6	32.2	29.8	31.0	31.1	26.5	29.4	25.9	26.5	27.8	27.1	27.1
R00177	17 CARNATION AVENUE BANKSTOWN	RES	1.F	47	47	39	30.1	34.8	35.3	33.5	34.4	34.9	29.8	32.2	29.0	29.8	31.2	30.1	30.1
R00180	15 CARNATION AVENUE BANKSTOWN	RES	0.F	47	47	39	29.5	33.9	34.6	32.4	33.4	33.7	29.0	32.0	28.3	29.0	30.4	29.7	29.7
R00181	150 WATTLE STREET BANKSTOWN	RES	0.F	47	47	39	30.0	34.6	35.0	32.1	34.0	33.4	29.2	30.9	29.5	29.8	31.1	29.7	29.7
R00182	158 SOUTH TERRACE BANKSTOWN	COM	0.F	70	70	70	26.5	31.2	31.7	29.8	30.8	31.2	26.2	28.5	24.9	26.2	27.6	26.3	26.3
R00182	158 SOUTH TERRACE BANKSTOWN	COM	1.F	70	70	70	32.3	36.5	37.4	35.3	35.9	36.3	31.8	36.0	31.0	31.7	33.5	33.1	33.1
R00183	13 CARNATION AVENUE BANKSTOWN	RES	0.F	47	47	39	28.6	33.2	33.6	31.3	32.7	32.7	28.0	29.6	27.8	28.2	29.4	28.2	28.2
R00185	11 CARNATION AVENUE BANKSTOWN	RES	0.F	47	47	39	30.6	35.1	35.6	33.1	34.6	34.5	29.9	32.1	29.4	30.1	31.3	30.2	30.2
R00187	154 SOUTH TERRACE BANKSTOWN	RES	0.F	47	47	39	29.4	33.5	34.5	32.5	33.0	33.4	29.0	33.6	28.6	29.1	31.1	30.7	30.7
R00188	152 SOUTH TERRACE BANKSTOWN	RES	0.F	47	47	39	27.4	31.7	32.4	30.3	31.2	31.6	26.8	30.0	26.0	26.6	28.0	27.5	27.5
R00189	205 WATTLE STREET BANKSTOWN	RES	0.F	47	47	39	25.9	30.5	31.2	29.8	30.1	31.0	25.8	29.3	24.5	25.6	27.3	26.6	26.6
R00190	150 SOUTH TERRACE BANKSTOWN	RES	0.F	47	47	39	31.3	35.8	36.5	34.6	35.3	35.6	31.1	35.0	31.0	31.3	33.3	32.5	32.5
R00192	203 WATTLE STREET BANKSTOWN	RES	0.F	47	47	39	27.7	32.5	32.8	30.5	32.0	31.9	27.2	28.7	26.9	27.7	29.0	27.4	27.4
R00194	202 HILLCREST AVENUE MOUNT LEWIS	RES	0.F	47	47	39	27.9	32.4	32.7	29.3	31.8	30.8	26.7	26.6	26.9	27.3	28.0	26.4	26.4
R00195	1 STANSFIELD AV BANKSTOWN	RES	0.F	47	47	39	29.1	33.8	34.1	31.3	33.3	32.7	28.3	29.2	28.4	28.9	30.0	28.3	28.3
R00195	1 STANSFIELD AV BANKSTOWN	RES	1.F	47	47	39	30.2	35.0	35.4	33.3	34.6	34.7	29.8	31.4	29.4	30.2	31.5	30.0	30.0
R00196	127 GRIFFITHS AVENUE BANKSTOWN	RES	0.F	47	47	39	27.6	32.3	32.8	31.0	31.8	32.3	27.4	30.2	26.3	27.5	29.2	27.9	27.9
R00196	127 GRIFFITHS AVENUE BANKSTOWN	RES	1.F	47	47	39	30.9	35.6	36.1	34.2	35.2	35.5	30.6	33.1	29.9	30.9	32.4	31.1	31.1
R00197	1 STANSFIELD AV BANKSTOWN	RES	0.F	47	47	39	31.6	36.0	36.8	34.9	35.5	35.8	31.4	35.4	31.5	31.6	33.5	32.9	32.9
R00197	1 STANSFIELD AV BANKSTOWN	RES	1.F	47	47	39	32.9	37.0	38.0	36.1	36.5	37.0	32.5	37.1	32.1	32.4	34.5	34.2	34.2
R00198	202 HILLCREST AVENUE MOUNT LEWIS	RES	0.F	47	47	39	27.0	31.2	31.9	29.3	30.6	30.4	26.2	29.6	25.4	26.3	27.7	27.0	27.0
R00199	6 CARNATION AVENUE BANKSTOWN	RES	0.F	47	47	39	27.6	32.3	32.7	30.8	31.8	32.2	27.2	28.9	25.9	27.2	28.3	27.0	27.0
R00200	200 HILLCREST AVENUE MOUNT LEWIS	RES	0.F	47	47	39	29.3	33.4	34.1	31.6	32.8	32.8	28.5	32.0	27.5	28.4	29.8	29.3	29.3
R00201	1 STANSFIELD AV BANKSTOWN	RES	0.F	47	47	39	31.7	35.9	36.8	34.7	35.3	35.5	31.3	35.8	31.1	31.5	33.5	33.0	33.0
R00201	1 STANSFIELD AV BANKSTOWN	RES	1.F	47	47	39	32.5	36.7	37.6	35.6	36.2	36.5	32.1	36.5	31.8	32.2	34.2	33.7	33.7
R00202	127 GRIFFITHS AVENUE BANKSTOWN	RES	0.F	47	47	39	25.0	29.5	30.2	28.3	29.1	29.6	24.7	27.7	23.6	24.7	26.2	25.2	25.2
R00203	4 CARNATION AVENUE BANKSTOWN	RES	0.F	47	47	39	27.3	32.0	32.5	30.5	31.5	31.9	26.9	29.3	25.9	27.0	28.3	27.2	27.2
R00205	3 STANSFIELD AVENUE BANKSTOWN	RES	1.F	47	47	39	27.0	30.5	31.9	30.3	30.0	31.2	26.5	31.8	23.2	25.4	27.4	28.0	28.0
R00207	2 CARNATION AVENUE BANKSTOWN	RES	0.F	47	47	39	30.2	34.8	35.4	33.3	34.3	34.4	29.9	33.0	30.2	30.2	31.9	31.0	31.0
R00208	3 STANSFIELD AVENUE BANKSTOWN	RES	0.F	47	47	39	27.3	31.9	32.2	29.3	31.4	30.8	26.5	27.2	26.5	27.0	28.0	26.4	26.4
R00208	3 STANSFIELD AVENUE BANKSTOWN	RES	1.F	47	47	39	29.7	34.4	34.7	32.1	33.9	33.5	29.0	30.2	29.0	29.5	30.6	29.1	29.1
R00209	140 SOUTH TERRACE BANKSTOWN	RES	0.F	47	47	39	28.7	33.5	33.9	31.9	33.0	33.4	28.3	29.7	27.2	28.3	29.4	28.0	28.0
R00210	123 GRIFFITHS AVENUE BANKSTOWN	RES	0.F	47	47	39	28.4	33.0	33.4	31.0	32.5	32.4	27.7	29.3	27.3	27.9	29.0	27.8	27.8
R00211	142 SOUTH TERRACE BANKSTOWN	RES	0.F	47	47	39	31.0	35.3	36.0	33.8	34.8	34.8	30.4	34.0	30.6	30.6	32.3	31.7	31.7
R00211	142 SOUTH TERRACE BANKSTOWN	RES	1.F	47	47	39	32.0	36.1	37.0	34.9	35.6	35.9	31.5	35.6	31.2	31.4	33.2	32.9	32.9
R00212	5 STANSFIELD AVENUE BANKSTOWN	RES	0.F	47	47	39	30.0	34.3	35.2	33.3	33.8	34.2	29.7	34.0	29.6	29.8	31.8	31.3	31.3
R00212	5 STANSFIELD AVENUE BANKSTOWN	RES	1.F	47	47	39	30.8	35.2	36.0	34.3	34.7	35.3	30.6	34.6	30.2	30.6	32.6	32.0	32.0

R00213	121 GRIFFITHS AVENUE BANKSTOWN	RES	0.F	47	47	39	31.6	36.1	36.6	34.2	35.6	35.6	30.9	32.8	30.6	31.2	32.3	31.1	31.1
R00214	2 STANSFIELD AVENUE BANKSTOWN	RES	0.F	47	47	39	29.4	34.2	34.6	32.2	33.7	33.4	29.1	31.5	29.8	29.8	31.5	30.1	30.1
R00214	2 STANSFIELD AVENUE BANKSTOWN	RES	1.F	47	47	39	30.0	34.8	35.3	33.0	34.3	34.2	29.7	32.3	30.3	30.4	32.1	30.8	30.8
R00215	7 STANSFIELD AVENUE BANKSTOWN	RES	0.F	47	47	39	28.0	31.7	32.8	30.5	31.1	31.4	27.2	32.0	27.2	26.8	28.7	29.0	29.0
R00215	7 STANSFIELD AVENUE BANKSTOWN	RES	1.F	47	47	39	29.7	33.9	34.7	32.9	33.4	34.1	29.2	32.8	28.4	28.7	30.2	30.0	30.0
R00216	119 GRIFFITHS AVENUE BANKSTOWN	RES	0.F	47	47	39	30.7	35.3	35.7	33.2	34.9	34.7	30.0	31.3	29.7	30.3	31.3	30.0	30.0
R00217	140 SOUTH TERRACE BANKSTOWN	RES	0.F	47	47	39	30.9	35.2	36.0	33.8	34.7	34.8	30.4	34.0	30.5	30.6	32.3	31.7	31.7
R00218	117 GRIFFITHS AVENUE BANKSTOWN	RES	0.F	47	47	39	31.2	35.9	36.4	34.6	35.4	36.0	31.0	33.7	30.2	31.0	32.5	31.5	31.5
R00218	117 GRIFFITHS AVENUE BANKSTOWN	RES	1.F	47	47	39	34.0	38.3	39.2	37.6	37.8	38.6	33.8	38.2	33.1	33.8	35.8	35.3	35.3
R00219	9 STANSFIELD AVENUE BANKSTOWN	RES	1.F	47	47	39	28.2	31.6	32.9	30.3	30.9	30.9	27.2	32.4	25.5	26.7	28.6	28.9	28.9
R00220	138 SOUTH TERRACE BANKSTOWN	RES	0.F	47	47	39	31.5	35.6	36.4	34.2	35.0	35.1	30.9	35.1	30.7	30.8	32.6	32.3	32.3
R00221	4 STANSFIELD AVENUE BANKSTOWN	RES	0.F	47	47	39	30.7	35.6	36.2	34.5	35.1	35.6	30.9	34.4	31.1	31.4	33.4	32.2	32.2
R00221	4 STANSFIELD AVENUE BANKSTOWN	RES	1.F	47	47	39	31.5	36.4	37.0	35.4	36.0	36.5	31.7	35.2	31.7	32.1	34.1	33.0	33.0
R00222	11 STANSFIELD AVENUE BANKSTOWN	RES	0.F	47	47	39	31.0	35.3	36.1	33.6	34.7	34.6	30.4	34.3	30.7	30.7	32.5	31.9	31.9
R00222	11 STANSFIELD AVENUE BANKSTOWN	RES	1.F	47	47	39	31.6	36.0	36.7	34.5	35.4	35.5	31.2	34.9	31.3	31.4	33.2	32.5	32.5
R00223	115 GRIFFITHS AVENUE BANKSTOWN	RES	0.F	47	47	39	27.8	32.5	33.1	31.3	32.1	32.5	27.7	30.7	27.5	27.9	29.6	28.6	28.6
R00224	136 SOUTH TERRACE BANKSTOWN	RES	0.F	47	47	39	31.4	35.7	36.4	34.1	35.2	35.1	30.8	34.5	30.9	31.0	32.7	32.1	32.1
R00225	6 STANSFIELD AVENUE BANKSTOWN	RES	0.F	47	47	39	31.5	36.3	36.8	34.7	35.8	35.8	31.4	34.6	31.8	32.0	33.9	32.6	32.6
R00225	6 STANSFIELD AVENUE BANKSTOWN	RES	1.F	47	47	39	32.2	37.0	37.6	35.7	36.6	36.8	32.2	35.4	32.4	32.7	34.6	33.4	33.4
R00226	13 STANSFIELD AVENUE BANKSTOWN	RES	0.F	47	47	39	31.5	35.9	36.6	34.4	35.4	35.5	31.0	34.4	30.8	31.2	32.9	32.1	32.1
R00226	13 STANSFIELD AVENUE BANKSTOWN	RES	1.F	47	47	39	32.7	37.1	37.7	35.4	36.6	36.6	32.1	35.1	31.9	32.3	33.8	32.9	32.9
R00227	113 GRIFFITHS AVENUE BANKSTOWN	RES	0.F	47	47	39	24.9	29.7	30.1	28.3	29.2	29.7	24.6	26.9	23.4	24.8	26.1	24.8	24.8
R00228	134 SOUTH TERRACE BANKSTOWN	RES	0.F	47	47	39	32.1	36.0	37.0	34.7	35.4	35.6	31.4	35.9	31.0	31.2	33.0	33.0	33.0
R00229	111 GRIFFITHS AVENUE BANKSTOWN	RES	0.F	47	47	39	33.0	37.7	38.3	36.4	37.3	37.6	32.8	35.6	32.9	33.1	34.7	33.7	33.7
R00230	15 STANSFIELD AVENUE BANKSTOWN	RES	0.F	47	47	39	31.5	35.6	36.5	34.0	35.0	34.8	30.8	35.0	31.0	31.0	32.9	32.4	32.4
R00230	15 STANSFIELD AVENUE BANKSTOWN	RES	1.F	47	47	39	32.1	36.3	37.1	34.8	35.7	35.7	31.5	35.6	31.5	31.7	33.5	33.0	33.0
R00231	8 STANSFIELD AVENUE BANKSTOWN	RES	0.F	47	47	39	31.3	36.1	36.4	33.8	35.6	35.2	30.7	31.4	31.3	31.2	32.3	30.9	30.9
R00231	8 STANSFIELD AVENUE BANKSTOWN	RES	1.F	47	47	39	32.1	36.9	37.4	35.4	36.4	36.6	32.0	34.9	32.2	32.5	34.3	33.1	33.1
R00232	109 GRIFFITHS AVENUE BANKSTOWN	RES	0.F	47	47	39	32.4	37.0	37.5	35.4	36.5	36.6	32.0	34.7	32.0	32.3	33.8	32.8	32.8
R00233	132 SOUTH TERRACE BANKSTOWN	RES	0.F	47	47	39	32.2	36.3	37.2	35.2	35.7	36.1	31.7	36.2	31.5	31.7	33.6	33.4	33.4
R00234	19 STANSFIELD AVENUE BANKSTOWN	RES	0.F	47	47	39	31.3	35.7	36.4	34.3	35.2	35.4	30.9	34.5	31.2	31.0	32.8	32.2	32.2
R00234	19 STANSFIELD AVENUE BANKSTOWN	RES	1.F	47	47	39	32.4	36.9	37.6	35.7	36.5	36.9	32.1	35.3	32.0	32.2	33.8	33.1	33.1
R00235	107 GRIFFITHS AVENUE BANKSTOWN	RES	0.F	47	47	39	29.9	34.1	34.7	31.3	33.5	32.4	28.8	31.6	29.0	29.3	30.6	29.7	29.7
R00236	10 STANSFIELD AVENUE BANKSTOWN	RES	0.F	47	47	39	31.6	36.1	36.4	33.5	35.5	35.0	30.6	31.7	31.2	30.9	31.7	30.8	30.8
R00236	10 STANSFIELD AVENUE BANKSTOWN	RES	1.F	47	47	39	33.2	37.4	38.2	35.9	36.9	36.9	32.6	36.3	32.2	32.6	34.2	33.7	33.7
R00237	130 SOUTH TERRACE BANKSTOWN	RES	0.F	47	47	39	31.7	36.0	36.8	34.5	35.5	35.6	31.2	34.8	31.2	31.3	33.0	32.4	32.4
R00238	12 STANSFIELD AVENUE BANKSTOWN	RES	0.F	47	47	39	29.6	34.3	34.5	31.4	33.8	33.1	28.6	27.6	29.3	29.1	29.8	28.2	28.2
R00238	12 STANSFIELD AVENUE BANKSTOWN	RES	1.F	47	47	39	32.6	37.1	37.8	35.8	36.6	36.9	32.3	36.0	32.0	32.6	34.4	33.6	33.6
R00239	105 GRIFFITHS AVENUE BANKSTOWN	RES	0.F	47	47	39	33.7	38.5	39.0	37.2	38.1	38.6	33.5	35.3	33.4	33.6	34.9	33.8	33.8
R00239	105 GRIFFITHS AVENUE BANKSTOWN	RES	1.F	47	47	39	35.8	40.0	41.1	39.4	39.5	40.2	35.7	40.6	35.0	35.7	38.0	37.5	37.5
R00239	105 GRIFFITHS AVENUE BANKSTOWN	RES	2.F	47	47	39	35.7	40.1	40.9	38.9	39.5	39.8	35.5	39.7	35.2	35.7	37.7	37.0	37.0
R00240	128 SOUTH TERRACE BANKSTOWN	RES	0.F	47	47	39	32.0	36.3	37.1	34.8	35.8	35.9	31.5	35.0	31.5	31.6	33.2	32.7	32.7
R00241	21 STANSFIELD AVENUE BANKSTOWN	RES	0.F	47	47	39	31.9	36.1	36.8	34.0	35.5	35.0	31.1	34.6	31.6	31.5	33.1	32.4	32.4
R00241	21 STANSFIELD AVENUE BANKSTOWN	RES	1.F	47	47	39	33.3	37.4	38.2	35.9	36.8	36.8	32.6	36.7	32.2	32.6	34.3	34.0	34.0
R00242	23 STANSFIELD AVENUE BANKSTOWN	RES	0.F	47	47	39	31.1	35.5	36.5	35.0	35.0	35.7	31.2	36.1	31.1	31.5	33.9	33.3	33.3
R00243	14 STANSFIELD AVENUE BANKSTOWN	RES	0.F	47	47	39	29.0	33.7	33.9	30.5	33.1	32.1	28.0	27.4	29.0	28.6	29.4	27.9	27.9
R00244	103 GRIFFITHS AVENUE BANKSTOWN	RES	0.F	47	47	39	33.0	37.7	38.2	36.3	37.3	37.7	32.6	34.4	32.3	32.8	34.1	32.8	32.8
R00244	103 GRIFFITHS AVENUE BANKSTOWN	RES	1.F	47	47	39	36.3	40.5	41.4	39.5	40.0	40.3	36.0	40.4	35.6	36.1	38.2	37.6	37.6
R00245	25 STANSFIELD AVENUE BANKSTOWN	RES	0.F	47	47	39	32.1	36.5	37.2	34.9	36.0	36.0	31.6	34.8	31.5	31.8	33.4	32.6	32.6
R00246	126 SOUTH TERRACE BANKSTOWN	RES	0.F	47	47	39	26.4	30.4	31.3	29.3	29.9	30.5	25.7	29.8	24.6	25.1	26.6	26.8	26.8
R00247	16 STANSFIELD AVENUE BANKSTOWN	RES	0.F	47	47	39	30.9	35.4	36.1	33.8	34.9	34.8	30.5	34.0	30.9	31.0	32.8	31.9	31.9
R00248	101 GRIFFITHS AVENUE BANKSTOWN	RES	0.F	47	47	39	30.1	34.9	35.3	33.3	34.5	34.6	29.8	32.0	30.1	30.3	31.8	30.5	30.5
R00249	124 SOUTH TERRACE BANKSTOWN	RES	0.F	47	47	39	32.3	36.6	37.3	35.0	36.0	36.1	31.7	35.1	31.7	31.8	33.4	32.8	32.8
R00250	27 STANSFIELD AVENUE BANKSTOWN	RES	0.F	47	47	39	32.3	36.8	37.5	35.4	36.3	36.4	32.0	35.5	32.1	32.3	34.1	33.3	33.3
R00250	27 STANSFIELD AVENUE BANKSTOWN	RES	1.F	47	47	39	32.8	37.2	37.8	35.4	36.6	36.5	32.2	35.6	32.4	32.5	34.1	33.4	33.4
R00251	18 STANSFIELD AVENUE BANKSTOWN	RES	0.F	47	47	39	32.9	37.1	38.1	36.2	36.6	37.0	32.7	37.4	32.2	32.8	35.0	34.5	34.5
R00251	18 STANSFIELD AVENUE BANKSTOWN	RES	1.F	47	47	39	33.6	37.9	38.9	37.2	37.4	38.0	33.5	38.1	32.9	33.6	35.7	35.2	35.2
R00252	99 GRIFFITHS AVENUE BANKSTOWN	RES	0.F	47	47	39	33.5	38.2	38.6	36.3	37.7	37.6	33.0	35.3	33.1	33.4	34.8	33.6	33.6
R00253	122 SOUTH TERRACE BANKSTOWN	RES	0.F	47	47	39	34.5	38.7	39.6	37.4	38.1	38.4	34.0	38.1	33.6	33.9	35.7	35.4	35.4
R00254	20 STANSFIELD AVENUE BANKSTOWN	RES	0.F	47	47	39	31.4	36.0	36.6	34.4	35.5	35.5	31.0	34.0	31.2	31.3	33.0	32.0	32.0
R00254	20 STANSFIELD AVENUE BANKSTOWN	RES	1.F	47	47	39	32.6	37.0	37.8	35.8	36.5	36.8	32.3	36.5	32.2	32.6	34.7	33.9	33.9
R00255	31 STANSFIELD AVENUE BANKSTOWN	RES	0.F	47	47	39	32.7	37.2	37.9	35.8	36.7	36.9	32.4	35.8	32.5	32.7	34.4	33.6	33.6
R00255	31 STANSFIELD AVENUE BANKSTOWN	RES	1.F	47	47	39	33.5	38.1	38.8	36.8	37.6	37.9	33.3	36.9	33.2	33.5	35.4	34.5	34.5

R00256	5 GARDENIA AVENUE BANKSTOWN	RES	0.F	47	47	39	33.5	38.3	38.7	36.6	37.8	37.9	33.2	35.4	33.2	33.6	35.1	33.8	33.8
R00257	120 SOUTH TERRACE BANKSTOWN	RES	0.F	47	47	39	33.5	37.8	38.6	36.3	37.3	37.4	33.0	36.5	32.8	33.0	34.6	34.0	34.0
R00258	22 STANSFIELD AVENUE BANKSTOWN	RES	0.F	47	47	39	30.8	34.8	35.5	32.6	34.2	33.8	29.7	32.9	29.7	29.7	30.9	30.6	30.6
R00258	22 STANSFIELD AVENUE BANKSTOWN	RES	1.F	47	47	39	32.9	37.0	37.8	35.8	36.5	36.9	32.3	36.1	31.4	32.0	33.6	33.3	33.3
R00259	24 STANSFIELD AVENUE BANKSTOWN	RES	0.F	47	47	39	29.3	34.1	34.2	31.3	33.6	33.1	28.4	25.8	29.3	28.9	29.4	27.7	27.7
R00259	24 STANSFIELD AVENUE BANKSTOWN	RES	1.F	47	47	39	30.9	35.6	35.9	33.1	35.1	34.6	30.2	30.8	30.8	30.7	31.7	30.3	30.3
R00260	118 SOUTH TERRACE BANKSTOWN	RES	0.F	47	47	39	34.0	38.2	39.0	36.7	37.7	37.8	33.4	37.1	33.0	33.3	34.9	34.5	34.5
R00261	35 STANSFIELD AVENUE BANKSTOWN	RES	0.F	47	47	39	33.0	37.1	37.9	35.3	36.5	36.3	32.2	36.1	32.4	32.3	33.9	33.6	33.6
R00261	35 STANSFIELD AVENUE BANKSTOWN	RES	1.F	47	47	39	33.9	38.1	38.9	36.7	37.5	37.8	33.3	37.2	33.0	33.2	34.9	34.6	34.6
R00262	95 GRIFFITHS AVENUE BANKSTOWN	RES	0.F	47	47	39	33.5	38.1	38.5	36.0	37.6	37.4	32.8	34.2	32.8	33.2	34.3	33.0	33.0
R00263	3 GARDENIA AVENUE BANKSTOWN	RES	0.F	47	47	39	32.3	37.0	37.3	34.9	36.5	36.5	31.6	32.4	31.1	31.9	32.9	31.3	31.3
R00263	3 GARDENIA AVENUE BANKSTOWN	RES	1.F	47	47	39	35.4	39.7	40.5	38.5	39.2	39.6	35.0	38.9	34.5	35.0	36.8	36.3	36.3
R00264	26 STANSFIELD AVENUE BANKSTOWN	RES	0.F	47	47	39	31.1	35.5	36.1	33.9	34.9	35.1	30.5	33.8	30.4	30.6	32.1	31.5	31.5
R00264	26 STANSFIELD AVENUE BANKSTOWN	RES	1.F	47	47	39	33.0	37.3	38.0	35.4	36.7	36.4	32.3	36.1	32.5	32.7	34.5	33.7	33.7
R00265	37 STANSFIELD AVENUE BANKSTOWN	RES	0.F	47	47	39	28.7	32.9	33.7	31.6	32.4	32.7	28.1	31.8	27.2	27.8	29.3	29.0	29.0
R00266	116 SOUTH TERRACE BANKSTOWN	RES	0.F	47	47	39	33.7	38.2	39.0	37.3	37.7	38.4	33.6	37.4	32.9	33.5	35.3	34.7	34.7
R00266	116 SOUTH TERRACE BANKSTOWN	RES	1.F	47	47	39	35.4	39.7	40.5	38.5	39.2	39.6	35.0	38.8	34.6	35.0	36.7	36.2	36.2
R00267	93 GRIFFITHS AVENUE BANKSTOWN	RES	0.F	47	47	39	30.4	35.0	35.4	32.8	34.5	34.2	29.7	31.5	29.8	30.1	31.3	30.1	30.1
R00267	93 GRIFFITHS AVENUE BANKSTOWN	RES	1.F	47	47	39	32.2	36.9	37.3	35.2	36.5	36.6	31.8	33.5	31.8	32.0	33.3	32.1	32.1
R00268	28 STANSFIELD AVENUE BANKSTOWN	RES	0.F	47	47	39	31.3	35.6	36.2	33.9	35.1	35.1	30.6	33.8	30.6	30.7	32.1	31.6	31.6
R00268	28 STANSFIELD AVENUE BANKSTOWN	RES	1.F	47	47	39	33.3	37.6	38.3	36.0	37.1	37.0	32.7	36.2	32.6	33.0	34.7	33.9	33.9
R00269	93 GRIFFITHS AVENUE BANKSTOWN	RES	1.F	47	47	39	33.0	37.8	38.0	35.3	37.3	36.9	32.3	32.4	32.2	32.7	33.6	31.9	31.9
R00270	39 STANSFIELD AVENUE BANKSTOWN	RES	0.F	47	47	39	32.6	36.9	37.5	34.8	36.3	35.8	31.8	34.9	32.2	32.2	33.7	32.9	32.9
R00271	91 GRIFFITHS AVENUE BANKSTOWN	RES	0.F	47	47	39	33.9	38.6	38.9	36.4	38.2	38.0	33.2	33.6	33.5	33.6	34.5	33.1	33.1
R00272	30 STANSFIELD AVENUE BANKSTOWN	RES	0.F	47	47	39	32.3	36.7	37.2	34.7	36.1	35.9	31.6	34.3	31.8	31.8	33.1	32.4	32.4
R00272	30 STANSFIELD AVENUE BANKSTOWN	RES	1.F	47	47	39	33.2	37.5	38.2	35.7	36.9	36.7	32.6	36.3	32.7	33.0	34.7	34.0	34.0
R00273	6 GARDENIA AVENUE BANKSTOWN	RES	0.F	47	47	39	30.3	35.0	35.5	33.6	34.6	35.0	30.0	32.0	29.1	30.0	31.3	30.1	30.1
R00273	6 GARDENIA AVENUE BANKSTOWN	RES	1.F	47	47	39	34.3	39.1	39.5	37.3	38.7	38.8	33.9	34.9	33.8	34.1	35.1	33.9	33.9
R00274	89 GRIFFITHS AVENUE BANKSTOWN	RES	0.F	47	47	39	32.7	37.3	37.8	35.2	36.8	36.6	32.1	33.8	32.1	32.4	33.6	32.4	32.4
R00274	89 GRIFFITHS AVENUE BANKSTOWN	RES	1.F	47	47	39	36.2	40.8	41.3	39.1	40.3	40.4	35.7	38.0	35.4	35.7	36.9	36.1	36.1
R00275	41 STANSFIELD AVENUE BANKSTOWN	RES	0.F	47	47	39	33.2	37.2	38.0	35.3	36.6	36.2	32.3	36.2	32.4	32.4	34.0	33.7	33.7
R00275	41 STANSFIELD AVENUE BANKSTOWN	RES	1.F	47	47	39	34.1	38.2	39.0	36.7	37.7	37.7	33.4	37.3	33.1	33.4	35.0	34.6	34.6
R00276	32 STANSFIELD AVENUE BANKSTOWN	RES	0.F	47	47	39	30.4	34.8	35.4	33.0	34.3	34.2	29.8	32.9	29.5	30.0	31.4	30.7	30.7
R00276	32 STANSFIELD AVENUE BANKSTOWN	RES	1.F	47	47	39	34.7	39.0	39.9	37.8	38.5	38.7	34.4	38.8	34.2	34.6	36.6	36.0	36.0
R00277	2 GARDENIA AVENUE BANKSTOWN	RES	0.F	47	47	39	32.8	37.1	37.7	35.3	36.6	36.5	32.1	34.9	32.2	32.3	33.7	32.9	32.9
R00278	87 GRIFFITHS AVENUE BANKSTOWN	RES	0.F	47	47	39	29.6	34.5	34.8	32.5	34.1	34.1	29.2	29.7	29.2	29.6	30.6	29.0	29.0
R00278	87 GRIFFITHS AVENUE BANKSTOWN	RES	1.F	47	47	39	34.0	38.8	39.1	36.7	38.4	38.2	33.5	34.2	33.2	33.9	35.0	33.3	33.3
R00279	45 STANSFIELD AVENUE BANKSTOWN	RES	0.F	47	47	39	26.2	28.7	30.7	28.3	27.8	28.4	25.1	31.9	21.7	23.6	26.2	27.7	27.7
R00279	45 STANSFIELD AVENUE BANKSTOWN	RES	1.F	47	47	39	29.6	33.4	34.6	32.8	32.9	33.7	29.1	34.1	26.7	28.5	30.4	30.5	30.5
R00280	34 STANSFIELD AVENUE BANKSTOWN	RES	0.F	47	47	39	29.3	33.6	34.4	32.5	33.1	33.6	28.9	32.6	27.7	28.8	30.5	29.8	29.8
R00280	34 STANSFIELD AVENUE BANKSTOWN	RES	1.F	47	47	39	33.6	38.0	38.7	36.3	37.5	37.4	33.1	36.5	33.0	33.4	35.1	34.2	34.2
R00281	47 STANSFIELD AVENUE BANKSTOWN	RES	0.F	47	47	39	32.8	37.3	37.8	35.0	36.7	36.2	32.1	34.7	32.5	32.5	33.9	33.0	33.0
R00281	47 STANSFIELD AVENUE BANKSTOWN	RES	1.F	47	47	39	33.7	38.1	38.7	36.2	37.6	37.4	33.1	36.0	33.3	33.4	34.8	34.0	34.0
R00282	85 GRIFFITHS AVENUE BANKSTOWN	RES	0.F	47	47	39	26.4	30.9	31.5	29.1	30.4	30.3	25.9	28.7	25.5	26.3	27.8	26.7	26.7
R00283	36 STANSFIELD AVENUE BANKSTOWN	RES	0.F	47	47	39	31.8	36.2	36.6	33.4	35.6	34.7	30.8	33.0	31.3	31.4	32.6	31.5	31.5
R00283	36 STANSFIELD AVENUE BANKSTOWN	RES	1.F	47	47	39	33.7	38.1	38.7	36.3	37.5	37.3	33.1	36.5	33.2	33.5	35.1	34.3	34.3
R00284	106 SOUTH TERRACE BANKSTOWN	RES	0.F	47	47	39	33.5	38.0	38.5	36.4	37.5	37.7	33.0	35.6	32.7	33.1	34.5	33.6	33.6
R00285	49 STANSFIELD AVENUE BANKSTOWN	RES	0.F	47	47	39	32.9	37.2	37.9	35.3	36.6	36.4	32.2	35.6	32.3	32.4	33.9	33.3	33.3
R00285	49 STANSFIELD AVENUE BANKSTOWN	RES	1.F	47	47	39	33.7	38.0	38.8	36.5	37.5	37.6	33.2	36.8	33.1	33.3	35.0	34.4	34.4
R00286	38 STANSFIELD AVENUE BANKSTOWN	RES	0.F	47	47	39	31.6	36.1	36.5	33.3	35.5	34.6	30.6	32.1	31.3	31.3	32.5	31.1	31.1
R00286	38 STANSFIELD AVENUE BANKSTOWN	RES	1.F	47	47	39	33.7	38.0	38.7	36.2	37.4	37.2	33.1	36.6	33.3	33.5	35.2	34.4	34.4
R00287	83 GRIFFITHS AVENUE BANKSTOWN	RES	0.F	47	47	39	35.9	40.7	41.1	38.9	40.3	40.4	35.5	36.5	35.8	35.8	36.9	35.6	35.6
R00288	104 SOUTH TERRACE BANKSTOWN	RES	0.F	47	47	39	33.4	37.7	38.3	35.8	37.2	37.0	32.6	35.6	32.7	32.8	34.2	33.5	33.5
R00289	51 STANSFIELD AVENUE BANKSTOWN	RES	0.F	47	47	39	28.2	32.0	33.0	30.5	31.4	31.4	27.4	32.0	26.1	27.1	28.8	28.8	28.8
R00289	51 STANSFIELD AVENUE BANKSTOWN	RES	1.F	47	47	39	31.5	35.9	36.6	34.7	35.4	36.0	31.1	34.3	29.5	30.9	32.3	31.6	31.6
R00290	81 GRIFFITHS AVENUE BANKSTOWN	RES	0.F	47	47	39	31.8	36.5	36.9	34.5	36.0	36.0	31.2	32.8	30.8	31.5	32.8	31.3	31.3
R00291	40 STANSFIELD AVENUE BANKSTOWN	RES	0.F	47	47	39	33.3	37.9	38.4	35.9	37.3	37.1	32.7	35.2	32.9	33.2	34.7	33.5	33.5
R00291	40 STANSFIELD AVENUE BANKSTOWN	RES	1.F	47	47	39	34.5	39.0	39.5	37.0	38.4	38.2	33.9	36.7	33.9	34.3	35.8	34.7	34.7
R00292	53 STANSFIELD AVENUE BANKSTOWN	RES	0.F	47	47	39	34.6	39.0	39.6	37.1	38.5	38.3	34.0	37.0	34.0	34.2	35.7	34.9	34.9
R00292	53 STANSFIELD AVENUE BANKSTOWN	RES	1.F	47	47	39	35.5	39.9	40.6	38.5	39.4	39.6	35.1	38.6	35.0	35.3	37.1	36.3	36.3
R00293	102 SOUTH TERRACE BANKSTOWN	RES	0.F	47	47	39	34.6	39.1	39.6	37.3	38.6	38.6	34.0	36.5	33.8	34.2	35.6	34.6	34.6
R00293	102 SOUTH TERRACE BANKSTOWN	RES	1.F	47	47	39	35.7	40.0	40.7	38.6	39.4	39.7	35.1	38.7	34.6	35.1	36.7	36.2	36.2
R00294	79 GRIFFITHS AVENUE BANKSTOWN	RES	0.F	47	47	39	35.9	40.6	41.1	39.0	40.2	40.3	35.6	37.9	35.8	36.0	37.5	36.3	36.3

R00295	55 STANSFIELD AVENUE BANKSTOWN	RES	0.F	47	47	39	31.1	35.5	36.3	34.6	35.0	35.7	30.8	34.6	30.4	30.7	32.4	32.0	32.0
R00295	55 STANSFIELD AVENUE BANKSTOWN	RES	1.F	47	47	39	32.4	36.9	37.8	36.3	36.5	37.4	32.4	36.4	31.8	32.3	34.2	33.7	33.7
R00296	42 STANSFIELD AVENUE BANKSTOWN	RES	0.F	47	47	39	31.7	36.4	37.0	35.1	35.9	36.1	31.6	35.1	31.8	32.0	33.9	32.9	32.9
R00296	42 STANSFIELD AVENUE BANKSTOWN	RES	1.F	47	47	39	33.6	38.1	38.8	36.7	37.6	37.8	33.2	36.8	33.0	33.5	35.3	34.4	34.4
R00297	100 SOUTH TERRACE BANKSTOWN	RES	0.F	47	47	39	34.2	38.7	39.3	37.3	38.3	38.6	33.8	36.4	33.3	33.9	35.3	34.4	34.4
R00298	57 STANSFIELD AVENUE BANKSTOWN	RES	0.F	47	47	39	32.8	37.2	37.8	35.4	36.7	36.6	32.2	35.1	32.2	32.4	33.8	33.0	33.0
R00298	57 STANSFIELD AVENUE BANKSTOWN	RES	1.F	47	47	39	33.6	38.1	38.7	36.7	37.6	37.8	33.2	36.6	33.2	33.4	35.0	34.3	34.3
R00299	77 GRIFFITHS AVENUE BANKSTOWN	RES	0.F	47	47	39	31.3	36.1	36.5	34.2	35.6	35.6	30.9	32.5	31.1	31.3	32.7	31.3	31.3
R00299	77 GRIFFITHS AVENUE BANKSTOWN	RES	1.F	47	47	39	37.7	42.3	43.1	41.4	41.8	42.4	37.7	41.9	37.3	38.0	40.1	39.2	39.2
R00300	44 STANSFIELD AVENUE BANKSTOWN	RES	0.F	47	47	39	31.8	36.4	37.1	35.1	36.0	36.2	31.6	35.0	31.8	32.0	33.9	32.9	32.9
R00300	44 STANSFIELD AVENUE BANKSTOWN	RES	1.F	47	47	39	33.5	38.2	38.7	36.5	37.7	37.7	33.2	36.1	33.3	33.6	35.3	34.1	34.1
R00301	98 SOUTH TERRACE BANKSTOWN	RES	0.F	47	47	39	35.1	39.5	40.1	37.7	38.9	38.9	34.5	37.8	34.2	34.8	36.4	35.5	35.5
R00302	59 STANSFIELD AVENUE BANKSTOWN	RES	0.F	47	47	39	33.8	38.4	38.8	36.3	37.9	37.7	33.1	35.1	32.9	33.4	34.6	33.4	33.4
R00302	59 STANSFIELD AVENUE BANKSTOWN	RES	1.F	47	47	39	35.6	40.2	40.8	38.6	39.7	39.8	35.2	38.2	35.2	35.6	37.3	36.2	36.2
R00303	46 STANSFIELD AVENUE BANKSTOWN	RES	0.F	47	47	39	31.8	36.5	37.1	35.1	36.0	36.2	31.6	34.8	31.9	32.1	33.9	32.8	32.8
R00303	46 STANSFIELD AVENUE BANKSTOWN	RES	1.F	47	47	39	33.0	37.6	38.2	36.3	37.2	37.4	32.8	36.0	32.9	33.2	35.0	33.9	33.9
R00304	73 GRIFFITHS AVENUE BANKSTOWN	RES	0.F	47	47	39	37.1	41.8	42.3	39.9	41.3	41.2	36.7	38.8	36.7	37.1	38.5	37.2	37.2
R00305	96 SOUTH TERRACE BANKSTOWN	RES	0.F	47	47	39	34.9	39.3	40.0	38.0	38.8	39.1	34.5	38.2	34.0	34.6	36.3	35.6	35.6
R00305	96 SOUTH TERRACE BANKSTOWN	RES	1.F	47	47	39	35.8	40.2	41.0	39.3	39.7	40.3	35.6	39.6	34.9	35.6	37.5	36.9	36.9
R00306	61 STANSFIELD AVENUE BANKSTOWN	RES	0.F	47	47	39	31.3	35.6	36.3	33.8	35.1	34.9	30.6	34.0	30.3	30.9	32.5	31.6	31.6
R00306	61 STANSFIELD AVENUE BANKSTOWN	RES	1.F	47	47	39	33.8	38.2	38.8	36.0	37.6	37.1	33.1	36.0	33.2	33.5	35.0	34.0	34.0
R00307	48 STANSFIELD AVENUE BANKSTOWN	RES	0.F	47	47	39	32.1	36.9	37.4	35.5	36.4	36.7	32.0	34.9	32.0	32.4	34.1	32.9	32.9
R00307	48 STANSFIELD AVENUE BANKSTOWN	RES	1.F	47	47	39	33.2	38.0	38.5	36.7	37.6	37.9	33.1	36.0	33.0	33.5	35.2	34.0	34.0
R00308	71 GRIFFITHS AVENUE BANKSTOWN	RES	0.F	47	47	39	33.6	38.4	38.7	36.2	37.9	37.6	33.1	34.6	33.2	33.6	34.9	33.4	33.4
R00308	71 GRIFFITHS AVENUE BANKSTOWN	RES	1.F	47	47	39	35.6	40.3	40.9	39.0	39.8	40.3	35.4	38.4	34.8	35.5	37.1	36.1	36.1
R00309	63 STANSFIELD AVENUE BANKSTOWN	RES	0.F	47	47	39	32.0	36.3	37.1	35.4	35.9	36.6	31.7	35.4	30.8	31.5	33.2	32.7	32.7
R00309	63 STANSFIELD AVENUE BANKSTOWN	RES	1.F	47	47	39	33.5	37.9	38.7	36.9	37.4	38.1	33.2	36.8	32.6	33.0	34.7	34.2	34.2
R00310	94 SOUTH TERRACE BANKSTOWN	RES	0.F	47	47	39	34.5	38.8	39.5	37.0	38.2	38.1	33.8	37.2	33.8	34.0	35.6	34.9	34.9
R00310	94 SOUTH TERRACE BANKSTOWN	RES	1.F	47	47	39	35.4	39.7	40.5	38.4	39.2	39.4	35.0	38.8	34.6	35.1	36.8	36.2	36.2
R00311	69 GRIFFITHS AVENUE BANKSTOWN	RES	0.F	47	47	39	35.3	40.1	40.5	38.2	39.6	39.6	34.9	36.8	34.5	35.3	36.7	35.2	35.2
R00312	50 STANSFIELD AVENUE BANKSTOWN	RES	0.F	47	47	39	32.8	37.6	38.0	35.7	37.1	36.9	32.5	34.9	32.7	33.0	34.6	33.3	33.3
R00312	50 STANSFIELD AVENUE BANKSTOWN	RES	1.F	47	47	39	33.9	38.6	39.1	36.9	38.1	38.1	33.5	36.1	33.6	34.0	35.6	34.3	34.3
R00313	92 SOUTH TERRACE BANKSTOWN	RES	0.F	47	47	39	35.8	40.3	40.9	38.6	39.8	39.8	35.3	38.3	35.2	35.5	37.1	36.2	36.2
R00313	92 SOUTH TERRACE BANKSTOWN	RES	1.F	47	47	39	36.8	41.2	41.9	39.9	40.7	41.0	36.4	40.0	36.0	36.6	38.4	37.5	37.5
R00314	65 STANSFIELD AVENUE BANKSTOWN	RES	0.F	47	47	39	29.3	33.0	34.0	31.2	32.3	32.0	28.3	32.8	28.5	28.0	29.6	30.0	30.0
R00314	65 STANSFIELD AVENUE BANKSTOWN	RES	1.F	47	47	39	31.2	35.3	36.1	34.1	34.8	35.2	30.6	34.4	29.9	30.2	31.7	31.6	31.6
R00315	90 SOUTH TERRACE BANKSTOWN	RES	0.F	47	47	39	35.7	40.3	40.8	38.4	39.7	39.6	35.2	37.8	35.0	35.5	36.9	35.9	35.9
R00316	52 STANSFIELD AVENUE BANKSTOWN	RES	0.F	47	47	39	32.7	37.4	37.8	35.4	36.8	36.6	32.2	34.8	32.7	32.8	34.4	33.2	33.2
R00316	52 STANSFIELD AVENUE BANKSTOWN	RES	1.F	47	47	39	33.7	38.3	38.9	36.6	37.7	37.7	33.3	36.5	33.5	33.7	35.5	34.4	34.4
R00317	67 GRIFFITHS AVENUE BANKSTOWN	RES	0.F	47	47	39	35.7	40.4	40.8	38.1	39.9	39.5	35.1	36.7	34.8	35.6	36.8	35.3	35.3
R00318	67 STANSFIELD AVENUE BANKSTOWN	RES	0.F	47	47	39	30.9	35.4	36.1	34.7	35.0	36.0	30.8	34.1	29.3	30.4	32.0	31.4	31.4
R00318	67 STANSFIELD AVENUE BANKSTOWN	RES	1.F	47	47	39	33.0	37.6	38.2	36.6	37.2	37.9	32.8	36.1	32.1	32.7	34.4	33.6	33.6
R00319	65 GRIFFITHS AVENUE BANKSTOWN	RES	0.F	47	47	39	36.6	41.2	41.6	39.1	40.7	40.5	35.9	37.6	35.4	36.4	37.6	36.1	36.1
R00320	54 STANSFIELD AVENUE BANKSTOWN	RES	0.F	47	47	39	32.9	37.5	38.0	35.4	37.0	36.6	32.3	34.8	32.7	32.9	34.4	33.2	33.2
R00320	54 STANSFIELD AVENUE BANKSTOWN	RES	1.F	47	47	39	33.6	38.2	38.8	36.5	37.7	37.6	33.2	36.1	33.5	33.7	35.4	34.3	34.3
R00321	69 STANSFIELD AVENUE BANKSTOWN	RES	0.F	47	47	39	32.3	36.7	37.3	34.6	36.2	35.9	31.5	33.9	31.2	31.7	32.9	32.0	32.0
R00321	69 STANSFIELD AVENUE BANKSTOWN	RES	1.F	47	47	39	35.1	39.5	40.0	37.0	38.9	38.3	34.2	36.2	34.6	34.6	35.8	34.8	34.8
R00322	88 SOUTH TERRACE BANKSTOWN	RES	0.F	47	47	39	36.9	41.7	42.1	40.1	41.2	41.5	36.6	38.5	36.8	36.8	38.1	37.1	37.1
R00322	88 SOUTH TERRACE BANKSTOWN	RES	1.F	47	47	39	37.7	42.4	43.0	41.2	42.0	42.5	37.5	40.2	37.4	37.7	39.2	38.3	38.3
R00323	56 STANSFIELD AVENUE BANKSTOWN	RES	0.F	47	47	39	33.5	37.8	38.5	36.0	37.3	37.0	32.9	36.3	32.8	33.2	34.8	34.0	34.0
R00323	56 STANSFIELD AVENUE BANKSTOWN	RES	1.F	47	47	39	34.6	39.0	39.7	37.4	38.5	38.5	34.1	37.6	33.8	34.3	36.0	35.2	35.2
R00324	63 GRIFFITHS AVENUE BANKSTOWN	RES	0.F	47	47	39	34.3	39.0	39.3	36.7	38.5	38.1	33.6	34.8	33.2	34.0	35.1	33.6	33.6
R00325	86 SOUTH TERRACE BANKSTOWN	RES	0.F	47	47	39	36.5	41.3	41.7	39.6	40.8	41.1	36.1	37.8	36.4	36.3	37.6	36.5	36.5
R00325	86 SOUTH TERRACE BANKSTOWN	RES	1.F	47	47	39	37.9	42.6	43.0	41.0	42.1	42.4	37.5	39.7	37.4	37.7	39.1	38.0	38.0
R00326	58 STANSFIELD AVENUE BANKSTOWN	RES	0.F	47	47	39	33.9	38.6	39.3	37.5	38.2	38.7	33.8	37.2	33.4	34.1	35.9	34.9	34.9
R00326	58 STANSFIELD AVENUE BANKSTOWN	RES	1.F	47	47	39	35.3	39.9	40.6	38.7	39.4	39.8	35.2	38.8	34.9	35.4	37.3	36.4	36.4
R00327	71 STANSFIELD AVENUE BANKSTOWN	RES	0.F	47	47	39	32.1	36.4	37.0	34.4	35.9	35.7	31.3	33.8	30.9	31.4	32.6	31.7	31.7
R00327	71 STANSFIELD AVENUE BANKSTOWN	RES	1.F	47	47	39	35.1	39.5	40.0	37.0	38.9	38.4	34.2	36.1	34.6	34.6	35.8	34.7	34.7
R00328	61 GRIFFITHS AVENUE BANKSTOWN	RES	0.F	47	47	39	29.1	33.3	34.3	32.4	32.8	33.3	28.8	33.3	27.9	28.8	30.8	30.3	30.3
R00329	73 STANSFIELD AVENUE BANKSTOWN	RES	0.F	47	47	39	31.5	35.7	36.4	33.7	35.2	34.9	30.7	33.7	30.1	30.7	32.0	31.3	31.3
R00329	73 STANSFIELD AVENUE BANKSTOWN	RES	1.F	47	47	39	34.9	39.3	39.8	36.8	38.8	38.1	34.0	36.1	34.2	34.4	35.5	34.5	34.5
R00330	84 SOUTH TERRACE BANKSTOWN	RES	0.F	47	47	39	33.5	38.1	38.6	36.4	37.7	37.9	33.0	34.5	33.2	33.1	34.3	33.3	33.3
R00331	60 STANSFIELD AVENUE BANKSTOWN	RES	0.F	47	47	39	33.9	38.6	39.2	37.6	38.1	38.7	33.9	37.4	33.4	34.2	36.1	35.0	35.0

R00331	60 STANSFIELD AVENUE BANKSTOWN	RES	1.F	47	47	39	35.6	40.2	40.9	39.0	39.7	40.1	35.5	39.1	35.1	35.7	37.6	36.6	36.6
R00332	82 SOUTH TERRACE BANKSTOWN	RES	0.F	47	47	39	35.4	40.1	40.4	38.0	39.7	39.6	34.8	35.3	35.3	35.1	36.0	34.8	34.8
R00333	59 GRIFFITHS AVENUE BANKSTOWN	RES	0.F	47	47	39	25.1	29.5	30.5	28.8	29.0	29.6	25.2	30.0	24.7	25.5	27.9	27.1	27.1
R00333	59 GRIFFITHS AVENUE BANKSTOWN	RES	1.F	47	47	39	32.3	37.1	37.9	36.4	36.6	37.3	32.6	37.0	31.7	33.1	35.4	34.2	34.2
R00334	75 STANSFIELD AVENUE BANKSTOWN	RES	0.F	47	47	39	31.1	35.0	35.9	33.4	34.4	34.4	30.2	34.4	29.1	30.0	31.5	31.4	31.4
R00334	75 STANSFIELD AVENUE BANKSTOWN	RES	1.F	47	47	39	33.3	37.5	38.3	36.0	37.0	37.2	32.6	36.1	31.6	32.4	33.8	33.4	33.4
R00335	62 STANSFIELD AVENUE BANKSTOWN	RES	0.F	47	47	39	25.1	29.4	30.1	28.1	28.9	29.3	24.6	27.9	24.5	24.4	26.0	25.6	25.6
R00335	62 STANSFIELD AVENUE BANKSTOWN	RES	1.F	47	47	39	29.4	34.0	34.6	33.0	33.6	34.3	29.2	32.0	28.0	29.1	30.6	29.6	29.6
R00336	77 STANSFIELD AVENUE BANKSTOWN	RES	0.F	47	47	39	30.1	34.3	35.0	32.4	33.7	33.5	29.3	32.6	28.7	29.3	30.7	30.1	30.1
R00336	77 STANSFIELD AVENUE BANKSTOWN	RES	1.F	47	47	39	32.8	37.2	37.8	35.4	36.6	36.7	32.1	34.9	31.3	32.1	33.4	32.6	32.6
R00337	64 STANSFIELD AVENUE BANKSTOWN	RES	0.F	47	47	39	32.2	36.6	36.9	33.0	35.9	34.4	30.9	31.8	31.7	31.6	32.4	31.2	31.2
R00337	64 STANSFIELD AVENUE BANKSTOWN	RES	1.F	47	47	39	34.3	38.7	39.2	36.6	38.2	37.9	33.5	35.6	33.2	33.8	35.0	33.9	33.9
R00338	80 SOUTH TERRACE BANKSTOWN	RES	0.F	47	47	39	37.5	42.3	42.6	40.2	41.8	41.8	36.9	37.3	37.4	37.2	38.1	36.9	36.9
R00338	80 SOUTH TERRACE BANKSTOWN	RES	1.F	47	47	39	39.1	44.2	44.5	43.0	43.9	44.7	39.0	39.3	38.1	39.0	39.9	38.4	38.4
R00339	57 GRIFFITHS AVENUE BANKSTOWN	RES	0.F	47	47	39	35.1	39.9	40.3	38.2	39.4	39.5	34.8	37.2	34.1	35.3	36.8	35.2	35.2
R00339	57 GRIFFITHS AVENUE BANKSTOWN	RES	1.F	47	47	39	38.2	42.9	43.7	42.0	42.4	42.7	38.4	43.1	38.0	39.1	41.5	40.4	40.4
R00340	79 STANSFIELD AVENUE BANKSTOWN	RES	0.F	47	47	39	31.6	36.1	36.4	32.7	35.5	34.2	30.4	30.2	30.8	31.1	31.8	30.1	30.1
R00340	79 STANSFIELD AVENUE BANKSTOWN	RES	1.F	47	47	39	34.9	39.5	39.7	36.0	38.9	37.7	33.7	32.6	34.3	34.4	35.0	33.3	33.3
R00341	66 STANSFIELD AVENUE BANKSTOWN	RES	0.F	47	47	39	33.3	37.8	38.0	33.7	37.2	35.5	31.9	29.3	32.7	32.7	33.1	31.2	31.2
R00341	66 STANSFIELD AVENUE BANKSTOWN	RES	1.F	47	47	39	34.2	38.7	39.0	35.2	38.1	36.7	33.0	33.2	33.6	33.8	34.6	33.0	33.0
R00342	55 GRIFFITHS AVENUE BANKSTOWN	RES	0.F	47	47	39	36.3	40.9	41.8	40.2	40.5	40.9	36.5	41.3	35.7	37.2	39.7	38.4	38.4
R00343	78 SOUTH TERRACE BANKSTOWN	RES	0.F	47	47	39	37.3	42.0	42.6	40.4	41.5	41.5	37.0	40.2	37.2	37.5	39.3	38.2	38.2
R00344	81 STANSFIELD AVENUE BANKSTOWN	RES	0.F	47	47	39	25.2	29.9	30.6	29.3	29.6	30.5	25.3	28.8	24.1	25.3	27.2	26.2	26.2
R00344	81 STANSFIELD AVENUE BANKSTOWN	RES	1.F	47	47	39	29.7	34.5	35.1	33.7	34.2	35.0	29.7	32.3	28.2	29.6	31.2	30.0	30.0
R00345	68 STANSFIELD AVENUE BANKSTOWN	RES	0.F	47	47	39	35.0	39.7	40.4	38.7	39.3	39.9	35.0	38.2	34.3	35.2	37.0	35.9	35.9
R00345	68 STANSFIELD AVENUE BANKSTOWN	RES	1.F	47	47	39	37.5	42.0	42.6	40.2	41.4	41.3	37.0	40.0	36.9	37.3	38.9	37.9	37.9
R00346	83 STANSFIELD AVENUE BANKSTOWN	RES	0.F	47	47	39	31.0	35.7	36.0	33.4	35.2	34.9	30.3	31.3	30.0	30.8	31.9	30.2	30.2
R00346	83 STANSFIELD AVENUE BANKSTOWN	RES	1.F	47	47	39	34.8	39.5	39.8	37.0	39.0	38.6	34.0	34.0	33.9	34.5	35.4	33.6	33.6
R00347	76 SOUTH TERRACE BANKSTOWN	RES	0.F	47	47	39	37.1	41.7	42.4	40.4	41.2	41.4	36.9	40.4	36.7	37.4	39.3	38.1	38.1
R00347	76 SOUTH TERRACE BANKSTOWN	RES	1.F	47	47	39	38.5	43.3	44.0	42.6	43.0	43.8	38.7	42.0	37.5	38.9	40.8	39.5	39.5
R00348	70 STANSFIELD AVENUE BANKSTOWN	RES	0.F	47	47	39	34.1	38.5	39.3	37.5	38.1	38.6	33.8	37.5	32.6	33.7	35.4	34.8	34.8
R00348	70 STANSFIELD AVENUE BANKSTOWN	RES	1.F	47	47	39	36.0	40.3	41.0	38.5	39.7	39.6	35.3	38.8	35.0	35.4	37.0	36.3	36.3
R00349	85 STANSFIELD AVENUE BANKSTOWN	RES	0.F	47	47	39	29.6	34.2	34.5	31.2	33.6	32.6	28.6	29.3	29.3	29.4	30.4	28.8	28.8
R00349	85 STANSFIELD AVENUE BANKSTOWN	RES	1.F	47	47	39	32.5	37.2	37.5	34.6	36.7	36.1	31.7	32.1	31.9	32.3	33.3	31.6	31.6
R00350	74 SOUTH TERRACE BANKSTOWN	RES	0.F	47	47	39	37.0	41.7	42.3	40.3	41.2	41.4	36.8	40.2	36.6	37.3	39.1	38.0	38.0
R00350	74 SOUTH TERRACE BANKSTOWN	RES	1.F	47	47	39	38.7	43.6	44.2	42.8	43.2	44.1	38.9	41.9	37.5	39.0	40.8	39.5	39.5
R00351	53 GRIFFITHS AVENUE PUNCHBOWL	RES	0.F	47	47	41	36.3	41.0	41.8	40.2	40.6	41.2	36.5	40.7	36.0	37.0	39.2	38.1	38.1
R00351	53 GRIFFITHS AVENUE PUNCHBOWL	RES	1.F	47	47	41	39.0	43.7	44.5	43.0	43.2	43.8	39.2	43.7	38.9	39.8	42.1	41.0	41.0
R00351	53 GRIFFITHS AVENUE PUNCHBOWL	RES	2.F	47	47	41	40.0	44.7	45.5	43.9	44.2	44.8	40.2	44.5	40.2	40.6	42.8	41.9	41.9
R00352	72 STANSFIELD AVENUE BANKSTOWN	RES	0.F	47	47	39	32.2	36.7	37.1	34.3	36.2	35.8	31.4	32.7	30.8	31.6	32.6	31.2	31.2
R00352	72 STANSFIELD AVENUE BANKSTOWN	RES	1.F	47	47	39	36.0	40.5	40.8	37.5	39.9	39.0	34.9	35.6	34.9	35.4	36.2	34.8	34.8
R00353	51 GRIFFITHS AVENUE PUNCHBOWL	RES	0.F	47	47	41	38.0	42.9	43.8	42.6	42.5	43.4	38.6	43.4	37.4	39.2	41.7	40.5	40.5
R00353	51 GRIFFITHS AVENUE PUNCHBOWL	RES	1.F	47	47	41	40.4	45.1	46.0	44.6	44.7	45.3	40.8	45.6	40.3	41.4	43.9	42.8	42.8
R00354	87 STANSFIELD AVENUE BANKSTOWN	RES	0.F	47	47	39	26.9	31.6	32.1	29.8	31.1	31.0	26.5	29.1	26.6	27.1	28.6	27.3	27.3
R00354	87 STANSFIELD AVENUE BANKSTOWN	RES	1.F	47	47	39	31.4	36.3	36.7	34.7	35.8	36.1	31.2	33.2	30.6	31.5	33.0	31.5	31.5
R00355	72 SOUTH TERRACE BANKSTOWN	RES	0.F	47	47	39	38.7	43.4	43.9	41.6	42.9	42.9	38.3	40.7	38.6	38.8	40.4	39.1	39.1
R00356	74 STANSFIELD AVENUE BANKSTOWN	RES	0.F	47	47	39	31.4	35.6	36.3	33.8	35.0	34.8	30.6	34.3	30.1	30.7	32.3	31.7	31.7
R00356	74 STANSFIELD AVENUE BANKSTOWN	RES	1.F	47	47	39	35.4	39.9	40.5	38.0	39.4	39.2	34.8	37.5	35.0	35.2	36.6	35.6	35.6
R00357	49 GRIFFITHS AVENUE PUNCHBOWL	RES	0.F	47	47	41	29.1	33.4	34.4	32.6	32.9	33.3	29.0	33.9	28.4	29.3	31.6	30.9	30.9
R00357	49 GRIFFITHS AVENUE PUNCHBOWL	RES	1.F	47	47	41	35.9	40.7	41.5	40.2	40.3	41.2	36.3	40.4	35.6	36.6	38.9	37.8	37.8
R00358	89 STANSFIELD AVENUE BANKSTOWN	RES	0.F	47	47	39	30.8	35.4	35.8	33.1	34.8	34.5	30.1	31.9	29.9	30.5	31.7	30.4	30.4
R00358	89 STANSFIELD AVENUE BANKSTOWN	RES	1.F	47	47	39	34.2	39.0	39.3	37.2	38.6	38.8	33.7	34.6	33.2	34.0	35.0	33.4	33.4
R00359	91 STANSFIELD AVENUE BANKSTOWN	RES	0.F	47	47	39	31.3	35.9	36.3	33.8	35.4	35.2	30.7	32.4	30.3	31.0	32.2	30.8	30.8
R00359	91 STANSFIELD AVENUE BANKSTOWN	RES	1.F	47	47	39	34.9	39.7	40.0	37.9	39.3	39.5	34.5	35.4	33.7	34.7	35.7	34.1	34.1
R00360	76 STANSFIELD AVENUE BANKSTOWN	RES	0.F	47	47	39	28.6	32.4	33.6	31.8	31.9	32.6	28.1	33.1	26.3	27.6	29.6	29.7	29.7
R00360	76 STANSFIELD AVENUE BANKSTOWN	RES	1.F	47	47	39	32.3	36.7	37.5	36.1	36.3	37.4	32.1	35.7	30.6	31.7	33.3	32.9	32.9
R00361	47 GRIFFITHS AVENUE PUNCHBOWL	RES	0.F	47	47	41	37.2	42.0	42.8	41.2	41.6	42.2	37.5	41.6	36.6	38.0	40.2	39.0	39.0
R00362	93 STANSFIELD AVENUE BANKSTOWN	RES	0.F	47	47	39	31.4	36.0	36.5	34.0	35.5	35.4	30.8	32.8	30.4	31.2	32.5	31.1	31.1
R00362	93 STANSFIELD AVENUE BANKSTOWN	RES	1.F	47	47	39	34.3	39.0	39.4	37.4	38.6	38.8	33.9	35.4	33.1	34.1	35.3	33.8	33.8
R00363	70 SOUTH TERRACE PUNCHBOWL	OCC	0.F	55	55	55	37.2	42.0	42.5	40.4	41.5	41.5	37.0	39.8	37.3	37.5	39.2	38.0	38.0
R00363	70 SOUTH TERRACE PUNCHBOWL	OCC	1.F	55	55	55	41.2	45.9	46.2	43.5	45.4	44.8	40.5	42.0	40.5	41.1	42.3	40.8	40.8
R00364	95 STANSFIELD AVENUE BANKSTOWN	RES	0.F	47	47	39	32.5	37.1	37.5	35.0	36.6	36.3	31.9	33.9	31.5	32.2	33.4	32.2	32.2
R00364	95 STANSFIELD AVENUE BANKSTOWN	RES	1.F	47	47	39	35.3	39.8	40.3	37.7	39.3	39.1	34.6	36.5	34.0	34.8	36.0	34.8	34.8

R00365	78 STANSFIELD AVENUE BANKSTOWN	RES	0.F	47	47	39	28.6	32.3	33.3	30.3	31.6	31.1	27.5	31.9	26.8	27.4	29.0	28.9	28.9
R00365	78 STANSFIELD AVENUE BANKSTOWN	RES	1.F	47	47	39	32.3	36.5	37.3	35.1	36.0	36.3	31.7	35.3	31.0	31.5	33.0	32.7	32.7
R00366	45 GRIFFITHS AVENUE PUNCHBOWL	RES	0.F	47	47	41	39.1	43.9	44.6	43.0	43.4	43.9	39.3	43.4	39.2	39.9	42.1	40.9	40.9
R00366	45 GRIFFITHS AVENUE PUNCHBOWL	RES	1.F	47	47	41	40.4	45.2	46.0	44.4	44.8	45.4	40.7	44.7	40.8	41.2	43.4	42.3	42.3
R00366	45 GRIFFITHS AVENUE PUNCHBOWL	RES	2.F	47	47	41	41.3	45.7	46.9	45.5	45.3	46.1	41.7	47.0	41.4	42.1	44.8	44.0	44.0
R00367	68 SOUTH TERRACE PUNCHBOWL	RES	0.F	47	47	41	39.4	44.0	44.6	42.4	43.5	43.5	39.1	42.4	39.2	39.5	41.3	40.3	40.3
R00368	97 STANSFIELD AVENUE BANKSTOWN	RES	0.F	47	47	39	30.4	34.7	35.3	32.4	34.2	33.7	29.5	32.1	29.3	29.8	31.1	30.1	30.1
R00368	97 STANSFIELD AVENUE BANKSTOWN	RES	1.F	47	47	39	33.7	38.2	38.6	35.8	37.6	37.2	32.8	34.6	32.4	33.1	34.2	33.0	33.0
R00369	80 STANSFIELD AVENUE BANKSTOWN	RES	1.F	47	47	39	29.1	33.7	34.3	32.2	33.3	33.4	28.7	31.5	28.2	29.1	30.7	29.4	29.4
R00370	99 STANSFIELD AVENUE BANKSTOWN	RES	0.F	47	47	39	31.7	36.4	36.8	34.3	35.9	35.6	31.1	33.0	30.7	31.5	32.9	31.4	31.4
R00370	99 STANSFIELD AVENUE BANKSTOWN	RES	1.F	47	47	39	35.5	40.2	40.5	37.9	39.7	39.4	34.8	35.6	34.4	35.2	36.2	34.5	34.5
R00371	43 GRIFFITHS AVENUE PUNCHBOWL	RES	0.F	47	47	41	37.8	42.6	43.4	41.7	42.1	42.6	38.1	42.4	37.9	38.7	41.1	39.8	39.8
R00372	66 SOUTH TERRACE PUNCHBOWL	RES	0.F	47	47	41	41.2	46.1	46.6	45.3	45.8	46.6	41.3	44.1	39.9	41.4	43.2	41.8	41.8
R00372	66 SOUTH TERRACE PUNCHBOWL	RES	1.F	47	47	41	44.0	48.6	49.0	46.3	48.0	47.5	43.3	45.7	43.3	43.9	45.4	44.0	44.0
R00373	101 STANSFIELD AVENUE BANKSTOWN	RES	0.F	47	47	39	30.8	35.5	36.0	34.1	35.1	35.4	30.5	32.9	29.8	30.8	32.3	30.9	30.9
R00373	101 STANSFIELD AVENUE BANKSTOWN	RES	1.F	47	47	39	35.1	39.9	40.2	37.9	39.4	39.4	34.6	35.4	34.0	34.9	35.9	34.3	34.3
R00374	82 STANSFIELD AVENUE BANKSTOWN	RES	0.F	47	47	39	31.5	36.2	36.8	35.0	35.8	36.3	31.3	34.0	30.2	31.5	33.1	31.8	31.8
R00374	82 STANSFIELD AVENUE BANKSTOWN	RES	1.F	47	47	39	34.4	39.3	39.7	38.1	38.9	39.5	34.3	36.5	32.9	34.4	35.8	34.4	34.4
R00375	103 STANSFIELD AVENUE BANKSTOWN	RES	0.F	47	47	39	33.9	38.5	38.9	36.6	38.1	38.1	33.3	34.5	32.6	33.5	34.5	33.1	33.1
R00375	103 STANSFIELD AVENUE BANKSTOWN	RES	1.F	47	47	39	36.1	40.8	41.2	39.1	40.4	40.5	35.6	37.4	34.8	35.8	37.0	35.6	35.6
R00376	84 STANSFIELD AVENUE BANKSTOWN	RES	0.F	47	47	39	31.9	36.6	37.0	34.5	36.1	35.9	31.3	33.2	30.9	31.7	33.0	31.6	31.6
R00376	84 STANSFIELD AVENUE BANKSTOWN	RES	1.F	47	47	39	35.1	39.9	40.2	37.8	39.4	39.3	34.6	35.7	33.9	34.9	36.1	34.4	34.4
R00377	41 GRIFFITHS AVENUE PUNCHBOWL	RES	0.F	47	47	41	38.2	43.0	43.7	41.9	42.5	42.8	38.4	42.6	38.2	39.1	41.4	40.1	40.1
R00378	64 SOUTH TERRACE PUNCHBOWL	RES	0.F	47	47	41	42.9	47.6	48.1	45.8	47.1	47.1	42.5	45.0	42.2	43.0	44.6	43.2	43.2
R00378	64 SOUTH TERRACE PUNCHBOWL	RES	1.F	47	47	41	44.3	48.9	49.3	46.7	48.3	47.8	43.7	46.3	43.6	44.3	45.9	44.5	44.5
R00379	86 STANSFIELD AVENUE BANKSTOWN	RES	0.F	47	47	39	31.8	36.4	36.8	34.4	35.9	35.7	31.2	33.3	30.8	31.6	32.9	31.5	31.5
R00379	86 STANSFIELD AVENUE BANKSTOWN	RES	1.F	47	47	39	35.9	40.6	40.9	38.1	40.1	39.7	35.1	35.7	34.7	35.6	36.6	34.8	34.8
R00380	105 STANSFIELD AVENUE BANKSTOWN	RES	0.F	47	47	39	36.4	40.9	41.2	37.4	40.3	38.9	35.2	34.8	36.1	35.9	36.7	35.1	35.1
R00380	105 STANSFIELD AVENUE BANKSTOWN	RES	1.F	47	47	39	37.9	42.5	42.8	39.7	41.9	41.2	36.9	37.1	37.4	37.4	38.2	36.8	36.8
R00381	39 GRIFFITHS AVENUE PUNCHBOWL	RES	0.F	47	47	41	37.8	42.5	43.2	41.4	42.0	42.3	37.8	41.8	37.7	38.5	40.7	39.4	39.4
R00382	62 SOUTH TERRACE PUNCHBOWL	RES	0.F	47	47	41	41.9	46.4	47.0	44.3	45.9	45.3	41.3	44.3	41.3	42.0	43.7	42.3	42.3
R00383	88 STANSFIELD AVENUE BANKSTOWN	RES	0.F	47	47	39	33.1	37.9	38.3	36.4	37.5	37.9	32.8	34.4	31.7	33.0	34.3	32.7	32.7
R00383	88 STANSFIELD AVENUE BANKSTOWN	RES	1.F	47	47	39	35.9	40.9	41.2	39.5	40.5	41.1	35.8	37.1	34.3	35.9	37.1	35.4	35.4
R00384	90 STANSFIELD AVENUE BANKSTOWN	RES	0.F	47	47	39	31.0	35.6	36.2	34.2	35.1	35.3	30.7	34.0	30.3	31.0	32.8	31.7	31.7
R00384	90 STANSFIELD AVENUE BANKSTOWN	RES	1.F	47	47	39	34.2	39.0	39.5	37.8	38.6	39.1	34.1	36.5	33.1	34.2	35.8	34.4	34.4
R00385	37 GRIFFITHS AVENUE PUNCHBOWL	RES	0.F	47	47	41	39.5	44.4	44.9	43.1	44.0	44.4	39.5	42.0	39.9	39.9	41.7	40.4	40.4
R00385	37 GRIFFITHS AVENUE PUNCHBOWL	RES	1.F	47	47	41	41.7	46.6	47.3	45.7	46.2	46.7	42.0	45.6	42.2	42.5	44.7	43.5	43.5
R00385	37 GRIFFITHS AVENUE PUNCHBOWL	RES	2.F	47	47	41	44.0	48.7	49.4	47.7	48.3	48.8	44.0	47.5	43.9	44.2	46.1	45.2	45.2
R00386	60 SOUTH TERRACE PUNCHBOWL	RES	0.F	47	47	41	44.8	49.4	49.9	47.3	48.8	48.4	44.3	47.1	44.4	45.0	46.7	45.3	45.3
R00387	92 STANSFIELD AVENUE BANKSTOWN	RES	0.F	47	47	39	31.0	35.6	36.2	34.3	35.2	35.7	30.7	33.2	29.6	30.8	32.2	31.0	31.0
R00387	92 STANSFIELD AVENUE BANKSTOWN	RES	1.F	47	47	39	34.0	38.7	39.2	37.2	38.3	38.6	33.6	35.8	32.8	33.8	35.2	33.9	33.9
R00388	94 STANSFIELD AVENUE BANKSTOWN	RES	0.F	47	47	39	28.4	32.7	33.5	31.3	32.2	32.3	27.9	31.7	27.4	28.1	29.9	29.1	29.1
R00388	94 STANSFIELD AVENUE BANKSTOWN	RES	1.F	47	47	39	31.8	36.5	37.0	35.1	36.0	36.4	31.5	34.2	30.7	31.7	33.2	32.0	32.0
R00389	35 GRIFFITHS AVENUE PUNCHBOWL	RES	0.F	47	47	41	42.3	47.1	47.8	46.1	46.6	47.0	42.4	46.3	42.6	43.0	45.1	44.0	44.0
R00389	35 GRIFFITHS AVENUE PUNCHBOWL	RES	1.F	47	47	41	44.2	49.0	49.6	47.9	48.5	49.0	44.2	47.5	44.5	44.6	46.5	45.5	45.5
R00390	58 SOUTH TERRACE PUNCHBOWL	RES	0.F	47	47	41	44.9	49.5	50.0	47.4	48.9	48.5	44.4	47.3	44.5	45.1	46.8	45.4	45.4
R00390	58 SOUTH TERRACE PUNCHBOWL	RES	1.F	47	47	41	45.4	50.0	50.6	48.0	49.5	49.1	44.9	47.9	44.9	45.6	47.3	45.9	45.9
R00391	96 STANSFIELD AVENUE BANKSTOWN	RES	0.F	47	47	39	29.3	34.1	34.6	32.9	33.7	34.2	29.2	31.8	27.9	29.3	30.9	29.6	29.6
R00391	96 STANSFIELD AVENUE BANKSTOWN	RES	1.F	47	47	39	31.9	36.6	37.2	35.2	36.2	36.4	31.7	34.4	30.9	32.0	33.6	32.3	32.3
R00392	33 GRIFFITHS AVENUE PUNCHBOWL	RES	0.F	47	47	41	42.3	47.1	47.7	45.8	46.6	46.8	42.3	45.9	42.6	42.9	44.9	43.8	43.8
R00393	98 STANSFIELD AVENUE BANKSTOWN	RES	0.F	47	47	39	30.3	35.0	35.6	33.6	34.6	34.8	30.1	33.0	29.7	30.5	32.2	30.9	30.9
R00393	98 STANSFIELD AVENUE BANKSTOWN	RES	1.F	47	47	39	33.7	38.6	39.0	37.3	38.2	38.7	33.6	35.8	32.7	33.8	35.3	33.9	33.9
R00394	100 STANSFIELD AVENUE BANKSTOWN	RES	0.F	47	47	39	30.7	35.3	35.9	33.8	34.8	35.1	30.4	33.3	29.4	30.6	32.2	31.0	31.0
R00394	100 STANSFIELD AVENUE BANKSTOWN	RES	1.F	47	47	39	33.2	37.7	38.4	36.6	37.3	37.8	33.0	36.5	31.8	33.1	34.9	33.8	33.8
R00395	56 SOUTH TERRACE PUNCHBOWL	RES	0.F	47	47	41	45.4	50.0	50.9	48.8	49.5	49.3	45.5	50.2	45.4	46.4	48.8	47.5	47.5
R00395	56 SOUTH TERRACE PUNCHBOWL	RES	1.F	47	47	41	45.9	50.5	51.4	49.3	50.0	49.9	46.0	50.7	45.8	46.9	49.3	48.0	48.0
R00396	102 STANSFIELD AVENUE BANKSTOWN	RES	0.F	47	47	39	29.6	34.2	34.9	33.3	33.8	34.6	29.5	32.8	28.1	29.6	31.4	30.2	30.2
R00396	102 STANSFIELD AVENUE BANKSTOWN	RES	1.F	47	47	39	32.8	37.5	38.1	36.5	37.1	37.7	32.7	35.9	31.4	32.8	34.5	33.4	33.4
R00397	31 GRIFFITHS AVENUE PUNCHBOWL	RES	0.F	47	47	41	42.7	47.5	48.1	46.3	47.0	47.4	42.7	46.1	43.2	43.3	45.3	44.1	44.1
R00398	54 SOUTH TERRACE PUNCHBOWL	RES	0.F	47	47	41	45.6	50.3	51.1	49.1	49.8	49.7	45.7	50.4	45.6	46.6	49.0	47.7	47.7
R00398	54 SOUTH TERRACE PUNCHBOWL	RES	1.F	47	47	41	46.2	50.8	51.7	49.7	50.3	50.3	46.3	51.1	46.1	47.2	49.6	48.4	48.4
R00399	104 STANSFIELD AVENUE BANKSTOWN	RES	0.F	47	47	39	32.7	36.6	37.5	35.0	36.0	36.0	31.9	36.2	31.2	31.7	33.3	33.2	33.2
R00399	104 STANSFIELD AVENUE BANKSTOWN	RES	1.F	47	47	39	35.1	39.1	40.0	37.5	38.5	38.5	34.3	38.3	33.6	34.1	35.7	35.5	35.5

R00400	29 GRIFFITHS AVENUE PUNCHBOWL	RES	0.F	47	47	41	42.5	47.3	48.1	46.4	46.9	47.3	42.7	46.8	42.9	43.3	45.6	44.4	44.4
R00401	52 SOUTH TERRACE PUNCHBOWL	COM	0.F	70	70	70	46.5	51.1	51.9	49.7	50.5	50.3	46.5	51.1	46.5	47.4	49.7	48.5	48.5
R00401	52 SOUTH TERRACE PUNCHBOWL	COM	1.F	70	70	70	46.9	51.5	52.3	50.3	50.9	50.8	46.9	51.7	46.8	47.8	50.3	49.0	49.0
R00402	106 STANSFIELD AVENUE BANKSTOWN	RES	0.F	47	47	39	33.8	37.8	38.7	36.2	37.2	37.2	33.1	37.3	32.3	33.0	34.7	34.4	34.4
R00402	106 STANSFIELD AVENUE BANKSTOWN	RES	1.F	47	47	39	36.4	40.6	41.4	39.1	40.1	40.2	35.8	39.5	34.7	35.7	37.2	36.7	36.7
R00403	27 GRIFFITHS AVENUE PUNCHBOWL	RES	0.F	47	47	41	42.9	47.6	48.3	46.6	47.1	47.5	43.0	47.2	42.8	43.5	45.8	44.7	44.7
R00404	25 GRIFFITHS AVENUE PUNCHBOWL	RES	0.F	47	47	41	43.1	47.9	48.6	47.1	47.5	48.2	43.3	46.9	43.5	43.6	45.7	44.7	44.7
R00404	25 GRIFFITHS AVENUE PUNCHBOWL	RES	1.F	47	47	41	46.4	51.0	51.7	49.8	50.5	50.6	46.3	50.3	46.5	46.9	49.0	48.0	48.0
R00405	48 SOUTH TERRACE PUNCHBOWL	RES	0.F	47	47	41	47.0	51.6	52.4	50.3	51.0	50.9	47.0	51.7	46.9	47.9	50.3	49.0	49.0
R00406	23 GRIFFITHS AVENUE PUNCHBOWL	RES	0.F	47	47	41	43.3	48.0	48.9	47.3	47.5	47.9	43.7	48.6	43.9	44.3	46.9	45.9	45.9
R00407	46 SOUTH TERRACE PUNCHBOWL	RES	0.F	47	47	41	47.5	52.2	53.1	51.4	51.7	51.9	47.9	53.0	47.5	48.8	51.4	50.2	50.2
R00408	21 GRIFFITHS AVENUE PUNCHBOWL	RES	0.F	47	47	41	45.8	50.5	51.2	49.3	50.0	50.3	45.8	49.5	46.2	46.3	48.4	47.3	47.3
R00408	21 GRIFFITHS AVENUE PUNCHBOWL	RES	1.F	47	47	41	47.2	51.9	52.6	51.1	51.5	52.2	47.3	50.8	47.4	47.5	49.5	48.6	48.6
R00409	44 SOUTH TERRACE PUNCHBOWL	RES	0.F	47	47	41	48.2	53.0	53.7	51.9	52.5	52.8	48.3	52.2	48.8	49.0	51.2	50.0	50.0
R00410	42 SOUTH TERRACE PUNCHBOWL	RES	0.F	47	47	41	48.7	53.5	54.2	52.4	53.1	53.4	48.8	52.4	49.4	49.5	51.6	50.4	50.4
R00410	42 SOUTH TERRACE PUNCHBOWL	RES	1.F	47	47	41	49.1	54.0	54.7	53.0	53.5	53.9	49.3	53.1	49.7	49.9	52.1	50.9	50.9
R00411	19 GRIFFITHS AVENUE PUNCHBOWL	RES	0.F	47	47	41	45.1	49.7	50.4	48.0	49.1	48.8	44.9	48.8	45.1	45.6	47.7	46.5	46.5
R00412	17 GRIFFITHS AVENUE PUNCHBOWL	RES	0.F	47	47	41	46.5	51.0	51.6	49.0	50.4	49.8	46.0	49.7	46.2	46.9	48.8	47.5	47.5
R00413	40 SOUTH TERRACE PUNCHBOWL	RES	0.F	47	47	41	49.2	54.0	54.7	52.9	53.6	53.9	49.3	53.0	49.9	50.0	52.1	50.9	50.9
R00414	15 GRIFFITHS AVENUE PUNCHBOWL	RES	0.F	47	47	41	39.6	43.9	46.0	45.4	43.3	44.9	41.3	48.6	40.0	42.2	45.9	45.0	45.0
R00414	15 GRIFFITHS AVENUE PUNCHBOWL	RES	1.F	47	47	41	43.6	48.1	49.3	48.3	47.6	48.7	44.3	50.0	42.3	44.7	47.6	46.6	46.6
R00415	38 SOUTH TERRACE PUNCHBOWL	RES	0.F	47	47	41	50.7	55.6	56.2	54.4	55.1	55.4	50.9	54.5	51.5	51.5	53.7	52.5	52.5
R00416	13 GRIFFITHS AVENUE PUNCHBOWL	RES	0.F	47	47	41	38.2	42.7	43.7	42.3	42.2	43.0	38.5	43.5	37.4	38.8	41.3	40.4	40.4
R00417	11 GRIFFITHS AVENUE PUNCHBOWL	RES	0.F	47	47	41	37.2	41.9	43.0	42.1	41.5	42.8	38.0	43.2	36.3	38.3	41.1	40.0	40.0
R00418	36 SOUTH TERRACE PUNCHBOWL	RES	0.F	47	47	41	50.2	55.0	55.3	52.9	54.5	54.4	49.7	50.4	50.6	50.1	51.2	50.0	50.0
R00418	36 SOUTH TERRACE PUNCHBOWL	RES	1.F	47	47	41	50.7	55.5	56.1	54.4	55.1	55.4	50.8	54.4	51.3	51.4	53.5	52.3	52.3
R00419	34 SOUTH TERRACE PUNCHBOWL	RES	0.F	47	47	41	50.6	55.4	55.7	53.3	55.0	54.8	50.1	50.8	51.0	50.5	51.6	50.4	50.4
R00420	9 GRIFFITHS AVENUE PUNCHBOWL	RES	0.F	47	47	41	35.5	40.3	41.0	39.7	40.0	40.9	35.7	39.2	34.5	35.9	37.8	36.6	36.6
R00421	54 KELLY STREET PUNCHBOWL	OED	0.F	55	55	55	43.6	48.3	48.7	46.3	47.8	47.6	43.1	45.4	43.2	43.7	45.2	43.8	43.8
R00421	54 KELLY STREET PUNCHBOWL	OED	1.F	55	55	55	45.3	49.8	50.6	48.5	49.3	49.4	45.1	49.1	45.3	45.6	47.7	46.7	46.7
R00422	32 SOUTH TERRACE PUNCHBOWL	RES	0.F	47	47	41	50.3	54.8	55.2	52.0	54.2	53.2	49.4	51.0	50.0	50.1	51.4	49.9	49.9
R00423	7 GRIFFITHS AVENUE PUNCHBOWL	RES	0.F	47	47	41	37.7	42.0	43.7	42.8	41.5	42.9	38.7	45.4	37.1	39.2	42.6	41.8	41.8
R00423	7 GRIFFITHS AVENUE PUNCHBOWL	RES	1.F	47	47	41	41.4	46.2	47.1	46.1	45.9	47.1	41.9	46.1	39.6	42.0	44.2	43.1	43.1
R00424	30 SOUTH TERRACE PUNCHBOWL	RES	0.F	47	47	41	50.8	55.4	55.7	52.4	54.8	53.7	49.9	51.3	50.5	50.6	51.8	50.4	50.4
R00425	5 GRIFFITHS AVENUE PUNCHBOWL	RES	0.F	47	47	41	40.4	44.9	45.6	43.0	44.3	43.6	40.0	44.2	40.0	40.9	42.9	41.7	41.7
R00426	3 GRIFFITHS AVENUE PUNCHBOWL	RES	0.F	47	47	41	36.9	41.8	42.6	41.5	41.5	42.7	37.4	41.2	35.9	37.5	39.6	38.5	38.5
R00427	26 SOUTH TERRACE PUNCHBOWL	RES	0.F	47	47	41	48.4	53.2	53.8	51.9	52.7	52.9	48.4	51.8	47.0	48.9	50.8	49.3	49.3
R00427	26 SOUTH TERRACE PUNCHBOWL	RES	1.F	47	47	41	51.1	55.4	55.8	51.4	54.6	52.3	49.8	52.2	50.5	50.8	52.2	50.8	50.8
R00428	1 GRIFFITHS AVENUE PUNCHBOWL	RES	0.F	47	47	41	42.0	46.7	47.2	45.3	46.2	46.6	41.7	44.6	40.5	42.0	43.6	42.3	42.3
R00429	54 KELLY STREET PUNCHBOWL	OED	0.F	55	55	55	42.5	47.1	47.8	46.2	46.7	47.4	42.4	45.9	41.0	42.4	44.2	43.2	43.2
R00429	54 KELLY STREET PUNCHBOWL	OED	1.F	55	55	55	47.5	52.1	52.8	50.5	51.6	51.5	47.2	50.8	47.0	47.8	49.7	48.5	48.5
R00429	54 KELLY STREET PUNCHBOWL	OED	2.F	55	55	55	50.1	55.0	55.5	53.8	54.6	55.1	50.1	52.9	49.4	50.4	52.1	50.8	50.8
R00430	24 SOUTH TERRACE PUNCHBOWL	RES	0.F	47	47	41	39.6	44.5	46.6	46.5	44.1	46.2	42.1	49.3	40.1	43.1	46.8	45.7	45.7
R00431	5 LODER LANE PUNCHBOWL	RES	0.F	47	47	41	43.2	47.8	48.5	46.5	47.3	47.5	43.1	46.9	42.3	43.6	45.6	44.3	44.3
R00432	22 SOUTH TERRACE PUNCHBOWL	RES	0.F	47	47	41	38.0	42.7	43.4	41.9	42.3	43.0	38.1	41.8	37.1	38.4	40.4	39.2	39.2
R00432	22 SOUTH TERRACE PUNCHBOWL	RES	1.F	47	47	41	41.1	45.8	46.6	45.0	45.3	45.9	41.3	45.6	40.3	41.7	44.0	42.8	42.8
R00433	20 SOUTH TERRACE PUNCHBOWL	RES	0.F	47	47	41	39.6	44.5	44.9	43.3	44.1	44.7	39.5	41.7	38.0	39.6	41.1	39.6	39.6
R00434	54 KELLY STREET PUNCHBOWL	OED	0.F	55	55	55	39.3	44.3	44.7	42.8	43.9	44.3	39.2	41.0	38.4	39.5	40.9	39.3	39.3
R00435	783 PUNCHBOWL ROAD PUNCHBOWL	COM	0.F	70	70	70	44.4	50.0	50.6	50.4	49.9	51.8	45.7	48.7	41.4	45.6	47.6	45.8	45.8
R00435	783 PUNCHBOWL ROAD PUNCHBOWL	COM	1.F	70	70	70	47.0	52.2	52.7	51.8	52.0	53.3	47.5	49.4	44.2	47.3	48.9	47.0	47.0
R00435	783 PUNCHBOWL ROAD PUNCHBOWL	COM	2.F	70	70	70	49.3	54.2	54.9	53.5	53.9	54.7	49.6	53.1	48.2	49.9	51.9	50.5	50.5
R00436	18 SOUTH TERRACE PUNCHBOWL	RES	0.F	47	47	41	40.2	44.9	45.4	43.3	44.4	44.4	39.9	43.1	39.2	40.5	42.3	40.8	40.8
R00436	18 SOUTH TERRACE PUNCHBOWL	RES	1.F	47	47	41	43.3	48.1	48.8	47.2	47.7	48.4	43.4	46.8	42.1	43.8	45.7	44.3	44.3
R00437	16 SOUTH TERRACE PUNCHBOWL	RES	0.F	47	47	41	45.7	50.3	50.8	48.3	49.7	49.4	45.2	48.1	44.7	45.8	47.5	46.0	46.0
R00438	779 PUNCHBOWL RD PUNCHBOWL	COM	0.F	70	70	70	45.9	51.3	51.8	51.4	51.1	52.8	46.8	49.6	43.2	46.8	48.7	46.9	46.9
R00439	777 PUNCHBOWL RD PUNCHBOWL	COM	0.F	70	70	70	46.8	52.2	52.7	52.1	52.0	53.5	47.6	50.2	44.4	47.7	49.5	47.6	47.6
R00440	767 PUNCHBOWL ROAD PUNCHBOWL	COM	0.F	70	70	70	48.1	53.6	54.0	53.5	53.5	55.0	49.0	50.8	45.1	48.8	50.5	48.4	48.4
R00441	17 SOUTH TERRACE PUNCHBOWL	COM	0.F	70	70	70	56.8	61.2	61.9	58.6	60.5	59.0	56.1	60.2	56.8	57.3	59.4	58.0	58.0
R00441	17 SOUTH TERRACE PUNCHBOWL	COM	1.F	70	70	70	57.8	62.4	63.0	60.2	61.8	61.1	57.3	60.7	58.2	58.3	60.2	58.9	58.9
R00441	17 SOUTH TERRACE PUNCHBOWL	COM	2.F	70	70	70	58.1	62.6	63.2	60.5	62.0	61.4	57.6	61.1	58.3	58.4	60.3	59.1	59.1
R00442	767 PUNCHBOWL ROAD PUNCHBOWL	COM	0.F	70	70	70	51.3	56.0	56.5	54.1	55.5	55.0	51.0	54.3	50.5	51.8	53.7	52.1	52.1
R00443	838 PUNCHBOWL ROAD PUNCHBOWL	COM	0.F	70	70	70	46.8	52.2	52.7	51.9	51.9	53.2	47.7	50.9	45.3	47.9	50.0	48.2	48.2
R00443	838 PUNCHBOWL ROAD PUNCHBOWL	COM	1.F	70	70	70	48.4	53.6	54.7	54.2	53.4	54.9	49.9	55.3	47.8	50.5	53.5	52.1	52.1

R00443	838 PUNCHBOWL ROAD PUNCHBOWL	COM	2.F	70	70	70	50.0	55.0	56.0	54.8	54.5	55.4	50.9	56.3	49.9	51.8	54.6	53.2	53.2
R00444	836 PUNCHBOWL RD PUNCHBOWL	COM	0.F	70	70	70	47.9	53.0	53.7	52.5	52.6	53.5	48.5	52.6	47.1	49.2	51.5	49.9	49.9
R00444	836 PUNCHBOWL RD PUNCHBOWL	COM	1.F	70	70	70	49.6	54.6	55.9	55.1	54.2	55.4	51.0	57.0	49.6	51.9	55.1	53.7	53.7
R00444	836 PUNCHBOWL RD PUNCHBOWL	COM	2.F	70	70	70	51.1	56.0	57.1	55.8	55.5	56.1	52.1	57.8	51.5	53.1	56.0	54.7	54.7
R00445	15 SOUTH TERRACE PUNCHBOWL	OME	0.F	55	55	55	59.3	63.9	64.4	61.6	63.3	62.5	58.8	61.9	59.8	59.6	61.4	60.2	60.2
R00445	15 SOUTH TERRACE PUNCHBOWL	OME	1.F	55	55	55	60.4	65.0	65.5	62.8	64.5	64.0	59.8	62.3	61.0	60.6	62.2	61.0	61.0
R00446	820 PUNCHBOWL ROAD PUNCHBOWL	COM	0.F	70	70	70	48.3	53.4	54.1	53.0	53.0	53.9	49.0	53.1	47.5	49.6	52.0	50.4	50.4
R00446	820 PUNCHBOWL ROAD PUNCHBOWL	COM	1.F	70	70	70	50.1	55.2	56.4	55.7	54.8	56.1	51.6	57.4	50.4	52.4	55.5	54.2	54.2
R00446	820 PUNCHBOWL ROAD PUNCHBOWL	COM	2.F	70	70	70	53.4	58.1	58.9	56.8	57.6	57.3	53.5	58.1	54.0	54.6	57.0	55.7	55.7
R00447	818 PUNCHBOWL RD PUNCHBOWL	COM	0.F	70	70	70	48.9	54.3	54.7	53.9	54.0	55.3	49.6	52.1	47.3	49.7	51.5	49.7	49.7
R00447	818 PUNCHBOWL RD PUNCHBOWL	COM	1.F	70	70	70	50.2	55.4	56.4	55.8	55.2	56.6	51.5	56.3	49.7	52.0	54.7	53.3	53.3
R00447	818 PUNCHBOWL RD PUNCHBOWL	COM	2.F	70	70	70	52.8	57.7	58.4	56.7	57.3	57.6	53.1	57.0	52.9	53.7	55.9	54.6	54.6
R00448	816 PUNCHBOWL RD PUNCHBOWL	COM	0.F	70	70	70	48.7	54.0	54.5	53.4	53.7	54.7	49.3	52.0	47.3	49.6	51.5	49.6	49.6
R00448	816 PUNCHBOWL RD PUNCHBOWL	COM	1.F	70	70	70	50.5	55.6	56.5	55.6	55.3	56.4	51.5	56.3	50.0	52.1	54.8	53.3	53.3
R00448	816 PUNCHBOWL RD PUNCHBOWL	COM	2.F	70	70	70	52.8	57.6	58.3	56.3	57.1	57.2	52.9	56.8	52.6	53.7	55.9	54.4	54.4
R00449	761 PUNCHBOWL ROAD PUNCHBOWL	COM	0.F	70	70	70	51.1	55.4	55.5	48.8	54.6	50.3	49.0	46.0	50.8	50.4	50.8	48.8	48.8
R00450	814 PUNCHBOWL RD PUNCHBOWL	COM	0.F	70	70	70	49.2	54.4	54.8	53.6	54.0	54.9	49.6	52.3	47.8	50.0	51.8	50.0	50.0
R00450	814 PUNCHBOWL RD PUNCHBOWL	COM	1.F	70	70	70	50.9	55.9	56.8	55.8	55.5	56.6	51.8	56.8	50.5	52.5	55.2	53.8	53.8
R00450	814 PUNCHBOWL RD PUNCHBOWL	COM	2.F	70	70	70	53.0	57.8	58.5	56.7	57.3	57.5	53.2	57.2	52.7	53.9	56.2	54.8	54.8
R00451	812 PUNCHBOWL RD PUNCHBOWL	COM	0.F	70	70	70	49.6	54.8	55.3	54.1	54.5	55.4	50.1	53.1	48.4	50.5	52.5	50.7	50.7
R00451	812 PUNCHBOWL RD PUNCHBOWL	COM	1.F	70	70	70	51.2	56.3	57.3	56.3	55.9	57.0	52.3	57.5	51.1	53.1	55.9	54.4	54.4
R00451	812 PUNCHBOWL RD PUNCHBOWL	COM	2.F	70	70	70	53.7	58.5	59.1	57.0	58.0	57.9	53.7	57.5	53.6	54.5	56.7	55.2	55.2
R00452	759 PUNCHBOWL ROAD PUNCHBOWL	COM	0.F	70	70	70	54.0	58.8	59.3	57.0	58.3	58.2	53.7	56.2	53.3	54.4	56.1	54.4	54.4
R00453	810 PUNCHBOWL ROAD PUNCHBOWL	COM	0.F	70	70	70	49.8	55.0	55.5	54.2	54.7	55.5	50.2	52.9	48.6	50.6	52.5	50.7	50.7
R00453	810 PUNCHBOWL ROAD PUNCHBOWL	COM	1.F	70	70	70	52.9	57.7	58.4	56.3	57.1	57.0	53.0	57.4	52.7	54.0	56.3	54.8	54.8
R00453	810 PUNCHBOWL ROAD PUNCHBOWL	COM	2.F	70	70	70	53.9	58.6	59.3	56.8	58.0	57.5	53.8	57.8	53.9	54.8	57.0	55.5	55.5
R00454	757 PUNCHBOWL ROAD PUNCHBOWL	COM	0.F	70	70	70	54.0	58.9	59.3	57.2	58.4	58.5	53.8	56.1	53.2	54.4	56.0	54.3	54.3
R00455	755 PUNCHBOWL RD PUNCHBOWL	COM	0.F	70	70	70	54.2	59.1	59.4	57.2	58.7	58.6	53.9	55.3	53.2	54.4	55.8	53.9	53.9
R00456	808 PUNCHBOWL ROAD PUNCHBOWL	COM	0.F	70	70	70	51.7	56.6	57.3	55.6	56.2	56.5	52.0	55.9	51.4	52.8	55.0	53.4	53.4
R00456	808 PUNCHBOWL ROAD PUNCHBOWL	COM	1.F	70	70	70	55.6	60.1	60.9	57.9	59.4	58.2	55.3	59.9	55.9	56.6	58.9	57.5	57.5
R00456	808 PUNCHBOWL ROAD PUNCHBOWL	COM	2.F	70	70	70	55.9	60.4	61.2	58.4	59.8	58.8	55.6	60.1	56.3	56.8	59.2	57.8	57.8
R00457	753 PUNCHBOWL ROAD PUNCHBOWL	COM	0.F	70	70	70	52.2	57.7	58.2	57.8	57.6	59.2	53.2	55.8	50.1	53.2	55.1	53.2	53.2
R00458	751 PUNCHBOWL ROAD PUNCHBOWL	COM	0.F	70	70	70	53.3	58.6	59.1	58.2	58.4	59.6	53.9	56.3	51.7	54.0	55.8	54.0	54.0
R00459	747 PUNCHBOWL ROAD PUNCHBOWL	COM	0.F	70	70	70	56.2	61.5	62.3	61.7	61.2	62.7	57.3	61.5	55.2	57.6	60.1	58.6	58.6
R00460	749 PUNCHBOWL ROAD PUNCHBOWL	COM	0.F	70	70	70	54.3	59.7	60.7	60.5	59.6	61.5	55.9	60.6	52.9	56.2	58.9	57.4	57.4
R00461	802 PUNCHBOWL ROAD PUNCHBOWL	COM	0.F	70	70	70	52.9	57.8	58.4	56.7	57.4	57.6	53.1	57.0	52.5	53.9	56.1	54.5	54.5
R00461	802 PUNCHBOWL ROAD PUNCHBOWL	COM	1.F	70	70	70	56.5	61.0	61.9	59.3	60.4	59.4	56.4	61.6	56.9	57.7	60.3	58.9	58.9
R00461	802 PUNCHBOWL ROAD PUNCHBOWL	COM	2.F	70	70	70	56.9	61.4	62.2	59.8	60.8	60.0	56.8	61.7	57.3	57.9	60.4	59.1	59.1
R00462	745 PUNCHBOWL ROAD PUNCHBOWL	COM	0.F	70	70	70	68.9	73.7	73.9	70.9	73.1	72.4	68.1	68.0	69.9	68.8	69.8	68.6	68.6
R00463	25 KELLY STREET PUNCHBOWL	OED	0.F	55	55	55	55.7	60.8	61.5	60.5	60.5	61.6	56.4	60.1	54.7	56.8	59.0	57.4	57.4
R00464	800 PUNCHBOWL ROAD PUNCHBOWL	COM	0.F	70	70	70	59.7	64.1	64.4	59.6	63.4	60.6	58.3	59.8	59.6	59.6	60.9	59.2	59.2
R00464	800 PUNCHBOWL ROAD PUNCHBOWL	COM	1.F	70	70	70	60.5	65.0	65.7	62.7	64.4	63.0	60.1	64.5	61.0	61.4	63.6	62.3	62.3
R00465	268 THE BOULEVARDE PUNCHBOWL	COM	0.F	70	70	70	62.5	67.0	67.6	64.3	66.4	65.0	61.9	65.4	62.7	63.1	65.0	63.6	63.6
R00465	268 THE BOULEVARDE PUNCHBOWL	COM	1.F	70	70	70	63.9	68.9	69.3	67.2	68.4	68.5	63.8	66.0	65.0	64.4	66.1	64.9	64.9
R00466	13 BREUST PL PUNCHBOWL	OCC	0.F	55	55	55	70.1	74.8	75.6	73.5	74.2	73.9	70.3	75.1	71.1	71.4	73.9	72.7	72.7
R00467	260 THE BOULEVARDE PUNCHBOWL	COM	0.F	70	70	70	61.8	66.4	67.1	64.6	65.8	65.0	61.6	66.1	62.6	62.8	65.1	63.9	63.9
R00467	260 THE BOULEVARDE PUNCHBOWL	COM	1.F	70	70	70	64.8	69.8	70.2	68.2	69.3	69.5	64.7	66.7	65.9	65.3	66.9	65.7	65.7
R00468	38 ROSSMORE AVENUE PUNCHBOWL	RES	0.F	47	47	41	48.1	53.6	53.9	53.3	53.4	54.9	48.7	49.5	44.5	48.4	49.6	47.4	47.4
R00468	38 ROSSMORE AVENUE PUNCHBOWL	RES	1.F	47	47	41	51.5	57.0	57.4	56.9	56.8	58.4	52.3	53.8	47.8	52.0	53.5	51.3	51.3
R00468	38 ROSSMORE AVENUE PUNCHBOWL	RES	2.F	47	47	41	55.9	61.2	61.6	60.7	61.0	62.2	56.4	58.2	53.5	56.3	57.8	55.9	55.9
R00469	260 THE BOULEVARDE PUNCHBOWL	COM	0.F	70	70	70	62.2	66.9	67.2	64.2	66.3	65.4	61.5	63.6	62.8	62.4	64.0	62.6	62.6
R00469	260 THE BOULEVARDE PUNCHBOWL	COM	1.F	70	70	70	64.5	69.7	69.9	68.3	69.4	70.0	64.5	64.3	65.6	64.7	65.8	64.6	64.6
R00470	269 THE BOULEVARDE PUNCHBOWL	COM	0.F	70	70	70	71.4	76.2	76.3	73.3	75.7	75.0	70.5	68.3	72.2	71.1	71.7	70.4	70.4
R00471	258 THE BOULEVARDE PUNCHBOWL	COM	0.F	70	70	70	61.5	66.1	66.7	63.9	65.5	64.6	61.1	64.6	62.0	62.1	64.1	62.7	62.7
R00471	258 THE BOULEVARDE PUNCHBOWL	COM	1.F	70	70	70	64.0	69.2	69.5	68.1	68.9	69.6	64.2	65.2	65.0	64.4	65.7	64.6	64.6
R00472	18 HIGHCLERE AVENUE PUNCHBOWL	RES	0.F	47	47	41	56.9	61.9	63.2	62.5	61.5	62.8	58.4	64.4	57.1	59.3	62.5	61.2	61.2
R00472	18 HIGHCLERE AVENUE PUNCHBOWL	RES	1.F	47	47	41	57.8	62.9	64.2	63.6	62.6	64.1	59.3	65.0	58.2	60.1	63.1	61.9	61.9
R00473	256 THE BOULEVARDE PUNCHBOWL	COM	0.F	70	70	70	64.4	68.6	69.1	63.6	67.8	63.6	62.9	66.1	64.5	64.5	66.2	64.7	64.7
R00473	256 THE BOULEVARDE PUNCHBOWL	COM	1.F	70	70	70	64.0	68.5	69.1	65.8	67.9	66.6	63.3	66.7	63.7	64.4	66.3	64.8	64.8
R00474	273 THE BOULEVARDE PUNCHBOWL	COM	0.F	70	70	70	73.9	78.8	78.9	76.2	78.3	78.0	73.2	71.0	74.6	73.6	74.3	72.9	72.9
R00475	274 THE BOULEVARDE PUNCHBOWL	COM	0.F	70	70	70	74.0	78.9	79.1	76.6	78.5	78.4	73.4	71.2	74.6	73.8	74.5	73.0	73.0
R00476	275 THE BOULEVARDE PUNCHBOWL	COM	0.F	70	70	70	74.4	79.3	79.5	77.0	78.9	78.7	73.7	71.4	74.8	74.1	74.8	73.3	73.3
R00477	254 THE BOULEVARDE PUNCHBOWL	COM	0.F	70	70	70	66.0	70.3	70.7	65.0	69.4	65.0	64.5	67.4	66.3	66.1	67.7	66.2	66.2

R00477	254 THE BOULEVARDE PUNCHBOWL	COM	1.F	70	70	70	66.8	71.1	71.5	66.7	70.3	67.4	65.4	67.9	66.7	66.8	68.3	66.7	66.7
R00478	269 THE BOULEVARDE PUNCHBOWL	COM	0.F	70	70	70	75.8	80.6	80.7	77.3	80.0	79.0	74.7	71.8	76.1	75.4	75.9	74.3	74.3
R00479	276 THE BOULEVARDE PUNCHBOWL	COM	0.F	70	70	70	80.1	84.4	84.5	77.7	83.7	79.5	78.0	72.4	80.2	79.4	79.6	77.8	77.8
R00480	250 THE BOULEVARDE PUNCHBOWL	COM	0.F	70	70	70	68.0	72.3	72.7	67.5	71.6	68.1	66.6	68.6	68.4	68.0	69.4	67.9	67.9
R00480	250 THE BOULEVARDE PUNCHBOWL	COM	1.F	70	70	70	68.6	73.0	73.4	68.7	72.3	69.6	67.3	69.0	68.9	68.6	69.9	68.4	68.4
R00481	248 THE BOULEVARDE PUNCHBOWL	COM	0.F	70	70	70	69.6	74.1	74.4	70.3	73.4	71.3	68.5	70.3	69.7	69.7	71.1	69.5	69.5
R00481	248 THE BOULEVARDE PUNCHBOWL	COM	1.F	70	70	70	70.0	74.6	74.9	71.0	73.9	72.1	69.0	70.7	70.0	70.1	71.5	69.9	69.9
R00482	279 THE BOULEVARDE PUNCHBOWL	COM	0.F	70	70	70	97.9	101.9	101.9	79.4	100.9	81.3	94.9	71.8	97.9	96.9	96.9	94.9	94.9
R00483	246 THE BOULEVARDE PUNCHBOWL	COM	0.F	70	70	70	69.0	73.5	73.8	69.8	72.8	70.9	67.9	69.7	68.9	69.0	70.4	68.8	68.8
R00483	246 THE BOULEVARDE PUNCHBOWL	COM	1.F	70	70	70	69.3	73.9	74.2	70.3	73.2	71.4	68.3	70.1	69.2	69.4	70.8	69.1	69.1
R00484	244 THE BOULEVARDE PUNCHBOWL	COM	0.F	70	70	70	69.6	74.1	74.6	70.9	73.4	71.7	68.7	71.7	69.7	69.9	71.7	70.1	70.1
R00484	244 THE BOULEVARDE PUNCHBOWL	COM	1.F	70	70	70	69.9	74.5	74.9	71.4	73.8	72.2	69.1	72.0	70.0	70.3	72.0	70.4	70.4
R00485	709 PUNCHBOWL ROAD PUNCHBOWL	COM	0.F	70	70	70	66.7	71.8	77.0	78.1	71.5	76.4	73.4	82.4	71.7	75.0	79.6	78.6	78.6
R00485	709 PUNCHBOWL ROAD PUNCHBOWL	COM	1.F	70	70	70	67.3	72.3	77.2	78.2	72.0	76.6	73.5	82.5	71.8	75.1	79.6	78.6	78.6
R00486	281 THE BOULEVARDE PUNCHBOWL	COM	0.F	70	70	70	100.3	104.3	104.3	81.9	103.3	83.6	97.3	77.5	100.3	99.3	99.3	97.3	97.3
R00488	23 HIGHCLERE AV PUNCHBOWL	COM	0.F	70	70	70	55.2	59.4	61.2	60.1	58.8	59.9	56.2	63.1	55.2	57.0	60.4	59.6	59.6
R00488	23 HIGHCLERE AV PUNCHBOWL	COM	1.F	70	70	70	56.6	60.7	62.2	60.6	60.1	60.5	57.0	63.4	56.5	57.9	60.9	60.1	60.1
R00488	23 HIGHCLERE AV PUNCHBOWL	COM	2.F	70	70	70	57.7	62.1	63.3	61.9	61.6	62.4	58.1	63.6	58.1	58.6	61.3	60.6	60.6
R00489	283 THE BOULEVARDE PUNCHBOWL	COM	0.F	70	70	70	95.0	99.0	99.1	80.2	98.0	81.2	92.1	80.3	95.0	94.1	94.1	92.1	92.1
R00490	284 THE BOULEVARDE PUNCHBOWL	COM	0.F	70	70	70	88.8	92.8	93.0	81.6	91.8	81.1	86.2	84.8	88.9	88.1	88.8	87.0	87.0
R00491	695 PUNCHBOWL ROAD PUNCHBOWL	RES	0.F	47	47	41	59.8	64.3	67.1	67.2	63.8	66.3	62.8	70.8	61.9	64.0	68.1	67.2	67.2
R00491	695 PUNCHBOWL ROAD PUNCHBOWL	RES	1.F	47	47	41	60.2	64.8	67.5	67.6	64.3	66.7	63.2	71.1	62.3	64.4	68.4	67.5	67.5
R00491	695 PUNCHBOWL ROAD PUNCHBOWL	RES	2.F	47	47	41	60.3	64.8	67.6	67.6	64.4	66.8	63.2	71.1	62.3	64.4	68.4	67.5	67.5
R00491	695 PUNCHBOWL ROAD PUNCHBOWL	RES	3.F	47	47	41	60.3	64.8	67.5	67.5	64.4	66.8	63.1	71.0	62.2	64.3	68.3	67.4	67.4
R00491	695 PUNCHBOWL ROAD PUNCHBOWL	RES	4.F	47	47	41	60.2	64.8	67.4	67.3	64.3	66.6	63.0	70.7	62.1	64.1	68.1	67.1	67.1
R00492	285 THE BOULEVARDE PUNCHBOWL	COM	0.F	70	70	70	79.6	83.8	87.7	87.7	83.0	85.4	83.6	92.4	83.1	85.4	89.8	88.7	88.7
R00493	242 THE BOULEVARDE PUNCHBOWL	COM	0.F	70	70	70	67.1	71.6	75.3	75.6	70.9	73.7	71.2	80.0	70.2	72.9	77.3	76.2	76.2
R00493	242 THE BOULEVARDE PUNCHBOWL	COM	1.F	70	70	70	68.0	72.7	75.9	76.0	72.1	74.6	71.7	80.1	70.4	73.3	77.4	76.3	76.3
R00493	242 THE BOULEVARDE PUNCHBOWL	COM	2.F	70	70	70	68.1	72.8	75.9	76.0	72.3	74.7	71.6	79.9	70.4	73.1	77.3	76.2	76.2
R00494	286 THE BOULEVARDE PUNCHBOWL	COM	0.F	70	70	70	76.2	80.7	90.8	92.5	80.0	89.7	87.6	97.4	85.9	89.6	94.5	93.4	93.4
R00495	240 THE BOULEVARDE PUNCHBOWL	COM	0.F	70	70	70	66.5	71.0	75.7	76.5	70.4	74.4	71.9	80.9	70.7	73.6	78.2	77.1	77.1
R00495	240 THE BOULEVARDE PUNCHBOWL	COM	1.F	70	70	70	67.4	72.2	76.2	76.9	71.7	75.2	72.3	81.1	70.9	73.9	78.3	77.3	77.3
R00495	240 THE BOULEVARDE PUNCHBOWL	COM	2.F	70	70	70	67.6	72.4	76.1	76.6	72.0	75.2	72.1	80.7	70.8	73.6	78.0	76.9	76.9
R00496	240 THE BOULEVARDE PUNCHBOWL	COM	0.F	70	70	70	66.5	71.3	76.0	76.9	70.9	75.1	72.3	81.2	71.1	73.9	78.4	77.4	77.4
R00496	240 THE BOULEVARDE PUNCHBOWL	COM	1.F	70	70	70	67.3	72.2	76.4	77.2	71.8	75.6	72.6	81.4	71.3	74.1	78.6	77.6	77.6
R00496	240 THE BOULEVARDE PUNCHBOWL	COM	2.F	70	70	70	67.3	72.2	76.2	76.9	71.8	75.5	72.3	81.0	71.0	73.8	78.2	77.2	77.2
R00497	238 THE BOULEVARDE PUNCHBOWL	COM	0.F	70	70	70	64.5	69.3	75.7	77.0	68.9	74.8	72.2	81.5	70.6	73.9	78.6	77.6	77.6
R00497	238 THE BOULEVARDE PUNCHBOWL	COM	1.F	70	70	70	65.4	70.4	76.0	77.2	70.0	75.3	72.4	81.6	70.8	74.1	78.8	77.8	77.8
R00497	238 THE BOULEVARDE PUNCHBOWL	COM	2.F	70	70	70	65.7	70.7	75.8	76.9	70.3	75.1	72.2	81.3	70.6	73.8	78.4	77.4	77.4
R00498	287 THE BOULEVARDE PUNCHBOWL	COM	0.F	70	70	70	75.4	80.0	83.2	83.1	79.3	81.5	78.9	87.3	78.7	80.6	84.7	83.7	83.7
R00498	287 THE BOULEVARDE PUNCHBOWL	COM	1.F	70	70	70	75.5	80.1	83.1	82.9	79.4	81.4	78.7	87.0	78.6	80.4	84.5	83.5	83.5
R00498	287 THE BOULEVARDE PUNCHBOWL	COM	2.F	70	70	70	75.2	79.8	82.2	81.8	79.3	80.7	77.7	85.5	77.7	79.2	83.1	82.0	82.0
R00499	234 THE BOULEVARDE PUNCHBOWL	COM	0.F	70	70	70	63.9	68.6	75.4	76.7	68.2	74.5	71.9	81.3	70.3	73.7	78.4	77.4	77.4
R00499	234 THE BOULEVARDE PUNCHBOWL	COM	1.F	70	70	70	64.7	69.6	75.7	77.0	69.2	74.9	72.1	81.5	70.4	73.9	78.6	77.5	77.5
R00499	234 THE BOULEVARDE PUNCHBOWL	COM	2.F	70	70	70	64.8	69.6	75.4	76.6	69.3	74.7	71.8	81.1	70.1	73.5	78.2	77.2	77.2
R00500	691 PUNCHBOWL RD PUNCHBOWL	RES	0.F	47	47	41	58.7	62.8	64.6	63.6	62.2	63.5	59.6	66.4	59.1	60.3	63.6	62.9	62.9
R00500	691 PUNCHBOWL RD PUNCHBOWL	RES	1.F	47	47	41	59.2	63.3	65.0	64.0	62.7	63.9	60.1	66.7	59.5	60.6	63.9	63.3	63.3
R00500	691 PUNCHBOWL RD PUNCHBOWL	RES	2.F	47	47	41	59.5	63.4	65.2	64.0	62.9	64.0	60.2	66.8	59.5	60.6	63.9	63.4	63.4
R00500	691 PUNCHBOWL RD PUNCHBOWL	RES	3.F	47	47	41	59.4	63.4	65.1	64.0	62.8	64.0	60.1	66.8	59.5	60.6	63.9	63.3	63.3
R00501	232 THE BOULEVARDE PUNCHBOWL	COM	0.F	70	70	70	64.7	69.4	74.6	75.6	68.9	73.7	70.9	80.1	69.6	72.6	77.2	76.2	76.2
R00501	232 THE BOULEVARDE PUNCHBOWL	COM	1.F	70	70	70	65.4	70.2	75.0	75.9	69.7	74.2	71.3	80.3	69.9	72.9	77.4	76.4	76.4
R00501	232 THE BOULEVARDE PUNCHBOWL	COM	2.F	70	70	70	65.5	70.3	74.9	75.7	69.8	74.0	71.1	80.0	69.7	72.7	77.2	76.2	76.2
R00502	230 THE BOULEVARDE PUNCHBOWL	COM	0.F	70	70	70	65.5	70.0	73.8	74.2	69.5	72.6	69.8	78.4	69.0	71.3	75.7	74.7	74.7
R00502	230 THE BOULEVARDE PUNCHBOWL	COM	1.F	70	70	70	66.1	70.8	74.3	74.7	70.3	73.3	70.2	78.7	69.3	71.7	76.0	75.0	75.0
R00502	230 THE BOULEVARDE PUNCHBOWL	COM	2.F	70	70	70	66.1	70.8	74.2	74.5	70.3	73.2	70.1	78.5	69.2	71.6	75.8	74.8	74.8
R00503	228 THE BOULEVARDE PUNCHBOWL	COM	0.F	70	70	70	66.0	70.6	73.3	73.1	70.0	72.0	68.9	76.9	68.6	70.3	74.3	73.3	73.3
R00503	228 THE BOULEVARDE PUNCHBOWL	COM	1.F	70	70	70	66.6	71.2	73.8	73.6	70.7	72.6	69.3	77.2	69.0	70.7	74.6	73.6	73.6
R00503	228 THE BOULEVARDE PUNCHBOWL	COM	2.F	70	70	70	66.6	71.3	73.8	73.5	70.8	72.7	69.3	77.1	69.0	70.6	74.5	73.6	73.6
R00504	689 PUNCHBOWL RD PUNCHBOWL	COM	0.F	70	70	70	58.7	63.1	64.4	63.2	62.7	63.5	59.3	65.1	59.2	59.9	62.9	62.1	62.1
R00505	226 THE BOULEVARDE PUNCHBOWL	COM	0.F	70	70	70	67.0	71.4	72.7	71.1	70.8	70.9	67.6	73.7	68.4	68.7	71.7	70.8	70.8
R00505	226 THE BOULEVARDE PUNCHBOWL	COM	1.F	70	70	70	67.4	71.9	73.2	71.6	71.3	71.6	68.1	74.1	68.7	69.1	72.2	71.2	71.2
R00505	226 THE BOULEVARDE PUNCHBOWL	COM	2.F	70	70	70	67.5	72.0	73.3	71.7	71.4	71.7	68.1	74.2	68.8	69.2	72.2	71.2	71.2
R00506	685 PUNCHBOWL ROAD PUNCHBOWL	RES	0.F	47	47	41	58.3	62.1	63.6	62.0	61.5	62.2	58.4	64.6	57.6	58.5	61.4	61.1	61.1

R00507	220 THE BOULEVARDE PUNCHBOWL	COM	0.F	70	70	70	66.7	70.9	71.8	69.4	70.3	69.9	66.3	71.0	67.3	66.8	69.0	68.5	68.5
R00507	220 THE BOULEVARDE PUNCHBOWL	COM	1.F	70	70	70	67.1	71.3	72.3	69.9	70.7	70.5	66.7	71.5	67.7	67.2	69.4	69.0	69.0
R00507	220 THE BOULEVARDE PUNCHBOWL	COM	2.F	70	70	70	67.1	71.3	72.3	69.9	70.7	70.5	66.7	71.5	67.7	67.2	69.5	69.0	69.0
R00508	748 PUNCHBOWL ROAD PUNCHBOWL	OCC	0.F	55	55	55	66.2	69.0	70.8	68.4	68.2	68.4	65.3	71.8	64.1	64.5	67.1	68.0	68.0
R00509	218 THE BOULEVARDE PUNCHBOWL	COM	0.F	70	70	70	62.2	66.0	66.8	63.6	65.3	64.5	60.9	64.8	61.9	60.8	62.0	62.4	62.4
R00509	218 THE BOULEVARDE PUNCHBOWL	COM	1.F	70	70	70	62.7	66.4	67.3	64.1	65.7	65.0	61.4	65.3	62.3	61.2	62.5	62.9	62.9
R00511	206 THE BOULEVARDE PUNCHBOWL	COM	0.F	70	70	70	66.0	69.7	70.5	66.9	68.9	67.7	64.6	68.5	65.4	64.6	65.9	66.1	66.1
R00511	206 THE BOULEVARDE PUNCHBOWL	COM	1.F	70	70	70	66.4	70.1	71.0	67.5	69.4	68.3	65.0	69.0	65.9	65.1	66.4	66.6	66.6
R00511	206 THE BOULEVARDE PUNCHBOWL	COM	2.F	70	70	70	66.5	70.2	71.0	67.5	69.4	68.4	65.1	69.1	65.9	65.1	66.4	66.7	66.7
R00512	204 THE BOULEVARDE PUNCHBOWL	COM	0.F	70	70	70	65.8	69.4	70.3	66.6	68.6	67.4	64.3	68.5	65.1	64.3	65.7	66.0	66.0
R00512	204 THE BOULEVARDE PUNCHBOWL	COM	1.F	70	70	70	66.3	69.9	70.8	67.1	69.1	67.9	64.8	69.0	65.6	64.8	66.1	66.5	66.5
R00512	204 THE BOULEVARDE PUNCHBOWL	COM	2.F	70	70	70	66.3	69.9	70.8	67.2	69.1	67.9	64.8	69.0	65.6	64.8	66.1	66.5	66.5
R00513	6 RICKARD ST PUNCHBOWL	RES	0.F	47	47	41	62.9	65.5	67.2	63.6	64.6	63.6	61.2	67.3	60.6	60.2	62.0	63.6	63.6
R00513	6 RICKARD ST PUNCHBOWL	RES	1.F	47	47	41	63.5	66.2	67.8	64.3	65.2	64.4	61.9	68.0	61.2	61.0	62.8	64.3	64.3
R00514	41 URUNGA PARADE PUNCHBOWL	RES	0.F	47	47	41	65.2	66.8	69.3	66.3	65.6	65.6	63.6	71.0	60.6	61.6	64.4	66.6	66.6
R00515	4 RICKARD ST PUNCHBOWL	RES	0.F	47	47	41	64.0	66.2	68.2	64.9	65.1	64.7	62.3	69.0	60.7	60.7	62.8	65.0	65.0
R00515	4 RICKARD ST PUNCHBOWL	RES	1.F	47	47	41	64.6	66.9	68.8	65.7	65.8	65.5	63.0	69.7	61.3	61.5	63.7	65.7	65.7
R00516	190 THE BOULEVARDE PUNCHBOWL	COM	0.F	70	70	70	64.6	67.8	69.1	65.6	67.0	65.9	63.1	68.4	63.3	62.9	64.6	65.3	65.3
R00516	190 THE BOULEVARDE PUNCHBOWL	COM	1.F	70	70	70	65.1	68.3	69.5	66.1	67.5	66.5	63.6	68.9	63.8	63.3	65.0	65.7	65.7
R00516	190 THE BOULEVARDE PUNCHBOWL	COM	2.F	70	70	70	65.2	68.4	69.6	66.2	67.6	66.6	63.7	69.0	63.9	63.4	65.1	65.8	65.8
R00517	200 THE BOULEVARDE PUNCHBOWL	RES	0.F	47	47	41	52.2	56.0	57.1	54.4	55.4	54.9	51.4	56.3	52.3	51.6	53.7	53.6	53.6
R00517	200 THE BOULEVARDE PUNCHBOWL	RES	1.F	47	47	41	52.9	56.5	57.7	55.1	55.8	55.6	52.0	57.3	52.6	52.0	54.1	54.3	54.3
R00517	200 THE BOULEVARDE PUNCHBOWL	RES	2.F	47	47	41	53.2	56.9	58.0	55.5	56.2	56.0	52.4	57.5	52.9	52.3	54.4	54.6	54.6
R00517	200 THE BOULEVARDE PUNCHBOWL	RES	3.F	47	47	41	56.5	59.6	61.2	58.7	58.9	59.1	55.5	61.5	54.5	54.8	57.0	57.9	57.9
R00518	40 URUNGA PARADE PUNCHBOWL	RES	0.F	47	47	41	64.5	65.9	68.6	65.5	64.6	64.7	62.8	70.4	59.1	60.4	63.4	66.0	66.0
R00519	188 THE BOULEVARDE PUNCHBOWL	COM	0.F	70	70	70	63.4	66.2	67.8	64.5	65.3	64.5	61.9	68.1	61.2	61.1	63.1	64.4	64.4
R00519	188 THE BOULEVARDE PUNCHBOWL	COM	1.F	70	70	70	64.0	66.8	68.3	65.0	65.8	65.1	62.5	68.5	61.8	61.6	63.6	64.9	64.9
R00519	188 THE BOULEVARDE PUNCHBOWL	COM	2.F	70	70	70	64.0	66.8	68.4	65.1	65.9	65.2	62.5	68.6	61.8	61.6	63.6	64.9	64.9
R00520	3 RICKARD STREET PUNCHBOWL	RES	0.F	47	47	41	58.4	59.4	62.5	59.7	57.9	58.6	56.7	64.8	51.5	53.9	57.3	60.2	60.2
R00520	3 RICKARD STREET PUNCHBOWL	RES	1.F	47	47	41	59.2	60.5	63.4	60.5	59.1	59.6	57.6	65.5	53.0	55.0	58.3	60.9	60.9
R00521	1 RICKARD STREET PUNCHBOWL	RES	0.F	47	47	41	59.9	61.0	64.0	61.0	59.6	59.9	58.2	66.1	53.5	55.5	58.7	61.5	61.5
R00521	1 RICKARD STREET PUNCHBOWL	RES	1.F	47	47	41	60.7	61.8	64.8	61.8	60.4	60.7	59.0	66.9	54.2	56.3	59.5	62.3	62.3
R00522	39 URUNGA PARADE PUNCHBOWL	RES	0.F	47	47	41	65.3	66.3	69.4	66.5	64.9	65.4	63.6	71.6	58.7	60.8	64.1	67.0	67.0
R00523	188 THE BOULEVARDE PUNCHBOWL	COM	0.F	70	70	70	62.4	64.6	66.7	63.6	63.6	63.3	60.9	67.8	59.1	59.5	61.9	63.7	63.7
R00523	188 THE BOULEVARDE PUNCHBOWL	COM	1.F	70	70	70	62.9	65.2	67.3	64.2	64.2	64.0	61.4	68.3	59.6	60.0	62.4	64.2	64.2
R00523	188 THE BOULEVARDE PUNCHBOWL	COM	2.F	70	70	70	63.0	65.3	67.3	64.3	64.2	64.0	61.5	68.4	59.6	60.0	62.5	64.3	64.3
R00524	38 URUNGA PARADE PUNCHBOWL	RES	0.F	47	47	41	62.6	63.9	66.8	63.9	62.6	63.0	61.0	68.8	57.0	58.5	61.7	64.3	64.3
R00525	37 URUNGA PARADE PUNCHBOWL	RES	0.F	47	47	41	61.9	63.3	66.0	63.1	62.0	62.4	60.2	67.9	56.6	57.8	60.8	63.4	63.4
R00526	36 URUNGA PARADE PUNCHBOWL	RES	0.F	47	47	41	59.0	60.8	63.3	60.5	59.7	60.0	57.5	64.8	54.8	55.6	58.4	60.6	60.6
R00527	17 DUDLEY STREET PUNCHBOWL	RES	0.F	47	47	41	49.9	53.2	54.7	52.6	52.5	53.1	49.1	55.0	47.8	48.5	50.8	51.4	51.4
R00527	17 DUDLEY STREET PUNCHBOWL	RES	1.F	47	47	41	53.8	56.4	58.4	56.0	55.6	56.1	52.7	59.4	50.6	51.4	54.0	55.4	55.4
R00528	36 URUNGA PARADE PUNCHBOWL	RES	0.F	47	47	41	45.1	48.0	49.8	47.6	47.2	47.7	44.3	50.8	42.7	43.5	46.2	47.0	47.0
R00529	170 THE BOULEVARDE PUNCHBOWL	COM	0.F	70	70	70	58.7	61.0	63.1	60.4	60.0	60.1	57.4	64.4	55.5	56.1	58.7	60.3	60.3
R00529	170 THE BOULEVARDE PUNCHBOWL	COM	1.F	70	70	70	59.2	61.4	63.6	60.9	60.4	60.6	57.9	64.9	55.6	56.4	59.1	60.8	60.8
R00530	35 URUNGA PARADE PUNCHBOWL	RES	0.F	47	47	41	58.0	60.2	62.3	59.4	59.2	59.2	56.6	63.5	54.8	55.0	57.5	59.4	59.4
R00531	164 THE BOULEVARDE PUNCHBOWL	RES	0.F	47	47	41	57.6	59.9	62.0	59.2	58.9	59.0	56.3	63.2	54.6	55.1	57.8	59.2	59.2
R00532	34 URUNGA PARADE PUNCHBOWL	RES	0.F	47	47	41	54.3	57.0	58.8	56.0	56.1	56.2	53.0	59.4	51.8	51.7	53.9	55.5	55.5
R00532	34 URUNGA PARADE PUNCHBOWL	RES	1.F	47	47	41	55.6	58.0	59.9	57.0	57.0	56.9	54.1	60.8	52.4	52.6	54.9	56.8	56.8
R00533	160 THE BOULEVARDE PUNCHBOWL	RES	0.F	47	47	41	56.8	59.4	61.3	58.7	58.4	58.6	55.7	62.4	54.0	54.6	57.2	58.4	58.4
R00534	2 BROADWAY PUNCHBOWL	RES	0.F	47	47	41	50.8	51.3	54.8	52.1	49.7	50.8	49.1	57.5	41.2	45.6	49.6	52.7	52.7
R00534	2 BROADWAY PUNCHBOWL	RES	1.F	47	47	41	51.7	52.9	55.9	53.4	51.5	52.5	50.2	58.2	44.5	47.6	51.1	53.6	53.6
R00535	20 DUDLEY STREET PUNCHBOWL	RES	0.F	47	47	41	48.9	51.4	53.5	51.1	50.5	51.0	47.9	54.7	45.5	46.6	49.4	50.7	50.7
R00536	154 THE BOULEVARDE PUNCHBOWL	RES	0.F	47	47	41	56.0	58.6	60.5	58.0	57.7	57.9	54.9	61.6	53.3	53.9	56.5	57.7	57.7
R00536	154 THE BOULEVARDE PUNCHBOWL	RES	1.F	47	47	41	56.3	58.9	60.9	58.4	57.9	58.3	55.2	62.1	53.4	54.1	56.8	58.1	58.1
R00536	154 THE BOULEVARDE PUNCHBOWL	RES	2.F	47	47	41	56.4	58.8	60.9	58.3	57.9	58.2	55.2	62.1	53.4	54.0	56.7	58.1	58.1
R00537	33 URUNGA PARADE PUNCHBOWL	RES	0.F	47	47	41	54.9	57.6	59.4	56.8	56.8	57.0	53.7	60.0	52.4	52.6	54.9	56.2	56.2
R00538	22 DUDLEY STREET PUNCHBOWL	RES	0.F	47	47	41	50.2	52.6	54.7	52.2	51.7	52.0	49.1	56.0	47.0	47.8	50.5	52.0	52.0
R00539	32 URUNGA PARADE PUNCHBOWL	RES	0.F	47	47	41	53.5	55.8	58.0	55.5	54.8	55.3	52.4	59.4	50.4	51.0	53.8	55.3	55.3
R00540	153 THE BOULEVARDE PUNCHBOWL	RES	0.F	47	47	41	46.0	47.0	50.1	47.5	45.8	46.7	44.6	52.2	40.2	42.3	45.5	47.7	47.7
R00540	153 THE BOULEVARDE PUNCHBOWL	RES	1.F	47	47	41	46.6	48.2	50.8	48.5	47.1	48.1	45.3	52.6	42.0	43.4	46.3	48.3	48.3
R00541	19 DUDLEY STREET PUNCHBOWL	RES	0.F	47	47	41	46.0	49.7	51.0	48.9	49.1	49.5	45.5	50.8	44.7	45.1	47.4	47.5	47.5
R00541	19 DUDLEY STREET PUNCHBOWL	RES	1.F	47	47	41	49.6	52.6	54.4	52.3	51.9	52.5	48.9	55.3	47.2	48.1	50.7	51.5	51.5
R00542	31 URUNGA PARADE PUNCHBOWL	RES	0.F	47	47	41	53.0	55.6	57.5	54.7	54.7	54.6	51.7	58.2	50.5	50.8	53.2	54.4	54.4

R00543	30 URUNGA PARADE PUNCHBOWL	RES	0.F	47	47	41	47.2	50.4	51.9	49.5	49.7	49.9	46.3	52.0	46.0	45.7	47.9	48.6	48.6
R00543	30 URUNGA PARADE PUNCHBOWL	RES	1.F	47	47	41	49.8	53.0	54.5	51.9	52.2	52.1	48.8	54.8	48.1	48.3	50.6	51.3	51.3
R00543	30 URUNGA PARADE PUNCHBOWL	RES	2.F	47	47	41	53.8	56.7	58.4	55.9	55.9	56.1	52.7	58.9	51.6	51.7	54.0	55.2	55.2
R00544	29 URUNGA PARADE PUNCHBOWL	RES	0.F	47	47	41	49.9	52.7	54.4	51.8	51.8	51.9	48.8	55.1	47.5	47.8	50.2	51.3	51.3
R00544	29 URUNGA PARADE PUNCHBOWL	RES	1.F	47	47	41	50.2	53.1	54.8	52.2	52.3	52.4	49.2	55.5	48.0	48.4	50.8	51.7	51.7
R00544	29 URUNGA PARADE PUNCHBOWL	RES	2.F	47	47	41	50.2	53.1	54.9	52.4	52.2	52.4	49.3	55.8	48.1	48.6	51.3	52.0	52.0
R00545	21 ROSEMONT STREET PUNCHBOWL	RES	0.F	47	47	41	45.5	48.9	50.6	48.9	48.3	49.2	45.2	51.5	43.6	44.8	47.6	47.8	47.8
R00546	28 URUNGA PARADE PUNCHBOWL	RES	0.F	47	47	41	49.0	51.8	53.6	50.9	50.9	50.9	47.9	54.5	47.0	47.1	49.6	50.7	50.7
R00547	150 THE BOULEVARDE PUNCHBOWL	RES	0.F	47	47	41	52.4	55.3	57.1	54.8	54.5	54.9	51.6	58.0	50.2	50.8	53.5	54.2	54.2
R00547	150 THE BOULEVARDE PUNCHBOWL	RES	1.F	47	47	41	52.6	55.7	57.4	55.2	54.9	55.3	51.9	58.3	50.5	51.2	53.8	54.5	54.5
R00547	150 THE BOULEVARDE PUNCHBOWL	RES	2.F	47	47	41	52.5	55.3	57.2	54.9	54.5	54.9	51.6	58.2	50.2	50.8	53.6	54.4	54.4
R00548	27 URUNGA PARADE PUNCHBOWL	RES	0.F	47	47	41	37.5	41.3	42.8	41.4	40.8	41.9	37.6	43.5	36.0	37.4	40.2	40.0	40.0
R00548	27 URUNGA PARADE PUNCHBOWL	RES	1.F	47	47	41	42.7	45.9	47.7	45.9	45.2	46.0	42.4	48.8	41.4	42.4	45.2	45.2	45.2
R00548	27 URUNGA PARADE PUNCHBOWL	RES	2.F	47	47	41	48.5	51.4	53.2	51.1	50.6	51.1	47.8	54.3	46.8	47.4	50.2	50.7	50.7
R00549	149 THE BOULEVARDE PUNCHBOWL	RES	0.F	47	47	41	51.0	54.0	55.8	53.5	53.1	53.5	50.2	56.8	49.0	49.6	52.3	53.0	53.0
R00549	149 THE BOULEVARDE PUNCHBOWL	RES	1.F	47	47	41	51.4	54.3	56.1	53.9	53.5	53.9	50.6	57.1	49.4	49.9	52.7	53.3	53.3
R00550	28 ROSEMONT STREET PUNCHBOWL	RES	0.F	47	47	41	41.4	45.7	46.9	45.8	45.2	46.5	41.8	47.3	40.2	41.8	44.5	43.9	43.9
R00551	30 ROSEMONT STREET PUNCHBOWL	RES	0.F	47	47	41	40.6	44.6	46.1	44.9	44.1	45.2	41.0	47.2	39.6	41.3	44.3	43.7	43.7
R00552	148 THE BOULEVARDE PUNCHBOWL	RES	0.F	47	47	41	49.7	52.0	54.4	52.1	51.0	51.7	48.8	56.2	46.6	47.8	51.0	52.1	52.1
R00552	148 THE BOULEVARDE PUNCHBOWL	RES	1.F	47	47	41	50.0	52.4	54.7	52.5	51.5	52.1	49.2	56.4	47.0	48.2	51.4	52.4	52.4
R00552	148 THE BOULEVARDE PUNCHBOWL	RES	2.F	47	47	41	49.9	52.5	54.6	52.5	51.6	52.3	49.1	56.2	47.1	48.2	51.2	52.2	52.2
R00553	26 URUNGA PARADE PUNCHBOWL	RES	0.F	47	47	41	49.7	52.7	54.4	51.9	51.9	52.2	48.7	54.9	47.6	47.9	50.3	51.2	51.2
R00554	147 THE BOULEVARDE PUNCHBOWL	RES	0.F	47	47	41	47.7	50.7	52.5	50.3	50.0	50.4	47.0	53.4	45.8	46.4	49.1	49.7	49.7
R00554	147 THE BOULEVARDE PUNCHBOWL	RES	1.F	47	47	41	48.1	51.1	52.9	50.7	50.4	50.9	47.4	53.8	46.2	46.8	49.6	50.1	50.1
R00554	147 THE BOULEVARDE PUNCHBOWL	RES	2.F	47	47	41	47.8	50.9	52.7	50.6	50.2	50.7	47.2	53.6	46.0	46.6	49.3	49.9	49.9
R00555	23 ROSEMONT STREET PUNCHBOWL	RES	0.F	47	47	41	35.2	38.8	40.3	38.7	38.2	39.2	35.0	40.9	33.5	34.6	37.2	37.3	37.3
R00555	23 ROSEMONT STREET PUNCHBOWL	RES	1.F	47	47	41	36.6	39.8	41.7	40.2	39.2	40.3	36.4	43.0	34.4	36.0	39.0	39.2	39.2
R00555	23 ROSEMONT STREET PUNCHBOWL	RES	2.F	47	47	41	40.3	43.9	45.6	44.2	43.4	44.6	40.4	46.6	38.5	40.1	43.0	43.0	43.0
R00555	23 ROSEMONT STREET PUNCHBOWL	RES	3.F	47	47	41	45.8	49.1	50.7	48.5	48.4	48.9	45.2	51.1	44.1	44.7	47.1	47.6	47.6
R00556	25 URUNGA PARADE PUNCHBOWL	RES	0.F	47	47	41	43.7	46.9	48.5	46.3	46.2	46.6	43.0	49.2	42.0	42.4	44.9	45.5	45.5
R00557	24 URUNGA PARADE PUNCHBOWL	RES	0.F	47	47	41	39.7	43.6	45.1	43.8	43.1	44.2	39.9	45.8	38.5	39.8	42.6	42.3	42.3
R00558	24 URUNGA PARADE PUNCHBOWL	RES	0.F	47	47	41	44.1	47.5	48.8	45.7	46.6	45.6	43.2	49.0	43.2	43.5	45.9	45.8	45.8
R00558	24 URUNGA PARADE PUNCHBOWL	RES	1.F	47	47	41	46.5	49.8	51.2	48.5	49.0	48.8	45.5	51.2	45.0	45.3	47.5	47.8	47.8
R00559	23 URUNGA PARADE PUNCHBOWL	RES	0.F	47	47	41	37.6	41.2	42.5	40.5	40.6	41.0	37.1	42.6	36.4	36.9	39.3	39.3	39.3
R00560	32 ROSEMONT STREET PUNCHBOWL	RES	0.F	47	47	41	49.5	52.1	54.3	52.5	51.3	52.4	48.9	56.0	46.8	48.0	51.2	52.0	52.0
R00560	32 ROSEMONT STREET PUNCHBOWL	RES	1.F	47	47	41	50.3	53.1	55.1	53.0	52.3	52.9	49.6	56.4	48.0	48.9	51.8	52.5	52.5
R00561	71 ROBINSON STREET WILEY PARK	RES	0.F	47	47	41	42.1	45.8	47.3	45.8	45.2	46.2	42.0	48.0	40.5	41.8	44.6	44.4	44.4
R00562	22 URUNGA PARADE WILEY PARK	RES	0.F	47	47	41	43.6	47.0	48.4	45.4	46.2	45.3	42.8	48.7	42.7	43.1	45.5	45.4	45.4
R00563	32 ROSEMONT STREET PUNCHBOWL	RES	0.F	47	47	41	38.2	40.2	43.3	41.9	39.3	41.0	38.3	46.2	35.7	38.0	41.8	42.1	42.1
R00563	32 ROSEMONT STREET PUNCHBOWL	RES	1.F	47	47	41	41.2	43.8	46.1	44.4	43.0	44.1	40.8	48.0	38.5	40.1	43.4	44.0	44.0
R00564	34 ROSEMONT STREET PUNCHBOWL	RES	0.F	47	47	41	36.2	40.1	41.3	39.6	39.5	40.4	35.9	41.1	34.5	35.5	37.7	37.8	37.8
R00565	20 URUNGA PARADE WILEY PARK	RES	0.F	47	47	41	39.6	42.9	44.5	42.3	42.2	42.6	39.0	45.0	38.0	38.6	41.2	41.5	41.5
R00566	36 ROSEMONT STREET PUNCHBOWL	RES	0.F	47	47	41	35.1	38.9	40.3	38.7	38.3	39.3	34.9	40.7	33.4	34.6	37.2	37.1	37.1
R00567	20 URUNGA PARADE WILEY PARK	RES	0.F	47	47	41	40.9	44.7	46.2	44.8	44.1	45.1	41.0	47.2	39.8	41.0	43.9	43.6	43.6
R00568	73 ROBINSON STREET WILEY PARK	RES	0.F	47	47	41	42.4	45.9	47.5	45.7	45.3	46.0	42.1	48.2	41.2	41.9	44.6	44.7	44.7
R00568	73 ROBINSON STREET WILEY PARK	RES	1.F	47	47	41	43.8	47.4	48.9	47.2	46.8	47.7	43.6	49.5	42.3	43.3	45.9	46.0	46.0
R00568	73 ROBINSON STREET WILEY PARK	RES	2.F	47	47	41	44.4	48.3	49.7	48.3	47.7	48.9	44.4	50.2	42.8	44.1	46.8	46.7	46.7
R00569	143 THE BOULEVARDE PUNCHBOWL	RES	0.F	47	47	41	48.2	51.4	53.1	51.0	50.6	51.1	47.6	54.0	46.4	47.1	49.8	50.3	50.3
R00570	38 ROSEMONT STREET PUNCHBOWL	RES	0.F	47	47	41	37.4	41.3	42.6	41.0	40.8	41.7	37.2	42.6	36.0	37.0	39.4	39.3	39.3
R00570	38 ROSEMONT STREET PUNCHBOWL	RES	1.F	47	47	41	41.6	45.1	46.7	45.1	44.4	45.4	41.4	47.7	39.9	41.2	44.0	44.0	44.0
R00571	19 URUNGA PARADE WILEY PARK	RES	0.F	47	47	41	37.8	41.2	42.8	40.5	40.5	40.4	37.3	43.6	36.8	37.5	40.3	40.2	40.2
R00572	18 URUNGA PARADE WILEY PARK	RES	0.F	47	47	41	40.1	42.8	44.9	42.3	41.8	41.5	39.4	46.6	38.2	39.3	42.4	42.7	42.7
R00572	18 URUNGA PARADE WILEY PARK	RES	1.F	47	47	41	42.8	46.1	47.7	45.8	45.4	46.0	42.3	48.6	41.2	42.0	44.7	45.0	45.0
R00573	142 THE BOULEVARDE PUNCHBOWL	RES	0.F	47	47	41	47.8	50.9	52.7	50.6	50.2	50.7	47.2	53.6	46.0	46.7	49.4	49.9	49.9
R00574	141 THE BOULEVARDE WILEY PARK	RES	0.F	47	47	41	40.5	43.7	45.7	44.1	43.1	44.2	40.4	47.1	38.5	40.0	43.0	43.3	43.3
R00575	38 ROSEMONT STREET PUNCHBOWL	RES	0.F	47	47	41	40.1	43.8	45.3	43.8	43.2	44.2	40.0	46.1	38.6	39.8	42.6	42.5	42.5
R00576	141 THE BOULEVARDE WILEY PARK	RES	0.F	47	47	41	47.3	50.4	52.2	50.1	49.7	50.2	46.7	53.1	45.6	46.2	49.0	49.4	49.4
R00577	140 THE BOULEVARDE WILEY PARK	RES	0.F	47	47	41	47.0	50.2	51.9	49.8	49.4	50.0	46.4	52.8	45.3	46.0	48.7	49.1	49.1
R00577	140 THE BOULEVARDE WILEY PARK	RES	1.F	47	47	41	47.5	50.8	52.4	50.4	50.0	50.6	47.0	53.3	45.9	46.6	49.3	49.7	49.7
R00578	54 ROBINSON STREET WILEY PARK	RES	0.F	44	44	36	40.0	44.1	45.3	43.7	43.6	44.3	40.0	45.2	39.4	40.1	42.5	42.1	42.1
R00579	56 ROBINSON STREET WILEY PARK	RES	0.F	44	44	36	41.7	45.1	46.5	44.3	44.3	44.6	41.0	46.9	40.3	40.6	43.0	43.4	43.4
R00580	139 THE BOULEVARDE WILEY PARK	RES	0.F	47	47	41	44.6	47.8	49.6	47.7	47.1	47.8	44.2	50.8	43.1	44.0	46.9	47.1	47.1
R00581	56 ROBINSON STREET WILEY PARK	RES	0.F	44	44	36	42.1	45.7	47.2	45.4	45.0	45.7	41.8	47.7	40.7	41.5	44.1	44.2	44.2

R00582	75 ROBINSON STREET WILEY PARK	RES	0.F	47	47	41	38.9	42.5	44.2	42.7	41.8	42.9	38.9	45.4	37.4	38.8	41.8	41.7	41.7
R00583	16 URUNGA PARADE WILEY PARK	RES	0.F	44	44	36	38.5	42.2	43.9	42.6	41.6	42.7	38.8	45.3	37.1	38.8	41.9	41.6	41.6
R00584	138 THE BOULEVARDE WILEY PARK	RES	0.F	47	47	41	44.6	47.8	49.6	47.7	47.1	47.7	44.2	50.7	43.1	43.9	46.8	47.0	47.0
R00585	75 ROBINSON STREET WILEY PARK	RES	0.F	47	47	41	40.8	44.1	45.6	43.4	43.4	43.7	40.1	46.1	39.1	39.6	42.0	42.5	42.5
R00586	13 URUNGA PARADE WILEY PARK	RES	0.F	44	44	36	41.6	45.1	46.5	44.4	44.5	45.0	40.9	46.5	39.9	40.5	42.7	43.1	43.1
R00587	15 URUNGA PARADE WILEY PARK	RES	0.F	44	44	36	32.5	35.9	37.6	35.7	35.2	35.8	32.2	38.6	30.8	32.0	34.8	34.9	34.9
R00588	75 ROBINSON STREET WILEY PARK	RES	0.F	47	47	41	40.8	43.8	45.8	44.2	43.0	44.1	40.5	47.4	38.5	39.9	43.1	43.5	43.5
R00588	75 ROBINSON STREET WILEY PARK	RES	1.F	47	47	41	43.0	46.2	48.0	46.0	45.5	46.2	42.5	49.0	41.2	42.1	44.9	45.2	45.2
R00589	137 THE BOULEVARDE WILEY PARK	RES	0.F	44	44	36	46.1	49.4	51.0	48.9	48.7	49.2	45.5	51.7	44.5	45.1	47.7	48.1	48.1
R00590	13 URUNGA PARADE WILEY PARK	RES	0.F	44	44	36	40.9	44.3	45.9	44.0	43.6	44.2	40.5	46.7	39.2	40.2	42.9	43.1	43.1
R00591	136 THE BOULEVARDE WILEY PARK	RES	0.F	44	44	36	45.5	48.7	50.4	48.3	48.0	48.5	44.9	51.2	43.7	44.4	47.1	47.5	47.5
R00592	58 ROBINSON STREET WILEY PARK	RES	0.F	44	44	36	37.5	41.3	42.7	41.0	40.8	41.6	37.3	42.9	36.3	37.2	39.7	39.6	39.6
R00593	135 THE BOULEVARDE WILEY PARK	RES	0.F	44	44	36	45.6	48.9	50.5	48.5	48.2	48.8	45.0	51.2	44.0	44.6	47.2	47.6	47.6
R00594	58 ROBINSON STREET WILEY PARK	RES	0.F	44	44	36	36.8	40.5	42.1	40.5	39.9	40.9	36.8	42.8	35.5	36.6	39.4	39.3	39.3
R00595	12 URUNGA PARADE WILEY PARK	RES	0.F	44	44	36	38.5	42.1	43.6	41.8	41.5	42.1	38.2	44.2	37.3	38.0	40.7	40.7	40.7
R00596	60 ROBINSON STREET WILEY PARK	RES	0.F	44	44	36	37.2	40.0	42.5	41.1	39.2	40.7	37.3	44.8	34.9	36.9	40.5	40.7	40.7
R00596	60 ROBINSON STREET WILEY PARK	RES	1.F	44	44	36	41.0	44.2	46.1	44.4	43.5	44.5	40.8	47.5	38.9	40.2	43.3	43.6	43.6
R00597	134 THE BOULEVARDE WILEY PARK	RES	0.F	44	44	36	40.1	44.2	45.6	44.3	43.7	44.7	40.4	46.4	39.5	40.6	43.5	43.0	43.0
R00598	133 THE BOULEVARDE WILEY PARK	RES	0.F	44	44	36	41.2	45.0	46.4	44.8	44.4	45.5	41.0	46.7	39.0	40.6	43.2	43.1	43.1
R00599	10 DEFOE STREET WILEY PARK	RES	0.F	44	44	36	36.2	40.6	41.8	40.6	40.1	41.2	36.7	42.1	35.8	36.9	39.6	38.9	38.9
R00600	12 URUNGA PARADE WILEY PARK	RES	0.F	44	44	36	36.0	40.2	41.6	40.2	39.6	40.6	36.4	42.3	35.3	36.6	39.5	38.9	38.9
R00600	12 URUNGA PARADE WILEY PARK	RES	1.F	44	44	36	39.5	43.2	44.7	43.0	42.5	43.3	39.4	45.4	38.4	39.2	41.9	41.9	41.9
R00601	132 THE BOULEVARDE WILEY PARK	RES	0.F	44	44	36	41.1	44.9	46.2	44.6	44.4	45.3	40.8	46.1	38.9	40.3	42.6	42.6	42.6
R00601	132 THE BOULEVARDE WILEY PARK	RES	1.F	44	44	36	45.5	48.8	50.4	48.4	48.1	48.7	44.9	51.0	43.8	44.5	47.0	47.4	47.4
R00602	8 DEFOE ST WILEY PARK	RES	0.F	44	44	36	36.6	40.6	41.9	40.2	40.0	40.7	36.6	42.2	35.7	36.6	39.2	38.9	38.9
R00603	6 DEFOE STREET WILEY PARK	RES	0.F	44	44	36	37.0	41.0	42.3	40.8	40.5	41.4	37.0	42.5	36.1	37.0	39.6	39.2	39.2
R00603	6 DEFOE STREET WILEY PARK	RES	1.F	44	44	36	39.9	43.5	44.9	43.1	42.9	43.5	39.5	45.4	38.6	39.2	41.8	41.9	41.9
R00604	131 THE BOULEVARDE WILEY PARK	RES	0.F	44	44	36	39.8	43.1	44.7	42.7	42.4	43.0	39.3	45.5	38.3	38.9	41.6	41.9	41.9
R00604	131 THE BOULEVARDE WILEY PARK	RES	1.F	44	44	36	44.9	48.3	49.9	47.9	47.6	48.2	44.4	50.5	43.3	44.0	46.6	46.9	46.9
R00605	131 THE BOULEVARDE WILEY PARK	RES	0.F	44	44	36	35.6	39.7	40.8	39.1	39.2	39.9	35.4	40.5	34.6	35.3	37.6	37.3	37.3
R00606	1 FAUX STREET WILEY PARK	RES	0.F	44	44	36	36.3	39.9	41.5	40.0	39.3	40.3	36.3	42.5	34.9	36.1	38.9	38.9	38.9
R00607	2 DEFOE STREET WILEY PARK	RES	0.F	44	44	36	35.5	39.4	40.6	38.5	38.8	39.1	35.1	40.4	34.6	35.1	37.5	37.2	37.2
R00608	3 FAUX STREET WILEY PARK	RES	0.F	44	44	36	37.1	39.9	42.2	40.8	39.1	40.4	37.0	44.4	34.5	36.6	40.1	40.4	40.4
R00609	5 FAUX STREET WILEY PARK	RES	0.F	44	44	36	35.4	39.4	40.7	39.2	38.8	39.8	35.4	40.9	34.3	35.2	37.8	37.6	37.6
R00609	5 FAUX STREET WILEY PARK	RES	1.F	44	44	36	39.6	43.3	44.7	43.1	42.7	43.6	39.4	45.2	38.3	39.3	41.9	41.8	41.8
R00610	130 THE BOULEVARDE WILEY PARK	RES	0.F	44	44	36	39.4	42.7	44.4	42.5	42.0	42.7	39.0	45.3	37.8	38.6	41.4	41.7	41.7
R00611	129 THE BOULEVARDE WILEY PARK	RES	0.F	44	44	36	39.3	42.6	44.2	42.3	41.9	42.5	38.8	45.0	37.8	38.4	41.1	41.4	41.4
R00612	5 DEFOE STREET WILEY PARK	RES	0.F	44	44	36	32.4	36.5	38.0	36.7	35.9	36.9	32.9	39.1	32.0	33.2	36.3	35.7	35.7
R00612	5 DEFOE STREET WILEY PARK	RES	1.F	44	44	36	35.7	39.7	41.0	39.5	39.1	40.0	35.7	41.3	34.6	35.7	38.3	38.0	38.0
R00613	12 URUNGA PARADE WILEY PARK	RES	0.F	44	44	36	34.1	37.9	39.3	37.9	37.4	38.4	34.1	39.9	33.0	33.9	36.6	36.5	36.5
R00614	2 FAUX STREET WILEY PARK	RES	0.F	44	44	36	35.3	39.1	40.5	38.9	38.6	39.5	35.2	40.8	34.0	35.0	37.5	37.4	37.4
R00615	128 THE BOULEVARDE WILEY PARK	RES	0.F	44	44	36	38.8	42.1	43.8	41.8	41.4	42.0	38.3	44.6	37.3	38.0	40.8	41.0	41.0
R00616	4 FAUX STREET WILEY PARK	RES	0.F	44	44	36	36.2	39.9	41.4	39.8	39.3	40.2	36.1	42.2	35.0	36.1	38.9	38.7	38.7
R00617	11 URUNGA PARADE WILEY PARK	RES	0.F	44	44	36	31.8	36.3	37.3	36.3	36.0	37.3	32.2	36.8	30.6	32.0	34.4	33.7	33.7
R00618	127 THE BOULEVARDE WILEY PARK	RES	0.F	44	44	36	38.6	41.9	43.6	41.7	41.3	41.9	38.2	44.4	37.1	37.9	40.6	40.8	40.8
R00619	20 GLYN STREET WILEY PARK	RES	0.F	44	44	36	34.9	39.1	40.4	39.1	38.6	39.6	35.3	40.9	34.3	35.5	38.3	37.7	37.7
R00620	2 FAUX STREET WILEY PARK	RES	0.F	44	44	36	33.5	37.3	38.8	37.3	36.7	37.7	33.6	39.7	32.4	33.5	36.4	36.2	36.2
R00621	20 GLYN STREET WILEY PARK	RES	0.F	44	44	36	25.8	30.4	31.5	30.4	30.0	31.2	26.3	31.4	25.4	26.4	29.0	28.3	28.3
R00622	10 URUNGA PARADE WILEY PARK	RES	0.F	44	44	36	27.1	31.0	32.3	30.7	30.5	31.4	27.0	32.4	25.7	26.8	29.2	29.0	29.0
R00623	126 THE BOULEVARDE WILEY PARK	RES	0.F	44	44	36	38.2	41.5	43.2	41.3	40.8	41.5	37.8	44.2	36.6	37.5	40.3	40.5	40.5
R00624	125 THE BOULEVARDE WILEY PARK	RES	0.F	44	44	36	38.4	41.7	43.4	41.5	41.0	41.7	38.0	44.2	36.8	37.6	40.3	40.6	40.6
R00625	9 URUNGA PARADE WILEY PARK	RES	0.F	44	44	36	28.1	32.2	33.4	32.0	31.7	32.8	28.2	33.4	27.0	27.9	30.4	30.1	30.1
R00626	22 GLYN STREET WILEY PARK	RES	0.F	44	44	36	27.8	32.1	33.3	32.2	31.7	32.9	28.2	33.6	26.6	28.1	30.8	30.2	30.2
R00627	124 THE BOULEVARDE WILEY PARK	RES	0.F	44	44	36	38.0	41.4	43.0	41.1	40.7	41.4	37.6	43.8	36.6	37.3	40.1	40.3	40.3
R00628	8 URUNGA PARADE WILEY PARK	RES	0.F	44	44	36	28.3	32.6	33.6	32.3	32.2	33.2	28.3	32.9	27.2	28.1	30.3	29.8	29.8
R00629	123 THE BOULEVARDE WILEY PARK	RES	0.F	44	44	36	37.2	40.5	42.2	40.4	39.8	40.5	36.8	43.3	35.6	36.5	39.4	39.7	39.7
R00630	24 GLYN STREET WILEY PARK	RES	0.F	44	44	36	31.4	35.7	36.8	35.6	35.2	36.3	31.6	36.9	30.7	31.7	34.3	33.7	33.7
R00630	24 GLYN STREET WILEY PARK	RES	1.F	44	44	36	35.5	39.9	41.0	39.8	39.4	40.5	35.8	41.0	34.9	35.9	38.5	37.8	37.8
R00631	1 RENOWN AVENUE WILEY PARK	RES	0.F	44	44	36	34.8	38.5	40.1	38.6	37.9	39.0	34.8	40.9	33.3	34.6	37.5	37.3	37.3
R00631	1 RENOWN AVENUE WILEY PARK	RES	1.F	44	44	36	39.4	42.9	44.4	42.6	42.3	43.0	39.0	45.0	37.9	38.7	41.3	41.5	41.5
R00632	3 RENOWN AVENUE WILEY PARK	RES	0.F	44	44	36	32.0	35.8	37.2	35.6	35.3	36.1	31.9	37.5	30.7	31.7	34.2	34.1	34.1
R00633	7 URUNGA PARADE WILEY PARK	RES	0.F	44	44	36	30.0	34.1	35.3	33.9	33.6	34.6	30.0	35.3	28.7	30.0	32.5	32.0	32.0
R00634	5 RENOWN AVENUE WILEY PARK	RES	0.F	44	44	36	33.9	37.8	39.3	37.9	37.3	38.3	34.1	40.0	32.8	34.0	36.8	36.5	36.5

R00635	6 URUNGA PARADE WILEY PARK	RES	0.F	44	44	36	31.5	35.7	36.9	35.6	35.2	36.2	31.7	37.1	30.5	31.7	34.3	33.8	33.8
R00636	5 URUNGA PARADE WILEY PARK	RES	0.F	44	44	36	30.7	34.6	35.7	33.7	34.1	34.7	30.1	34.7	29.4	29.8	31.6	31.6	31.6
R00637	122 THE BOULEVARDE WILEY PARK	RES	0.F	44	44	36	35.7	39.4	41.1	39.7	38.8	39.9	35.9	42.3	34.7	35.9	38.9	38.7	38.7
R00638	121 THE BOULEVARDE WILEY PARK	RES	0.F	44	44	36	37.1	40.6	42.2	40.3	39.9	40.6	36.7	42.9	35.7	36.5	39.1	39.3	39.3
R00639	4 URUNGA PARADE WILEY PARK	RES	0.F	44	44	36	28.9	32.6	34.2	32.6	32.0	32.9	28.9	35.1	27.6	28.9	31.7	31.5	31.5
R00640	6 RENOWN AVENUE WILEY PARK	RES	0.F	44	44	36	36.7	40.4	41.8	40.2	39.8	40.6	36.5	42.4	35.4	36.3	39.0	38.9	38.9
R00641	8 RENOWN AVENUE WILEY PARK	RES	0.F	44	44	36	32.7	36.5	38.1	36.7	36.0	37.1	32.9	39.0	31.5	32.8	35.7	35.5	35.5
R00642	3 URUNGA PARADE WILEY PARK	RES	0.F	44	44	36	29.8	34.2	35.7	34.5	33.7	34.6	30.7	37.0	29.4	31.5	34.7	33.6	33.6
R00643	120 THE BOULEVARDE WILEY PARK	RES	0.F	44	44	36	36.9	40.4	41.9	40.0	39.7	40.3	36.5	42.7	35.5	36.2	38.9	39.1	39.1
R00644	2 URUNGA PARADE WILEY PARK	RES	0.F	44	44	36	34.4	38.5	39.8	38.1	37.9	38.6	34.5	40.1	33.7	34.6	37.2	36.8	36.8
R00645	119 THE BOULEVARDE WILEY PARK	RES	0.F	44	44	36	36.7	40.2	41.7	39.8	39.5	40.1	36.3	42.4	35.3	36.0	38.6	38.8	38.8
R00646	10 RENOWN AVENUE WILEY PARK	RES	0.F	44	44	36	32.9	36.7	38.3	37.0	36.2	37.3	33.2	39.4	31.9	33.2	36.2	35.9	35.9
R00646	10 RENOWN AVENUE WILEY PARK	RES	1.F	44	44	36	38.0	41.5	43.1	41.2	40.9	41.6	37.7	43.7	36.5	37.3	39.9	40.1	40.1
R00646	10 RENOWN AVENUE WILEY PARK	RES	2.F	44	44	36	37.9	41.5	43.0	41.2	40.9	41.6	37.6	43.5	36.4	37.2	39.8	40.0	40.0
R00647	2 CORNELIA STREET WILEY PARK	RES	0.F	44	44	36	35.1	39.1	40.4	38.8	38.6	39.4	35.1	40.7	34.3	35.2	37.8	37.4	37.4
R00648	118 THE BOULEVARDE WILEY PARK	RES	0.F	44	44	36	34.6	38.0	39.6	37.8	37.4	38.0	34.3	40.5	33.3	34.1	36.9	37.0	37.0
R00649	2 CORNELIA STREET WILEY PARK	RES	0.F	44	44	36	33.0	36.8	38.1	36.3	36.2	36.9	32.7	38.3	31.9	32.6	35.0	35.0	35.0
R00649	2 CORNELIA STREET WILEY PARK	RES	1.F	44	44	36	36.0	39.5	40.9	39.0	38.9	39.5	35.5	41.3	34.6	35.1	37.6	37.8	37.8
R00650	11 CORNELIA STREET WILEY PARK	RES	0.F	44	44	36	35.1	39.0	40.3	38.7	38.5	39.2	35.0	40.6	34.1	35.0	37.5	37.3	37.3
R00651	9 CORNELIA STREET WILEY PARK	RES	0.F	44	44	36	36.2	39.8	41.3	39.4	39.2	39.8	35.8	41.6	34.8	35.5	38.1	38.2	38.2
R00652	7 CORNELIA STREET WILEY PARK	RES	0.F	44	44	36	36.0	39.6	41.1	39.3	39.0	39.7	35.7	41.6	34.7	35.4	38.0	38.1	38.1
R00653	118 THE BOULEVARDE WILEY PARK	OED	0.F	55	55	55	37.3	41.1	42.3	40.3	40.5	40.9	36.8	42.2	36.2	36.6	38.9	38.9	38.9
R00653	118 THE BOULEVARDE WILEY PARK	OED	1.F	55	55	55	38.1	41.9	43.1	41.1	41.3	41.8	37.6	42.8	37.1	37.4	39.7	39.6	39.6
R00654	5 CORNELIA STREET WILEY PARK	RES	0.F	44	44	36	35.6	39.2	40.7	39.0	38.6	39.3	35.4	41.5	34.4	35.3	38.1	38.0	38.0
R00654	5 CORNELIA STREET WILEY PARK	RES	1.F	44	44	36	36.7	40.5	41.9	40.3	40.0	40.9	36.6	42.2	35.1	36.3	38.8	38.7	38.7
R00654	5 CORNELIA STREET WILEY PARK	RES	2.F	44	44	36	37.0	40.7	42.2	40.7	40.2	41.2	36.9	42.8	35.5	36.7	39.4	39.3	39.3
R00655	3 CORNELIA STREET WILEY PARK	RES	0.F	44	44	36	34.0	38.1	39.3	37.8	37.6	38.5	34.0	39.2	33.1	34.0	36.5	36.0	36.0
R00655	3 CORNELIA STREET WILEY PARK	RES	1.F	44	44	36	37.0	40.6	42.0	40.1	40.0	40.7	36.5	42.1	35.5	36.2	38.6	38.7	38.7
R00656	1 CORNELIA STREET WILEY PARK	RES	0.F	44	44	36	34.3	38.0	39.4	37.7	37.4	38.1	34.1	40.1	33.1	34.0	36.7	36.6	36.6
R00656	1 CORNELIA STREET WILEY PARK	RES	1.F	44	44	36	35.6	39.2	40.6	38.9	38.6	39.3	35.2	41.1	34.2	35.0	37.5	37.6	37.6
R00657	1 CORNELIA STREET WILEY PARK	RES	0.F	44	44	36	30.5	34.8	36.2	35.2	34.4	35.7	31.2	37.0	29.6	31.4	34.3	33.6	33.6
R00657	1 CORNELIA STREET WILEY PARK	RES	1.F	44	44	36	34.5	38.4	39.7	38.0	37.8	38.6	34.3	39.8	33.3	34.2	36.7	36.5	36.5
R00658	8 SHADFORTH STREET WILEY PARK	RES	0.F	44	44	36	35.9	39.7	41.1	39.4	39.2	40.0	35.7	41.2	34.4	35.4	37.8	37.8	37.8
R00658	8 SHADFORTH STREET WILEY PARK	RES	1.F	44	44	36	36.6	40.4	41.7	40.0	39.8	40.7	36.3	41.8	34.9	36.0	38.4	38.4	38.4
R00658	8 SHADFORTH STREET WILEY PARK	RES	2.F	44	44	36	37.1	41.0	42.2	40.6	40.5	41.3	36.9	42.2	35.8	36.6	39.0	38.9	38.9
R00659	6 SHADFORTH ST WILEY PARK	RES	0.F	44	44	36	34.8	38.6	40.0	38.5	38.1	39.1	34.7	40.4	33.2	34.5	37.1	36.9	36.9
R00659	6 SHADFORTH ST WILEY PARK	RES	1.F	44	44	36	35.9	39.9	41.2	39.8	39.4	40.3	36.0	41.6	34.8	36.0	38.6	38.2	38.2
R00660	4 SHADFORTH STREET WILEY PARK	RES	0.F	44	44	36	33.5	37.7	38.9	37.6	37.2	38.2	33.8	39.3	32.9	33.9	36.6	36.0	36.0
R00660	4 SHADFORTH STREET WILEY PARK	RES	1.F	44	44	36	36.0	39.8	41.2	39.6	39.3	40.2	35.8	41.4	34.8	35.6	38.2	38.1	38.1
R00660	4 SHADFORTH STREET WILEY PARK	RES	2.F	44	44	36	36.6	40.4	41.9	40.3	39.8	40.8	36.6	42.4	35.4	36.4	39.1	39.0	39.0
R00661	2 SHADFORTH STREET WILEY PARK	RES	0.F	44	44	36	31.8	35.7	37.0	35.2	35.1	35.6	31.7	37.4	30.9	31.8	34.5	34.1	34.1
R00661	2 SHADFORTH STREET WILEY PARK	RES	1.F	44	44	36	33.5	37.2	38.6	36.9	36.6	37.3	33.3	39.2	32.3	33.2	35.9	35.8	35.8
R00661	2 SHADFORTH STREET WILEY PARK	RES	2.F	44	44	36	34.4	38.4	39.8	38.4	37.8	38.9	34.6	40.4	33.2	34.5	37.2	36.9	36.9
R00661	2 SHADFORTH STREET WILEY PARK	RES	3.F	44	44	36	34.6	38.5	39.9	38.3	38.0	38.9	34.6	40.2	33.5	34.5	37.1	36.8	36.8
R00662	11 SHADFORTH STREET WILEY PARK	RES	0.F	44	44	36	35.1	38.7	40.1	38.1	38.1	38.5	34.6	40.3	33.9	34.5	37.0	37.0	37.0
R00662	11 SHADFORTH STREET WILEY PARK	RES	1.F	44	44	36	36.5	40.6	41.8	40.3	40.1	41.2	36.5	41.5	34.9	36.1	38.4	38.2	38.2
R00663	1 HILLCREST STREET WILEY PARK	OED	0.F	55	55	55	36.6	40.1	41.6	39.8	39.5	40.2	36.2	42.2	35.2	36.0	38.6	38.7	38.7
R00663	1 HILLCREST STREET WILEY PARK	OED	1.F	55	55	55	38.2	42.0	43.5	42.0	41.5	42.5	38.2	44.0	36.7	38.0	40.7	40.5	40.5
R00663	1 HILLCREST STREET WILEY PARK	OED	2.F	55	55	55	40.5	44.0	45.5	43.6	43.4	44.1	40.0	45.8	38.9	39.6	42.1	42.3	42.3
R00664	9 SHADFORTH ST WILEY PARK	RES	0.F	44	44	36	34.3	38.4	39.6	38.1	37.8	38.6	34.4	39.9	33.5	34.5	37.1	36.6	36.6
R00664	9 SHADFORTH ST WILEY PARK	RES	1.F	44	44	36	35.9	40.1	41.2	39.7	39.6	40.5	35.9	40.9	34.8	35.8	38.1	37.7	37.7
R00664	9 SHADFORTH ST WILEY PARK	RES	2.F	44	44	36	36.5	40.6	41.7	40.2	40.1	41.1	36.3	41.2	35.0	36.1	38.3	38.0	38.0
R00665	7 SHADFORTH STREET WILEY PARK	RES	0.F	44	44	36	35.1	38.8	40.2	38.6	38.2	39.1	34.9	40.6	33.6	34.7	37.3	37.2	37.2
R00665	7 SHADFORTH STREET WILEY PARK	RES	1.F	44	44	36	36.3	40.2	41.5	39.9	39.7	40.6	36.2	41.6	34.9	35.9	38.4	38.2	38.2
R00665	7 SHADFORTH STREET WILEY PARK	RES	2.F	44	44	36	36.7	40.8	41.9	40.3	40.3	41.2	36.5	41.6	35.2	36.3	38.5	38.3	38.3
R00666	5 SHADFORTH STREET WILEY PARK	RES	0.F	44	44	36	34.9	38.5	39.9	38.1	37.9	38.5	34.5	40.3	33.6	34.3	36.8	36.9	36.9
R00667	1 SHADFORTH STREET WILEY PARK	RES	0.F	44	44	36	31.5	35.5	36.8	35.2	35.0	35.7	31.5	37.1	30.6	31.7	34.3	33.9	33.9
R00667	1 SHADFORTH STREET WILEY PARK	RES	1.F	44	44	36	33.1	36.8	38.2	36.6	36.2	37.0	32.9	38.8	31.8	32.8	35.5	35.3	35.3
R00668	1 HILLCREST STREET WILEY PARK	OED	0.F	55	55	55	30.9	34.9	36.2	34.8	34.4	35.4	31.0	36.7	29.7	30.9	33.5	33.2	33.2
R00670	1 SHADFORTH STREET WILEY PARK	RES	0.F	44	44	36	30.3	34.5	35.8	34.5	34.1	35.2	30.5	35.9	28.8	30.5	33.0	32.5	32.5
R00670	1 SHADFORTH STREET WILEY PARK	RES	1.F	44	44	36	32.6	36.6	37.8	36.2	36.1	37.0	32.5	37.6	31.2	32.3	34.6	34.3	34.3
R00671	1 HILLCREST STREET WILEY PARK	OED	0.F	55	55	55	32.9	36.7	38.0	36.4	36.1	36.9	32.7	38.3	31.6	32.4	35.0	34.9	34.9
R00672	1 HILLCREST STREET WILEY PARK	OED	0.F	55	55	55	30.4	34.4	35.9	34.9	34.0	35.3	30.8	36.9	29.1	30.8	33.8	33.3	33.3

R00673	1 HILLCREST STREET WILEY PARK	OED	0.F	55	55	55	38.7	42.2	43.6	41.7	41.6	42.2	38.2	43.9	37.2	37.7	40.1	40.4	40.4
R00673	1 HILLCREST STREET WILEY PARK	OED	1.F	55	55	55	39.6	43.2	44.6	42.7	42.6	43.3	39.1	44.7	38.1	38.7	41.0	41.3	41.3
R00674	67 KING GEORGES ROAD WILEY PARK	OPW	0.F	55	55	55	34.6	38.3	39.7	38.0	37.7	38.5	34.4	40.2	33.6	34.2	36.8	36.8	36.8
R00674	67 KING GEORGES ROAD WILEY PARK	OPW	1.F	55	55	55	36.0	40.1	41.3	39.8	39.6	40.6	35.9	41.0	34.6	35.6	38.0	37.7	37.7
R00675	75 KING GEORGES ROAD WILEY PARK	COM	0.F	70	70	70	34.4	38.3	39.6	37.9	37.7	38.4	34.2	39.9	33.2	34.1	36.7	36.5	36.5
R00675	75 KING GEORGES ROAD WILEY PARK	COM	1.F	70	70	70	35.3	39.1	40.5	38.8	38.5	39.3	35.1	40.8	33.9	34.8	37.4	37.4	37.4
R00676	1 HILLCREST STREET WILEY PARK	OED	0.F	55	55	55	34.0	37.5	39.0	37.2	36.9	37.6	33.6	39.6	32.7	33.4	36.0	36.1	36.1
R00676	1 HILLCREST STREET WILEY PARK	OED	1.F	55	55	55	34.9	38.5	40.1	38.6	37.9	38.8	34.9	41.2	33.8	34.7	37.7	37.6	37.6
R00676	1 HILLCREST STREET WILEY PARK	OED	2.F	55	55	55	38.0	41.6	43.0	41.2	41.0	41.8	37.6	43.3	36.5	37.2	39.7	39.8	39.8
R00677	1 HILLCREST STREET WILEY PARK	OED	0.F	55	55	55	38.5	42.0	43.4	41.5	41.4	42.1	38.0	43.6	36.9	37.5	39.9	40.2	40.2
R00678	1 HILLCREST STREET WILEY PARK	OED	0.F	55	55	55	32.7	36.4	37.8	36.1	35.8	36.6	32.4	38.2	31.4	32.2	34.8	34.8	34.8
R00679	77 KING GEORGES ROAD WILEY PARK	COM	0.F	70	70	70	34.4	38.1	39.5	37.7	37.5	38.1	34.1	39.9	33.3	33.9	36.5	36.5	36.5
R00679	77 KING GEORGES ROAD WILEY PARK	COM	1.F	70	70	70	35.8	39.9	41.2	40.0	39.5	40.7	36.0	41.5	34.5	35.8	38.4	38.1	38.1
R00680	79 KING GEORGES ROAD WILEY PARK	COM	0.F	70	70	70	34.2	37.9	39.3	37.6	37.3	38.0	34.0	39.8	33.2	33.8	36.4	36.4	36.4
R00680	79 KING GEORGES ROAD WILEY PARK	COM	1.F	70	70	70	35.7	39.8	41.1	39.8	39.3	40.5	35.9	41.4	34.3	35.7	38.3	38.0	38.0
R00681	81 KING GEORGES ROAD WILEY PARK	COM	0.F	70	70	70	34.1	37.7	39.2	37.5	37.1	37.8	33.9	39.9	33.0	33.8	36.5	36.5	36.5
R00681	81 KING GEORGES ROAD WILEY PARK	COM	1.F	70	70	70	35.7	39.7	41.1	39.8	39.3	40.4	35.8	41.4	34.2	35.7	38.3	38.0	38.0
R00682	83 KING GEORGES ROAD WILEY PARK	COM	0.F	70	70	70	33.6	37.5	38.9	37.4	37.0	37.9	33.6	39.4	32.5	33.6	36.3	36.0	36.0
R00682	83 KING GEORGES ROAD WILEY PARK	COM	1.F	70	70	70	34.6	38.3	39.8	38.2	37.6	38.4	34.5	40.8	33.6	34.5	37.4	37.3	37.3
R00683	85 KING GEORGES ROAD WILEY PARK	COM	0.F	70	70	70	33.3	37.1	38.5	36.9	36.5	37.4	33.2	39.0	32.2	33.0	35.7	35.6	35.6
R00683	85 KING GEORGES ROAD WILEY PARK	COM	1.F	70	70	70	34.4	38.0	39.4	37.6	37.4	38.1	34.0	39.8	33.0	33.7	36.2	36.3	36.3
R00684	89 KING GEORGES RD WILEY PARK	COM	0.F	70	70	70	32.3	36.3	37.7	36.1	35.8	36.7	32.4	38.0	31.6	32.5	35.1	34.7	34.7
R00684	89 KING GEORGES RD WILEY PARK	COM	1.F	70	70	70	34.5	38.2	39.5	37.8	37.6	38.3	34.1	39.7	33.0	33.8	36.3	36.3	36.3
R00685	89 KING GEORGES RD WILEY PARK	COM	0.F	70	70	70	30.8	34.7	36.0	34.3	34.1	34.7	30.7	36.5	30.0	30.8	33.5	33.2	33.2
R00685	89 KING GEORGES RD WILEY PARK	COM	1.F	70	70	70	32.1	35.7	37.1	35.3	35.1	35.8	31.7	37.6	30.8	31.5	34.1	34.2	34.2
R00686	64 KING GEORGES RD WILEY PARK	COM	0.F	70	70	70	34.9	38.8	40.1	38.4	38.3	39.1	34.7	40.1	33.4	34.4	36.8	36.7	36.7
R00688	95 KING GEORGES ROAD WILEY PARK	OED	0.F	55	55	55	34.3	37.8	39.4	37.4	37.2	37.8	33.9	40.0	33.0	33.7	36.3	36.4	36.4
R00689	95 KING GEORGES ROAD WILEY PARK	OED	0.F	55	55	55	32.0	35.7	37.1	35.3	35.1	35.8	31.7	37.4	30.7	31.4	34.0	34.0	34.0
R00690	70 KING GEORGES ROAD WILEY PARK	COM	0.F	70	70	70	33.5	37.5	38.8	37.2	37.0	37.8	33.5	38.9	32.7	33.5	36.1	35.7	35.7
R00691	95 KING GEORGES ROAD WILEY PARK	OED	0.F	55	55	55	34.6	38.1	39.7	37.9	37.5	38.2	34.3	40.4	33.4	34.2	36.9	36.9	36.9
R00691	95 KING GEORGES ROAD WILEY PARK	OED	1.F	55	55	55	35.6	39.4	40.8	39.2	38.8	39.7	35.5	41.4	34.3	35.3	37.9	37.9	37.9
R00692	72 KING GEORGES ROAD WILEY PARK	RES	0.F	44	44	36	31.0	35.3	36.5	35.2	34.8	35.7	31.3	36.9	30.6	31.6	34.3	33.7	33.7
R00692	72 KING GEORGES ROAD WILEY PARK	RES	1.F	44	44	36	33.6	37.3	38.7	36.9	36.7	37.4	33.3	39.0	32.4	33.1	35.6	35.6	35.6
R00692	72 KING GEORGES ROAD WILEY PARK	RES	2.F	44	44	36	34.8	38.6	39.9	38.4	38.1	39.0	34.6	40.1	33.6	34.4	36.9	36.8	36.8
R00692	72 KING GEORGES ROAD WILEY PARK	RES	3.F	44	44	36	35.6	39.7	41.0	39.7	39.3	40.4	35.8	41.1	34.2	35.7	38.3	37.8	37.8
R00692	72 KING GEORGES ROAD WILEY PARK	RES	4.F	44	44	36	35.8	39.9	41.2	39.8	39.4	40.5	35.9	41.3	34.6	35.9	38.5	38.0	38.0
R00693	95 KING GEORGES ROAD WILEY PARK	OED	0.F	55	55	55	28.6	32.5	33.8	32.3	32.0	33.0	28.5	34.0	27.0	28.2	30.7	30.6	30.6
R00694	0 KING GEORGES ROAD WILEY PARK	RES	0.F	44	44	36	32.2	36.2	37.5	35.9	35.6	36.5	32.2	37.7	31.2	32.1	34.7	34.4	34.4
R00694	0 KING GEORGES ROAD WILEY PARK	RES	1.F	44	44	36	34.1	37.8	39.2	37.3	37.2	37.9	33.7	39.4	32.7	33.4	35.9	36.0	36.0
R00695	0 KING GEORGES ROAD WILEY PARK	OED	0.F	55	55	55	34.9	38.4	39.9	38.0	37.8	38.5	34.5	40.4	33.5	34.2	36.7	36.9	36.9
R00695	0 KING GEORGES ROAD WILEY PARK	OED	1.F	55	55	55	36.7	40.4	41.7	40.0	39.8	40.5	36.3	42.0	35.2	36.0	38.5	38.6	38.6
R00695	0 KING GEORGES ROAD WILEY PARK	OED	2.F	55	55	55	38.4	42.1	43.4	41.6	41.5	42.2	38.0	43.6	37.0	37.6	40.0	40.2	40.2
R00696	278 LAKEMBA STREET WILEY PARK	RES	0.F	44	44	36	32.5	36.2	37.6	35.7	35.6	36.2	32.2	37.9	31.4	32.0	34.6	34.5	34.5
R00696	278 LAKEMBA STREET WILEY PARK	RES	1.F	44	44	36	33.4	37.1	38.5	36.8	36.5	37.3	33.1	38.8	32.0	32.9	35.4	35.4	35.4
R00697	76 KING GEORGES RD WILEY PARK	RES	0.F	44	44	36	31.6	35.2	36.6	34.6	34.5	34.8	31.2	37.2	30.9	31.1	33.7	33.8	33.8
R00697	76 KING GEORGES RD WILEY PARK	RES	1.F	44	44	36	33.0	36.4	37.9	35.8	35.7	36.1	32.4	38.5	31.8	32.1	34.7	35.0	35.0
R00697	76 KING GEORGES RD WILEY PARK	RES	2.F	44	44	36	33.7	37.3	38.7	36.8	36.7	37.4	33.3	38.9	32.0	32.9	35.3	35.5	35.5
R00698	76 KING GEORGES RD WILEY PARK	RES	0.F	44	44	36	30.0	34.4	35.6	34.4	34.0	34.9	30.5	36.0	29.7	30.9	33.7	32.8	32.8
R00698	76 KING GEORGES RD WILEY PARK	RES	1.F	44	44	36	31.7	35.7	37.0	35.7	35.2	36.2	31.8	37.4	30.8	31.8	34.5	34.1	34.1
R00699	95 KING GEORGES ROAD WILEY PARK	OED	0.F	55	55	55	33.8	37.6	38.9	37.0	37.0	37.6	33.5	39.0	32.8	33.3	35.8	35.7	35.7
R00700	276 LAKEMBA ST WILEY PARK	RES	0.F	44	44	36	30.9	34.7	36.0	34.3	34.2	34.7	30.7	36.3	30.0	30.7	33.3	33.0	33.0
R00700	276 LAKEMBA ST WILEY PARK	RES	1.F	44	44	36	32.1	35.9	37.2	35.5	35.3	36.0	31.8	37.5	31.0	31.6	34.1	34.1	34.1
R00701	274 LAKEMBA ST WILEY PARK	RES	0.F	44	44	36	30.1	34.5	35.6	34.2	34.0	34.9	30.4	35.7	29.9	30.6	33.3	32.7	32.7
R00701	274 LAKEMBA ST WILEY PARK	RES	1.F	44	44	36	32.1	36.2	37.4	35.8	35.7	36.5	32.1	37.2	31.4	32.1	34.5	34.1	34.1
R00701	274 LAKEMBA ST WILEY PARK	RES	2.F	44	44	36	33.3	37.2	38.5	36.7	36.6	37.3	33.1	38.6	32.3	32.9	35.4	35.3	35.3
R00702	76 KING GEORGES RD WILEY PARK	RES	1.F	44	44	36	28.9	33.3	34.2	32.6	32.8	33.4	28.9	33.6	28.2	29.1	31.4	30.7	30.7
R00703	107 THE BOULEVARDE WILEY PARK	RES	0.F	44	44	36	36.9	40.5	41.9	39.9	39.9	40.5	36.4	42.0	35.5	36.0	38.4	38.6	38.6
R00703	107 THE BOULEVARDE WILEY PARK	RES	1.F	44	44	36	37.9	41.6	42.9	41.0	41.0	41.6	37.4	42.9	36.5	37.0	39.3	39.5	39.5
R00704	272 LAKEMBA STREET WILEY PARK	RES	0.F	44	44	36	27.3	31.9	32.9	31.4	31.4	32.2	27.6	32.4	27.3	27.9	30.4	29.6	29.6
R00704	272 LAKEMBA STREET WILEY PARK	RES	1.F	44	44	36	30.5	34.6	35.8	34.2	34.1	34.8	30.5	35.9	29.9	30.6	33.1	32.7	32.7
R00704	272 LAKEMBA STREET WILEY PARK	RES	2.F	44	44	36	32.0	36.0	37.2	35.6	35.5	36.2	31.9	37.1	31.1	31.8	34.2	33.9	33.9
R00705	106 THE BOULEVARDE WILEY PARK	RES	0.F	44	44	36	32.9	36.5	37.9	35.8	35.8	36.0	32.5	38.4	32.1	32.5	35.2	35.1	35.1
R00705	106 THE BOULEVARDE WILEY PARK	RES	1.F	44	44	36	34.1	37.8	39.2	37.2	37.1	37.5	33.7	39.5	33.0	33.7	36.3	36.1	36.1

R00706	105 THE BOULEVARDE WILEY PARK	RES	0.F	44	44	36	32.8	36.3	37.8	35.6	35.6	35.7	32.3	38.3	31.9	32.4	35.0	35.0	35.0
R00706	105 THE BOULEVARDE WILEY PARK	RES	1.F	44	44	36	33.9	37.6	39.0	36.9	36.9	37.3	33.6	39.4	32.9	33.6	36.1	36.0	36.0
R00707	15 ALICE STREET WILEY PARK	RES	0.F	44	44	36	27.3	31.7	32.7	31.3	31.3	32.0	27.5	32.3	27.1	27.7	30.1	29.4	29.4
R00707	15 ALICE STREET WILEY PARK	RES	1.F	44	44	36	30.2	34.4	35.6	34.2	33.9	34.8	30.4	35.7	29.5	30.5	33.0	32.5	32.5
R00707	15 ALICE STREET WILEY PARK	RES	2.F	44	44	36	32.4	36.4	37.7	36.3	35.9	36.9	32.5	38.1	31.3	32.4	35.1	34.7	34.7
R00708	104 THE BOULEVARDE WILEY PARK	RES	0.F	44	44	36	33.0	36.7	38.0	35.9	36.0	36.2	32.6	38.4	32.1	32.7	35.3	35.1	35.1
R00708	104 THE BOULEVARDE WILEY PARK	RES	1.F	44	44	36	34.8	38.5	39.9	38.0	37.9	38.5	34.4	40.1	33.5	34.2	36.6	36.7	36.7
R00709	103 THE BOULEVARDE WILEY PARK	RES	0.F	44	44	36	32.6	36.2	37.6	35.4	35.5	35.6	32.2	38.1	31.8	32.3	34.9	34.8	34.8
R00709	103 THE BOULEVARDE WILEY PARK	RES	1.F	44	44	36	33.9	37.6	39.0	37.1	37.0	37.5	33.6	39.3	32.8	33.5	36.1	35.9	35.9
R00710	102 THE BOULEVARDE WILEY PARK	RES	0.F	44	44	36	29.5	33.6	35.0	33.6	33.0	33.9	29.9	36.0	29.3	30.3	33.3	32.7	32.7
R00710	102 THE BOULEVARDE WILEY PARK	RES	1.F	44	44	36	33.7	37.4	38.7	37.0	36.8	37.6	33.3	38.9	32.3	33.0	35.5	35.5	35.5
R00711	3 ALICE STREET WILEY PARK	RES	0.F	44	44	36	25.5	30.0	31.1	29.7	29.5	30.3	25.9	31.0	25.5	26.3	28.9	28.1	28.1
R00712	101 THE BOULEVARDE WILEY PARK	RES	0.F	44	44	36	32.4	36.0	37.4	35.2	35.2	35.3	32.0	38.0	31.6	32.1	34.8	34.7	34.7
R00712	101 THE BOULEVARDE WILEY PARK	RES	1.F	44	44	36	33.8	37.4	38.8	36.9	36.8	37.3	33.4	39.2	32.6	33.3	35.9	35.8	35.8
R00713	97 THE BOULEVARDE WILEY PARK	RES	0.F	44	44	36	34.1	37.7	39.0	37.0	37.0	37.6	33.5	39.1	32.6	33.1	35.4	35.7	35.7
R00713	97 THE BOULEVARDE WILEY PARK	RES	1.F	44	44	36	34.9	38.5	39.9	38.0	37.9	38.5	34.4	40.0	33.4	34.0	36.4	36.6	36.6
R00713	97 THE BOULEVARDE WILEY PARK	RES	2.F	44	44	36	34.9	38.6	39.9	38.1	38.0	38.7	34.5	39.9	33.4	34.1	36.4	36.5	36.5
R00713	97 THE BOULEVARDE WILEY PARK	RES	3.F	44	44	36	35.7	39.3	40.6	38.8	38.7	39.5	35.2	40.6	33.8	34.7	36.9	37.1	37.1
R00714	1 ALICE STREET WILEY PARK	RES	0.F	44	44	36	28.7	33.0	34.1	32.5	32.5	33.2	28.8	34.0	28.1	29.0	31.5	30.9	30.9
R00715	100 THE BOULEVARDE WILEY PARK	RES	0.F	44	44	36	33.6	37.2	38.6	36.3	36.4	36.3	33.1	39.2	32.9	33.4	36.1	35.9	35.9
R00715	100 THE BOULEVARDE WILEY PARK	RES	1.F	44	44	36	34.5	38.3	39.6	37.5	37.6	37.7	34.2	40.0	33.7	34.4	36.9	36.7	36.7
R00716	102 KING GEORGES ROAD WILEY PARK	OED	0.F	55	55	55	32.4	36.0	37.5	35.7	35.4	36.1	32.1	38.1	31.2	32.0	34.6	34.6	34.6
R00717	5 ALICE STREET WILEY PARK	RES	0.F	44	44	36	26.4	30.9	31.8	30.1	30.4	31.0	26.4	30.8	26.2	26.6	28.8	28.1	28.1
R00718	11 ALICE ST WILEY PARK	RES	0.F	44	44	36	30.7	34.7	36.0	34.5	34.2	35.0	30.8	36.4	30.0	30.8	33.5	33.1	33.1
R00718	11 ALICE ST WILEY PARK	RES	1.F	44	44	36	31.6	35.6	36.9	35.3	35.1	35.9	31.6	37.1	30.7	31.5	34.1	33.8	33.8
R00718	11 ALICE ST WILEY PARK	RES	2.F	44	44	36	32.7	36.7	37.9	36.4	36.2	37.1	32.6	37.7	31.1	32.3	34.6	34.4	34.4
R00719	7 ALICE STREET WILEY PARK	RES	0.F	44	44	36	26.3	30.5	31.6	30.0	30.0	30.7	26.3	31.4	25.8	26.4	28.8	28.4	28.4
R00720	9 ALICE STREET WILEY PARK	RES	0.F	44	44	36	28.6	32.8	33.7	31.7	32.3	32.7	28.2	32.3	28.0	28.2	30.1	29.6	29.6
R00720	9 ALICE STREET WILEY PARK	RES	1.F	44	44	36	30.7	34.7	35.9	34.4	34.2	35.1	30.6	36.0	29.8	30.6	33.1	32.8	32.8
R00721	97 THE BOULEVARDE WILEY PARK	RES	0.F	44	44	36	29.5	33.1	34.6	32.9	32.5	33.2	29.3	35.4	28.3	29.2	31.9	31.9	31.9
R00721	97 THE BOULEVARDE WILEY PARK	RES	1.F	44	44	36	32.5	36.1	37.7	36.2	35.5	36.4	32.5	38.7	31.6	32.4	35.3	35.2	35.2
R00721	97 THE BOULEVARDE WILEY PARK	RES	2.F	44	44	36	32.9	36.6	38.1	36.6	36.0	37.0	32.8	38.9	31.7	32.6	35.4	35.4	35.4
R00722	15 ALICE STREET WILEY PARK	RES	0.F	44	44	36	27.5	31.8	33.0	31.6	31.3	32.1	27.8	33.3	27.3	28.3	31.0	30.2	30.2
R00722	15 ALICE STREET WILEY PARK	RES	1.F	44	44	36	29.9	34.3	35.4	34.0	33.8	34.6	30.2	35.6	29.6	30.6	33.2	32.5	32.5
R00722	15 ALICE STREET WILEY PARK	RES	2.F	44	44	36	31.8	36.1	37.2	35.7	35.6	36.4	31.9	36.8	31.3	32.0	34.3	33.8	33.8
R00723	17 ALICE STREET WILEY PARK	RES	1.F	44	44	36	27.5	31.6	32.7	31.1	31.1	31.9	27.4	32.4	26.5	27.2	29.5	29.2	29.2
R00723	17 ALICE STREET WILEY PARK	RES	2.F	44	44	36	31.1	35.4	36.4	34.7	34.9	35.6	31.0	35.7	30.4	31.0	33.3	32.7	32.7
R00724	102 KING GEORGES ROAD WILEY PARK	OED	0.F	55	55	55	32.9	36.5	37.9	35.9	35.9	36.4	32.5	38.2	31.7	32.3	34.8	34.8	34.8
R00725	102 KING GEORGES ROAD WILEY PARK	OED	0.F	55	55	55	32.2	35.9	37.3	35.6	35.3	36.0	32.0	37.9	30.9	31.8	34.4	34.4	34.4
R00725	102 KING GEORGES ROAD WILEY PARK	OED	1.F	55	55	55	33.1	36.8	38.3	36.8	36.2	37.1	33.1	39.2	31.8	32.9	35.7	35.6	35.6
R00726	2 ALICE STREET WILEY PARK	RES	0.F	44	44	36	31.1	34.9	36.2	34.4	34.3	34.9	30.9	36.5	30.1	30.8	33.3	33.2	33.2
R00727	97 THE BOULEVARDE WILEY PARK	RES	0.F	44	44	36	28.5	32.1	33.5	31.6	31.5	32.1	28.1	33.8	27.2	27.8	30.3	30.4	30.4
R00727	97 THE BOULEVARDE WILEY PARK	RES	1.F	44	44	36	31.1	35.1	36.5	35.2	34.5	35.6	31.4	37.4	30.0	31.5	34.3	33.9	33.9
R00727	97 THE BOULEVARDE WILEY PARK	RES	2.F	44	44	36	31.7	35.6	37.0	35.5	35.0	36.0	31.7	37.5	30.4	31.5	34.1	34.0	34.0
R00728	97 THE BOULEVARDE WILEY PARK	RES	0.F	44	44	36	34.4	38.2	39.5	37.8	37.7	38.5	34.1	39.6	32.9	33.7	36.1	36.1	36.1
R00728	97 THE BOULEVARDE WILEY PARK	RES	1.F	44	44	36	35.6	39.2	40.6	38.8	38.6	39.4	35.2	40.8	34.0	34.7	37.2	37.4	37.4
R00728	97 THE BOULEVARDE WILEY PARK	RES	2.F	44	44	36	36.1	39.9	41.1	39.4	39.3	40.2	35.7	40.9	34.3	35.2	37.4	37.5	37.5
R00728	97 THE BOULEVARDE WILEY PARK	RES	3.F	44	44	36	37.5	41.2	42.5	40.7	40.6	41.4	37.1	42.5	35.9	36.6	38.9	39.1	39.1
R00729	2 ALICE STREET WILEY PARK	RES	0.F	44	44	36	30.2	34.4	35.5	33.8	33.9	34.5	30.2	35.2	29.9	30.4	32.9	32.3	32.3
R00730	23 ALICE STREET WILEY PARK	RES	0.F	44	44	36	33.4	37.1	38.5	36.9	36.6	37.4	33.2	39.0	32.0	33.0	35.6	35.5	35.5
R00730	23 ALICE STREET WILEY PARK	RES	1.F	44	44	36	34.7	38.4	39.8	38.0	37.7	38.5	34.4	40.3	33.4	34.1	36.7	36.8	36.8
R00730	23 ALICE STREET WILEY PARK	RES	2.F	44	44	36	34.6	38.5	39.8	38.2	38.0	38.9	34.4	39.8	33.1	34.2	36.6	36.4	36.4
R00730	23 ALICE STREET WILEY PARK	RES	3.F	44	44	36	37.1	40.8	42.1	40.4	40.3	41.0	36.7	42.1	35.5	36.3	38.6	38.7	38.7
R00731	4 ALICE STREET WILEY PARK	RES	0.F	44	44	36	29.5	33.7	34.8	33.2	33.2	33.9	29.5	34.6	29.1	29.7	32.2	31.6	31.6
R00731	4 ALICE STREET WILEY PARK	RES	1.F	44	44	36	31.5	35.4	36.7	35.0	34.8	35.6	31.3	36.8	30.5	31.2	33.6	33.5	33.5
R00732	75 RAILWAY PARADE WILEY PARK	RES	0.F	44	44	36	26.7	31.2	32.3	30.9	30.7	31.4	27.1	32.3	26.8	27.6	30.2	29.4	29.4
R00733	6 ALICE STREET WILEY PARK	RES	0.F	44	44	36	29.2	33.4	34.6	33.2	32.9	33.8	29.4	34.8	28.9	29.7	32.3	31.7	31.7
R00734	19 ALICE STREET WILEY PARK	RES	0.F	44	44	36	29.2	32.8	34.3	32.6	32.2	32.9	29.0	35.0	28.0	28.9	31.6	31.5	31.5
R00734	19 ALICE STREET WILEY PARK	RES	1.F	44	44	36	31.7	35.7	37.1	35.7	35.2	36.2	31.9	37.7	30.6	32.0	34.7	34.3	34.3
R00734	19 ALICE STREET WILEY PARK	RES	2.F	44	44	36	32.6	36.3	38.0	36.7	35.8	36.8	32.9	39.3	31.9	33.0	36.0	35.8	35.8
R00735	74 RAILWAY PARADE WILEY PARK	RES	0.F	44	44	36	26.0	30.8	31.7	30.4	30.3	31.2	26.5	31.2	26.1	26.9	29.3	28.4	28.4
R00735	74 RAILWAY PARADE WILEY PARK	RES	1.F	44	44	36	29.1	33.7	34.7	33.4	33.3	34.2	29.5	34.3	28.9	29.8	32.3	31.4	31.4
R00736	23 ALICE STREET WILEY PARK	RES	0.F	44	44	36	30.8	34.5	35.9	33.9	33.9	34.5	30.4	36.0	29.6	30.2	32.7	32.7	32.7

R00736	23 ALICE STREET WILEY PARK	RES	1.F	44	44	36	32.5	36.2	37.5	35.7	35.6	36.3	32.1	37.7	31.1	31.8	34.2	34.3	34.3
R00737	25 ALICE ST WILEY PARK	RES	0.F	44	44	36	26.2	29.9	31.2	29.4	29.3	30.0	25.8	31.4	24.9	25.6	28.1	28.0	28.0
R00737	25 ALICE ST WILEY PARK	RES	1.F	44	44	36	28.4	32.2	33.5	32.0	31.6	32.5	28.2	33.9	27.0	28.0	30.5	30.5	30.5
R00737	25 ALICE ST WILEY PARK	RES	2.F	44	44	36	30.9	34.6	36.0	34.4	34.0	34.9	30.7	36.5	29.6	30.5	33.1	33.0	33.0
R00737	25 ALICE ST WILEY PARK	RES	3.F	44	44	36	32.0	35.8	37.2	35.5	35.2	36.0	31.8	37.4	30.8	31.6	34.1	34.0	34.0
R00738	71 RAILWAY PARADE WILEY PARK	RES	0.F	44	44	36	29.3	33.0	34.4	32.5	32.4	33.0	29.0	34.8	28.2	28.9	31.5	31.4	31.4
R00738	71 RAILWAY PARADE WILEY PARK	RES	1.F	44	44	36	29.9	33.6	35.0	33.1	33.0	33.6	29.6	35.2	28.7	29.3	31.8	31.8	31.8
R00738	71 RAILWAY PARADE WILEY PARK	RES	2.F	44	44	36	30.4	34.5	35.7	34.2	34.0	34.9	30.4	35.7	29.6	30.4	32.9	32.5	32.5
R00738	71 RAILWAY PARADE WILEY PARK	RES	3.F	44	44	36	31.3	35.2	36.5	34.9	34.7	35.6	31.1	36.4	30.0	30.9	33.3	33.1	33.1
R00739	29 ALICE STREET WILEY PARK	RES	0.F	44	44	36	31.4	35.2	36.6	34.9	34.6	35.4	31.2	36.9	30.2	31.0	33.6	33.5	33.5
R00739	29 ALICE STREET WILEY PARK	RES	1.F	44	44	36	33.4	37.0	38.4	36.6	36.4	37.1	33.0	38.7	32.0	32.7	35.2	35.3	35.3
R00740	31 ALICE STREET WILEY PARK	RES	0.F	44	44	36	32.3	36.0	37.4	35.6	35.3	36.1	32.0	37.9	31.1	31.8	34.4	34.4	34.4
R00740	31 ALICE STREET WILEY PARK	RES	1.F	44	44	36	33.2	36.9	38.3	36.5	36.3	37.0	32.9	38.7	31.9	32.6	35.2	35.2	35.2
R00741	96 THE BOULEVARDE WILEY PARK	RES	0.F	44	44	36	28.6	32.2	33.8	32.2	31.6	32.4	28.6	34.9	27.6	28.6	31.5	31.4	31.4
R00743	252 LAKEMBA STREET LAKEMBA	RES	0.F	44	44	36	29.5	33.6	34.8	33.1	33.0	33.6	29.4	34.8	28.9	29.6	32.1	31.7	31.7
R00743	252 LAKEMBA STREET LAKEMBA	RES	1.F	44	44	36	31.0	34.8	36.1	34.4	34.2	35.0	30.8	36.3	29.8	30.6	33.0	32.9	32.9
R00743	252 LAKEMBA STREET LAKEMBA	RES	2.F	44	44	36	31.2	35.0	36.3	34.6	34.4	35.1	30.9	36.5	29.9	30.7	33.2	33.2	33.2
R00744	96 THE BOULEVARDE WILEY PARK	RES	0.F	44	44	36	28.5	32.2	33.7	31.9	31.6	32.3	28.3	34.3	27.4	28.2	30.9	30.9	30.9
R00744	96 THE BOULEVARDE WILEY PARK	RES	1.F	44	44	36	29.5	33.3	34.7	33.2	32.7	33.6	29.4	35.3	28.2	29.3	32.0	31.9	31.9
R00746	250 LAKEMBA STREET LAKEMBA	RES	0.F	44	44	36	29.1	32.8	34.1	32.0	32.1	32.5	28.6	34.2	27.9	28.4	30.8	30.8	30.8
R00746	250 LAKEMBA STREET LAKEMBA	RES	1.F	44	44	36	31.2	35.1	36.3	34.6	34.6	35.4	30.9	36.0	29.8	30.6	32.8	32.8	32.8
R00747	94 THE BOULEVARDE WILEY PARK	RES	0.F	44	44	36	29.5	33.2	34.7	33.0	32.6	33.4	29.4	35.4	28.4	29.2	32.0	31.9	31.9
R00748	68 RAILWAY PARADE LAKEMBA	RES	1.F	44	44	36	26.6	31.2	32.1	30.7	30.8	31.7	26.9	31.2	26.3	27.1	29.4	28.5	28.5
R00749	8 ALICE STREET WILEY PARK	RES	0.F	44	44	36	24.8	29.0	30.4	29.0	28.5	29.3	25.2	31.2	24.1	25.8	28.7	27.9	27.9
R00749	8 ALICE STREET WILEY PARK	RES	1.F	44	44	36	27.6	31.7	33.1	31.7	31.1	32.1	27.9	33.8	26.6	28.1	30.9	30.4	30.4
R00750	93 THE BOULEVARDE WILEY PARK	RES	0.F	44	44	36	28.3	32.0	33.5	31.7	31.4	32.1	28.1	34.1	27.2	28.0	30.7	30.7	30.7
R00750	93 THE BOULEVARDE WILEY PARK	RES	1.F	44	44	36	29.5	33.2	34.7	33.1	32.6	33.5	29.4	35.4	28.2	29.3	32.0	31.9	31.9
R00750	93 THE BOULEVARDE WILEY PARK	RES	2.F	44	44	36	31.0	34.8	36.2	34.5	34.2	35.1	30.8	36.5	29.7	30.6	33.2	33.1	33.1
R00751	67 RAILWAY PARADE LAKEMBA	RES	0.F	44	44	36	29.1	32.6	34.1	32.1	31.9	32.3	28.7	34.9	27.8	28.6	31.4	31.4	31.4
R00751	67 RAILWAY PARADE LAKEMBA	RES	1.F	44	44	36	30.3	33.9	35.3	33.5	33.3	34.0	29.9	35.8	28.8	29.7	32.2	32.3	32.3
R00751	67 RAILWAY PARADE LAKEMBA	RES	2.F	44	44	36	30.7	34.5	35.9	34.3	34.0	34.9	30.5	36.1	29.3	30.3	32.8	32.7	32.7
R00752	250 LAKEMBA STREET LAKEMBA	RES	0.F	44	44	36	27.3	31.4	32.1	29.3	30.8	30.6	26.3	29.2	26.3	26.1	27.1	27.0	27.0
R00752	250 LAKEMBA STREET LAKEMBA	RES	1.F	44	44	36	28.5	32.3	33.3	31.0	31.7	31.9	27.7	32.3	27.1	27.3	29.0	29.2	29.2
R00753	10 ALICE STREET WILEY PARK	RES	0.F	44	44	36	27.2	31.3	32.8	31.6	30.8	31.9	27.7	33.9	26.8	28.0	31.0	30.5	30.5
R00753	10 ALICE STREET WILEY PARK	RES	1.F	44	44	36	30.9	35.0	36.2	34.7	34.5	35.4	30.9	36.1	30.0	30.8	33.3	32.9	32.9
R00754	12 ALICE STREET WILEY PARK	RES	1.F	44	44	36	28.6	32.6	33.9	32.4	32.1	33.1	28.6	34.1	27.5	28.5	31.0	30.7	30.7
R00757	66 RAILWAY PARADE LAKEMBA	RES	0.F	44	44	36	29.2	33.2	34.5	32.9	32.7	33.4	29.2	34.7	28.5	29.2	31.7	31.5	31.5
R00757	66 RAILWAY PARADE LAKEMBA	RES	1.F	44	44	36	30.3	34.1	35.4	33.8	33.5	34.4	30.1	35.7	29.1	29.9	32.4	32.3	32.3
R00758	91 THE BOULEVARDE WILEY PARK	RES	0.F	44	44	36	28.1	31.8	33.3	31.6	31.2	32.0	27.9	33.9	27.0	27.8	30.5	30.4	30.4
R00759	65 RAILWAY PARADE LAKEMBA	RES	0.F	44	44	36	29.8	33.6	34.9	33.2	33.0	33.7	29.6	35.3	28.8	29.5	32.1	31.9	31.9
R00759	65 RAILWAY PARADE LAKEMBA	RES	1.F	44	44	36	30.7	34.4	35.8	34.1	33.8	34.6	30.4	36.1	29.4	30.2	32.7	32.7	32.7
R00759	65 RAILWAY PARADE LAKEMBA	RES	2.F	44	44	36	30.8	34.6	35.9	34.2	34.0	34.7	30.5	36.2	29.5	30.3	32.7	32.8	32.8
R00759	65 RAILWAY PARADE LAKEMBA	RES	3.F	44	44	36	30.7	34.5	35.8	34.1	33.9	34.7	30.5	36.1	29.3	30.2	32.6	32.6	32.6
R00760	90 THE BOULEVARDE WILEY PARK	RES	0.F	44	44	36	27.9	31.6	33.1	31.3	31.0	31.7	27.7	33.7	26.8	27.6	30.3	30.2	30.2
R00761	1 ERNEST STREET LAKEMBA	RES	1.F	44	44	36	27.5	32.0	32.9	31.4	31.6	32.3	27.6	31.9	27.2	27.8	30.0	29.2	29.2
R00762	5 ERNEST STREET LAKEMBA	RES	0.F	44	44	36	28.9	33.1	34.2	32.6	32.6	33.3	28.8	33.9	28.3	28.8	31.2	30.8	30.8
R00762	5 ERNEST STREET LAKEMBA	RES	1.F	44	44	36	30.1	34.0	35.3	33.6	33.4	34.3	29.9	35.3	29.0	29.7	32.1	32.0	32.0
R00763	1 KATHLEEN STREET WILEY PARK	RES	0.F	44	44	36	29.8	33.6	35.0	33.4	33.0	33.8	29.7	35.5	28.8	29.6	32.2	32.1	32.1
R00764	3 KATHLEEN STREET WILEY PARK	RES	0.F	44	44	36	25.4	29.3	30.7	29.0	28.7	29.3	25.4	31.4	24.6	25.6	28.4	28.0	28.0
R00766	5 KATHLEEN STREET WILEY PARK	RES	0.F	44	44	36	26.7	30.4	31.8	30.1	29.8	30.6	26.4	32.1	25.5	26.2	28.8	28.7	28.7
R00767	7 ERNEST STREET LAKEMBA	RES	0.F	44	44	36	26.6	31.1	31.8	30.1	30.6	31.2	26.4	30.1	26.0	26.5	28.3	27.6	27.6
R00769	89 THE BOULEVARDE WILEY PARK	RES	0.F	44	44	36	28.5	32.2	33.7	32.0	31.6	32.4	28.3	34.3	27.3	28.2	31.0	30.9	30.9
R00770	88 THE BOULEVARDE WILEY PARK	RES	0.F	44	44	36	27.6	31.3	32.8	31.0	30.7	31.4	27.4	33.4	26.5	27.3	30.0	29.9	29.9
R00772	87 THE BOULEVARDE WILEY PARK	RES	1.F	44	44	36	27.7	31.7	32.9	31.2	31.2	31.8	27.6	32.9	26.6	27.6	30.1	29.7	29.7
R00774	2 KATHLEEN STREET WILEY PARK	RES	0.F	44	44	36	29.7	33.4	34.8	33.1	32.8	33.6	29.5	35.3	28.5	29.3	31.9	31.9	31.9
R00774	2 KATHLEEN STREET WILEY PARK	RES	1.F	44	44	36	30.6	34.3	35.7	34.0	33.7	34.5	30.3	36.1	29.3	30.1	32.7	32.7	32.7
R00775	86 THE BOULEVARDE LAKEMBA	RES	0.F	44	44	36	27.3	30.9	32.4	30.7	30.3	31.1	27.1	33.1	26.1	27.0	29.7	29.7	29.7
R00775	86 THE BOULEVARDE LAKEMBA	RES	1.F	44	44	36	28.0	31.7	33.1	31.5	31.1	31.9	27.8	33.7	26.8	27.6	30.3	30.3	30.3
R00776	4 KATHLEEN ST WILEY PARK	RES	0.F	44	44	36	27.9	31.8	33.2	31.7	31.3	32.3	27.9	33.6	26.8	27.8	30.4	30.2	30.2
R00776	4 KATHLEEN ST WILEY PARK	RES	1.F	44	44	36	30.6	34.3	35.7	33.9	33.7	34.5	30.3	36.0	29.3	30.0	32.6	32.6	32.6
R00776	4 KATHLEEN ST WILEY PARK	RES	2.F	44	44	36	30.6	34.4	35.8	34.1	33.8	34.6	30.4	36.1	29.3	30.1	32.7	32.7	32.7
R00778	6 KATHLEEN STREET WILEY PARK	RES	0.F	44	44	36	28.6	32.4	33.7	32.0	31.8	32.6	28.4	33.9	27.4	28.2	30.7	30.6	30.6
R00778	6 KATHLEEN STREET WILEY PARK	RES	1.F	44	44	36	30.1	33.9	35.3	33.6	33.3	34.1	29.9	35.6	28.9	29.7	32.3	32.2	32.2

R00781	85 THE BOULEVARDE LAKEMBA	RES	0.F	44	44	36	28.8	32.5	33.9	32.2	31.9	32.6	28.6	34.5	27.6	28.4	31.1	31.0	31.0
R00781	85 THE BOULEVARDE LAKEMBA	RES	1.F	44	44	36	29.6	33.3	34.7	33.0	32.7	33.5	29.4	35.1	28.3	29.1	31.7	31.7	31.7
R00781	85 THE BOULEVARDE LAKEMBA	RES	2.F	44	44	36	29.8	33.5	34.9	33.2	32.9	33.7	29.5	35.2	28.4	29.2	31.7	31.8	31.8
R00783	82 THE BOULEVARDE LAKEMBA	RES	0.F	44	44	36	27.1	30.8	32.3	30.5	30.2	30.9	26.9	32.9	26.0	26.8	29.5	29.4	29.4
R00783	82 THE BOULEVARDE LAKEMBA	RES	1.F	44	44	36	27.7	31.5	32.9	31.2	30.9	31.7	27.6	33.4	26.6	27.4	30.0	30.0	30.0
R00786	9 ERNEST STREET LAKEMBA	RES	0.F	44	44	36	29.4	33.1	34.5	32.8	32.5	33.3	29.2	35.0	28.3	29.0	31.6	31.6	31.6
R00786	9 ERNEST STREET LAKEMBA	RES	1.F	44	44	36	30.3	34.1	35.5	33.7	33.5	34.2	30.1	35.8	29.1	29.8	32.4	32.4	32.4
R00788	11 ERNEST STREET LAKEMBA	RES	0.F	44	44	36	26.2	30.1	31.6	30.2	29.6	30.6	26.4	32.4	25.3	26.4	29.3	29.0	29.0
R00789	13 ERNEST STREET LAKEMBA	RES	0.F	44	44	36	25.8	29.6	31.1	29.6	29.0	30.0	25.8	31.9	24.7	25.8	28.6	28.4	28.4
R03306		0 OED	1.F	55	55	55	24.9	29.2	30.3	28.7	28.8	29.5	25.0	29.8	24.1	25.1	27.5	26.8	26.8
R03318		0 COM	1.F	70	70	70	25.1	29.4	30.4	28.9	29.0	29.8	25.1	29.8	24.4	25.2	27.4	26.8	26.8
R03318		0 COM	2.F	70	70	70	25.4	29.7	30.7	29.2	29.2	30.1	25.4	30.3	24.7	25.4	27.7	27.3	27.3
R03352		0 COM	2.F	70	70	70	25.6	30.1	31.0	29.6	29.7	30.6	25.7	29.9	24.4	25.6	27.7	27.0	27.0
R03360		0 COM	2.F	70	70	70	25.3	29.5	30.5	28.8	29.0	29.8	25.1	29.7	24.2	25.1	27.2	26.7	26.7
R03361		0 COM	2.F	70	70	70	25.4	29.8	30.7	29.2	29.3	30.1	25.4	29.7	24.3	25.3	27.4	26.8	26.8
R03365		0 COM	3.F	70	70	70	24.7	29.0	30.0	28.5	28.6	29.4	24.7	29.4	23.8	24.7	26.9	26.4	26.4
R03370		0 COM	1.F	70	70	70	24.8	29.1	30.0	28.4	28.6	29.3	24.7	29.2	23.9	24.6	26.7	26.3	26.3
R03371		0 COM	1.F	70	70	70	24.8	29.1	30.0	28.3	28.6	29.2	24.6	29.1	23.9	24.6	26.6	26.2	26.2
R03372		0 COM	1.F	70	70	70	24.9	29.2	30.1	28.4	28.7	29.4	24.7	29.2	24.0	24.7	26.7	26.3	26.3
R03373		0 COM	1.F	70	70	70	25.1	29.4	30.3	28.7	29.0	29.7	25.0	29.3	24.0	24.9	26.9	26.4	26.4
R03374		0 COM	1.F	70	70	70	24.9	29.2	30.1	28.4	28.7	29.4	24.7	29.2	23.9	24.7	26.7	26.3	26.3
R03375		0 COM	4.F	70	70	70	24.7	29.1	30.0	28.6	28.6	29.6	24.7	29.3	23.5	24.7	26.9	26.3	26.3
R03375		0 COM	6.F	70	70	70	24.6	29.0	30.0	28.6	28.6	29.4	24.7	29.5	23.8	24.9	27.2	26.5	26.5
R03376		0 RES	4.F	42	42	39	24.9	29.2	30.1	28.4	28.7	29.3	24.7	29.0	23.8	24.8	26.8	26.1	26.1
R03376		0 RES	5.F	42	42	39	24.8	29.1	30.1	28.5	28.7	29.3	24.7	29.3	23.8	24.9	27.1	26.4	26.4
R03376		0 RES	6.F	42	42	39	24.8	29.1	30.1	28.4	28.6	29.3	24.7	29.3	23.8	24.8	27.0	26.3	26.3
R03378		0 RES	3.F	42	42	39	25.5	29.7	30.7	29.2	29.2	30.0	25.4	30.1	24.4	25.3	27.5	27.1	27.1
R03378		0 RES	4.F	42	42	39	25.4	29.6	30.6	29.0	29.1	29.9	25.2	29.9	24.3	25.1	27.3	26.9	26.9
R06738	B/39 ERNEST STREET LAKEMBA	RES	0.F	44	44	36	28.2	32.1	33.4	31.7	31.5	32.2	28.0	33.6	27.1	27.9	30.5	30.3	30.3
R06739	A/37 ERNEST STREET LAKEMBA	RES	0.F	44	44	36	25.6	29.6	30.9	29.4	29.0	29.9	25.6	31.2	24.5	25.5	28.1	27.9	27.9
R06743	F/29 ERNEST STREET LAKEMBA	RES	0.F	44	44	36	26.5	30.4	31.7	30.1	29.8	30.5	26.4	32.1	25.4	26.3	28.9	28.7	28.7
R06744	1/27 ERNEST STREET LAKEMBA	RES	0.F	44	44	36	26.3	30.1	31.3	29.4	29.6	30.2	25.9	31.0	24.9	25.5	27.7	27.7	27.7
R06748	K/19 ERNEST STREET LAKEMBA	RES	0.F	44	44	36	28.2	32.0	33.3	31.6	31.4	32.2	27.9	33.5	27.0	27.7	30.2	30.1	30.1
R06748	K/19 ERNEST STREET LAKEMBA	RES	1.F	44	44	36	30.7	34.4	35.8	34.1	33.9	34.7	30.4	36.1	29.4	30.2	32.7	32.7	32.7
R06749	106/17 ERNEST STREET LAKEMBA	RES	0.F	44	44	36	25.4	29.3	30.7	29.1	28.8	29.7	25.4	31.0	24.3	25.3	27.9	27.6	27.6
R06750	15A ERNEST STREET LAKEMBA	RES	0.F	44	44	36	27.3	31.0	32.4	30.7	30.5	31.2	27.0	32.7	26.1	26.8	29.3	29.3	29.3
R06752	92/12 KATHLEEN STREET WILEY PARK	RES	0.F	44	44	36	28.1	32.0	33.3	31.8	31.5	32.4	28.0	33.5	26.8	27.8	30.3	30.1	30.1
R06753	14 KATHLEEN STREET WILEY PARK	RES	0.F	44	44	36	26.0	29.9	31.2	29.6	29.4	30.2	25.9	31.3	24.8	25.7	28.2	28.0	28.0
R06753	14 KATHLEEN STREET WILEY PARK	RES	1.F	44	44	36	30.3	33.9	35.3	33.5	33.4	34.1	29.9	35.4	28.7	29.4	31.8	32.0	32.0
R06754	5/16 KATHLEEN STREET WILEY PARK	RES	0.F	44	44	36	26.3	30.1	31.3	29.4	29.5	30.1	25.8	31.0	24.9	25.5	27.7	27.7	27.7
R06754	5/16 KATHLEEN STREET WILEY PARK	RES	1.F	44	44	36	27.8	31.7	33.1	31.6	31.2	32.2	27.8	33.3	26.6	27.6	30.2	29.9	29.9
R06755	18 KATHLEEN STREET WILEY PARK	RES	0.F	44	44	36	25.8	29.7	31.2	29.8	29.2	30.2	26.0	32.0	24.7	26.0	28.8	28.5	28.5
R06755	18 KATHLEEN STREET WILEY PARK	RES	1.F	44	44	36	30.5	34.1	35.7	34.2	33.5	34.6	30.5	36.6	29.1	30.3	33.1	33.0	33.0
R06756	88/20 KATHLEEN STREET WILEY PARK	RES	0.F	44	44	36	26.7	30.5	32.0	30.6	30.0	30.9	26.8	32.9	25.8	26.9	29.8	29.4	29.4
R06756	88/20 KATHLEEN STREET WILEY PARK	RES	1.F	44	44	36	30.3	34.1	35.6	34.0	33.5	34.4	30.3	36.4	29.2	30.2	33.0	32.9	32.9
R06757	22-22A KATHLEEN STREET WILEY PARK	RES	0.F	44	44	36	28.3	32.2	33.6	31.9	31.6	32.3	28.2	34.0	27.4	28.3	31.0	30.7	30.7
R06757	22-22A KATHLEEN STREET WILEY PARK	RES	1.F	44	44	36	30.9	34.6	36.0	34.2	34.0	34.8	30.6	36.2	29.6	30.3	32.8	32.8	32.8
R06758	24A KATHLEEN STREET WILEY PARK	RES	1.F	44	44	36	27.1	31.0	32.4	31.0	30.4	31.5	27.2	33.1	25.8	27.0	29.8	29.6	29.6
R06760	M/28 KATHLEEN STREET WILEY PARK	RES	0.F	44	44	36	25.2	29.1	30.5	29.1	28.5	29.6	25.3	31.2	24.2	25.3	28.0	27.8	27.8
R06761	N/30 KATHLEEN STREET WILEY PARK	RES	0.F	44	44	36	26.1	29.9	31.3	29.7	29.4	30.3	26.0	31.7	24.9	25.8	28.4	28.3	28.3
R06763	29A KATHLEEN STREET WILEY PARK	RES	0.F	44	44	36	24.9	28.8	30.3	28.9	28.3	29.3	25.1	31.0	23.9	25.0	27.9	27.6	27.6
R06764	27 KATHLEEN STREET WILEY PARK	RES	0.F	44	44	36	26.5	30.6	31.8	30.1	30.0	30.8	26.4	31.7	25.5	26.4	28.9	28.5	28.5
R06764	27 KATHLEEN STREET WILEY PARK	RES	1.F	44	44	36	29.3	33.3	34.6	33.0	32.7	33.6	29.3	34.8	28.1	29.1	31.6	31.4	31.4
R06764	27 KATHLEEN STREET WILEY PARK	RES	2.F	44	44	36	31.7	35.4	36.9	35.2	34.8	35.7	31.5	37.3	30.4	31.3	33.9	33.9	33.9
R06765	25 KATHLEEN STREET WILEY PARK	RES	0.F	44	44	36	30.0	33.8	35.2	33.5	33.2	34.0	29.8	35.7	28.9	29.7	32.4	32.3	32.3
R06765	25 KATHLEEN STREET WILEY PARK	RES	1.F	44	44	36	30.3	34.0	35.6	34.1	33.5	34.5	30.3	36.4	29.1	30.2	33.0	32.9	32.9
R06766	21A KATHLEEN STREET WILEY PARK	RES	0.F	44	44	36	27.5	31.4	33.1	32.0	30.8	32.0	28.1	34.7	26.9	28.3	31.5	31.1	31.1
R06767	65/19 KATHLEEN STREET WILEY PARK	RES	0.F	44	44	36	25.1	29.1	30.3	28.6	28.6	29.3	25.0	30.3	24.2	24.9	27.3	27.0	27.0
R06768	1/17 KATHLEEN STREET WILEY PARK	RES	0.F	44	44	36	25.5	29.4	31.0	29.8	28.8	30.0	25.9	32.4	24.8	26.2	29.3	28.8	28.8
R06769	2/15 KATHLEEN STREET WILEY PARK	RES	0.F	44	44	36	26.2	30.1	31.5	30.0	29.5	30.5	26.2	32.1	25.2	26.2	29.0	28.7	28.7
R06770	3/13 KATHLEEN STREET WILEY PARK	RES	0.F	44	44	36	27.2	31.1	32.5	30.9	30.5	31.4	27.2	33.0	26.2	27.1	29.8	29.6	29.6
R06771	5/11 KATHLEEN STREET WILEY PARK	RES	0.F	44	44	36	27.8	31.7	33.1	31.5	31.2	32.0	27.8	33.5	26.8	27.7	30.3	30.1	30.1
R06771	5/11 KATHLEEN STREET WILEY PARK	RES	1.F	44	44	36	30.4	34.2	35.7	34.1	33.6	34.6	30.4	36.3	29.3	30.3	33.0	32.9	32.9

R06772	1/9 KATHLEEN STREET WILEY PARK	RES	0.F	44	44	36	28.5	32.3	33.6	31.7	31.7	32.4	28.1	33.5	27.2	27.8	30.2	30.2	30.2
R06773	2/7 KATHLEEN STREET WILEY PARK	RES	0.F	44	44	36	26.3	30.2	31.5	29.9	29.6	30.5	26.1	31.6	25.1	26.0	28.5	28.3	28.3
R06774	14 ALICE STREET SOUTH WILEY PARK	RES	0.F	44	44	36	26.4	30.2	31.7	30.3	29.7	30.7	26.5	32.5	25.4	26.5	29.4	29.1	29.1
R06774	14 ALICE STREET SOUTH WILEY PARK	RES	1.F	44	44	36	30.1	33.9	35.3	33.7	33.3	34.2	30.0	35.7	28.9	29.8	32.4	32.3	32.3
R06775	16 ALICE STREET SOUTH WILEY PARK	RES	0.F	44	44	36	30.7	34.3	35.8	34.0	33.7	34.4	30.4	36.2	29.4	30.2	32.8	32.8	32.8
R06775	16 ALICE STREET SOUTH WILEY PARK	RES	1.F	44	44	36	31.4	35.1	36.5	34.8	34.5	35.3	31.2	36.9	30.1	30.9	33.5	33.5	33.5
R06776	18 ALICE STREET SOUTH WILEY PARK	RES	0.F	44	44	36	30.7	34.3	35.9	34.2	33.7	34.5	30.6	36.7	29.6	30.5	33.3	33.2	33.2
R06777	20 ALICE STREET SOUTH WILEY PARK	RES	0.F	44	44	36	29.8	33.6	35.1	33.6	33.0	34.0	29.9	36.0	28.8	29.8	32.7	32.5	32.5
R06777	20 ALICE STREET SOUTH WILEY PARK	RES	1.F	44	44	36	30.9	34.6	36.1	34.5	34.1	34.9	30.8	36.6	29.7	30.6	33.3	33.2	33.2
R06778	22 ALICE STREET SOUTH WILEY PARK	RES	0.F	44	44	36	25.5	29.4	30.9	29.5	28.8	29.8	25.6	31.7	24.5	25.7	28.5	28.2	28.2
R06778	22 ALICE STREET SOUTH WILEY PARK	RES	1.F	44	44	36	30.6	34.3	35.8	34.4	33.7	34.7	30.6	36.6	29.4	30.5	33.3	33.1	33.1
R06779	24 ALICE STREET SOUTH WILEY PARK	RES	0.F	44	44	36	28.6	32.4	34.0	32.5	31.8	32.8	28.7	34.9	27.6	28.7	31.6	31.4	31.4
R06780	26 ALICE STREET SOUTH WILEY PARK	RES	0.F	44	44	36	28.1	32.0	33.3	31.8	31.5	32.3	28.0	33.6	27.0	27.9	30.5	30.3	30.3
R06781	28 ALICE STREET SOUTH WILEY PARK	RES	0.F	44	44	36	28.8	32.7	34.1	32.6	32.1	33.0	28.8	34.6	27.8	28.7	31.4	31.2	31.2
R06781	28 ALICE STREET SOUTH WILEY PARK	RES	1.F	44	44	36	32.1	35.8	37.3	35.7	35.2	36.1	32.0	38.0	31.0	31.9	34.6	34.5	34.5
R06782	30 ALICE STREET SOUTH WILEY PARK	RES	1.F	44	44	36	26.2	30.1	31.6	30.3	29.6	30.7	26.4	32.3	25.0	26.3	29.1	28.8	28.8
R06783	34 ALICE STREET SOUTH WILEY PARK	RES	0.F	44	44	36	26.5	30.4	31.8	30.3	29.9	30.7	26.6	32.4	25.5	26.6	29.4	29.0	29.0
R06783	34 ALICE STREET SOUTH WILEY PARK	RES	1.F	44	44	36	29.1	33.0	34.5	33.1	32.5	33.5	29.2	35.1	27.9	29.2	32.0	31.7	31.7
R06783	34 ALICE STREET SOUTH WILEY PARK	RES	2.F	44	44	36	30.1	34.0	35.5	34.1	33.4	34.5	30.2	36.3	29.0	30.2	33.1	32.8	32.8
R06784	53 ALICE STREET SOUTH WILEY PARK	RES	0.F	44	44	36	30.2	33.9	35.5	34.1	33.4	34.4	30.3	36.4	29.2	30.2	33.1	32.9	32.9
R06784	53 ALICE STREET SOUTH WILEY PARK	RES	1.F	44	44	36	31.9	35.6	37.1	35.5	35.0	35.9	31.8	37.9	30.7	31.7	34.4	34.4	34.4
R06784	53 ALICE STREET SOUTH WILEY PARK	RES	2.F	44	44	36	31.9	35.7	37.2	35.6	35.1	36.0	31.8	37.8	30.7	31.7	34.4	34.3	34.3
R06785	49 ALICE STREET SOUTH WILEY PARK	RES	0.F	44	44	36	25.6	29.4	30.8	29.1	28.8	29.6	25.4	31.2	24.4	25.3	27.9	27.8	27.8
R06785	49 ALICE STREET SOUTH WILEY PARK	RES	1.F	44	44	36	29.7	33.6	35.1	33.8	33.0	34.2	30.0	36.1	28.7	30.0	32.9	32.6	32.6
R06785	49 ALICE STREET SOUTH WILEY PARK	RES	2.F	44	44	36	31.6	35.3	36.9	35.3	34.7	35.7	31.6	37.6	30.4	31.4	34.2	34.1	34.1
R06786	47 ALICE STREET SOUTH WILEY PARK	RES	0.F	44	44	36	27.2	30.9	32.3	30.5	30.3	30.9	26.9	32.6	26.0	26.7	29.2	29.2	29.2
R06787	45 ALICE STREET SOUTH WILEY PARK	RES	0.F	44	44	36	30.2	34.0	35.4	33.7	33.4	34.2	30.1	35.9	29.1	29.9	32.6	32.5	32.5
R06788	8/2 SAMUEL STREET WILEY PARK	RES	0.F	44	44	36	30.5	34.1	35.7	34.0	33.5	34.3	30.3	36.4	29.3	30.2	32.9	32.9	32.9
R06789	9/4 SAMUEL STREET WILEY PARK	RES	0.F	44	44	36	28.3	32.0	33.8	32.4	31.5	32.6	28.6	35.1	27.6	28.8	31.9	31.6	31.6
R06789	9/4 SAMUEL STREET WILEY PARK	RES	1.F	44	44	36	30.2	33.9	35.5	34.1	33.4	34.4	30.3	36.6	29.1	30.3	33.2	33.0	33.0
R06790	10/6 SAMUEL STREET WILEY PARK	RES	0.F	44	44	36	30.0	33.7	35.4	33.9	33.1	34.2	30.1	36.5	29.0	30.1	33.1	32.9	32.9
R06791	11/8 SAMUEL STREET WILEY PARK	RES	0.F	44	44	36	29.8	33.6	35.1	33.6	33.0	33.9	29.8	35.9	28.6	29.7	32.5	32.4	32.4
R06792	12/10 SAMUEL STREET WILEY PARK	RES	0.F	44	44	36	29.9	33.7	35.3	33.8	33.1	34.1	30.0	36.2	29.0	30.0	32.9	32.7	32.7
R06793	6/12 SAMUEL STREET WILEY PARK	RES	0.F	44	44	36	30.8	34.7	35.9	34.2	34.1	34.8	30.5	35.9	29.8	30.4	32.8	32.7	32.7
R06793	6/12 SAMUEL STREET WILEY PARK	RES	1.F	44	44	36	31.9	35.6	37.1	35.4	35.0	35.9	31.7	37.6	30.6	31.5	34.1	34.1	34.1
R06794	7/14 SAMUEL STREET WILEY PARK	RES	0.F	44	44	36	31.2	34.8	36.3	34.6	34.2	35.0	31.0	36.9	29.9	30.7	33.4	33.4	33.4
R06795	8/16 SAMUEL STREET WILEY PARK	RES	0.F	44	44	36	31.2	34.9	36.4	34.7	34.3	35.0	31.0	37.1	30.0	30.9	33.6	33.6	33.6
R06796	9/18 SAMUEL STREET WILEY PARK	RES	0.F	44	44	36	31.1	34.8	36.3	34.8	34.2	35.1	31.1	37.2	30.1	31.0	33.9	33.7	33.7
R06797	4/132 KING GEORGES ROAD WILEY PARK	RES	0.F	44	44	36	31.9	35.5	37.0	35.4	34.9	35.8	31.7	37.8	30.4	31.4	34.2	34.2	34.2
R06797	4/132 KING GEORGES ROAD WILEY PARK	RES	1.F	44	44	36	33.2	36.8	38.4	36.9	36.2	37.2	33.1	39.3	31.4	32.8	35.7	35.6	35.6
R06798	1/130 KING GEORGES ROAD WILEY PARK	RES	0.F	44	44	36	32.1	35.7	37.2	35.5	35.1	35.9	31.9	37.9	30.8	31.7	34.5	34.4	34.4
R06799	128 KING GEORGES ROAD WILEY PARK	RES	0.F	44	44	36	31.0	34.9	36.3	34.7	34.3	35.2	31.0	36.8	29.9	31.0	33.7	33.4	33.4
R06800	10/20 SAMUEL STREET WILEY PARK	RES	0.F	44	44	36	28.8	32.6	34.0	32.3	32.0	32.8	28.6	34.3	27.6	28.3	30.9	30.9	30.9
R06801	1/122 KING GEORGES ROAD WILEY PARK	RES	0.F	44	44	36	29.9	33.7	35.1	33.4	33.1	33.9	29.7	35.5	28.7	29.6	32.2	32.1	32.1
R06802	118 KING GEORGES ROAD WILEY PARK	OPW	0.F	55	55	55	34.2	37.8	39.2	37.4	37.1	37.8	33.8	39.8	33.0	33.6	36.2	36.3	36.3
R06802	118 KING GEORGES ROAD WILEY PARK	OPW	1.F	55	55	55	35.7	39.6	40.9	39.5	39.0	40.1	35.6	41.3	34.2	35.3	37.9	37.8	37.8
R06804	2/17 SAMUEL STREET WILEY PARK	RES	0.F	44	44	36	25.4	29.5	30.7	29.3	29.0	29.9	25.5	30.9	24.6	25.5	28.1	27.7	27.7
R06805	3/15 SAMUEL STREET WILEY PARK	RES	0.F	44	44	36	26.5	30.6	31.7	30.1	30.1	30.8	26.4	31.4	25.4	26.3	28.7	28.3	28.3
R06806	4/13 SAMUEL STREET WILEY PARK	RES	0.F	44	44	36	25.9	30.0	31.2	29.5	29.4	30.2	25.8	31.1	24.8	25.8	28.2	27.8	27.8
R06807	5/11 SAMUEL STREET WILEY PARK	RES	0.F	44	44	36	25.1	29.0	30.3	28.7	28.5	29.2	25.0	30.5	24.0	24.8	27.3	27.2	27.2
R06808	13/9 SAMUEL STREET WILEY PARK	RES	0.F	44	44	36	26.8	30.8	32.0	30.5	30.3	31.1	26.7	32.2	25.7	26.6	29.1	28.8	28.8
R06809	14/7 SAMUEL STREET WILEY PARK	RES	1.F	44	44	36	27.6	31.5	32.8	31.2	31.0	31.9	27.4	32.8	26.4	27.2	29.6	29.5	29.5
R06810	15/5 SAMUEL STREET WILEY PARK	RES	1.F	44	44	36	27.2	31.1	32.5	31.1	30.6	31.6	27.3	33.0	26.1	27.1	29.8	29.6	29.6
R06812	17/1 SAMUEL STREET WILEY PARK	RES	0.F	44	44	36	24.8	28.8	30.1	28.5	28.3	29.1	24.8	30.2	23.8	24.7	27.2	26.9	26.9
R06812	17/1 SAMUEL STREET WILEY PARK	RES	1.F	44	44	36	28.7	32.7	33.9	32.4	32.1	33.1	28.6	34.1	27.6	28.5	31.0	30.8	30.8
R06813	43 ALICE STREET SOUTH WILEY PARK	RES	1.F	44	44	36	27.3	31.3	32.6	31.1	30.8	31.8	27.3	32.8	26.1	27.1	29.7	29.5	29.5
R06815	39 ALICE STREET SOUTH WILEY PARK	RES	0.F	44	44	36	27.1	31.0	32.5	31.1	30.4	31.5	27.3	33.4	26.2	27.4	30.3	30.0	30.0
R06816	104-108 KING GEORGES ROAD WILEY PARK	OED	0.F	55	55	55	34.4	38.2	39.6	38.0	37.6	38.5	34.3	40.0	33.3	34.0	36.6	36.6	36.6
R06816	104-108 KING GEORGES ROAD WILEY PARK	OED	1.F	55	55	55	35.6	39.3	40.8	39.4	38.8	39.8	35.6	41.6	34.2	35.4	38.2	38.1	38.1
R06816	104-108 KING GEORGES ROAD WILEY PARK	OED	2.F	55	55	55	38.7	42.4	43.8	42.1	41.8	42.6	38.4	44.1	37.2	38.0	40.5	40.6	40.6
R06816	104-108 KING GEORGES ROAD WILEY PARK	OED	3.F	55	55	55	38.9	42.6	44.0	42.3	42.0	42.8	38.6	44.3	37.4	38.2	40.7	40.8	40.8
R06817	104-108 KING GEORGES ROAD WILEY PARK	OED	0.F	55	55	55	34.3	37.9	39.4	37.5	37.3	38.0	34.0	39.8	33.1	33.7	36.3	36.4	36.4
R06817	104-108 KING GEORGES ROAD WILEY PARK	OED	1.F	55	55	55	35.1	38.8	40.2	38.5	38.2	39.0	34.8	40.5	33.7	34.5	37.0	37.1	37.1

R06818	95A KING GEORGES ROAD WILEY PARK	OED	0.F	55	55	55	34.3	37.8	39.4	37.7	37.2	38.0	34.1	40.2	33.1	33.9	36.7	36.7	36.7
R06819	95A KING GEORGES ROAD WILEY PARK	OED	0.F	55	55	55	34.6	38.2	39.7	37.9	37.6	38.4	34.3	40.1	33.4	34.1	36.7	36.7	36.7
R06819	95A KING GEORGES ROAD WILEY PARK	OED	1.F	55	55	55	35.5	39.4	40.8	39.4	38.9	39.9	35.6	41.3	34.2	35.4	38.1	37.8	37.8
R06819	95A KING GEORGES ROAD WILEY PARK	OED	2.F	55	55	55	36.2	39.9	41.5	40.1	39.4	40.6	36.3	42.3	34.6	36.1	38.9	38.7	38.7
R06819	95A KING GEORGES ROAD WILEY PARK	OED	3.F	55	55	55	37.0	40.7	42.2	40.7	40.1	41.1	37.0	43.1	35.4	36.7	39.5	39.5	39.5
R06820	1/103-107 KING GEORGES ROAD WILEY PARK	COM	0.F	70	70	70	33.3	37.1	38.5	36.8	36.5	37.3	33.2	38.9	32.3	33.1	35.7	35.5	35.5
R06821	2A DENMAN AVENUE WILEY PARK	RES	0.F	44	44	36	33.5	37.2	38.7	37.1	36.7	37.6	33.4	39.3	32.3	33.2	35.9	35.9	35.9
R06821	2A DENMAN AVENUE WILEY PARK	RES	1.F	44	44	36	35.0	38.7	40.1	38.4	38.0	38.8	34.7	40.6	33.6	34.5	37.1	37.1	37.1
R06822	6/4 DENMAN AVENUE WILEY PARK	RES	0.F	44	44	36	29.1	33.1	34.6	33.3	32.6	33.7	29.4	35.4	28.2	29.5	32.5	32.0	32.0
R06822	6/4 DENMAN AVENUE WILEY PARK	RES	1.F	44	44	36	32.8	36.7	38.2	36.8	36.2	37.2	33.0	39.0	31.8	33.0	35.8	35.5	35.5
R06823	2A DENMAN AVENUE WILEY PARK	OED	0.F	55	55	55	31.4	35.2	36.8	35.5	34.6	35.8	31.6	37.9	30.2	31.6	34.6	34.3	34.3
R06824	2A DENMAN AVENUE WILEY PARK	OED	0.F	55	55	55	29.5	33.4	34.8	33.4	32.8	33.9	29.6	35.4	28.0	29.4	32.1	31.9	31.9
R06825	101A KING GEORGES ROAD WILEY PARK	OED	0.F	55	55	55	30.1	34.1	35.4	34.0	33.6	34.7	30.1	35.6	28.9	30.0	32.5	32.3	32.3
R06826	5/13 DENMAN AVENUE WILEY PARK	RES	0.F	44	44	36	28.9	32.8	34.3	33.1	32.3	33.4	29.2	35.3	27.8	29.2	32.2	31.8	31.8
R06826	5/13 DENMAN AVENUE WILEY PARK	RES	1.F	44	44	36	32.6	36.4	38.0	36.8	35.9	37.1	32.9	39.2	31.3	32.9	35.9	35.6	35.6
R06826	5/13 DENMAN AVENUE WILEY PARK	RES	2.F	44	44	36	34.7	38.4	39.8	38.2	37.8	38.7	34.5	40.4	33.3	34.3	37.0	36.9	36.9
R06827	2/11 DENMAN AVENUE WILEY PARK	RES	0.F	44	44	36	28.5	32.5	33.9	32.4	32.0	32.9	28.7	34.5	27.3	28.7	31.4	31.0	31.0
R06827	2/11 DENMAN AVENUE WILEY PARK	RES	1.F	44	44	36	32.4	36.4	37.8	36.5	35.8	36.9	32.6	38.7	31.3	32.7	35.6	35.2	35.2
R06828	6/9 DENMAN AVENUE WILEY PARK	RES	0.F	44	44	36	28.6	32.4	34.0	32.8	31.8	33.0	28.9	35.2	27.5	28.9	31.9	31.6	31.6
R06828	6/9 DENMAN AVENUE WILEY PARK	RES	1.F	44	44	36	32.5	36.4	37.9	36.7	35.9	37.1	32.8	38.8	31.4	32.8	35.7	35.3	35.3
R06829	7 DENMAN AVENUE WILEY PARK	RES	0.F	44	44	36	27.3	30.9	32.4	30.7	30.3	31.2	27.0	32.9	25.7	26.7	29.3	29.3	29.3
R06829	7 DENMAN AVENUE WILEY PARK	RES	1.F	44	44	36	29.8	33.8	35.2	33.9	33.4	34.5	30.0	35.7	28.7	29.9	32.6	32.3	32.3
R06829	7 DENMAN AVENUE WILEY PARK	RES	2.F	44	44	36	34.8	38.5	39.9	38.1	37.8	38.6	34.5	40.4	33.5	34.3	36.9	36.9	36.9
R06830	1/5 DENMAN AVENUE WILEY PARK	RES	0.F	44	44	36	31.2	35.0	36.6	35.4	34.5	35.7	31.5	37.8	30.0	31.5	34.5	34.2	34.2
R06830	1/5 DENMAN AVENUE WILEY PARK	RES	1.F	44	44	36	35.1	38.7	40.2	38.5	38.2	39.0	34.8	40.6	33.6	34.5	37.1	37.1	37.1
R06831	10 FERGUSON AVENUE WILEY PARK	RES	0.F	44	44	36	28.6	32.4	34.0	32.6	31.8	32.9	28.8	35.1	27.2	28.8	31.8	31.5	31.5
R06831	10 FERGUSON AVENUE WILEY PARK	RES	1.F	44	44	36	32.3	36.1	37.7	36.4	35.6	36.7	32.5	38.7	30.6	32.4	35.3	35.0	35.0
R06832	8 FERGUSON AVENUE WILEY PARK	RES	0.F	44	44	36	32.0	35.3	37.5	36.3	34.7	36.2	32.4	39.5	30.4	32.4	35.9	35.7	35.7
R06832	8 FERGUSON AVENUE WILEY PARK	RES	1.F	44	44	36	34.6	38.0	39.8	38.4	37.4	38.5	34.6	41.2	32.9	34.3	37.4	37.5	37.5
R06832	8 FERGUSON AVENUE WILEY PARK	RES	2.F	44	44	36	35.4	39.0	40.5	38.9	38.4	39.3	35.2	41.2	34.1	35.0	37.7	37.7	37.7
R06833	7/6 FERGUSON AVENUE WILEY PARK	RES	0.F	44	44	36	28.4	32.2	33.8	32.5	31.7	32.9	28.6	34.7	27.2	28.6	31.5	31.2	31.2
R06833	7/6 FERGUSON AVENUE WILEY PARK	RES	1.F	44	44	36	32.4	36.4	37.9	36.8	36.0	37.2	32.8	38.8	31.4	32.8	35.7	35.3	35.3
R06833	7/6 FERGUSON AVENUE WILEY PARK	RES	2.F	44	44	36	35.6	39.2	40.7	39.1	38.6	39.5	35.4	41.4	34.2	35.2	37.9	37.9	37.9
R06834	1 DENMAN AVENUE WILEY PARK	RES	0.F	44	44	36	34.4	38.0	39.5	37.6	37.3	38.0	34.1	40.1	33.1	33.9	36.5	36.6	36.6
R06834	1 DENMAN AVENUE WILEY PARK	RES	1.F	44	44	36	35.2	38.9	40.3	38.7	38.3	39.1	35.0	41.0	33.9	34.8	37.5	37.5	37.5
R06834	1 DENMAN AVENUE WILEY PARK	RES	2.F	44	44	36	35.7	39.1	40.8	39.2	38.4	39.5	35.5	41.9	33.9	35.2	38.1	38.2	38.2
R06834	1 DENMAN AVENUE WILEY PARK	RES	3.F	44	44	36	35.7	39.4	40.8	39.2	38.8	39.6	35.5	41.4	34.4	35.3	38.0	37.9	37.9
R06835	1/4 FERGUSON AVENUE WILEY PARK	RES	0.F	44	44	36	27.9	31.8	33.3	32.0	31.3	32.4	28.1	34.0	26.9	28.1	30.9	30.6	30.6
R06836	A/2 FERGUSON AVENUE WILEY PARK	RES	0.F	44	44	36	33.7	37.4	39.0	37.5	36.8	37.8	33.7	39.8	32.6	33.6	36.5	36.3	36.3
R06837	A/2 FERGUSON AVENUE WILEY PARK	RES	0.F	44	44	36	34.9	38.4	40.0	38.2	37.7	38.5	34.6	40.7	33.5	34.3	37.1	37.2	37.2
R06838	B/2 HILLCREST STREET WILEY PARK	RES	0.F	44	44	36	34.7	38.2	39.8	38.1	37.6	38.3	34.5	40.8	33.5	34.4	37.2	37.2	37.2
R06839	A/2A HILLCREST STREET WILEY PARK	RES	0.F	44	44	36	33.5	37.4	38.9	37.5	36.9	37.9	33.7	39.7	32.6	33.6	36.5	36.3	36.3
R06839	A/2A HILLCREST STREET WILEY PARK	RES	1.F	44	44	36	35.4	39.2	40.6	39.1	38.6	39.5	35.3	41.3	34.4	35.2	38.0	37.8	37.8
R06840	B/4 HILLCREST STREET WILEY PARK	RES	0.F	44	44	36	33.4	37.3	38.7	37.3	36.8	37.8	33.5	39.2	32.4	33.4	36.1	35.8	35.8
R06841	C/1A FERGUSON AVENUE WILEY PARK	RES	0.F	44	44	36	30.7	34.5	36.1	34.9	33.9	35.1	31.0	37.3	29.4	31.1	34.1	33.7	33.7
R06841	C/1A FERGUSON AVENUE WILEY PARK	RES	1.F	44	44	36	35.1	38.4	40.3	38.7	37.8	38.9	35.0	41.5	33.2	34.6	37.5	37.7	37.7
R06842	4/1 FERGUSON AVENUE WILEY PARK	RES	0.F	44	44	36	30.7	34.3	36.1	34.9	33.7	34.9	31.0	37.7	29.2	30.9	34.1	33.9	33.9
R06842	4/1 FERGUSON AVENUE WILEY PARK	RES	1.F	44	44	36	33.3	36.9	38.7	37.4	36.3	37.6	33.5	40.0	31.5	33.3	36.4	36.2	36.2
R06843	X/3 FERGUSON AVENUE WILEY PARK	RES	0.F	44	44	36	28.9	32.8	34.2	32.8	32.2	33.2	29.0	34.9	27.3	28.9	31.6	31.4	31.4
R06844	5 FERGUSON AVENUE WILEY PARK	RES	0.F	44	44	36	29.8	33.4	35.2	34.0	32.8	34.1	30.1	36.7	28.0	30.0	33.2	33.0	33.0
R06845	A/7 FERGUSON AVENUE WILEY PARK	RES	0.F	44	44	36	28.5	32.3	34.2	33.2	31.8	33.3	29.2	35.8	27.3	29.3	32.6	32.1	32.1
R06846	B/30 RENOWN AVENUE WILEY PARK	RES	0.F	44	44	36	28.4	32.1	33.6	32.2	31.5	32.6	28.4	34.4	26.6	28.1	30.9	30.8	30.8
R06846	B/30 RENOWN AVENUE WILEY PARK	RES	1.F	44	44	36	34.5	38.2	39.9	38.6	37.7	38.9	34.7	41.0	33.1	34.5	37.5	37.3	37.3
R06847	7/24-26 RENOWN AVENUE WILEY PARK	RES	0.F	44	44	36	29.6	33.8	35.1	34.0	33.4	34.7	29.9	35.4	28.0	29.9	32.5	32.0	32.0
R06848	A/28 RENOWN AVENUE WILEY PARK	RES	0.F	44	44	36	28.0	32.2	33.7	32.9	31.7	33.3	28.7	34.9	26.9	28.8	31.9	31.3	31.3
R06849	7/24-26 RENOWN AVENUE WILEY PARK	RES	0.F	44	44	36	29.8	33.6	35.3	34.0	33.1	34.3	30.1	36.4	28.5	30.1	33.1	32.8	32.8
R06850	7/24-26 RENOWN AVENUE WILEY PARK	RES	0.F	44	44	36	30.9	34.5	36.2	34.8	33.9	35.0	31.0	37.3	29.5	30.8	33.8	33.7	33.7
R06851	4/18 HILLCREST STREET WILEY PARK	RES	0.F	44	44	36	32.4	35.7	37.9	36.7	35.0	36.5	32.8	40.0	30.6	32.7	36.2	36.1	36.1
R06851	4/18 HILLCREST STREET WILEY PARK	RES	1.F	44	44	36	36.1	39.3	41.2	39.8	38.7	39.9	36.0	42.6	33.9	35.5	38.6	38.8	38.8
R06852	5/16 HILLCREST STREET WILEY PARK	RES	0.F	44	44	36	32.1	35.6	37.3	35.8	35.0	36.0	32.1	38.5	30.6	32.0	35.0	34.9	34.9
R06853	6/14 HILLCREST STREET WILEY PARK	RES	0.F	44	44	36	31.8	35.6	37.3	36.0	35.0	36.0	32.2	38.8	30.7	32.5	35.6	35.2	35.2
R06853	6/14 HILLCREST STREET WILEY PARK	RES	1.F	44	44	36	35.3	38.4	40.6	39.3	37.6	39.0	35.5	42.8	33.0	35.3	38.7	38.8	38.8
R06854	7/12 HILLCREST STREET WILEY PARK	RES	0.F	44	44	36	32.6	36.1	38.0	36.8	35.5	36.8	32.9	39.7	31.0	32.8	36.1	35.9	35.9

R06855	8/10 HILLCREST STREET WILEY PARK	RES	0.F	44	44	36	33.6	37.4	38.9	37.5	36.9	37.9	33.7	39.7	32.2	33.5	36.3	36.1	36.1
R06856	9/8 HILLCREST STREET WILEY PARK	RES	0.F	44	44	36	30.5	34.6	36.0	34.7	34.1	35.3	30.8	36.5	29.5	30.8	33.6	33.1	33.1
R06857	10/6 HILLCREST STREET WILEY PARK	RES	0.F	44	44	36	30.9	34.9	36.3	35.1	34.4	35.6	31.2	37.0	30.0	31.2	34.0	33.6	33.6
R06857	10/6 HILLCREST STREET WILEY PARK	RES	1.F	44	44	36	33.6	37.6	39.1	37.9	37.1	38.3	33.9	40.0	32.6	34.0	36.9	36.5	36.5
R06858	X/22 RENOWN AVENUE WILEY PARK	RES	0.F	44	44	36	32.1	36.0	37.4	36.0	35.4	36.5	32.2	38.2	30.8	32.2	35.0	34.7	34.7
R06858	X/22 RENOWN AVENUE WILEY PARK	RES	1.F	44	44	36	34.8	38.7	40.1	38.7	38.1	39.1	34.9	40.8	33.4	34.8	37.5	37.3	37.3
R06859	C/1 HILLCREST STREET WILEY PARK	RES	0.F	44	44	36	30.9	34.5	36.2	34.7	33.9	35.0	30.9	37.2	29.4	30.8	33.7	33.6	33.6
R06859	C/1 HILLCREST STREET WILEY PARK	RES	1.F	44	44	36	35.7	39.5	41.0	39.4	38.9	39.8	35.7	41.7	34.5	35.6	38.3	38.2	38.2
R06860	2/20 RENOWN AVENUE WILEY PARK	RES	0.F	44	44	36	31.6	35.9	36.8	35.3	35.5	36.3	31.5	35.8	30.8	31.4	33.5	33.0	33.0
R06860	2/20 RENOWN AVENUE WILEY PARK	RES	1.F	44	44	36	35.2	39.1	40.5	39.1	38.6	39.6	35.3	41.1	34.1	35.2	37.9	37.6	37.6
R06861	18 RENOWN AVENUE WILEY PARK	RES	0.F	44	44	36	31.5	35.7	36.8	35.2	35.2	36.0	31.4	36.4	30.3	31.4	33.7	33.2	33.2
R06862	16 RENOWN AVENUE WILEY PARK	RES	0.F	44	44	36	28.7	32.5	34.0	32.6	31.9	33.0	28.8	34.8	27.3	28.6	31.4	31.3	31.3
R06862	16 RENOWN AVENUE WILEY PARK	RES	1.F	44	44	36	33.1	37.0	38.4	37.0	36.4	37.5	33.2	39.2	31.5	33.1	35.8	35.6	35.6
R06863	14 RENOWN AVENUE WILEY PARK	RES	0.F	44	44	36	29.2	33.3	34.6	33.1	32.8	33.8	29.3	34.6	28.3	29.2	31.7	31.3	31.3
R06863	14 RENOWN AVENUE WILEY PARK	RES	1.F	44	44	36	32.8	36.8	38.3	37.0	36.3	37.5	33.1	39.0	31.8	33.1	35.9	35.6	35.6
R06864	8/12 RENOWN AVENUE WILEY PARK	RES	0.F	44	44	36	31.7	35.5	37.0	35.6	34.9	36.0	31.8	37.8	30.4	31.6	34.5	34.3	34.3
R06864	8/12 RENOWN AVENUE WILEY PARK	RES	1.F	44	44	36	35.5	39.3	40.8	39.4	38.7	39.8	35.6	41.6	34.1	35.4	38.2	38.1	38.1
R06865	472/18A RENOWN AVENUE WILEY PARK	RES	0.F	44	44	36	28.8	32.3	33.7	31.6	31.6	32.1	28.2	33.9	27.2	27.7	30.1	30.4	30.4
R06866	7 RENOWN AVENUE WILEY PARK	RES	0.F	44	44	36	29.2	32.3	34.4	32.9	31.6	32.8	29.2	36.2	27.4	28.9	32.2	32.3	32.3
R06866	7 RENOWN AVENUE WILEY PARK	RES	1.F	44	44	36	34.8	38.4	40.0	38.5	37.8	38.9	34.7	40.7	33.0	34.3	37.1	37.1	37.1
R06867	54/9 RENOWN AVENUE WILEY PARK	RES	0.F	44	44	36	30.3	34.0	35.6	34.1	33.4	34.4	30.3	36.5	29.0	30.2	33.1	32.9	32.9
R06867	54/9 RENOWN AVENUE WILEY PARK	RES	1.F	44	44	36	33.0	36.5	38.4	37.1	35.9	37.1	33.3	40.1	32.0	33.4	36.7	36.5	36.5
R06868	11 RENOWN AVENUE WILEY PARK	RES	0.F	44	44	36	32.0	35.2	37.0	35.1	34.5	35.2	31.6	38.1	29.3	31.2	34.0	34.3	34.3
R06869	13 RENOWN AVENUE WILEY PARK	RES	0.F	44	44	36	31.7	35.6	37.0	35.4	35.1	36.0	31.7	37.3	30.5	31.5	34.1	33.9	33.9
R06870	15 RENOWN AVENUE WILEY PARK	RES	0.F	44	44	36	30.3	34.2	35.5	34.0	33.7	34.6	30.2	35.8	29.1	30.0	32.6	32.4	32.4
R06871	17 RENOWN AVENUE WILEY PARK	RES	0.F	44	44	36	32.0	35.7	37.3	36.0	35.2	36.4	32.1	38.3	30.4	32.0	34.9	34.7	34.7
R06872	7 HILLCREST STREET WILEY PARK	RES	0.F	44	44	36	30.5	33.9	35.9	34.6	33.3	34.6	30.7	37.5	28.7	30.6	33.8	33.7	33.7
R06873	18 FAUX STREET WILEY PARK	RES	0.F	44	44	36	30.7	34.4	36.1	34.9	33.9	35.1	31.0	37.4	29.3	31.0	34.0	33.7	33.7
R06873	18 FAUX STREET WILEY PARK	RES	1.F	44	44	36	35.4	39.2	41.0	39.9	38.7	40.1	35.9	42.5	34.1	35.9	39.1	38.8	38.8
R06874	16 FAUX STREET WILEY PARK	RES	0.F	44	44	36	30.9	34.5	36.3	35.0	33.9	35.1	31.2	37.8	29.5	31.1	34.3	34.1	34.1
R06874	16 FAUX STREET WILEY PARK	RES	1.F	44	44	36	35.5	39.5	40.9	39.7	39.0	40.2	35.8	41.7	34.2	35.7	38.5	38.2	38.2
R06875	14 FAUX STREET WILEY PARK	OCC	0.F	55	55	55	30.8	34.2	36.1	34.8	33.6	34.8	31.0	37.7	29.0	30.8	34.0	33.9	33.9
R06876	12 FAUX STREET WILEY PARK	RES	0.F	44	44	36	31.9	35.7	37.2	35.8	35.1	36.1	32.0	38.2	30.5	31.9	34.8	34.6	34.6
R06877	12 FAUX STREET WILEY PARK	RES	0.F	44	44	36	25.2	28.9	30.6	29.2	28.3	29.4	25.4	31.7	24.0	25.3	28.3	28.1	28.1
R06877	12 FAUX STREET WILEY PARK	RES	1.F	44	44	36	33.1	37.0	38.3	36.8	36.4	37.4	33.0	38.6	31.6	32.7	35.2	35.1	35.1
R06878	12 FAUX STREET WILEY PARK	RES	0.F	44	44	36	29.9	33.6	35.1	33.6	33.1	34.1	29.8	35.7	28.3	29.6	32.2	32.2	32.2
R06878	12 FAUX STREET WILEY PARK	RES	1.F	44	44	36	28.3	32.1	33.7	32.3	31.6	32.7	28.4	34.5	27.2	28.4	31.2	31.0	31.0
R06879	65/10 FAUX STREET WILEY PARK	RES	0.F	44	44	36	28.5	32.3	33.7	32.1	31.8	32.7	28.3	33.9	27.0	28.1	30.6	30.4	30.4
R06879	65/10 FAUX STREET WILEY PARK	RES	1.F	44	44	36	33.0	36.7	38.1	36.3	36.1	36.9	32.7	38.3	31.6	32.3	34.8	34.9	34.9
R06880	65/10 FAUX STREET WILEY PARK	RES	0.F	44	44	36	25.1	28.7	30.8	29.7	28.1	29.4	25.8	32.9	24.6	26.1	29.6	29.3	29.3
R06880	65/10 FAUX STREET WILEY PARK	RES	1.F	44	44	36	32.6	36.4	37.8	36.2	35.8	36.7	32.4	38.1	31.0	32.1	34.7	34.6	34.6
R06881	65/10 FAUX STREET WILEY PARK	RES	0.F	44	44	36	32.2	36.1	37.5	36.2	35.5	36.6	32.3	38.3	31.0	32.2	35.0	34.8	34.8
R06882	6/8 FAUX STREET WILEY PARK	RES	0.F	44	44	36	31.8	35.6	37.2	35.8	35.1	36.1	31.9	38.0	30.8	31.9	34.8	34.5	34.5
R06882	6/8 FAUX STREET WILEY PARK	RES	1.F	44	44	36	36.4	40.4	41.8	40.5	39.9	41.0	36.6	42.4	35.4	36.5	39.3	39.0	39.0
R06882	6/8 FAUX STREET WILEY PARK	RES	2.F	44	44	36	39.6	43.1	44.7	42.9	42.5	43.2	39.3	45.4	38.2	39.0	41.7	41.8	41.8
R06883	63/6 FAUX STREET WILEY PARK	RES	0.F	44	44	36	33.4	36.9	38.7	37.4	36.2	37.4	33.6	40.3	31.6	33.4	36.6	36.5	36.5
R06883	63/6 FAUX STREET WILEY PARK	RES	1.F	44	44	36	37.3	40.8	42.6	41.3	40.2	41.5	37.4	44.0	35.5	37.2	40.3	40.3	40.3
R06884	76/7 FAUX STREET WILEY PARK	RES	0.F	44	44	36	34.4	38.4	39.7	38.1	37.8	38.7	34.4	39.9	33.2	34.2	36.8	36.6	36.6
R06885	75/9 FAUX STREET WILEY PARK	RES	0.F	44	44	36	32.7	36.4	38.0	36.4	35.8	36.7	32.7	38.9	31.3	32.5	35.4	35.3	35.3
R06886	74/11 FAUX STREET WILEY PARK	RES	0.F	44	44	36	33.5	37.2	38.8	37.3	36.6	37.6	33.5	39.8	31.9	33.4	36.3	36.2	36.2
R06887	73/13 FAUX STREET WILEY PARK	RES	0.F	44	44	36	31.5	35.2	37.0	35.7	34.6	35.9	31.8	38.4	30.1	31.8	34.9	34.7	34.7
R06888	72/15 FAUX STREET WILEY PARK	RES	0.F	44	44	36	31.3	35.2	36.8	35.6	34.7	35.9	31.6	37.7	30.1	31.6	34.5	34.2	34.2
R06889	62 ROBINSON STREET SOUTH WILEY PARK	RES	0.F	44	44	36	34.5	37.7	39.8	38.6	37.0	38.4	34.7	41.8	32.7	34.6	38.0	38.0	38.0
R06890	64 ROBINSON STREET SOUTH WILEY PARK	RES	0.F	44	44	36	34.5	38.1	39.9	38.7	37.5	38.9	34.8	41.5	32.8	34.7	37.9	37.7	37.7
R06890	64 ROBINSON STREET SOUTH WILEY PARK	RES	1.F	44	44	36	38.8	42.4	44.2	42.9	41.9	43.2	39.0	45.4	36.8	38.8	41.8	41.7	41.7
R06891	66 ROBINSON STREET SOUTH WILEY PARK	RES	0.F	44	44	36	32.9	36.9	38.4	37.2	36.3	37.6	33.3	39.4	31.8	33.3	36.3	35.9	35.9
R06891	66 ROBINSON STREET SOUTH WILEY PARK	RES	1.F	44	44	36	36.7	40.8	42.3	41.2	40.3	41.6	37.2	43.1	35.5	37.3	40.2	39.6	39.6
R06892	68 ROBINSON STREET SOUTH WILEY PARK	RES	0.F	44	44	36	33.0	36.9	38.6	37.5	36.4	37.8	33.5	39.8	31.8	33.6	36.7	36.2	36.2
R06893	70 ROBINSON STREET SOUTH WILEY PARK	RES	0.F	44	44	36	33.4	37.8	38.9	37.7	37.4	38.5	33.7	38.9	32.5	33.8	36.3	35.7	35.7
R06894	72 ROBINSON STREET SOUTH WILEY PARK	RES	0.F	44	44	36	32.0	35.9	37.4	36.2	35.4	36.7	32.3	38.3	30.4	32.1	35.0	34.7	34.7
R06895	74 ROBINSON STREET SOUTH WILEY PARK	RES	0.F	44	44	36	35.9	40.8	41.4	40.1	40.4	41.3	36.1	39.4	36.0	36.3	38.2	37.2	37.2
R06895	74 ROBINSON STREET SOUTH WILEY PARK	RES	1.F	44	44	36	37.2	41.8	42.7	41.4	41.4	42.4	37.4	41.7	37.0	37.5	39.7	39.0	39.0
R06896	A/15 HILLCREST STREET WILEY PARK	RES	0.F	44	44	36	31.0	35.3	36.5	35.3	34.8	36.0	31.3	36.8	29.8	31.4	34.0	33.4	33.4

R06897	B/13 HILLCREST STREET WILEY PARK	RES	0.F	44	44	36	32.6	36.6	38.1	36.8	36.2	37.4	32.9	38.7	31.3	32.9	35.7	35.2	35.2
R06897	B/13 HILLCREST STREET WILEY PARK	RES	1.F	44	44	36	34.6	38.7	40.2	39.2	38.3	39.7	35.2	41.1	33.4	35.3	38.2	37.6	37.6
R06898	C/11 HILLCREST STREET WILEY PARK	RES	0.F	44	44	36	28.6	32.6	33.9	32.7	32.1	33.3	28.7	34.3	27.1	28.6	31.2	30.8	30.8
R06899	D/9 HILLCREST STREET WILEY PARK	RES	0.F	44	44	36	29.3	33.3	34.5	32.7	32.7	33.4	29.1	34.5	27.8	29.1	31.6	31.2	31.2
R06900	1 BEAUCHAMP STREET WILEY PARK	RES	0.F	44	44	36	35.3	39.5	40.9	39.7	39.0	40.2	35.8	41.7	34.8	36.0	38.9	38.3	38.3
R06901	1/2 BEAUCHAMP STREET WILEY PARK	RES	0.F	44	44	36	31.1	35.4	36.7	35.7	35.0	36.4	31.6	37.2	29.8	31.7	34.4	33.8	33.8
R06902	4 BEAUCHAMP STREET WILEY PARK	RES	0.F	44	44	36	29.2	33.3	34.6	33.4	32.8	34.0	29.5	35.1	28.0	29.4	32.1	31.7	31.7
R06903	6 BEAUCHAMP STREET WILEY PARK	RES	0.F	44	44	36	27.6	31.7	33.0	31.6	31.3	32.3	27.7	33.1	26.4	27.6	30.1	29.8	29.8
R06904	3 BEAUCHAMP STREET WILEY PARK	RES	0.F	44	44	36	33.9	37.6	39.1	37.6	37.0	38.1	33.8	39.8	31.9	33.5	36.2	36.2	36.2
R06905	B/5 BEAUCHAMP STREET WILEY PARK	RES	0.F	44	44	36	32.7	37.0	38.2	37.0	36.5	37.6	33.0	38.5	31.7	33.1	35.8	35.2	35.2
R06906	A/7 BEAUCHAMP STREET WILEY PARK	RES	0.F	44	44	36	29.9	34.1	35.3	34.0	33.6	34.6	30.1	35.5	28.6	30.0	32.6	32.2	32.2
R06907	8A BEAUCHAMP STREET WILEY PARK	RES	0.F	44	44	36	28.9	33.0	34.3	33.0	32.6	33.6	29.1	34.5	27.8	29.1	31.7	31.2	31.2
R06907	8A BEAUCHAMP STREET WILEY PARK	RES	1.F	44	44	36	33.1	37.4	38.6	37.4	37.0	38.1	33.4	38.8	31.9	33.4	36.0	35.5	35.5
R06908	8A BEAUCHAMP STREET WILEY PARK	RES	0.F	44	44	36	29.0	32.9	34.4	33.0	32.4	33.5	29.2	35.2	27.6	29.1	31.9	31.6	31.6
R06909	3/26 HILLCREST STREET WILEY PARK	RES	0.F	44	44	36	31.2	35.0	36.6	35.4	34.5	35.7	31.5	37.8	29.7	31.4	34.5	34.2	34.2
R06910	1/24 HILLCREST STREET WILEY PARK	RES	0.F	44	44	36	31.7	35.8	37.1	35.8	35.3	36.3	31.9	37.6	30.6	32.0	34.8	34.2	34.2
R06911	2/22 HILLCREST STREET WILEY PARK	RES	0.F	44	44	36	31.1	34.8	36.3	34.8	34.2	35.1	31.1	37.2	29.7	31.0	33.8	33.7	33.7
R06911	2/22 HILLCREST STREET WILEY PARK	RES	1.F	44	44	36	31.3	35.2	36.9	35.9	34.7	36.1	31.8	38.3	29.9	31.9	35.0	34.6	34.6
R06912	21 RENOWN AVENUE WILEY PARK	RES	0.F	44	44	36	28.2	32.1	33.8	32.7	31.6	33.0	28.7	35.0	26.9	28.7	31.8	31.4	31.4
R06913	19 RENOWN AVENUE WILEY PARK	RES	0.F	44	44	36	29.5	34.0	35.0	33.9	33.6	34.8	29.8	34.7	28.3	29.7	32.1	31.5	31.5
R06914	31/20 HILLCREST STREET WILEY PARK	RES	0.F	44	44	36	29.2	32.9	34.6	33.5	32.4	33.7	29.6	36.0	27.8	29.6	32.7	32.4	32.4
R06915	32/19A RENOWN AVENUE WILEY PARK	RES	0.F	44	44	36	29.6	32.8	34.7	33.1	32.0	33.1	29.4	36.2	27.0	28.9	32.0	32.3	32.3
R06916	9 BEAUCHAMP STREET WILEY PARK	RES	0.F	44	44	36	27.5	31.6	32.9	31.5	31.1	32.1	27.6	33.2	26.4	27.5	30.1	29.8	29.8
R06917	A/11 BEAUCHAMP STREET WILEY PARK	RES	0.F	44	44	36	28.6	32.8	34.1	32.8	32.3	33.4	28.9	34.5	27.7	29.0	31.7	31.2	31.2
R06918	10 RAWSON STREET WILEY PARK	RES	0.F	44	44	36	29.0	32.9	34.4	32.9	32.3	33.3	29.1	35.2	27.6	29.2	32.0	31.7	31.7
R06918	10 RAWSON STREET WILEY PARK	RES	1.F	44	44	36	32.0	35.9	37.5	36.3	35.4	36.5	32.4	38.7	30.6	32.5	35.5	35.1	35.1
R06919	21/6 RAWSON STREET WILEY PARK	RES	0.F	44	44	36	32.4	36.8	38.1	37.1	36.4	37.8	33.0	38.5	31.6	33.2	35.9	35.2	35.2
R06920	B/4 RAWSON STREET WILEY PARK	RES	0.F	44	44	36	31.6	35.9	37.2	35.9	35.5	36.5	32.0	37.5	30.7	32.2	34.9	34.2	34.2
R06921	A/2 RAWSON STREET WILEY PARK	RES	0.F	44	44	36	31.5	35.8	37.1	36.0	35.4	36.6	32.0	37.5	30.7	32.1	34.9	34.2	34.2
R06922	A/9 RAWSON STREET WILEY PARK	RES	0.F	47	47	41	28.2	32.2	33.6	32.3	31.7	32.8	28.4	34.1	26.6	28.3	31.1	30.6	30.6
R06923	25/7 RAWSON STREET WILEY PARK	RES	0.F	47	47	41	29.2	33.5	34.6	33.4	33.0	34.3	29.4	34.6	26.9	29.1	31.6	31.1	31.1
R06924	32 HILLCREST STREET WILEY PARK	RES	0.F	47	47	41	34.4	38.8	39.7	37.8	38.3	38.7	34.2	38.6	33.2	34.5	36.6	35.7	35.7
R06925	1/34 HILLCREST STREET WILEY PARK	RES	0.F	47	47	41	32.0	35.7	37.4	36.0	35.1	36.1	32.2	38.6	30.8	32.3	35.4	35.0	35.0
R06926	4/36 HILLCREST STREET PUNCHBOWL	RES	0.F	47	47	41	31.8	36.2	37.3	36.2	35.8	37.0	32.1	37.2	30.0	32.1	34.6	33.8	33.8
R06927	1/60 ROSEMONT STREET SOUTH PUNCHBOWL	RES	0.F	47	47	41	32.5	36.4	38.0	36.8	35.8	37.2	32.9	39.2	30.6	32.8	35.8	35.5	35.5
R06928	2/62 ROSEMONT STREET SOUTH PUNCHBOWL	RES	0.F	47	47	41	28.8	32.9	34.4	33.4	32.5	33.9	29.3	35.2	27.0	29.2	32.1	31.6	31.6
R06929	3/64 ROSEMONT STREET SOUTH PUNCHBOWL	RES	0.F	47	47	41	32.6	37.4	38.1	36.9	37.0	38.1	32.8	36.4	30.9	32.8	34.7	33.6	33.6
R06929	3/64 ROSEMONT STREET SOUTH PUNCHBOWL	RES	1.F	47	47	41	35.2	39.9	40.6	39.4	39.5	40.5	35.4	39.3	33.5	35.3	37.3	36.3	36.3
R06930	74/49 ROSEMONT STREET SOUTH PUNCHBOWL	RES	0.F	47	47	41	33.9	38.3	39.5	38.6	37.9	39.4	34.4	39.7	31.8	34.2	36.8	36.2	36.2
R06931	B/47 ROSEMONT STREET SOUTH PUNCHBOWL	RES	0.F	47	47	41	33.6	37.9	39.2	38.3	37.5	39.0	34.1	39.6	31.6	34.0	36.6	36.0	36.0
R06932	A/45 ROSEMONT STREET SOUTH PUNCHBOWL	RES	0.F	47	47	41	33.2	37.1	38.5	37.3	36.6	37.9	33.3	39.0	30.4	32.8	35.4	35.3	35.3
R06933	4/17 HILLCREST STREET WILEY PARK	RES	0.F	47	47	41	37.0	41.1	42.7	41.8	40.6	42.1	37.7	44.1	36.1	37.8	41.0	40.5	40.5
R06934	3/19 HILLCREST STREET WILEY PARK	RES	0.F	47	47	41	36.8	40.7	42.2	40.8	40.2	41.3	37.0	42.9	35.4	36.8	39.6	39.4	39.4
R06935	2/21 HILLCREST STREET WILEY PARK	RES	0.F	47	47	41	31.9	35.5	37.6	36.4	34.9	36.1	32.6	39.6	32.1	33.0	36.5	36.1	36.1
R06936	23 HILLCREST STREET WILEY PARK	RES	0.F	47	47	41	35.2	39.5	40.7	39.5	39.1	40.2	35.6	41.0	34.5	35.8	38.5	37.8	37.8
R06937	E/25 HILLCREST STREET PUNCHBOWL	RES	0.F	47	47	41	32.3	36.5	37.8	36.6	36.0	37.2	32.7	38.4	31.4	32.8	35.6	35.0	35.0
R06937	E/25 HILLCREST STREET PUNCHBOWL	RES	1.F	47	47	41	36.9	41.4	42.6	41.4	41.0	42.1	37.4	42.8	36.1	37.7	40.4	39.6	39.6
R06938	D/27 HILLCREST STREET PUNCHBOWL	RES	0.F	47	47	41	34.5	38.9	40.1	38.9	38.5	39.6	34.9	40.1	33.8	35.0	37.6	36.9	36.9
R06939	C/58 ROSEMONT STREET SOUTH PUNCHBOWL	RES	0.F	47	47	41	30.1	34.1	35.5	34.4	33.7	35.0	30.4	36.1	28.1	30.2	32.9	32.5	32.5
R06940	A/56 ROSEMONT STREET SOUTH PUNCHBOWL	RES	0.F	47	47	41	31.8	35.2	37.2	35.8	34.5	35.7	32.0	39.0	29.9	32.0	35.3	35.1	35.1
R06941	12/54 ROSEMONT STREET SOUTH PUNCHBOWL	RES	0.F	47	47	41	33.0	36.5	38.1	36.5	35.9	36.9	32.8	38.9	31.0	32.4	35.1	35.2	35.2
R06942	1/52 ROSEMONT STREET SOUTH PUNCHBOWL	RES	0.F	47	47	41	35.8	40.0	41.3	40.0	39.6	40.7	36.1	41.5	34.4	36.0	38.7	38.1	38.1
R06943	B/50 ROSEMONT STREET SOUTH PUNCHBOWL	RES	0.F	47	47	41	35.9	40.3	41.5	40.4	39.8	41.0	36.4	41.9	35.2	36.5	39.3	38.6	38.6
R06944	A/48 ROSEMONT STREET SOUTH PUNCHBOWL	RES	0.F	47	47	41	35.1	39.4	40.6	39.3	38.9	40.0	35.4	40.6	34.3	35.5	38.1	37.4	37.4
R06945	9/46 ROSEMONT STREET SOUTH PUNCHBOWL	RES	0.F	47	47	41	33.3	37.1	38.7	37.4	36.6	37.7	33.5	39.7	32.2	33.5	36.4	36.1	36.1
R06945	9/46 ROSEMONT STREET SOUTH PUNCHBOWL	RES	1.F	47	47	41	37.1	41.3	42.6	41.5	40.9	42.1	37.5	43.1	36.2	37.6	40.3	39.8	39.8
R06946	87 ROBINSON STREET SOUTH WILEY PARK	RES	0.F	47	47	41	37.2	41.7	42.7	41.4	41.3	42.2	37.5	42.4	36.7	37.6	40.1	39.4	39.4
R06946	87 ROBINSON STREET SOUTH WILEY PARK	RES	1.F	47	47	41	39.4	43.3	44.7	43.3	42.8	43.9	39.5	45.2	38.4	39.3	42.0	41.8	41.8
R06947	85 ROBINSON STREET SOUTH WILEY PARK	RES	0.F	47	47	41	35.2	39.5	40.6	39.4	39.1	40.3	35.4	40.3	33.8	35.2	37.6	37.1	37.1
R06948	83 ROBINSON STREET SOUTH WILEY PARK	RES	0.F	47	47	41	34.4	38.1	39.7	38.4	37.6	38.9	34.5	40.6	32.6	34.3	37.1	37.0	37.0
R06949	81 ROBINSON STREET SOUTH WILEY PARK	RES	0.F	47	47	41	35.8	40.0	41.4	40.3	39.5	40.9	36.3	42.1	34.6	36.2	39.1	38.6	38.6
R06950	79 ROBINSON STREET SOUTH WILEY PARK	RES	0.F	47	47	41	34.8	38.2	40.0	38.7	37.6	38.9	34.8	41.3	32.4	34.3	37.3	37.5	37.5
R06951	77 ROBINSON STREET SOUTH WILEY PARK	RES	0.F	47	47	41	33.9	37.8	39.2	37.8	37.2	38.3	33.9	39.7	32.2	33.7	36.3	36.1	36.1

R06951	77 ROBINSON STREET SOUTH WILEY PARK	RES	1.F	47	47	41	40.2	43.9	45.4	43.8	43.4	44.3	40.1	45.9	38.8	39.7	42.4	42.4	42.4
R06952	40-44 ROSEMONT STREET SOUTH PUNCHBOWL	RES	0.F	47	47	41	32.6	36.1	37.7	36.1	35.5	36.4	32.3	38.5	30.8	31.9	34.6	34.8	34.8
R06952	40-44 ROSEMONT STREET SOUTH PUNCHBOWL	RES	1.F	47	47	41	36.6	40.3	42.0	40.7	39.7	40.9	36.8	43.2	35.2	36.8	39.9	39.6	39.6
R06953	40-44 ROSEMONT STREET SOUTH PUNCHBOWL	RES	0.F	47	47	41	33.2	37.2	38.4	36.9	36.7	37.5	33.1	38.4	32.3	33.0	35.5	35.2	35.2
R06954	40-44 ROSEMONT STREET SOUTH PUNCHBOWL	RES	0.F	47	47	41	33.8	37.4	39.0	37.6	36.9	38.0	33.8	39.9	32.1	33.5	36.3	36.3	36.3
R06954	40-44 ROSEMONT STREET SOUTH PUNCHBOWL	RES	1.F	47	47	41	39.5	43.3	44.7	43.3	42.8	43.9	39.4	45.2	37.7	39.1	41.7	41.7	41.7
R06955	40-44 ROSEMONT STREET SOUTH PUNCHBOWL	RES	0.F	47	47	41	29.7	33.0	34.7	32.8	32.3	33.1	29.3	35.6	27.9	28.8	31.5	31.9	31.9
R06956	40-44 ROSEMONT STREET SOUTH PUNCHBOWL	RES	0.F	47	47	41	33.8	37.7	39.0	37.5	37.2	38.2	33.7	39.1	32.0	33.3	35.7	35.6	35.6
R06956	40-44 ROSEMONT STREET SOUTH PUNCHBOWL	RES	1.F	47	47	41	38.0	42.1	43.2	41.8	41.6	42.7	37.9	42.9	36.2	37.6	39.9	39.6	39.6
R06957	25 ROSEMONT STREET SOUTH PUNCHBOWL	RES	0.F	47	47	41	34.4	38.0	39.6	38.0	37.4	38.2	34.3	40.6	33.0	34.2	37.1	37.0	37.0
R06957	25 ROSEMONT STREET SOUTH PUNCHBOWL	RES	1.F	47	47	41	38.0	42.2	43.6	42.4	41.7	43.0	38.4	44.1	37.0	38.4	41.2	40.7	40.7
R06958	2/27 ROSEMONT STREET SOUTH PUNCHBOWL	RES	0.F	47	47	41	33.5	36.9	38.6	36.9	36.2	37.0	33.3	39.8	32.1	33.1	36.0	36.1	36.1
R06958	2/27 ROSEMONT STREET SOUTH PUNCHBOWL	RES	1.F	47	47	41	37.1	40.8	42.5	41.1	40.3	41.4	37.3	43.6	35.9	37.2	40.2	40.0	40.0
R06959	29 ROSEMONT STREET SOUTH PUNCHBOWL	RES	0.F	47	47	41	35.4	39.2	40.6	39.1	38.7	39.7	35.3	40.9	33.9	35.1	37.6	37.5	37.5
R06959	29 ROSEMONT STREET SOUTH PUNCHBOWL	RES	1.F	47	47	41	39.3	43.6	44.8	43.6	43.1	44.3	39.6	45.0	38.1	39.6	42.2	41.6	41.6
R06960	21/31 ROSEMONT STREET SOUTH PUNCHBOWL	RES	0.F	47	47	41	37.3	41.6	42.8	41.6	41.1	42.2	37.6	43.0	36.2	37.7	40.3	39.7	39.7
R06961	1/33 ROSEMONT STREET SOUTH PUNCHBOWL	RES	0.F	47	47	41	37.6	41.8	43.1	41.8	41.4	42.5	37.9	43.3	36.3	37.8	40.4	39.9	39.9
R06962	4/35 ROSEMONT STREET SOUTH PUNCHBOWL	RES	0.F	47	47	41	35.3	39.3	40.8	39.5	38.8	40.0	35.6	41.5	33.8	35.6	38.4	38.0	38.0
R06962	4/35 ROSEMONT STREET SOUTH PUNCHBOWL	RES	1.F	47	47	41	39.1	43.3	44.7	43.6	42.8	44.1	39.6	45.4	37.8	39.6	42.5	41.9	41.9
R06963	37 ROSEMONT STREET SOUTH PUNCHBOWL	RES	0.F	47	47	41	34.9	38.8	40.5	39.3	38.3	39.5	35.4	41.8	33.7	35.6	38.7	38.2	38.2
R06963	37 ROSEMONT STREET SOUTH PUNCHBOWL	RES	1.F	47	47	41	38.6	42.7	44.2	43.1	42.2	43.5	39.1	45.2	37.2	39.2	42.2	41.7	41.7
R06963	37 ROSEMONT STREET SOUTH PUNCHBOWL	RES	2.F	47	47	41	41.5	45.3	46.7	45.0	44.7	45.3	41.4	47.3	40.4	41.4	44.1	43.9	43.9
R06963	37 ROSEMONT STREET SOUTH PUNCHBOWL	RES	3.F	47	47	41	43.4	46.9	48.4	46.5	46.2	46.9	42.9	48.9	41.5	42.6	45.2	45.3	45.3
R06964	39 ROSEMONT STREET SOUTH PUNCHBOWL	RES	0.F	47	47	41	32.5	36.3	37.7	36.2	35.8	36.7	32.4	38.1	30.8	32.1	34.7	34.6	34.6
R06964	39 ROSEMONT STREET SOUTH PUNCHBOWL	RES	1.F	47	47	41	35.9	39.7	41.3	40.2	39.2	40.5	36.2	42.4	33.9	36.0	39.0	38.7	38.7
R06965	43 ROSEMONT STREET SOUTH PUNCHBOWL	RES	0.F	47	47	41	33.2	36.9	38.5	37.1	36.4	37.6	33.2	39.3	31.0	32.9	35.6	35.6	35.6
R06965	43 ROSEMONT STREET SOUTH PUNCHBOWL	RES	1.F	47	47	41	37.0	40.8	42.4	41.2	40.3	41.7	37.2	43.2	34.7	36.9	39.8	39.5	39.5
R06965	43 ROSEMONT STREET SOUTH PUNCHBOWL	RES	2.F	47	47	41	40.8	44.1	46.0	44.5	43.5	44.6	40.7	47.3	38.6	40.3	43.3	43.5	43.5
R06966	1/56 DUDLEY STREET PUNCHBOWL	RES	0.F	47	47	41	36.5	40.5	42.1	41.3	40.1	41.8	37.0	43.1	34.2	36.8	39.8	39.4	39.4
R06966	1/56 DUDLEY STREET PUNCHBOWL	RES	1.F	47	47	41	39.0	42.7	44.6	43.6	42.2	43.9	39.5	46.1	37.1	39.3	42.5	42.3	42.3
R06967	47 DUDLEY STREET PUNCHBOWL	RES	0.F	47	47	41	32.5	36.2	37.7	36.4	35.7	37.0	32.4	38.2	29.2	31.8	34.4	34.4	34.4
R06968	52-54 DUDLEY STREET PUNCHBOWL	RES	0.F	47	47	41	36.4	39.9	41.7	40.5	39.3	40.8	36.5	43.0	33.6	36.0	39.0	39.1	39.1
R06969	50 DUDLEY STREET PUNCHBOWL	RES	0.F	47	47	41	37.1	40.1	42.1	40.5	39.4	40.5	36.8	43.7	33.8	36.1	39.2	39.7	39.7
R06969	50 DUDLEY STREET PUNCHBOWL	RES	1.F	47	47	41	40.3	43.4	45.3	43.9	42.7	44.1	40.0	46.7	36.8	39.3	42.4	42.7	42.7
R06970	48 DUDLEY STREET PUNCHBOWL	RES	0.F	47	47	41	38.3	42.3	43.9	43.0	41.9	43.5	38.9	45.1	36.4	38.7	41.8	41.4	41.4
R06970	48 DUDLEY STREET PUNCHBOWL	RES	1.F	47	47	41	41.1	44.7	46.5	45.3	44.1	45.5	41.4	47.9	39.4	41.2	44.3	44.2	44.2
R06971	45 DUDLEY STREET PUNCHBOWL	RES	0.F	47	47	41	34.4	38.0	39.6	38.2	37.5	38.7	34.3	40.4	32.1	34.0	36.8	36.7	36.7
R06971	45 DUDLEY STREET PUNCHBOWL	RES	1.F	47	47	41	39.0	42.6	44.2	42.9	42.0	43.4	39.0	45.1	36.3	38.4	41.2	41.3	41.3
R06972	43 DUDLEY STREET PUNCHBOWL	RES	0.F	47	47	41	34.4	38.5	39.6	38.1	38.0	38.8	34.3	39.4	32.7	34.2	36.5	36.1	36.1
R06973	3/41 DUDLEY STREET PUNCHBOWL	RES	0.F	47	47	41	39.6	42.3	44.5	43.1	41.6	43.1	39.3	46.3	35.8	38.3	41.5	42.2	42.2
R06973	3/41 DUDLEY STREET PUNCHBOWL	RES	1.F	47	47	41	43.3	45.9	48.3	46.8	45.1	46.6	43.0	50.3	39.6	42.1	45.6	46.2	46.2
R06974	39 DUDLEY STREET PUNCHBOWL	RES	0.F	47	47	41	39.2	42.7	44.4	43.0	42.2	43.4	39.2	45.4	36.8	38.7	41.6	41.6	41.6
R06975	6/46 DUDLEY STREET PUNCHBOWL	RES	0.F	47	47	41	37.7	41.6	43.0	41.7	41.1	42.2	37.8	43.6	35.7	37.6	40.3	40.0	40.0
R06975	6/46 DUDLEY STREET PUNCHBOWL	RES	1.F	47	47	41	41.2	45.0	46.5	45.3	44.4	45.6	41.4	47.5	39.4	41.2	44.1	43.9	43.9
R06976	39/44 DUDLEY STREET PUNCHBOWL	RES	0.F	47	47	41	36.6	40.2	41.9	40.5	39.6	40.9	36.6	42.8	34.6	36.2	39.1	39.1	39.1
R06977	38/42 DUDLEY STREET PUNCHBOWL	RES	0.F	47	47	41	38.3	41.0	43.2	41.5	40.3	41.5	37.8	44.8	34.4	36.7	39.8	40.6	40.6
R06978	37/40 DUDLEY STREET PUNCHBOWL	RES	0.F	47	47	41	40.1	43.1	45.3	43.4	42.3	42.8	40.0	47.3	38.5	40.1	43.5	43.4	43.4
R06978	37/40 DUDLEY STREET PUNCHBOWL	RES	1.F	47	47	41	43.6	47.0	48.6	46.4	46.2	46.4	43.2	49.6	42.0	43.2	46.0	46.0	46.0
R06979	36/38 DUDLEY STREET PUNCHBOWL	RES	0.F	47	47	41	40.2	44.2	45.4	43.8	43.6	44.3	40.1	45.7	38.8	40.2	42.8	42.3	42.3
R06980	37 DUDLEY STREET PUNCHBOWL	RES	0.F	47	47	41	39.3	42.4	44.5	43.1	41.7	43.0	39.3	46.3	37.0	38.9	42.2	42.4	42.4
R06980	37 DUDLEY STREET PUNCHBOWL	RES	1.F	47	47	41	42.8	46.1	48.1	46.8	45.4	46.8	42.9	49.8	40.5	42.5	45.8	45.9	45.9
R06981	7/35 DUDLEY STREET PUNCHBOWL	RES	0.F	47	47	41	39.5	42.8	44.7	43.3	42.2	43.6	39.4	46.0	36.5	38.8	41.8	42.0	42.0
R06982	31-33 DUDLEY STREET PUNCHBOWL	RES	0.F	47	47	41	36.8	41.1	42.3	40.9	40.6	41.6	37.1	42.4	35.7	37.2	39.8	39.1	39.1
R06982	31-33 DUDLEY STREET PUNCHBOWL	RES	1.F	47	47	41	41.3	45.6	46.7	45.4	45.1	46.1	41.5	46.7	39.8	41.5	44.1	43.4	43.4
R06983	3/29 DUDLEY STREET PUNCHBOWL	RES	0.F	47	47	41	39.0	42.5	44.2	42.8	42.0	43.3	38.9	45.1	36.4	38.4	41.2	41.3	41.3
R06983	3/29 DUDLEY STREET PUNCHBOWL	RES	1.F	47	47	41	42.7	46.2	47.9	46.6	45.6	46.9	42.7	49.0	40.4	42.3	45.3	45.3	45.3
R06984	27 DUDLEY STREET PUNCHBOWL	RES	0.F	47	47	41	41.0	44.1	46.0	44.4	43.5	44.7	40.7	47.2	37.8	39.8	42.7	43.3	43.3
R06984	27 DUDLEY STREET PUNCHBOWL	RES	1.F	47	47	41	44.4	47.6	49.5	48.1	46.9	48.3	44.3	51.0	41.4	43.6	46.7	47.0	47.0
R06985	11/25 DUDLEY STREET PUNCHBOWL	RES	0.F	47	47	41	38.5	42.2	43.8	42.5	41.6	42.9	38.6	44.9	36.8	38.4	41.4	41.3	41.3
R06986	3/36 DUDLEY STREET PUNCHBOWL	RES	0.F	47	47	41	38.4	42.4	43.7	42.2	41.9	42.9	38.4	43.7	36.7	38.1	40.5	40.3	40.3
R06986	3/36 DUDLEY STREET PUNCHBOWL	RES	1.F	47	47	41	41.4	45.5	46.8	45.5	45.0	46.2	41.6	47.1	39.9	41.4	44.0	43.6	43.6
R06987	34 DUDLEY STREET PUNCHBOWL	RES	0.F	47	47	41	39.3	43.4	44.5	43.2	42.9	44.0	39.3	44.4	38.1	39.0	41.4	41.1	41.1
R06987	34 DUDLEY STREET PUNCHBOWL	RES	1.F	47	47	41	42.9	47.0	48.3	46.9	46.5	47.7	43.0	48.4	42.0	42.8	45.3	45.1	45.1

R06988	23 DUDLEY STREET PUNCHBOWL	RES	0.F	47	47	41	40.4	43.8	45.3	43.5	43.2	43.9	39.9	45.8	38.1	39.4	41.8	42.1	42.1
R06988	23 DUDLEY STREET PUNCHBOWL	RES	1.F	47	47	41	44.2	48.0	49.4	48.0	47.5	48.6	44.1	49.8	42.3	43.9	46.5	46.3	46.3
R06989	1/21 DUDLEY STREET PUNCHBOWL	OCC	0.F	55	55	55	43.7	44.9	47.9	45.2	43.6	44.2	42.2	50.2	37.7	39.9	43.3	45.6	45.6
R06989	1/21 DUDLEY STREET PUNCHBOWL	OCC	1.F	55	55	55	44.6	47.1	49.3	47.1	46.2	46.9	43.8	50.8	41.2	42.8	45.8	46.8	46.8
R06989	1/21 DUDLEY STREET PUNCHBOWL	OCC	2.F	55	55	55	49.5	52.2	54.1	51.8	51.4	51.8	48.5	55.2	46.8	47.5	50.2	51.3	51.3
R06990	6 BROADWAY PUNCHBOWL	RES	0.F	47	47	41	51.7	52.0	55.7	53.0	50.3	51.5	50.0	58.5	41.3	46.3	50.4	53.7	53.7
R06990	6 BROADWAY PUNCHBOWL	RES	1.F	47	47	41	52.3	53.1	56.5	54.0	51.7	52.9	50.8	59.1	43.7	47.7	51.6	54.4	54.4
R06991	8 BROADWAY PUNCHBOWL	RES	0.F	47	47	41	51.1	51.5	55.1	52.5	49.9	51.1	49.4	57.9	41.1	45.9	50.0	53.1	53.1
R06991	8 BROADWAY PUNCHBOWL	RES	1.F	47	47	41	51.6	52.5	55.8	53.4	51.1	52.3	50.1	58.4	43.4	47.3	51.2	53.7	53.7
R06992	2/10 BROADWAY PUNCHBOWL	RES	0.F	47	47	41	50.3	50.7	54.4	51.8	49.1	50.4	48.7	57.2	40.9	45.4	49.5	52.4	52.4
R06992	2/10 BROADWAY PUNCHBOWL	RES	1.F	47	47	41	50.9	52.1	55.2	52.7	50.7	51.8	49.5	57.6	44.0	47.1	50.8	53.0	53.0
R06993	12 BROADWAY PUNCHBOWL	RES	0.F	47	47	41	49.7	50.2	53.8	51.1	48.6	49.8	48.1	56.5	40.0	44.7	48.7	51.7	51.7
R06993	12 BROADWAY PUNCHBOWL	RES	1.F	47	47	41	50.2	51.4	54.5	52.0	50.1	51.0	48.8	56.9	43.1	46.4	50.0	52.3	52.3
R06994	14 BROADWAY PUNCHBOWL	RES	0.F	47	47	41	49.2	49.8	53.3	50.8	48.4	49.6	47.6	55.9	39.8	44.4	48.3	51.2	51.2
R06994	14 BROADWAY PUNCHBOWL	RES	1.F	47	47	41	49.6	50.7	53.9	51.6	49.4	50.7	48.3	56.4	42.3	45.9	49.6	51.8	51.8
R06995	16 BROADWAY PUNCHBOWL	RES	0.F	47	47	41	48.7	49.5	52.8	50.3	48.1	49.3	47.1	55.3	39.5	44.1	47.8	50.6	50.6
R06995	16 BROADWAY PUNCHBOWL	RES	1.F	47	47	41	49.2	50.5	53.5	51.2	49.3	50.5	47.9	55.9	42.6	45.6	49.2	51.3	51.3
R06996	3/18 BROADWAY PUNCHBOWL	RES	0.F	47	47	41	46.6	48.5	51.0	48.9	47.4	48.5	45.5	53.0	41.0	43.5	46.7	48.5	48.5
R06996	3/18 BROADWAY PUNCHBOWL	RES	1.F	47	47	41	47.2	49.4	51.8	49.8	48.5	49.6	46.4	53.7	43.1	44.9	48.1	49.4	49.4
R06997	11/20 BROADWAY PUNCHBOWL	RES	0.F	47	47	41	47.6	49.1	52.0	49.8	47.9	49.2	46.5	54.3	41.0	44.2	47.7	49.8	49.8
R06997	11/20 BROADWAY PUNCHBOWL	RES	1.F	47	47	41	47.1	49.5	51.8	50.0	48.7	49.9	46.4	53.5	43.0	45.0	48.1	49.3	49.3
R06997	11/20 BROADWAY PUNCHBOWL	RES	2.F	47	47	41	48.2	50.5	52.8	50.8	49.6	50.7	47.3	54.4	44.0	45.7	48.7	50.1	50.1
R06998	1/22 BROADWAY PUNCHBOWL	RES	0.F	47	47	41	45.8	47.8	50.4	48.4	46.9	48.1	45.0	52.5	41.0	43.4	46.7	48.1	48.1
R06999	2/24 BROADWAY PUNCHBOWL	RES	0.F	47	47	41	45.7	47.7	50.3	48.3	46.8	48.0	44.8	52.3	41.0	43.3	46.6	48.0	48.0
R07000	2/26 BROADWAY PUNCHBOWL	RES	0.F	47	47	41	45.3	47.5	50.0	48.2	46.6	47.9	44.6	52.0	40.9	43.2	46.5	47.8	47.8
R07000	2/26 BROADWAY PUNCHBOWL	RES	1.F	47	47	41	46.3	48.9	51.0	49.0	48.1	49.0	45.5	52.4	43.2	44.4	47.3	48.3	48.3
R07001	32/28 BROADWAY PUNCHBOWL	RES	0.F	47	47	41	44.9	47.0	49.6	47.7	46.1	47.4	44.1	51.6	40.6	42.8	46.2	47.4	47.4
R07002	33/30 BROADWAY PUNCHBOWL	RES	0.F	47	47	41	44.5	46.8	49.2	47.4	45.9	47.2	43.8	51.2	40.6	42.6	45.9	47.0	47.0
R07003	34/32 BROADWAY PUNCHBOWL	RES	0.F	47	47	41	44.1	46.4	48.9	47.0	45.5	46.8	43.5	50.8	40.2	42.2	45.5	46.6	46.6
R07003	34/32 BROADWAY PUNCHBOWL	RES	1.F	47	47	41	45.2	47.8	49.9	47.9	47.0	47.9	44.4	51.3	42.2	43.4	46.4	47.3	47.3
R07004	29 BROADWAY PUNCHBOWL	RES	0.F	47	47	41	41.4	45.7	47.0	45.9	45.3	46.5	41.9	47.3	40.8	42.0	44.8	44.1	44.1
R07004	29 BROADWAY PUNCHBOWL	RES	1.F	47	47	41	43.8	48.0	49.1	47.6	47.5	48.3	43.8	48.9	43.3	43.9	46.3	45.9	45.9
R07005	2/27 BROADWAY PUNCHBOWL	RES	0.F	47	47	41	41.4	46.2	47.0	46.1	45.9	47.2	42.0	46.1	40.6	42.0	44.3	43.2	43.2
R07006	1/25 BROADWAY PUNCHBOWL	RES	0.F	47	47	41	41.8	45.7	47.0	45.7	45.2	46.5	41.8	47.0	39.5	41.2	43.6	43.5	43.5
R07007	23 BROADWAY PUNCHBOWL	RES	0.F	47	47	41	40.4	42.7	44.9	43.0	41.8	43.0	39.6	46.3	36.7	38.3	41.1	42.3	42.3
R07008	21 BROADWAY PUNCHBOWL	RES	0.F	47	47	41	45.6	48.7	50.6	48.9	48.0	49.1	45.2	51.8	43.1	44.4	47.3	47.9	47.9
R07008	21 BROADWAY PUNCHBOWL	RES	1.F	47	47	41	46.8	50.3	51.9	50.4	49.7	50.7	46.7	52.8	45.5	46.4	49.2	49.3	49.3
R07009	32 MATTHEWS STREET PUNCHBOWL	RES	0.F	47	47	41	47.9	52.6	52.9	50.2	52.2	51.7	47.2	47.0	48.9	47.7	48.7	47.6	47.6
R07010	34 MATTHEWS STREET PUNCHBOWL	RES	0.F	47	47	41	47.5	52.2	52.5	50.0	51.7	51.5	46.8	47.4	48.3	47.3	48.3	47.4	47.4
R07011	1/36 MATTHEWS STREET PUNCHBOWL	RES	0.F	47	47	41	47.6	51.9	52.5	49.9	51.4	51.2	46.8	49.2	47.8	46.9	48.2	47.7	47.7
R07012	2/38 MATTHEWS STREET PUNCHBOWL	RES	0.F	47	47	41	46.7	51.4	51.7	49.1	50.9	50.6	46.0	46.9	47.3	46.3	47.3	46.5	46.5
R07013	2/40 MATTHEWS STREET PUNCHBOWL	RES	0.F	47	47	41	46.5	51.1	51.5	49.0	50.6	50.4	45.8	47.1	47.0	46.1	47.2	46.4	46.4
R07014	1/42 MATTHEWS STREET PUNCHBOWL	RES	0.F	47	47	41	46.0	50.7	51.0	48.5	50.2	50.0	45.3	46.2	46.6	45.7	46.7	45.8	45.8
R07015	701/44 MATTHEWS STREET PUNCHBOWL	RES	0.F	47	47	41	46.1	50.6	51.1	48.6	50.0	49.9	45.4	47.7	46.3	45.5	46.7	46.3	46.3
R07015	701/44 MATTHEWS STREET PUNCHBOWL	RES	1.F	47	47	41	46.6	50.9	51.6	49.3	50.4	50.4	46.0	49.1	46.7	46.1	47.5	47.1	47.1
R07016	19 BROADWAY PUNCHBOWL	RES	0.F	47	47	41	46.0	49.0	51.0	49.4	48.3	49.6	45.6	52.3	43.0	44.8	47.8	48.3	48.3
R07017	43/17 BROADWAY PUNCHBOWL	RES	0.F	47	47	41	45.2	47.0	49.6	47.4	46.0	47.0	44.1	51.6	40.2	42.1	45.3	47.2	47.2
R07018	4/28 MATTHEWS STREET PUNCHBOWL	RES	0.F	47	47	41	49.8	54.5	54.7	51.5	53.9	53.2	48.8	48.1	50.5	49.4	50.1	49.1	49.1
R07018	4/28 MATTHEWS STREET PUNCHBOWL	RES	1.F	47	47	41	50.4	54.8	55.4	52.8	54.2	54.0	49.7	52.4	50.6	49.9	51.3	50.8	50.8
R07019	15 BROADWAY PUNCHBOWL	OPW	0.F	55	55	55	46.3	48.6	50.9	49.0	47.7	49.0	45.4	52.6	41.6	43.9	47.0	48.3	48.3
R07019	15 BROADWAY PUNCHBOWL	OPW	1.F	55	55	55	48.4	52.0	53.4	51.7	51.4	52.2	48.0	53.8	47.0	47.6	50.1	50.4	50.4
R07020	7 BROADWAY PUNCHBOWL	RES	0.F	47	47	41	50.4	53.0	54.8	52.1	52.1	52.2	49.2	55.6	48.0	48.3	50.6	51.8	51.8
R07020	7 BROADWAY PUNCHBOWL	RES	1.F	47	47	41	50.7	53.4	55.2	52.8	52.6	53.0	49.6	55.9	47.9	48.6	50.9	52.0	52.0
R07021	59/20 MATTHEWS STREET PUNCHBOWL	RES	0.F	47	47	41	44.9	48.7	50.1	48.7	48.1	49.1	44.9	50.8	43.8	44.7	47.4	47.3	47.3
R07022	59/20 MATTHEWS STREET PUNCHBOWL	RES	0.F	47	47	41	54.9	55.3	58.9	56.2	53.7	54.8	53.2	61.7	44.2	49.5	53.5	56.8	56.8
R07023	B/14 MATTHEWS STREET PUNCHBOWL	RES	0.F	47	47	41	55.4	59.6	60.2	57.3	59.0	58.4	54.5	57.5	55.9	54.8	56.3	55.9	55.9
R07024	59/20 MATTHEWS STREET PUNCHBOWL	RES	0.F	47	47	41	52.6	57.2	57.4	54.3	56.7	56.0	51.6	50.5	53.5	52.0	52.6	51.8	51.8
R07025	B/14 MATTHEWS STREET PUNCHBOWL	RES	0.F	47	47	41	56.2	60.4	61.2	58.6	59.8	59.4	55.6	59.8	56.9	56.2	58.2	57.7	57.7
R07026	A/10 MATTHEWS STREET PUNCHBOWL	RES	0.F	47	47	41	56.9	61.0	61.9	59.3	60.4	59.9	56.3	60.8	57.5	56.8	58.9	58.4	58.4
R07026	A/10 MATTHEWS STREET PUNCHBOWL	RES	1.F	47	47	41	57.3	61.4	62.3	59.7	60.8	60.5	56.7	61.0	57.8	57.1	59.1	58.7	58.7
R07027	6/9 MATTHEWS STREET PUNCHBOWL	RES	0.F	47	47	41	58.8	61.9	63.1	58.7	61.0	58.7	57.0	62.3	57.2	56.9	58.4	59.1	59.1
R07027	6/9 MATTHEWS STREET PUNCHBOWL	RES	1.F	47	47	41	59.4	62.5	63.7	59.3	61.6	59.2	57.6	62.9	57.7	57.4	59.0	59.7	59.7
R07028	3/13 MATTHEWS STREET PUNCHBOWL	RES	0.F	47	47	41	55.9	60.2	60.5	56.1	59.5	57.4	54.5	54.6	56.6	55.4	56.3	55.2	55.2

R07029	7/17 MATTHEWS STREET PUNCHBOWL	RES	0.F	47	47	41	54.9	59.6	59.8	56.5	59.0	58.0	53.9	53.0	56.0	54.6	55.4	54.3	54.3
R07029	7/17 MATTHEWS STREET PUNCHBOWL	RES	1.F	47	47	41	55.2	59.9	60.1	57.1	59.3	58.7	54.3	53.7	56.1	54.8	55.7	54.7	54.7
R07030	6/20 ARTHUR STREET PUNCHBOWL	RES	0.F	47	47	41	45.3	48.9	50.4	49.1	48.4	49.8	45.1	50.9	41.3	44.2	46.7	46.9	46.9
R07030	6/20 ARTHUR STREET PUNCHBOWL	RES	1.F	47	47	41	48.5	51.7	53.5	52.0	51.1	52.5	48.1	54.3	43.9	47.1	49.7	50.3	50.3
R07030	6/20 ARTHUR STREET PUNCHBOWL	RES	2.F	47	47	41	51.0	54.6	56.1	54.7	54.1	55.5	50.7	56.3	46.5	49.7	52.0	52.3	52.3
R07031	6/20 ARTHUR STREET PUNCHBOWL	OPW	0.F	55	55	55	53.1	58.1	58.5	56.6	57.7	57.9	53.0	55.0	53.2	53.5	55.1	53.6	53.6
R07031	6/20 ARTHUR STREET PUNCHBOWL	OPW	1.F	55	55	55	53.6	58.6	58.9	57.0	58.1	58.4	53.5	55.3	53.4	53.9	55.3	53.9	53.9
R07031	6/20 ARTHUR STREET PUNCHBOWL	OPW	2.F	55	55	55	54.5	58.9	59.6	57.6	58.4	58.8	54.1	57.7	53.5	54.1	55.8	55.1	55.1
R07032	4/14 ARTHUR STREET PUNCHBOWL	RES	0.F	47	47	41	56.0	60.8	61.2	58.7	60.3	60.0	55.5	57.0	56.2	56.2	57.6	56.1	56.1
R07033	5/16 ARTHUR STREET PUNCHBOWL	RES	0.F	47	47	41	54.8	59.6	60.0	57.7	59.1	58.9	54.4	56.4	55.1	55.1	56.6	55.2	55.2
R07034	1/18 ARTHUR STREET PUNCHBOWL	RES	0.F	47	47	41	54.2	59.2	59.5	57.5	58.7	58.9	54.0	55.7	54.3	54.6	56.0	54.5	54.5
R07035	22A ARTHUR STREET PUNCHBOWL	RES	0.F	47	47	41	42.7	47.7	48.1	46.7	47.3	48.1	42.8	45.1	41.6	42.8	44.4	43.0	43.0
R07035	22A ARTHUR STREET PUNCHBOWL	RES	1.F	47	47	41	42.9	47.5	48.4	46.8	47.1	47.8	43.1	47.3	42.4	43.3	45.5	44.5	44.5
R07036	2/24 ARTHUR STREET PUNCHBOWL	RES	0.F	47	47	41	51.4	56.3	56.7	54.8	55.9	56.1	51.3	53.7	51.5	51.8	53.5	52.1	52.1
R07037	26 ARTHUR STREET PUNCHBOWL	RES	0.F	47	47	41	50.9	55.8	56.3	54.4	55.3	55.6	50.8	53.6	50.9	51.3	53.0	51.7	51.7
R07037	26 ARTHUR STREET PUNCHBOWL	RES	1.F	47	47	41	51.2	56.0	56.6	54.9	55.6	56.1	51.2	54.2	51.0	51.5	53.3	52.1	52.1
R07038	2/28 ARTHUR STREET PUNCHBOWL	RES	0.F	47	47	41	50.4	55.2	55.8	53.9	54.8	55.2	50.3	53.1	50.4	50.8	52.5	51.3	51.3
R07038	2/28 ARTHUR STREET PUNCHBOWL	RES	1.F	47	47	41	50.8	55.6	56.2	54.5	55.2	55.7	50.8	53.7	50.5	51.1	52.9	51.7	51.7
R07039	30 ARTHUR STREET PUNCHBOWL	RES	0.F	47	47	41	50.1	55.1	55.6	54.2	54.8	55.4	50.3	53.1	49.9	50.7	52.6	51.1	51.1
R07039	30 ARTHUR STREET PUNCHBOWL	RES	1.F	47	47	41	50.0	54.9	55.4	53.8	54.5	55.0	50.1	52.9	50.0	50.4	52.2	51.0	51.0
R07040	A/19 MATTHEWS STREET PUNCHBOWL	RES	0.F	47	47	41	54.3	59.0	59.2	55.8	58.5	57.5	53.3	51.6	55.5	54.0	54.7	53.6	53.6
R07040	A/19 MATTHEWS STREET PUNCHBOWL	RES	1.F	47	47	41	54.5	59.2	59.4	56.2	58.7	57.9	53.5	52.1	55.7	54.2	54.9	53.9	53.9
R07041	23 MATTHEWS STREET PUNCHBOWL	RES	0.F	47	47	41	53.9	58.6	58.6	55.2	58.1	57.1	52.7	45.6	55.0	53.2	53.3	52.3	52.3
R07042	1/33 MATTHEWS STREET PUNCHBOWL	RES	0.F	47	47	41	51.2	55.8	55.9	52.0	55.2	53.7	49.8	46.2	52.1	50.5	50.9	49.8	49.8
R07043	3/37 MATTHEWS STREET PUNCHBOWL	RES	0.F	47	47	41	49.3	53.8	53.9	49.6	53.2	51.4	47.8	43.8	50.1	48.6	48.9	47.7	47.7
R07043	3/37 MATTHEWS STREET PUNCHBOWL	RES	1.F	47	47	41	49.7	54.2	54.5	51.1	53.6	52.6	48.6	48.6	50.2	49.2	50.1	49.0	49.0
R07044	34A/32 ARTHUR STREET PUNCHBOWL	RES	0.F	47	47	41	48.9	53.9	54.3	52.6	53.4	53.8	48.9	51.6	49.2	49.5	51.3	49.9	49.9
R07045	34B/34 ARTHUR STREET PUNCHBOWL	RES	0.F	47	47	41	48.7	53.6	54.1	52.3	53.2	53.5	48.7	51.6	48.9	49.2	51.0	49.7	49.7
R07046	135/36 ARTHUR STREET PUNCHBOWL	RES	0.F	47	47	41	48.2	53.1	53.7	51.9	52.7	53.1	48.2	51.0	48.5	48.8	50.6	49.3	49.3
R07046	135/36 ARTHUR STREET PUNCHBOWL	RES	1.F	47	47	41	48.7	53.6	54.1	52.5	53.2	53.7	48.7	51.7	48.7	49.2	51.0	49.7	49.7
R07047	18/38 ARTHUR STREET PUNCHBOWL	RES	0.F	47	47	41	38.0	42.5	43.5	42.3	42.1	43.3	38.3	42.9	37.1	38.3	40.6	39.9	39.9
R07047	18/38 ARTHUR STREET PUNCHBOWL	RES	1.F	47	47	41	41.1	45.8	46.6	45.3	45.4	46.4	41.3	45.4	39.9	41.4	43.5	42.5	42.5
R07048	1/40 ARTHUR STREET PUNCHBOWL	RES	0.F	47	47	41	37.0	41.6	41.9	39.0	41.1	40.6	36.1	36.4	35.9	36.5	37.3	35.7	35.7
R07048	1/40 ARTHUR STREET PUNCHBOWL	RES	1.F	47	47	41	41.0	45.9	46.4	44.7	45.5	45.9	41.1	44.1	41.2	41.5	43.4	42.2	42.2
R07049	39 MATTHEWS STREET PUNCHBOWL	RES	0.F	47	47	41	35.1	39.8	40.4	38.8	39.4	40.2	35.0	37.8	33.8	34.9	36.4	35.5	35.5
R07049	39 MATTHEWS STREET PUNCHBOWL	RES	1.F	47	47	41	37.8	42.4	43.1	41.6	42.0	42.8	37.8	41.2	37.1	37.8	39.5	38.7	38.7
R07050	3/41 MATTHEWS STREET PUNCHBOWL	RES	0.F	47	47	41	38.9	42.8	43.8	41.6	42.3	42.6	38.2	42.5	37.4	37.8	39.5	39.5	39.5
R07050	3/41 MATTHEWS STREET PUNCHBOWL	RES	1.F	47	47	41	41.5	45.6	46.4	44.0	45.0	45.1	40.8	44.6	40.4	40.6	42.1	41.9	41.9
R07051	8/42 ARTHUR STREET PUNCHBOWL	RES	0.F	47	47	41	34.2	38.3	39.0	35.8	37.6	36.6	33.2	36.9	33.6	33.7	35.3	34.6	34.6
R07051	8/42 ARTHUR STREET PUNCHBOWL	RES	1.F	47	47	41	42.7	47.6	48.2	46.4	47.2	47.6	42.8	45.9	43.0	43.3	45.2	43.9	43.9
R07052	43 MATTHEWS STREET PUNCHBOWL	RES	0.F	47	47	41	39.2	43.1	43.8	40.5	42.4	41.6	37.9	41.2	38.7	38.0	39.1	39.1	39.1
R07052	43 MATTHEWS STREET PUNCHBOWL	RES	1.F	47	47	41	41.3	45.3	46.0	43.4	44.7	44.4	40.3	43.8	40.6	40.2	41.5	41.5	41.5
R07053	5/45 MATTHEWS STREET PUNCHBOWL	RES	0.F	47	47	41	40.5	44.8	45.3	42.3	44.2	43.6	39.5	41.6	40.2	39.8	40.9	40.2	40.2
R07053	5/45 MATTHEWS STREET PUNCHBOWL	RES	1.F	47	47	41	42.0	46.4	46.9	44.3	45.9	45.6	41.2	43.5	41.7	41.5	42.7	41.9	41.9
R07053	5/45 MATTHEWS STREET PUNCHBOWL	RES	2.F	47	47	41	43.8	48.3	48.8	46.4	47.8	47.7	43.1	45.4	43.7	43.3	44.6	43.8	43.8
R07054	39/44 ARTHUR STREET PUNCHBOWL	RES	0.F	47	47	41	41.6	46.5	47.0	45.2	46.0	46.3	41.6	44.7	42.1	42.2	44.2	42.9	42.9
R07055	8/39 ARTHUR STREET PUNCHBOWL	RES	0.F	47	47	41	44.3	49.5	49.8	48.7	49.2	50.2	44.6	46.3	43.1	44.7	46.2	44.5	44.5
R07055	8/39 ARTHUR STREET PUNCHBOWL	RES	1.F	47	47	41	47.5	52.5	53.0	51.5	52.1	52.7	47.7	50.6	47.8	48.2	50.1	48.8	48.8
R07055	8/39 ARTHUR STREET PUNCHBOWL	RES	2.F	47	47	41	47.4	52.4	52.9	51.4	52.0	52.6	47.6	50.6	47.5	48.0	49.9	48.6	48.6
R07056	5/37 ARTHUR STREET PUNCHBOWL	RES	0.F	47	47	41	44.8	50.0	50.4	49.2	49.7	50.7	45.1	46.9	43.7	45.3	46.8	45.1	45.1
R07056	5/37 ARTHUR STREET PUNCHBOWL	RES	1.F	47	47	41	48.0	53.0	53.5	51.9	52.6	53.2	48.2	51.1	48.3	48.7	50.6	49.2	49.2
R07056	5/37 ARTHUR STREET PUNCHBOWL	RES	2.F	47	47	41	47.9	52.9	53.4	51.9	52.5	53.1	48.1	51.0	47.9	48.5	50.4	49.0	49.0
R07057	35 ARTHUR STREET PUNCHBOWL	RES	0.F	47	47	41	47.5	52.3	52.9	50.7	51.8	51.7	47.5	51.1	47.3	48.3	50.3	48.8	48.8
R07057	35 ARTHUR STREET PUNCHBOWL	RES	1.F	47	47	41	48.6	53.6	54.1	52.5	53.2	53.7	48.7	51.6	48.8	49.2	51.1	49.7	49.7
R07058	A/33 ARTHUR STREET PUNCHBOWL	RES	0.F	47	47	41	48.8	53.8	54.2	52.5	53.3	53.7	48.9	51.6	49.1	49.4	51.2	49.9	49.9
R07059	5/70 ROSSMORE AVENUE PUNCHBOWL	RES	0.F	47	47	41	38.2	42.9	43.5	41.4	42.4	42.5	38.0	41.3	37.2	38.5	40.4	39.0	39.0
R07060	4/68 ROSSMORE AVENUE PUNCHBOWL	RES	0.F	47	47	41	37.8	42.6	43.3	41.8	42.2	42.9	38.0	41.4	36.4	38.3	40.3	38.8	38.8
R07061	3/66 ROSSMORE AVENUE PUNCHBOWL	RES	0.F	47	47	41	33.3	37.8	38.7	37.2	37.4	38.2	33.4	37.6	31.9	33.4	35.6	34.7	34.7
R07062	2/64 ROSSMORE AVENUE PUNCHBOWL	RES	0.F	47	47	41	39.3	44.2	44.7	42.9	43.8	44.1	39.3	42.4	38.3	39.8	41.7	40.1	40.1
R07063	1/62 ROSSMORE AVENUE PUNCHBOWL	RES	0.F	47	47	41	38.4	43.6	44.8	44.5	43.4	45.1	40.1	45.7	37.8	40.6	43.7	42.3	42.3
R07064	55/31 ARTHUR STREET PUNCHBOWL	RES	0.F	47	47	41	51.0	55.9	56.4	54.5	55.5	55.6	51.0	54.1	51.1	51.7	53.6	52.1	52.1
R07064	55/31 ARTHUR STREET PUNCHBOWL	RES	1.F	47	47	41	51.5	56.4	56.9	55.0	55.9	56.2	51.5	54.5	51.3	52.1	54.0	52.5	52.5
R07065	31A ARTHUR STREET PUNCHBOWL	RES	0.F	47	47	41	51.0	55.9	56.4	54.5	55.4	55.5	51.0	54.1	51.0	51.7	53.6	52.1	52.1

R07065	31A ARTHUR STREET PUNCHBOWL	RES	1.F	47	47	41	51.6	56.5	57.0	55.2	56.1	56.4	51.6	54.6	51.4	52.2	54.1	52.6	52.6
R07066	27-29 ARTHUR STREET PUNCHBOWL	RES	0.F	47	47	41	50.7	55.7	56.1	54.4	55.3	55.7	50.7	53.1	50.8	51.2	52.9	51.5	51.5
R07066	27-29 ARTHUR STREET PUNCHBOWL	RES	1.F	47	47	41	50.9	55.9	56.4	54.8	55.6	56.2	51.0	53.5	50.9	51.4	53.2	51.7	51.7
R07066	27-29 ARTHUR STREET PUNCHBOWL	RES	2.F	47	47	41	51.0	56.0	56.5	54.9	55.6	56.2	51.1	53.6	50.9	51.5	53.2	51.8	51.8
R07066	27-29 ARTHUR STREET PUNCHBOWL	RES	3.F	47	47	41	51.8	56.6	57.2	55.6	56.2	56.9	51.8	54.6	51.0	51.9	53.6	52.4	52.4
R07067	1/25 ARTHUR STREET PUNCHBOWL	RES	0.F	47	47	41	52.3	57.3	57.6	55.8	56.9	57.2	52.2	53.8	52.1	52.7	54.1	52.5	52.5
R07067	1/25 ARTHUR STREET PUNCHBOWL	RES	1.F	47	47	41	52.5	57.6	57.9	56.3	57.2	57.7	52.5	54.1	52.1	52.9	54.4	52.7	52.7
R07068	81/60 ROSSMORE AVENUE PUNCHBOWL	RES	0.F	47	47	41	41.3	46.5	47.3	46.7	46.2	47.7	42.4	46.8	39.5	42.7	45.2	43.7	43.7
R07068	81/60 ROSSMORE AVENUE PUNCHBOWL	RES	1.F	47	47	41	44.6	49.9	50.6	50.0	49.7	51.3	45.6	49.2	42.0	45.6	47.8	46.2	46.2
R07068	81/60 ROSSMORE AVENUE PUNCHBOWL	RES	2.F	47	47	41	47.2	52.5	53.2	52.7	52.3	54.0	48.2	51.6	44.8	48.1	50.3	48.7	48.7
R07069	A/58 ROSSMORE AVENUE PUNCHBOWL	RES	0.F	47	47	41	43.9	49.3	50.0	49.6	49.1	50.7	45.1	49.3	42.1	45.4	47.8	46.2	46.2
R07070	B/56 ROSSMORE AVENUE PUNCHBOWL	RES	0.F	47	47	41	39.7	44.7	45.5	44.8	44.5	46.0	40.4	44.4	37.5	40.4	42.6	41.3	41.3
R07071	78/54 ROSSMORE AVENUE PUNCHBOWL	RES	0.F	47	47	41	45.5	50.9	51.5	51.0	50.7	52.3	46.5	50.0	43.4	46.6	48.8	47.1	47.1
R07072	2/50 ROSSMORE AVENUE PUNCHBOWL	RES	0.F	47	47	41	46.1	51.5	52.1	51.6	51.4	53.0	47.1	50.2	43.7	47.1	49.2	47.4	47.4
R07072	2/50 ROSSMORE AVENUE PUNCHBOWL	RES	1.F	47	47	41	48.0	53.5	54.1	53.7	53.3	55.0	49.2	52.6	45.6	49.1	51.3	49.6	49.6
R07073	23 ARTHUR STREET PUNCHBOWL	OCC	0.F	55	55	55	54.1	59.0	59.4	57.3	58.6	58.7	53.8	55.3	53.9	54.4	55.8	54.1	54.1
R07073	23 ARTHUR STREET PUNCHBOWL	OCC	1.F	55	55	55	54.3	59.2	59.6	57.6	58.8	59.0	54.1	55.4	53.9	54.5	55.9	54.2	54.2
R07074	60/21 ARTHUR STREET PUNCHBOWL	RES	0.F	47	47	41	55.6	60.3	60.5	57.5	59.7	58.9	54.7	55.3	55.3	55.5	56.6	54.9	54.9
R07074	60/21 ARTHUR STREET PUNCHBOWL	RES	1.F	47	47	41	55.1	60.0	60.3	58.0	59.5	59.4	54.7	55.6	54.6	55.2	56.4	54.7	54.7
R07075	6/19 ARTHUR STREET PUNCHBOWL	RES	0.F	47	47	41	55.4	60.1	60.4	57.6	59.6	58.9	54.7	56.1	55.5	55.5	56.8	55.3	55.3
R07075	6/19 ARTHUR STREET PUNCHBOWL	RES	1.F	47	47	41	55.9	60.7	61.0	58.1	60.1	59.5	55.2	56.2	55.8	55.9	57.1	55.5	55.5
R07076	3/48 ROSSMORE AVENUE PUNCHBOWL	COM	0.F	70	70	70	45.8	51.3	51.9	51.4	51.1	52.8	46.9	50.1	43.5	46.9	49.0	47.3	47.3
R07077	46 ROSSMORE AVENUE PUNCHBOWL	COM	0.F	70	70	70	44.3	49.6	50.0	49.4	49.4	50.9	44.9	46.7	41.0	44.6	46.0	44.2	44.2
R07077	46 ROSSMORE AVENUE PUNCHBOWL	COM	1.F	70	70	70	48.3	53.5	54.2	53.6	53.3	54.8	49.2	52.7	46.0	49.2	51.4	49.8	49.8
R07078	62/17 ARTHUR STREET PUNCHBOWL	RES	0.F	47	47	41	57.9	62.7	63.0	60.4	62.2	61.8	57.4	58.6	57.9	58.0	59.4	57.8	57.8
R07078	62/17 ARTHUR STREET PUNCHBOWL	RES	1.F	47	47	41	58.2	63.0	63.3	60.7	62.5	62.1	57.6	58.7	58.2	58.3	59.6	58.0	58.0
R07079	63/15 ARTHUR STREET PUNCHBOWL	RES	0.F	47	47	41	58.5	63.5	63.8	61.7	63.0	63.1	58.3	59.8	58.5	58.8	60.3	58.7	58.7
R07080	44-44A ROSSMORE AVENUE PUNCHBOWL	COM	0.F	70	70	70	48.3	53.8	54.2	53.7	53.6	55.3	49.2	51.0	44.7	48.9	50.4	48.4	48.4
R07081	9 ROSSMORE AVENUE PUNCHBOWL	RES	0.F	47	47	41	44.8	49.5	50.2	48.8	49.2	50.1	44.9	48.2	42.6	44.8	46.5	45.4	45.4
R07081	9 ROSSMORE AVENUE PUNCHBOWL	RES	1.F	47	47	41	48.6	53.5	54.1	53.1	53.2	54.5	48.9	52.0	45.5	48.7	50.4	49.0	49.0
R07082	30/13-27 ROSSMORE AVENUE PUNCHBOWL	RES	0.F	47	47	41	44.7	49.9	50.4	49.6	49.7	51.0	45.2	47.6	41.7	45.0	46.7	45.0	45.0
R07082	30/13-27 ROSSMORE AVENUE PUNCHBOWL	RES	1.F	47	47	41	48.1	53.3	53.8	53.1	53.1	54.6	48.7	51.0	44.7	48.4	50.0	48.2	48.2
R07082	30/13-27 ROSSMORE AVENUE PUNCHBOWL	RES	2.F	47	47	41	51.5	56.3	56.9	55.3	55.9	56.4	51.6	55.2	50.3	52.1	54.2	52.6	52.6
R07083	36/1 TURNER STREET PUNCHBOWL	RES	0.F	47	47	41	40.0	44.7	45.3	44.2	44.4	45.6	40.0	43.0	36.8	39.6	41.1	40.0	40.0
R07084	36/1 TURNER STREET PUNCHBOWL	RES	0.F	47	47	41	39.1	44.5	44.9	44.2	44.3	45.7	39.8	41.7	36.3	39.6	41.2	39.3	39.3
R07085	11/3 TURNER STREET PUNCHBOWL	RES	0.F	47	47	41	38.5	44.0	44.3	43.8	43.8	45.4	39.2	40.6	35.6	39.0	40.4	38.4	38.4
R07086	38/5 TURNER STREET PUNCHBOWL	RES	0.F	47	47	41	39.0	44.3	44.6	43.4	44.0	45.0	39.3	39.9	36.9	39.2	40.4	38.3	38.3
R07087	39/7 TURNER STREET PUNCHBOWL	RES	0.F	47	47	41	38.7	43.8	44.2	42.9	43.5	44.4	38.9	40.7	37.0	39.0	40.5	38.7	38.7
R07088	40/9 TURNER STREET PUNCHBOWL	RES	0.F	47	47	41	38.9	44.2	44.6	43.5	43.9	45.0	39.4	41.3	37.0	39.4	41.0	39.1	39.1
R07089	41/11 TURNER STREET PUNCHBOWL	RES	0.F	47	47	41	38.2	43.4	43.9	43.0	43.1	44.4	38.8	41.7	36.4	38.9	40.8	39.1	39.1
R07090	42/13 TURNER STREET PUNCHBOWL	RES	0.F	47	47	41	37.4	42.4	42.9	41.7	42.1	43.0	37.7	40.6	35.9	37.9	39.7	38.1	38.1
R07091	43/15 TURNER STREET PUNCHBOWL	RES	0.F	47	47	41	39.1	44.4	44.8	44.0	44.2	45.4	39.6	41.7	36.6	39.6	41.3	39.3	39.3
R07092	42/13 TURNER STREET PUNCHBOWL	RES	0.F	47	47	41	38.8	44.1	44.5	43.8	43.9	45.3	39.4	41.5	35.7	39.1	40.6	38.9	38.9
R07093	44/17 TURNER STREET PUNCHBOWL	RES	0.F	47	47	41	35.7	40.4	41.2	39.4	39.9	40.1	35.9	40.3	35.2	36.5	38.9	37.6	37.6
R07094	2-4 TURNER STREET PUNCHBOWL	OPW	0.F	55	55	55	37.5	41.8	43.4	42.4	41.3	42.5	38.4	44.9	38.0	39.0	42.3	41.6	41.6
R07094	2-4 TURNER STREET PUNCHBOWL	OPW	1.F	55	55	55	39.3	43.7	45.1	44.1	43.2	44.5	40.1	46.1	39.4	40.5	43.5	42.8	42.8
R07095	2-4 TURNER STREET PUNCHBOWL	OED	0.F	55	55	55	35.8	40.6	41.6	40.7	40.2	41.5	36.6	41.6	34.8	37.0	39.6	38.5	38.5
R07095	2-4 TURNER STREET PUNCHBOWL	OED	1.F	55	55	55	37.3	42.4	43.2	42.4	42.1	43.4	38.1	42.2	36.0	38.4	40.8	39.3	39.3
R07095	2-4 TURNER STREET PUNCHBOWL	OED	2.F	55	55	55	39.6	44.7	45.4	44.4	44.4	45.6	40.3	43.9	37.9	40.4	42.6	41.0	41.0
R07096	50/6 TURNER STREET PUNCHBOWL	RES	0.F	47	47	41	37.1	41.5	42.3	40.4	41.0	41.4	36.8	41.0	35.7	36.9	38.9	38.1	38.1
R07097	49/8 TURNER STREET PUNCHBOWL	RES	0.F	47	47	41	36.4	40.7	41.5	39.0	40.1	39.9	35.9	40.0	35.5	36.3	38.1	37.3	37.3
R07098	35 ROSSMORE AVENUE PUNCHBOWL	OPW	0.F	55	55	55	44.3	49.9	50.3	50.0	49.7	51.5	45.4	47.7	40.7	45.1	46.9	44.9	44.9
R07098	35 ROSSMORE AVENUE PUNCHBOWL	OPW	1.F	55	55	55	46.3	51.8	52.3	52.1	51.7	53.6	47.4	50.0	42.1	47.1	49.0	47.0	47.0
R07098	35 ROSSMORE AVENUE PUNCHBOWL	OPW	2.F	55	55	55	47.1	52.5	53.2	52.9	52.4	54.2	48.3	51.8	44.4	48.2	50.4	48.7	48.7
R07098	35 ROSSMORE AVENUE PUNCHBOWL	OPW	3.F	55	55	55	49.7	55.0	55.5	54.8	54.8	56.3	50.4	52.8	47.2	50.2	51.9	50.2	50.2
R07099	35 ROSSMORE AVENUE PUNCHBOWL	OED	0.F	55	55	55	42.1	47.5	48.0	47.5	47.4	49.0	42.9	45.2	38.3	42.7	44.4	42.4	42.4
R07099	35 ROSSMORE AVENUE PUNCHBOWL	OED	1.F	55	55	55	43.6	49.0	49.7	49.3	48.8	50.5	44.7	48.5	40.7	44.7	47.0	45.3	45.3
R07100	35 ROSSMORE AVENUE PUNCHBOWL	OED	0.F	55	55	55	39.3	44.2	44.8	43.4	43.8	44.7	39.5	42.5	37.7	39.6	41.3	40.0	40.0
R07100	35 ROSSMORE AVENUE PUNCHBOWL	OED	1.F	55	55	55	42.4	47.5	48.1	47.3	47.3	48.7	43.0	46.1	39.7	42.8	44.7	43.2	43.2
R07100	35 ROSSMORE AVENUE PUNCHBOWL	OED	2.F	55	55	55	45.3	50.5	51.3	50.9	50.3	52.1	46.4	50.6	42.5	46.4	48.8	47.3	47.3
R07101	2/7 CAMPBELL STREET PUNCHBOWL	OED	0.F	55	55	55	34.9	40.2	40.6	39.9	40.0	41.4	35.5	37.5	32.3	35.2	36.8	35.0	35.0
R07101	2/7 CAMPBELL STREET PUNCHBOWL	OED	1.F	55	55	55	38.3	43.7	44.1	43.7	43.6	45.3	39.1	40.6	34.7	38.7	40.1	38.1	38.1
R07101	2/7 CAMPBELL STREET PUNCHBOWL	OED	2.F	55	55	55	41.2	46.8	47.2	46.9	46.6	48.4	42.2	44.4	37.4	41.9	43.6	41.6	41.6

R07101	2/7 CAMPBELL STREET PUNCHBOWL	OED	3.F	55	55	55	43.9	49.3	49.9	49.6	49.2	50.9	45.0	48.2	41.3	44.9	47.0	45.3	45.3
R07102	35 ROSSMORE AVENUE PUNCHBOWL	OED	0.F	55	55	55	36.8	41.5	42.3	41.0	41.1	42.0	37.1	41.2	35.8	37.4	39.6	38.4	38.4
R07102	35 ROSSMORE AVENUE PUNCHBOWL	OED	1.F	55	55	55	39.9	44.7	45.5	44.2	44.3	45.3	40.2	44.2	38.2	40.3	42.4	41.3	41.3
R07102	35 ROSSMORE AVENUE PUNCHBOWL	OED	2.F	55	55	55	43.5	48.5	49.1	48.0	48.2	49.3	43.9	47.0	41.1	43.9	45.8	44.2	44.2
R07102	35 ROSSMORE AVENUE PUNCHBOWL	OED	3.F	55	55	55	45.6	50.3	51.1	49.7	49.9	50.6	45.8	50.2	44.3	46.1	48.4	47.2	47.2
R07103	2/7 CAMPBELL STREET PUNCHBOWL	RES	0.F	47	47	41	32.6	37.1	38.1	36.9	36.7	37.8	32.9	37.8	31.3	33.0	35.4	34.6	34.6
R07104	48/10 TURNER STREET PUNCHBOWL	OCC	0.F	55	55	55	36.3	40.5	41.6	40.0	40.0	40.7	36.3	41.3	35.0	36.4	38.8	38.1	38.1
R07105	47/12 TURNER STREET PUNCHBOWL	RES	0.F	47	47	41	36.1	40.4	41.5	39.8	39.9	40.5	36.2	41.2	35.2	36.5	38.9	38.1	38.1
R07106	46/14 TURNER STREET PUNCHBOWL	RES	0.F	47	47	41	36.6	41.4	42.1	40.9	41.0	42.0	36.9	40.7	34.7	36.9	39.0	37.8	37.8
R07107	45/19 TURNER STREET PUNCHBOWL	RES	0.F	47	47	41	36.1	40.9	41.7	39.9	40.4	40.7	36.4	40.8	35.6	37.1	39.5	38.1	38.1
R07108	44/8 VICTORIA ROAD PUNCHBOWL	RES	0.F	47	47	41	33.2	37.9	38.7	37.1	37.4	38.0	33.4	37.6	32.5	33.8	36.1	34.9	34.9
R07108	44/8 VICTORIA ROAD PUNCHBOWL	RES	1.F	47	47	41	36.1	41.1	41.7	40.5	40.7	41.6	36.5	40.1	34.8	36.8	38.8	37.4	37.4
R07109	3/6 VICTORIA ROAD PUNCHBOWL	RES	0.F	47	47	41	37.6	42.9	43.4	42.6	42.7	44.1	38.3	40.8	35.2	38.3	40.1	38.3	38.3
R07110	2/4 VICTORIA ROAD PUNCHBOWL	RES	0.F	47	47	41	37.6	42.9	43.4	42.8	42.7	44.2	38.4	40.9	34.7	38.2	40.0	38.2	38.2
R07111	1/2 VICTORIA ROAD PUNCHBOWL	RES	0.F	47	47	41	37.6	42.5	43.1	42.2	42.2	43.5	37.9	41.1	34.6	37.7	39.5	38.1	38.1
R07112	1/874 PUNCHBOWL ROAD PUNCHBOWL	RES	0.F	47	47	41	39.5	45.0	45.6	45.3	44.9	46.7	40.7	43.9	37.5	40.7	42.9	41.1	41.1
R07112	1/874 PUNCHBOWL ROAD PUNCHBOWL	RES	1.F	47	47	41	40.5	45.9	46.5	46.1	45.8	47.5	41.5	44.4	38.2	41.4	43.4	41.7	41.7
R07113	2/872 PUNCHBOWL ROAD PUNCHBOWL	RES	0.F	47	47	41	39.7	45.3	45.9	45.6	45.1	46.9	41.0	44.2	37.7	41.0	43.1	41.4	41.4
R07114	Y/866 PUNCHBOWL ROAD PUNCHBOWL	RES	0.F	47	47	41	34.8	40.1	40.7	40.1	39.9	41.5	35.7	38.7	32.5	35.6	37.6	35.9	35.9
R07115	Y/866 PUNCHBOWL ROAD PUNCHBOWL	RES	0.F	47	47	41	40.2	45.8	46.4	46.1	45.6	47.4	41.5	44.9	38.1	41.5	43.7	42.0	42.0
R07116	A/864 PUNCHBOWL ROAD PUNCHBOWL	RES	0.F	47	47	41	42.1	47.7	48.4	48.2	47.6	49.5	43.5	46.9	39.6	43.5	45.7	43.9	43.9
R07117	B/862 PUNCHBOWL ROAD PUNCHBOWL	RES	0.F	47	47	41	43.2	48.7	49.4	49.2	48.6	50.5	44.6	48.3	40.7	44.6	47.0	45.2	45.2
R07118	C/860 PUNCHBOWL ROAD PUNCHBOWL	RES	0.F	47	47	41	42.9	48.5	49.2	49.0	48.4	50.3	44.3	48.0	40.5	44.4	46.8	45.0	45.0
R07119	D/858 PUNCHBOWL ROAD PUNCHBOWL	RES	0.F	47	47	41	43.0	48.5	49.2	48.9	48.4	50.2	44.3	48.0	40.7	44.4	46.7	45.0	45.0
R07120	X/1 VICTORIA ROAD PUNCHBOWL	RES	0.F	47	47	41	36.3	40.8	41.8	40.8	40.4	41.6	36.7	41.5	34.4	36.7	39.1	38.2	38.2
R07121	B/3 VICTORIA ROAD PUNCHBOWL	RES	0.F	47	47	41	36.1	41.0	41.8	40.6	40.6	41.6	36.6	40.7	34.9	36.9	39.1	37.8	37.8
R07122	E/856 PUNCHBOWL ROAD PUNCHBOWL	RES	0.F	47	47	41	42.0	47.4	48.2	48.0	47.3	49.1	43.3	47.4	39.4	43.3	45.8	44.2	44.2
R07123	1/854 PUNCHBOWL ROAD PUNCHBOWL	RES	0.F	47	47	41	42.0	47.6	48.3	48.1	47.4	49.3	43.4	47.3	39.7	43.6	46.0	44.2	44.2
R07123	1/854 PUNCHBOWL ROAD PUNCHBOWL	RES	1.F	47	47	41	42.8	48.4	49.0	48.7	48.2	50.0	44.1	47.7	40.5	44.2	46.5	44.7	44.7
R07124	3/852 PUNCHBOWL ROAD PUNCHBOWL	RES	0.F	47	47	41	42.0	47.0	48.3	47.5	46.7	47.8	43.4	49.3	42.6	44.3	47.5	46.2	46.2
R07125	5/850 PUNCHBOWL ROAD PUNCHBOWL	RES	0.F	47	47	41	41.9	46.5	47.7	46.0	46.0	46.1	42.5	48.2	42.5	43.5	46.4	45.3	45.3
R07126	7/848 PUNCHBOWL ROAD PUNCHBOWL	RES	0.F	47	47	41	42.2	47.0	48.0	46.4	46.5	46.8	42.8	48.1	42.8	43.9	46.6	45.3	45.3
R07127	8/846 PUNCHBOWL ROAD PUNCHBOWL	RES	0.F	47	47	41	42.8	47.4	48.5	46.8	46.8	47.0	43.3	49.0	43.3	44.3	47.1	46.0	46.0
R07128	13/840 PUNCHBOWL ROAD PUNCHBOWL	RES	0.F	47	47	41	40.1	44.4	45.2	42.1	43.7	42.5	39.6	44.1	39.9	40.6	42.8	41.6	41.6
R07128	13/840 PUNCHBOWL ROAD PUNCHBOWL	RES	1.F	47	47	41	42.8	47.3	48.0	45.5	46.7	46.2	42.5	46.8	42.4	43.3	45.5	44.2	44.2
R07129	10/842 PUNCHBOWL ROAD PUNCHBOWL	RES	0.F	47	47	41	39.5	43.9	44.3	40.3	43.2	41.1	38.4	41.0	39.2	39.6	41.1	39.5	39.5
R07129	10/842 PUNCHBOWL ROAD PUNCHBOWL	RES	1.F	47	47	41	43.1	47.4	48.0	43.8	46.6	43.9	42.1	45.9	43.2	43.5	45.5	44.0	44.0
R07130	795 PUNCHBOWL ROAD PUNCHBOWL	COM	0.F	70	70	70	39.4	44.9	45.2	44.8	44.7	46.5	40.1	41.0	35.1	39.6	40.8	38.6	38.6
R07131	2/797 PUNCHBOWL ROAD PUNCHBOWL	COM	0.F	70	70	70	42.1	47.6	47.8	47.3	47.5	49.1	42.7	41.7	38.7	42.2	43.0	40.5	40.5
R07132	4/799 PUNCHBOWL ROAD PUNCHBOWL	RES	0.F	47	47	41	34.8	39.7	40.2	38.6	39.3	40.0	34.8	36.8	33.7	34.9	36.3	34.9	34.9
R07133	803 PUNCHBOWL ROAD PUNCHBOWL	COM	0.F	70	70	70	33.2	38.2	38.8	37.6	37.9	39.0	33.5	36.3	31.3	33.5	35.2	33.8	33.8
R07134	9/809 PUNCHBOWL ROAD PUNCHBOWL	RES	0.F	47	47	41	34.0	39.1	39.5	38.5	38.8	39.9	34.3	36.5	32.0	34.2	35.8	34.2	34.2
R07135	11/811 PUNCHBOWL ROAD PUNCHBOWL	RES	0.F	47	47	41	36.7	41.8	42.2	40.8	41.5	42.4	36.8	38.1	34.3	36.7	37.9	36.1	36.1
R07136	13/813 PUNCHBOWL ROAD PUNCHBOWL	RES	0.F	47	47	41	33.8	38.3	39.2	37.0	37.7	37.5	33.8	38.8	33.6	34.7	37.2	36.0	36.0
R07137	15/815 PUNCHBOWL ROAD PUNCHBOWL	RES	0.F	47	47	41	38.3	43.3	44.0	42.9	42.9	43.9	38.8	42.8	36.6	39.1	41.3	39.9	39.9
R07138	2/817 PUNCHBOWL ROAD PUNCHBOWL	RES	0.F	47	47	41	38.8	43.7	44.5	43.2	43.3	44.2	39.3	43.6	37.4	39.7	42.0	40.7	40.7
R07138	2/817 PUNCHBOWL ROAD PUNCHBOWL	RES	1.F	47	47	41	40.6	45.2	46.1	44.4	44.7	45.1	40.8	45.6	39.7	41.5	43.9	42.7	42.7
R07139	4/821 PUNCHBOWL ROAD PUNCHBOWL	RES	0.F	47	47	41	35.9	40.9	41.7	40.8	40.6	41.9	36.6	40.9	34.3	36.8	39.2	37.8	37.8
R07140	A/1 MYALL STREET PUNCHBOWL	RES	0.F	47	47	41	36.7	41.4	42.2	41.0	41.0	42.1	36.9	40.9	34.5	36.8	38.9	37.8	37.8
R07141	B/2 MYALL STREET PUNCHBOWL	RES	0.F	47	47	41	37.2	42.1	42.7	41.8	41.9	43.2	37.5	40.4	35.0	37.3	39.0	37.7	37.7
R07142	A/2A MYALL STREET PUNCHBOWL	RES	0.F	47	47	41	37.5	42.2	42.9	41.4	41.8	42.5	37.6	41.4	36.1	37.9	40.0	38.7	38.7
R07142	A/2A MYALL STREET PUNCHBOWL	RES	1.F	47	47	41	40.4	45.1	46.0	44.6	44.7	45.5	40.7	45.3	39.1	41.0	43.4	42.3	42.3
R07143	B/4 MYALL STREET PUNCHBOWL	RES	0.F	47	47	41	37.0	41.8	42.7	41.8	41.5	42.9	37.6	41.8	34.9	37.4	39.7	38.7	38.7
R07144	A/6 MYALL STREET PUNCHBOWL	RES	0.F	47	47	41	37.0	41.9	42.6	41.8	41.6	43.2	37.4	40.5	33.8	36.8	38.5	37.5	37.5
R07145	B/3 MYALL STREET PUNCHBOWL	RES	0.F	47	47	41	35.4	40.1	40.9	39.5	39.7	40.6	35.6	39.7	34.1	35.8	37.9	36.8	36.8
R07146	C/5 MYALL STREET PUNCHBOWL	RES	0.F	47	47	41	35.1	39.8	40.6	39.3	39.4	40.3	35.3	39.6	33.7	35.4	37.6	36.6	36.6
R07147	7 MYALL STREET PUNCHBOWL	RES	0.F	47	47	41	36.9	41.7	42.5	41.6	41.4	42.8	37.3	41.1	34.4	37.1	39.1	38.0	38.0
R07148	2A GRIFFITHS AVENUE PUNCHBOWL	RES	0.F	47	47	41	40.0	44.9	45.6	44.5	44.6	45.6	40.4	44.2	38.4	40.6	42.7	41.4	41.4
R07149	1/4 GRIFFITHS AVENUE PUNCHBOWL	RES	0.F	47	47	41	37.2	41.8	42.6	40.9	41.4	41.9	37.3	41.5	36.3	37.6	39.8	38.7	38.7
R07149	1/4 GRIFFITHS AVENUE PUNCHBOWL	RES	1.F	47	47	41	41.0	45.7	46.4	44.8	45.3	46.0	41.0	44.5	39.3	41.2	43.1	41.8	41.8
R07150	2/6 GRIFFITHS AVENUE PUNCHBOWL	RES	0.F	47	47	41	37.2	42.1	42.8	41.8	41.8	43.1	37.6	40.7	35.0	37.3	39.1	37.9	37.9
R07150	2/6 GRIFFITHS AVENUE PUNCHBOWL	RES	1.F	47	47	41	40.5	45.3	46.2	45.1	44.9	46.0	41.0	45.5	38.8	41.2	43.6	42.4	42.4
R07151	3/8 GRIFFITHS AVENUE PUNCHBOWL	RES	0.F	47	47	41	36.6	41.3	42.0	40.6	40.9	41.8	36.7	40.4	35.3	36.8	38.7	37.6	37.6

R07151	3/8 GRIFFITHS AVENUE PUNCHBOWL	RES	1.F	47	47	41	40.8	45.6	46.5	45.3	45.3	46.3	41.3	45.5	39.2	41.5	43.7	42.5	42.5
R07152	14 GRIFFITHS AVENUE PUNCHBOWL	RES	0.F	47	47	41	37.8	42.4	43.2	41.6	41.9	42.5	37.9	42.1	36.8	38.2	40.4	39.3	39.3
R07152	14 GRIFFITHS AVENUE PUNCHBOWL	RES	1.F	47	47	41	42.5	47.0	47.8	46.2	46.6	47.3	42.4	46.3	41.1	42.6	44.5	43.5	43.5
R07153	16 GRIFFITHS AVENUE PUNCHBOWL	RES	0.F	47	47	41	38.8	43.5	44.3	43.2	43.1	44.4	39.0	42.9	36.6	38.9	40.8	39.9	39.9
R07154	18 GRIFFITHS AVENUE PUNCHBOWL	RES	0.F	47	47	41	38.7	43.5	44.3	43.3	43.2	44.5	39.1	42.7	36.4	38.7	40.7	39.7	39.7
R07154	18 GRIFFITHS AVENUE PUNCHBOWL	RES	1.F	47	47	41	40.7	45.3	46.3	45.2	45.0	46.1	41.1	45.9	39.1	41.2	43.6	42.7	42.7
R07155	9 MYALL STREET PUNCHBOWL	RES	0.F	47	47	41	36.7	41.4	42.2	40.9	41.1	42.0	37.0	41.1	35.3	37.2	39.3	38.2	38.2
R07156	48/11 MYALL STREET PUNCHBOWL	RES	0.F	47	47	41	34.9	39.7	40.5	39.4	39.3	40.5	35.3	39.5	33.4	35.4	37.6	36.5	36.5
R07156	48/11 MYALL STREET PUNCHBOWL	RES	1.F	47	47	41	38.6	43.7	44.4	43.7	43.5	45.0	39.4	43.0	36.6	39.3	41.4	40.0	40.0
R07157	47/13 MYALL STREET PUNCHBOWL	RES	0.F	47	47	41	34.8	39.5	40.2	38.8	39.1	39.8	34.9	38.7	33.3	35.0	37.1	35.9	35.9
R07158	A/15 MYALL STREET PUNCHBOWL	RES	0.F	47	47	41	34.7	39.3	40.2	38.9	38.9	39.9	34.9	39.1	33.3	35.0	37.1	36.2	36.2
R07159	7/20 GRIFFITHS AVENUE PUNCHBOWL	RES	0.F	47	47	41	38.5	43.4	44.1	43.1	43.1	44.4	38.9	42.1	36.5	38.6	40.4	39.3	39.3
R07160	8/22 GRIFFITHS AVENUE PUNCHBOWL	RES	0.F	47	47	41	37.7	42.3	43.9	43.1	41.9	43.3	39.0	45.4	37.5	39.7	43.0	42.0	42.0
R07161	9/24 GRIFFITHS AVENUE PUNCHBOWL	RES	0.F	47	47	41	37.0	41.6	43.2	42.7	41.2	42.8	38.4	45.0	36.5	39.1	42.4	41.5	41.5
R07162	10/26 GRIFFITHS AVENUE PUNCHBOWL	RES	0.F	47	47	41	40.2	44.9	45.5	43.4	44.3	44.3	40.1	43.9	39.4	40.7	42.7	41.4	41.4
R07163	B/17 MYALL STREET PUNCHBOWL	RES	0.F	47	47	41	34.8	39.3	40.3	38.9	38.9	39.8	35.0	39.7	33.5	35.2	37.6	36.6	36.6
R07164	C/19 MYALL STREET PUNCHBOWL	RES	0.F	47	47	41	34.4	39.0	40.0	38.7	38.5	39.5	34.8	39.8	33.4	35.1	37.6	36.7	36.7
R07164	C/19 MYALL STREET PUNCHBOWL	RES	1.F	47	47	41	37.9	42.5	43.8	42.9	42.1	43.5	38.8	44.5	36.9	39.1	42.0	41.1	41.1
R07165	D/21 MYALL STREET PUNCHBOWL	RES	0.F	47	47	41	36.4	40.9	42.6	41.9	40.4	41.9	37.8	44.4	36.2	38.5	41.9	40.9	40.9
R07166	E/23 MYALL STREET PUNCHBOWL	RES	0.F	47	47	41	37.4	42.0	43.6	43.0	41.5	43.1	38.8	45.4	36.9	39.5	42.8	41.9	41.9
R07167	F/25 MYALL STREET PUNCHBOWL	RES	0.F	47	47	41	37.4	42.0	43.6	42.9	41.6	43.2	38.7	45.1	36.7	39.3	42.5	41.6	41.6
R07168	G/27 MYALL STREET PUNCHBOWL	RES	0.F	47	47	41	39.3	43.7	45.1	43.9	43.3	44.3	40.0	45.9	38.2	40.5	43.4	42.5	42.5
R07169	3/8 MYALL STREET PUNCHBOWL	RES	0.F	47	47	41	35.3	40.1	40.8	39.7	39.7	40.9	35.6	39.1	33.2	35.4	37.3	36.2	36.2
R07170	10 MYALL STREET PUNCHBOWL	RES	0.F	47	47	41	34.6	39.2	40.1	38.9	38.8	39.9	34.8	39.0	32.7	34.8	36.9	35.9	35.9
R07171	12 MYALL STREET PUNCHBOWL	RES	0.F	47	47	41	31.6	36.3	37.1	35.8	35.9	36.9	31.8	35.8	29.8	31.8	33.8	32.8	32.8
R07172	14 MYALL STREET PUNCHBOWL	RES	0.F	47	47	41	34.8	39.1	40.3	39.1	38.6	39.8	35.1	40.5	33.1	35.1	37.8	37.1	37.1
R07173	16 MYALL STREET PUNCHBOWL	RES	0.F	47	47	41	35.9	40.9	41.6	40.7	40.6	42.0	36.4	39.8	33.2	36.2	38.2	36.8	36.8
R07173	16 MYALL STREET PUNCHBOWL	RES	1.F	47	47	41	39.7	44.0	45.2	43.9	43.6	44.6	40.0	45.2	38.4	40.0	42.6	41.9	41.9
R07174	18 MYALL STREET PUNCHBOWL	RES	0.F	47	47	41	36.5	41.3	42.1	41.1	41.0	42.3	36.9	40.5	34.3	36.7	38.7	37.5	37.5
R07174	18 MYALL STREET PUNCHBOWL	RES	1.F	47	47	41	40.2	44.6	45.6	44.3	44.2	45.2	40.3	45.0	39.1	40.3	42.5	41.9	41.9
R07175	20 MYALL STREET PUNCHBOWL	RES	0.F	47	47	41	35.2	39.7	40.7	39.4	39.3	40.1	35.5	40.5	34.0	35.8	38.3	37.3	37.3
R07175	20 MYALL STREET PUNCHBOWL	RES	1.F	47	47	41	38.3	42.9	44.0	42.8	42.5	43.5	38.8	43.9	37.0	39.1	41.7	40.7	40.7
R07176	22 MYALL STREET PUNCHBOWL	RES	0.F	47	47	41	35.8	40.5	41.7	40.9	40.1	41.5	36.7	42.4	34.8	37.1	40.0	39.0	39.0
R07177	24 MYALL STREET PUNCHBOWL	RES	0.F	47	47	41	36.4	41.0	42.5	41.9	40.6	42.2	37.6	43.9	35.8	38.2	41.4	40.4	40.4
R07177	24 MYALL STREET PUNCHBOWL	RES	1.F	47	47	41	40.7	45.1	46.3	44.9	44.6	45.3	41.1	46.6	40.4	41.6	44.3	43.5	43.5
R07178	26 MYALL STREET PUNCHBOWL	RES	0.F	47	47	41	37.0	41.4	43.0	42.4	41.0	42.6	38.2	44.6	36.1	38.6	41.8	41.0	41.0
R07179	H/29 MYALL STREET PUNCHBOWL	RES	0.F	47	47	41	40.1	44.5	45.6	43.9	44.0	44.4	40.3	45.7	39.4	41.0	43.6	42.6	42.6
R07180	31 MYALL STREET PUNCHBOWL	RES	0.F	47	47	41	40.0	44.5	45.4	43.5	44.0	44.3	40.0	44.3	39.7	40.5	42.7	41.7	41.7
R07181	33A MYALL STREET PUNCHBOWL	RES	0.F	47	47	41	40.0	44.6	45.4	43.7	44.2	44.6	40.1	44.3	40.0	40.5	42.7	41.8	41.8
R07181	33A MYALL STREET PUNCHBOWL	RES	1.F	47	47	41	41.6	46.1	47.0	45.3	45.6	46.3	41.6	46.0	41.4	41.9	44.1	43.3	43.3
R07182	35A MYALL STREET PUNCHBOWL	RES	0.F	47	47	41	40.3	45.0	45.7	44.1	44.5	45.0	40.4	44.5	40.4	40.9	43.0	42.1	42.1
R07183	34 GRIFFITHS AVENUE PUNCHBOWL	RES	0.F	47	47	41	41.1	45.8	46.7	45.2	45.4	46.1	41.4	45.7	41.2	41.8	44.1	43.1	43.1
R07184	36 GRIFFITHS AVENUE PUNCHBOWL	RES	0.F	47	47	41	41.9	46.5	47.3	45.6	46.1	46.6	42.0	46.1	42.0	42.4	44.6	43.6	43.6
R07185	32 GRIFFITHS AVENUE PUNCHBOWL	RES	0.F	47	47	41	40.5	45.2	46.0	44.3	44.8	45.2	40.6	44.5	40.4	41.0	43.1	42.1	42.1
R07186	30 GRIFFITHS AVENUE PUNCHBOWL	RES	0.F	47	47	41	41.2	46.1	46.6	44.8	45.6	46.0	41.2	44.2	41.3	41.6	43.4	42.2	42.2
R07187	11/28 GRIFFITHS AVENUE PUNCHBOWL	RES	0.F	47	47	41	39.3	44.0	44.8	43.1	43.6	44.0	39.4	43.6	39.1	40.0	42.3	41.0	41.0
R07188	38 GRIFFITHS AVENUE PUNCHBOWL	RES	0.F	47	47	41	41.2	46.0	46.7	45.3	45.6	46.3	41.5	45.5	41.5	41.9	44.1	43.1	43.1
R07189	17/40 GRIFFITHS AVENUE PUNCHBOWL	RES	0.F	47	47	41	41.2	46.0	46.7	45.0	45.5	46.0	41.4	45.4	41.6	41.9	44.1	43.0	43.0
R07190	18/42 GRIFFITHS AVENUE PUNCHBOWL	RES	0.F	47	47	41	40.7	45.5	46.1	44.4	45.1	45.5	40.7	43.7	41.0	41.1	43.0	41.8	41.8
R07191	19/44 GRIFFITHS AVENUE PUNCHBOWL	RES	0.F	47	47	41	39.7	44.7	45.3	44.0	44.4	45.2	40.0	43.2	40.1	40.4	42.4	41.2	41.2
R07192	37 MYALL STREET PUNCHBOWL	RES	0.F	47	47	41	38.9	43.5	44.4	42.9	43.0	43.7	39.1	43.7	38.7	39.5	41.9	41.0	41.0
R07193	39 MYALL STREET PUNCHBOWL	RES	0.F	47	47	41	41.0	45.7	46.3	44.5	45.2	45.7	40.9	44.2	41.1	41.2	43.1	42.1	42.1
R07194	35/41 MYALL STREET PUNCHBOWL	RES	0.F	47	47	41	39.8	44.6	45.3	43.7	44.2	44.7	40.0	43.8	40.2	40.5	42.6	41.6	41.6
R07194	35/41 MYALL STREET PUNCHBOWL	RES	1.F	47	47	41	40.5	45.0	45.8	44.2	44.5	45.1	40.5	44.8	40.3	40.8	42.9	42.2	42.2
R07194	35/41 MYALL STREET PUNCHBOWL	RES	2.F	47	47	41	41.6	46.4	47.1	45.9	46.0	47.1	41.9	45.4	41.2	41.9	43.9	42.9	42.9
R07195	28 MYALL STREET PUNCHBOWL	RES	0.F	47	47	41	38.1	42.5	43.9	42.8	42.1	43.3	38.8	44.7	37.1	39.2	42.1	41.3	41.3
R07196	14/30 MYALL STREET PUNCHBOWL	RES	0.F	47	47	41	38.9	43.3	44.1	41.7	42.7	42.3	38.6	43.3	38.3	39.4	41.6	40.6	40.6
R07197	15/32 MYALL STREET PUNCHBOWL	RES	0.F	47	47	41	36.2	41.0	42.1	41.2	40.6	41.9	37.1	42.5	35.7	37.6	40.4	39.3	39.3
R07197	15/32 MYALL STREET PUNCHBOWL	RES	1.F	47	47	41	40.3	44.8	45.7	44.2	44.3	45.0	40.4	45.2	39.6	40.7	43.1	42.2	42.2
R07198	16/34 MYALL STREET PUNCHBOWL	RES	0.F	47	47	41	38.0	42.6	43.6	42.1	42.2	42.8	38.4	43.4	37.7	39.0	41.6	40.4	40.4
R07199	17/36 MYALL STREET PUNCHBOWL	RES	0.F	47	47	41	36.6	41.2	42.0	40.4	40.7	41.2	36.7	41.0	36.4	37.1	39.4	38.3	38.3
R07199	17/36 MYALL STREET PUNCHBOWL	RES	1.F	47	47	41	39.3	43.8	44.7	43.1	43.4	43.9	39.4	43.9	39.2	39.7	42.0	41.2	41.2
R07200	18/38 MYALL STREET PUNCHBOWL	RES	0.F	47	47	41	36.5	41.3	42.1	40.8	40.9	41.8	36.9	41.1	36.2	37.2	39.5	38.4	38.4

R07200	18/38 MYALL STREET PUNCHBOWL	RES	1.F	47	47	41	39.2	43.7	44.6	43.0	43.2	43.9	39.3	43.8	39.1	39.6	41.9	41.1	41.1
R07201	40 MYALL STREET PUNCHBOWL	RES	0.F	47	47	41	33.7	38.5	39.2	37.6	38.1	38.5	33.9	38.0	33.7	34.5	36.8	35.5	35.5
R07201	40 MYALL STREET PUNCHBOWL	RES	1.F	47	47	41	36.7	41.5	42.3	40.8	41.1	41.7	37.0	41.2	36.7	37.5	39.8	38.6	38.6
R07202	42 MYALL STREET PUNCHBOWL	RES	0.F	47	47	41	33.5	38.3	39.3	38.3	38.0	39.1	34.2	39.2	33.3	34.7	37.3	36.2	36.2
R07202	42 MYALL STREET PUNCHBOWL	RES	1.F	47	47	41	36.4	41.2	42.2	41.2	40.9	42.0	37.1	41.8	36.2	37.4	40.0	38.9	38.9
R07203	43A MYALL STREET PUNCHBOWL	RES	0.F	47	47	41	39.3	44.0	44.9	43.5	43.6	44.3	39.7	44.4	39.3	40.2	42.7	41.6	41.6
R07204	33/45 MYALL STREET PUNCHBOWL	RES	0.F	47	47	41	38.3	43.0	43.7	42.0	42.5	42.9	38.4	42.6	38.4	39.0	41.3	40.1	40.1
R07205	33/45 MYALL STREET PUNCHBOWL	RES	0.F	47	47	41	37.3	42.1	43.0	41.7	41.6	42.4	37.8	42.7	37.1	38.4	40.9	39.8	39.8
R07206	E/47 MYALL STREET PUNCHBOWL	RES	0.F	47	47	41	27.3	31.8	32.7	31.1	31.4	31.9	27.4	31.9	27.2	27.8	30.0	29.2	29.2
R07206	E/47 MYALL STREET PUNCHBOWL	RES	1.F	47	47	41	39.6	44.3	45.1	43.5	43.8	44.5	39.8	44.0	39.6	40.1	42.3	41.4	41.4
R07207	A/44 MYALL STREET PUNCHBOWL	RES	0.F	47	47	41	35.3	40.0	40.9	39.2	39.6	40.0	35.6	40.0	35.2	36.2	38.5	37.4	37.4
R07208	D/49 MYALL STREET PUNCHBOWL	RES	0.F	47	47	41	33.3	37.3	38.7	37.2	36.7	37.5	33.5	39.4	32.8	33.7	36.6	36.1	36.1
R07209	C/51 MYALL STREET PUNCHBOWL	RES	0.F	47	47	41	36.9	41.6	42.3	40.7	41.2	41.7	37.0	40.8	36.7	37.4	39.5	38.4	38.4
R07210	B/53 MYALL STREET PUNCHBOWL	RES	0.F	47	47	41	37.3	42.1	42.8	41.4	41.7	42.4	37.5	41.4	37.2	37.9	40.0	38.9	38.9
R07211	B/46 MYALL STREET PUNCHBOWL	RES	0.F	47	47	41	35.7	40.7	41.3	40.0	40.4	41.1	36.1	39.5	35.9	36.5	38.6	37.3	37.3
R07212	20/46 GRIFFITHS AVENUE PUNCHBOWL	RES	0.F	47	47	41	36.1	41.0	42.0	41.0	40.7	41.8	36.9	41.6	36.0	37.3	39.8	38.7	38.7
R07213	21/48 GRIFFITHS AVENUE PUNCHBOWL	RES	0.F	47	47	41	36.9	41.8	42.8	41.7	41.5	42.5	37.7	42.4	37.0	38.2	40.8	39.6	39.6
R07214	50 GRIFFITHS AVENUE PUNCHBOWL	RES	0.F	47	47	41	38.3	43.2	43.9	42.5	42.8	43.4	38.6	42.7	38.4	39.2	41.4	40.2	40.2
R07214	50 GRIFFITHS AVENUE PUNCHBOWL	RES	1.F	47	47	41	39.6	44.4	45.2	43.7	44.0	44.7	39.9	44.2	39.9	40.4	42.7	41.6	41.6
R07215	23/52 GRIFFITHS AVENUE PUNCHBOWL	RES	0.F	47	47	41	38.7	43.6	44.2	42.6	43.2	43.7	38.9	42.3	38.9	39.3	41.4	40.1	40.1
R07215	23/52 GRIFFITHS AVENUE PUNCHBOWL	RES	1.F	47	47	41	39.4	44.3	45.0	43.5	43.9	44.5	39.7	43.5	39.9	40.2	42.4	41.3	41.3
R07216	24/54 GRIFFITHS AVENUE PUNCHBOWL	RES	0.F	47	47	41	36.2	41.0	41.7	40.0	40.5	40.8	36.4	40.5	36.2	37.0	39.2	38.0	38.0
R07216	24/54 GRIFFITHS AVENUE PUNCHBOWL	RES	1.F	47	47	41	38.5	43.3	44.0	42.3	42.9	43.3	38.7	42.4	38.7	39.2	41.3	40.1	40.1
R07217	56 GRIFFITHS AVENUE PUNCHBOWL	RES	0.F	47	47	41	35.0	39.9	40.8	39.7	39.5	40.4	35.7	40.5	34.8	36.2	38.8	37.6	37.6
R07218	2/2 SCOTT STREET PUNCHBOWL	RES	0.F	47	47	41	30.4	34.9	35.4	32.8	34.3	34.0	29.7	32.5	28.8	30.0	31.4	30.3	30.3
R07219	A/55 MYALL STREET PUNCHBOWL	RES	0.F	47	47	41	36.5	41.4	41.9	40.2	40.9	41.3	36.5	39.7	36.5	37.1	39.0	37.6	37.6
R07220	C/6 WILGA STREET PUNCHBOWL	RES	0.F	47	47	41	32.8	37.5	38.2	36.5	37.0	37.5	32.9	36.8	32.3	33.3	35.4	34.3	34.3
R07221	B/4 WILGA STREET PUNCHBOWL	RES	0.F	47	47	41	32.8	37.6	38.4	37.0	37.2	38.0	33.1	37.3	32.7	33.5	35.8	34.7	34.7
R07221	B/4 WILGA STREET PUNCHBOWL	RES	1.F	47	47	41	36.6	41.4	42.2	40.9	41.0	41.8	37.0	41.2	36.7	37.4	39.7	38.6	38.6
R07222	A/2 WILGA STREET PUNCHBOWL	RES	0.F	47	47	41	33.9	38.7	39.3	37.5	38.3	38.7	33.9	37.2	33.5	34.4	36.3	35.0	35.0
R07223	1/4 SCOTT STREET PUNCHBOWL	RES	0.F	47	47	41	28.4	33.1	34.0	32.6	32.7	33.4	28.8	33.6	28.5	29.3	31.7	30.8	30.8
R07223	1/4 SCOTT STREET PUNCHBOWL	RES	1.F	47	47	41	33.6	38.3	39.2	38.0	37.9	38.8	34.1	38.8	33.4	34.4	36.9	36.0	36.0
R07224	15 WILGA STREET PUNCHBOWL	RES	0.F	47	47	39	32.9	37.6	38.4	36.7	37.1	37.4	33.1	37.6	32.8	33.7	36.1	34.9	34.9
R07224	15 WILGA STREET PUNCHBOWL	RES	1.F	47	47	39	37.5	42.2	43.0	41.6	41.8	42.5	37.7	41.8	37.7	38.1	40.4	39.4	39.4
R07225	5/11A WILGA STREET PUNCHBOWL	RES	0.F	47	47	39	35.4	40.0	40.9	39.1	39.5	39.8	35.6	40.2	35.2	36.2	38.6	37.5	37.5
R07226	D/11 WILGA STREET PUNCHBOWL	RES	0.F	47	47	39	35.7	40.3	41.1	39.1	39.8	40.0	35.6	39.6	35.4	36.2	38.3	37.1	37.1
R07227	C/9 WILGA STREET PUNCHBOWL	RES	0.F	47	47	39	34.2	39.1	39.7	38.2	38.7	39.4	34.3	37.5	34.0	34.7	36.6	35.3	35.3
R07228	B/7 WILGA STREET PUNCHBOWL	RES	0.F	47	47	39	32.0	36.9	37.6	36.2	36.6	37.4	32.3	35.7	31.9	32.6	34.6	33.4	33.4
R07229	A/2 GOWRIE AVENUE PUNCHBOWL	RES	0.F	47	47	39	34.1	38.9	39.6	38.0	38.5	39.1	34.2	37.6	34.0	34.5	36.5	35.3	35.3
R07230	A/5 WILGA STREET PUNCHBOWL	RES	0.F	47	47	39	34.4	39.3	39.6	37.8	38.9	39.3	34.1	35.2	34.2	34.3	35.5	34.2	34.2
R07231	1/1 WILGA STREET PUNCHBOWL	RES	0.F	47	47	39	31.4	36.2	37.0	35.5	35.8	36.5	31.7	35.8	31.3	32.1	34.3	33.3	33.3
R07232	1/6A SCOTT STREET PUNCHBOWL	RES	0.F	47	47	39	26.4	31.1	31.9	30.4	30.6	31.4	26.6	30.9	26.1	27.0	29.2	28.2	28.2
R07232	1/6A SCOTT STREET PUNCHBOWL	RES	1.F	47	47	39	30.1	34.9	35.6	34.2	34.5	35.3	30.4	34.3	29.7	30.7	32.9	31.7	31.7
R07233	1/8 SCOTT STREET PUNCHBOWL	RES	0.F	47	47	39	30.2	34.9	35.7	34.1	34.4	35.0	30.4	34.8	29.8	30.9	33.2	32.1	32.1
R07234	2/10 SCOTT STREET PUNCHBOWL	RES	0.F	47	47	39	31.2	36.1	37.1	36.2	35.8	37.0	32.1	37.0	30.7	32.5	35.1	34.0	34.0
R07235	B/12 SCOTT STREET PUNCHBOWL	RES	0.F	47	47	39	33.4	38.2	39.0	37.7	37.8	38.7	33.8	38.1	33.3	34.1	36.4	35.4	35.4
R07236	A/14 SCOTT STREET PUNCHBOWL	RES	0.F	47	47	39	32.5	37.4	38.0	36.4	37.0	37.5	32.6	35.8	32.8	33.1	35.0	33.8	33.8
R07237	13/18 SCOTT STREET PUNCHBOWL	RES	0.F	47	47	39	33.1	37.9	38.5	37.0	37.5	38.1	33.2	36.4	32.9	33.6	35.5	34.2	34.2
R07238	2/17 SCOTT STREET PUNCHBOWL	RES	0.F	47	47	39	33.6	38.2	38.9	36.9	37.7	37.7	33.5	37.4	33.8	34.1	36.2	35.1	35.1
R07238	2/17 SCOTT STREET PUNCHBOWL	RES	1.F	47	47	39	34.6	39.2	39.9	38.0	38.7	39.0	34.5	38.3	34.6	35.0	37.0	36.0	36.0
R07239	2/17 SCOTT STREET PUNCHBOWL	RES	0.F	47	47	39	33.7	38.3	39.0	37.0	37.8	37.8	33.6	37.6	33.8	34.2	36.3	35.2	35.2
R07239	2/17 SCOTT STREET PUNCHBOWL	RES	1.F	47	47	39	34.9	39.6	40.3	38.5	39.2	39.6	34.9	38.4	34.7	35.2	37.2	36.1	36.1
R07240	3/15 SCOTT STREET PUNCHBOWL	RES	0.F	47	47	39	33.8	38.4	39.1	37.1	37.9	38.0	33.7	37.6	34.0	34.3	36.5	35.3	35.3
R07241	5/9 SCOTT STREET PUNCHBOWL	RES	0.F	47	47	39	35.0	39.6	40.3	38.4	39.1	39.5	34.8	38.5	34.7	35.1	37.0	36.1	36.1
R07242	4/7 SCOTT STREET PUNCHBOWL	RES	0.F	47	47	39	35.2	40.1	40.7	38.8	39.6	39.8	35.3	38.7	35.5	35.9	37.9	36.6	36.6
R07243	5 SCOTT STREET PUNCHBOWL	RES	0.F	47	47	39	33.3	38.1	38.8	37.1	37.7	38.0	33.4	37.2	33.4	34.1	36.2	34.9	34.9
R07244	2/3 SCOTT STREET PUNCHBOWL	RES	0.F	47	47	39	33.5	38.4	39.0	37.3	37.9	38.3	33.7	37.5	33.6	34.3	36.5	35.2	35.2
R07245	B/1 SCOTT STREET PUNCHBOWL	RES	0.F	47	47	39	32.6	37.3	38.2	36.8	36.9	37.7	32.9	37.3	32.4	33.2	35.5	34.6	34.6
R07246	A/58 GRIFFITHS AVENUE PUNCHBOWL	RES	0.F	47	47	39	35.6	40.5	40.9	38.9	40.0	40.3	35.4	37.2	35.4	35.7	37.1	35.8	35.8
R07248	1/15A SCOTT STREET PUNCHBOWL	RES	0.F	47	47	39	32.0	36.9	37.7	36.4	36.5	37.4	32.5	36.7	31.7	32.9	35.2	34.0	34.0
R07249	A/21 SCOTT STREET PUNCHBOWL	RES	0.F	47	47	39	33.7	38.5	39.1	37.2	38.1	38.4	33.7	36.8	33.2	34.0	35.8	34.6	34.6
R07250	25 SCOTT STREET PUNCHBOWL	RES	0.F	47	47	39	31.3	35.9	36.7	34.9	35.4	35.8	31.3	35.5	31.1	31.6	33.8	32.9	32.9
R07251	2/23A SCOTT STREET PUNCHBOWL	RES	0.F	47	47	39	29.1	33.7	34.5	32.9	33.2	33.8	29.2	33.5	29.1	29.5	31.7	30.9	30.9

R07252	1/27 SCOTT STREET PUNCHBOWL	RES	0.F	47	47	39	32.6	37.5	38.1	36.8	37.1	37.9	32.9	36.6	32.4	33.2	35.3	34.1	34.1
R07252	1/27 SCOTT STREET PUNCHBOWL	RES	1.F	47	47	39	35.8	40.4	41.2	39.7	39.9	40.6	35.9	40.3	35.6	36.2	38.4	37.6	37.6
R07253	2/31 SCOTT STREET PUNCHBOWL	RES	0.F	47	47	39	33.2	37.7	38.5	36.6	37.2	37.6	33.0	37.0	32.8	33.3	35.3	34.5	34.5
R07254	4/35 SCOTT STREET PUNCHBOWL	RES	0.F	47	47	39	35.1	39.7	40.5	38.8	39.2	39.7	35.1	39.3	35.1	35.5	37.7	36.8	36.8
R07255	3/31A SCOTT STREET PUNCHBOWL	RES	0.F	47	47	39	34.8	39.2	39.9	37.6	38.7	38.6	34.4	37.9	34.4	34.8	36.6	35.6	35.6
R07256	2/31 SCOTT STREET PUNCHBOWL	RES	0.F	47	47	39	32.5	37.0	37.9	36.2	36.6	37.1	32.6	37.0	32.4	32.9	35.1	34.3	34.3
R07257	3/31A SCOTT STREET PUNCHBOWL	RES	0.F	47	47	39	33.5	38.2	38.9	37.3	37.8	38.3	33.6	37.2	33.4	34.0	36.0	34.8	34.8
R07258	33 SCOTT STREET PUNCHBOWL	RES	0.F	47	47	39	30.9	35.7	36.5	34.9	35.2	35.8	31.2	35.4	30.9	31.7	34.0	32.8	32.8
R07259	4/35 SCOTT STREET PUNCHBOWL	RES	0.F	47	47	39	32.9	37.3	38.1	36.0	36.7	36.8	32.6	36.8	32.7	33.0	35.0	34.3	34.3
R07260	1/37 SCOTT STREET PUNCHBOWL	RES	0.F	47	47	39	33.1	37.5	38.2	35.9	36.9	36.7	32.7	36.7	32.9	33.1	35.0	34.3	34.3
R07261	41 SCOTT STREET PUNCHBOWL	RES	0.F	47	47	39	32.3	36.7	37.5	35.4	36.1	36.3	32.0	36.4	32.0	32.4	34.4	33.7	33.7
R07262	41 SCOTT STREET PUNCHBOWL	RES	0.F	47	47	39	32.8	37.6	38.4	37.0	37.2	37.9	33.1	37.2	33.0	33.6	35.8	34.8	34.8
R07263	43A SCOTT STREET PUNCHBOWL	RES	0.F	47	47	39	31.5	36.3	37.0	35.2	35.8	36.2	31.6	35.3	31.4	32.1	34.2	33.0	33.0
R07263	43A SCOTT STREET PUNCHBOWL	RES	1.F	47	47	39	34.3	38.9	39.6	37.8	38.4	38.9	34.2	38.1	34.2	34.5	36.5	35.6	35.6
R07264	16/96 GRIFFITHS AVENUE BANKSTOWN	RES	0.F	47	47	39	34.1	38.8	39.2	36.8	38.4	38.2	33.6	35.0	33.4	34.0	35.3	33.7	33.7
R07265	151/14A GARDENIA AVENUE BANKSTOWN	RES	0.F	47	47	39	32.9	37.7	38.1	35.7	37.2	37.0	32.5	34.3	32.5	33.0	34.4	32.9	32.9
R07265	151/14A GARDENIA AVENUE BANKSTOWN	RES	1.F	47	47	39	35.1	39.7	40.5	38.9	39.2	39.8	35.2	39.3	34.9	35.4	37.5	36.7	36.7
R07266	14/16 GARDENIA AVENUE BANKSTOWN	RES	0.F	47	47	39	33.3	38.1	38.7	37.1	37.6	38.1	33.4	37.1	33.4	33.8	35.9	34.8	34.8
R07267	13/18 GARDENIA AVENUE BANKSTOWN	RES	0.F	47	47	39	35.4	39.9	40.8	39.1	39.5	40.0	35.4	39.8	35.2	35.7	37.9	37.1	37.1
R07268	12/20 GARDENIA AVENUE BANKSTOWN	RES	0.F	47	47	39	33.8	38.3	39.2	37.4	37.8	38.3	33.8	38.2	33.6	34.1	36.3	35.5	35.5
R07268	12/20 GARDENIA AVENUE BANKSTOWN	RES	1.F	47	47	39	34.6	39.1	40.0	38.5	38.6	39.4	34.7	39.1	34.1	34.9	37.1	36.3	36.3
R07269	D/22 GARDENIA AVENUE BANKSTOWN	RES	0.F	47	47	39	28.6	33.1	33.8	32.2	32.7	33.5	28.3	31.6	26.0	28.1	29.6	28.7	28.7
R07270	C/24 GARDENIA AVENUE BANKSTOWN	RES	0.F	47	47	39	33.4	37.9	38.8	37.1	37.5	38.0	33.4	37.7	33.3	33.8	36.0	35.1	35.1
R07271	B/26 GARDENIA AVENUE BANKSTOWN	RES	0.F	47	47	39	26.8	31.7	32.1	30.5	31.3	32.0	26.7	28.2	24.8	26.7	27.9	26.3	26.3
R07272	2/28 GARDENIA AVENUE BANKSTOWN	RES	0.F	47	47	39	31.8	36.5	37.2	35.6	36.1	36.7	31.9	35.6	31.5	32.2	34.2	33.2	33.2
R07273	1/30 GARDENIA AVENUE BANKSTOWN	RES	0.F	47	47	39	32.8	37.5	38.0	36.1	37.0	37.4	32.5	35.0	32.7	32.7	34.2	33.2	33.2
R07273	1/30 GARDENIA AVENUE BANKSTOWN	RES	1.F	47	47	39	35.4	40.3	40.8	39.3	39.9	40.6	35.5	38.1	34.8	35.6	37.3	36.0	36.0
R07274	7/32 GARDENIA AVENUE BANKSTOWN	RES	0.F	47	47	39	34.8	39.1	40.0	38.3	38.6	39.1	34.7	39.3	34.5	34.9	37.1	36.5	36.5
R07275	6/34 GARDENIA AVENUE BANKSTOWN	RES	0.F	47	47	39	33.1	37.4	38.4	36.6	36.9	37.4	33.0	37.4	32.8	33.2	35.4	34.7	34.7
R07275	6/34 GARDENIA AVENUE BANKSTOWN	RES	1.F	47	47	39	34.1	38.7	39.5	38.0	38.2	39.1	34.1	38.1	33.4	34.2	36.3	35.4	35.4
R07276	C/98 GRIFFITHS AVENUE BANKSTOWN	RES	0.F	47	47	39	35.0	39.4	40.2	38.3	38.9	39.3	34.8	38.9	34.4	35.0	37.0	36.2	36.2
R07277	B/98A GRIFFITHS AVENUE BANKSTOWN	RES	0.F	47	47	39	33.3	37.8	38.4	36.2	37.3	37.3	32.9	36.1	32.6	33.1	34.8	33.9	33.9
R07278	A/100 GRIFFITHS AVENUE BANKSTOWN	RES	0.F	47	47	39	34.7	39.2	40.0	38.0	38.7	39.0	34.5	38.6	34.2	34.8	36.8	36.0	36.0
R07278	A/100 GRIFFITHS AVENUE BANKSTOWN	RES	1.F	47	47	39	35.9	40.4	41.2	39.5	40.0	40.6	35.8	39.5	34.9	35.9	37.8	36.8	36.8
R07279	2/102 GRIFFITHS AVENUE BANKSTOWN	RES	0.F	47	47	39	33.2	37.5	38.5	36.8	37.0	37.6	33.2	38.0	32.7	33.3	35.6	35.1	35.1
R07280	3/104 GRIFFITHS AVENUE BANKSTOWN	RES	0.F	47	47	39	33.5	37.8	38.8	37.3	37.4	38.2	33.5	38.1	32.7	33.5	35.8	35.1	35.1
R07280	3/104 GRIFFITHS AVENUE BANKSTOWN	RES	1.F	47	47	39	35.2	39.5	40.3	38.3	39.0	39.3	34.9	38.9	34.4	35.1	37.0	36.3	36.3
R07281	4/106 GRIFFITHS AVENUE BANKSTOWN	RES	0.F	47	47	39	33.2	37.5	38.5	36.7	37.0	37.5	33.1	37.8	32.7	33.2	35.5	34.9	34.9
R07281	4/106 GRIFFITHS AVENUE BANKSTOWN	RES	1.F	47	47	39	35.1	39.5	40.3	38.3	39.0	39.4	34.8	38.7	34.3	35.0	36.9	36.1	36.1
R07282	B/27 GARDENIA AVENUE BANKSTOWN	RES	0.F	47	47	39	34.3	38.7	39.5	37.7	38.2	38.7	34.1	38.2	33.6	34.3	36.3	35.5	35.5
R07283	5/108 GRIFFITHS AVENUE BANKSTOWN	RES	0.F	47	47	39	31.7	36.1	36.9	35.0	35.6	36.0	31.4	35.3	31.6	31.6	33.6	32.9	32.9
R07283	5/108 GRIFFITHS AVENUE BANKSTOWN	RES	1.F	47	47	39	33.7	37.9	38.8	36.7	37.4	37.8	33.2	37.1	32.7	33.2	35.0	34.5	34.5
R07284	110A GRIFFITHS AVENUE BANKSTOWN	RES	0.F	47	47	39	31.4	36.2	37.0	35.5	35.8	36.6	31.7	35.4	31.4	32.0	34.1	33.0	33.0
R07285	110A GRIFFITHS AVENUE BANKSTOWN	RES	0.F	47	47	39	31.3	35.9	36.6	34.9	35.5	36.0	31.2	34.7	30.8	31.4	33.3	32.3	32.3
R07286	7/112 GRIFFITHS AVENUE BANKSTOWN	RES	0.F	47	47	39	30.7	35.5	36.0	34.2	35.1	35.6	30.5	32.9	30.1	30.7	32.2	31.0	31.0
R07286	7/112 GRIFFITHS AVENUE BANKSTOWN	RES	1.F	47	47	39	32.7	37.4	37.9	36.1	36.9	37.4	32.5	35.5	32.3	32.7	34.4	33.4	33.4
R07287	8/114 GRIFFITHS AVENUE BANKSTOWN	RES	0.F	47	47	39	30.0	34.6	35.2	33.1	34.2	34.4	29.7	32.3	29.8	30.0	31.6	30.5	30.5
R07288	10/120 GRIFFITHS AVENUE BANKSTOWN	RES	0.F	47	47	39	30.5	35.2	35.5	32.7	34.6	34.1	29.8	31.0	29.7	30.3	31.4	29.9	29.9
R07289	11/122 GRIFFITHS AVENUE BANKSTOWN	RES	0.F	47	47	39	28.7	33.4	33.8	31.5	32.9	32.9	28.2	30.0	28.2	28.5	29.8	28.5	28.5
R07289	11/122 GRIFFITHS AVENUE BANKSTOWN	RES	1.F	47	47	39	31.3	36.0	36.4	34.3	35.5	35.7	30.8	32.6	30.6	31.1	32.3	31.1	31.1
R07290	27/124 GRIFFITHS AVENUE BANKSTOWN	RES	0.F	47	47	39	26.8	31.7	32.0	29.7	31.3	31.2	26.4	26.8	26.6	26.8	27.8	26.3	26.3
R07290	27/124 GRIFFITHS AVENUE BANKSTOWN	RES	1.F	47	47	39	28.5	33.4	33.8	31.9	33.0	33.3	28.3	29.8	28.4	28.6	30.0	28.6	28.6
R07291	A/29 GARDENIA AVENUE BANKSTOWN	RES	0.F	47	47	39	32.9	37.4	38.0	35.5	36.8	36.7	32.3	35.3	32.0	32.6	34.2	33.1	33.1
R07291	A/29 GARDENIA AVENUE BANKSTOWN	RES	1.F	47	47	39	34.4	39.0	39.6	37.6	38.5	38.7	34.1	37.2	33.9	34.4	36.1	35.0	35.0
R07293	2/42 GARDENIA AVENUE BANKSTOWN	RES	0.F	47	47	39	33.0	37.2	38.3	36.5	36.7	37.2	32.9	37.8	32.6	33.1	35.4	34.9	34.9
R07294	1/44 GARDENIA AVENUE BANKSTOWN	RES	0.F	47	47	39	32.9	37.1	38.1	36.4	36.6	37.1	32.8	37.7	32.4	32.9	35.3	34.8	34.8
R07295	1/2 COLUMBINE AVENUE BANKSTOWN	RES	0.F	47	47	39	28.3	33.3	33.7	32.2	33.0	33.8	28.3	29.3	27.3	28.3	29.5	27.9	27.9
R07295	1/2 COLUMBINE AVENUE BANKSTOWN	RES	1.F	47	47	39	31.9	36.6	37.3	35.7	36.2	36.8	31.9	35.4	31.9	32.2	34.2	33.1	33.1
R07296	13/35 GARDENIA AVENUE BANKSTOWN	RES	0.F	47	47	39	32.9	37.2	38.1	36.2	36.6	37.0	32.7	37.3	32.3	32.9	35.0	34.5	34.5
R07297	12/37 GARDENIA AVENUE BANKSTOWN	RES	0.F	47	47	39	30.2	34.5	35.4	33.5	34.0	34.4	29.9	34.3	29.5	30.0	32.1	31.5	31.5
R07298	54/39 GARDENIA AVENUE BANKSTOWN	RES	0.F	47	47	39	30.7	35.2	35.8	33.6	34.7	34.8	30.2	33.2	30.0	30.4	31.9	31.0	31.0
R07299	53/41 GARDENIA AVENUE BANKSTOWN	RES	0.F	47	47	39	29.3	33.6	34.3	32.0	33.1	33.1	28.7	31.9	28.3	28.9	30.4	29.6	29.6
R07300	52/43 GARDENIA AVENUE BANKSTOWN	RES	0.F	47	47	39	30.4	34.8	35.4	32.9	34.2	34.1	29.7	32.8	29.3	30.0	31.5	30.5	30.5

R07301	51/45 GARDENIA AVENUE BANKSTOWN	RES	0.F	47	47	39	29.3	33.6	34.2	31.5	33.1	32.7	28.4	31.0	27.9	28.7	29.9	28.9	28.9
R07302	50/47 GARDENIA AVENUE BANKSTOWN	RES	0.F	47	47	39	28.8	33.3	33.8	31.4	32.7	32.7	28.1	30.7	27.5	28.4	29.7	28.6	28.6
R07303	49/49 GARDENIA AVENUE BANKSTOWN	RES	0.F	47	47	39	29.7	34.2	34.8	32.4	33.7	33.6	29.1	31.9	28.6	29.4	30.8	29.8	29.8
R07303	49/49 GARDENIA AVENUE BANKSTOWN	RES	1.F	47	47	39	31.1	35.6	36.3	34.2	35.1	35.3	30.8	34.2	30.2	31.0	32.7	31.8	31.8
R07304	26/126 GRIFFITHS AVENUE BANKSTOWN	RES	0.F	47	47	39	30.5	35.2	35.8	33.7	34.7	34.9	30.3	33.4	30.2	30.7	32.5	31.3	31.3
R07304	26/126 GRIFFITHS AVENUE BANKSTOWN	RES	1.F	47	47	39	32.2	36.9	37.5	35.6	36.4	36.7	32.1	35.5	31.9	32.4	34.3	33.2	33.2
R07305	25/128 GRIFFITHS AVENUE BANKSTOWN	RES	0.F	47	47	39	30.5	34.8	35.4	33.0	34.3	34.2	29.8	32.7	29.5	29.9	31.3	30.5	30.5
R07306	24/130 GRIFFITHS AVENUE BANKSTOWN	RES	0.F	47	47	39	31.1	35.5	36.0	33.3	35.0	34.6	30.3	32.4	30.0	30.5	31.6	30.6	30.6
R07306	24/130 GRIFFITHS AVENUE BANKSTOWN	RES	1.F	47	47	39	31.8	36.2	36.8	34.6	35.7	35.8	31.2	34.2	30.6	31.4	32.8	31.9	31.9
R07306	24/130 GRIFFITHS AVENUE BANKSTOWN	RES	2.F	47	47	39	32.2	36.7	37.4	35.6	36.2	36.7	32.0	35.8	31.5	32.2	34.1	33.2	33.2
R07308	132A GRIFFITHS AVENUE BANKSTOWN	RES	0.F	47	47	39	30.1	34.7	35.1	32.5	34.1	33.9	29.4	31.6	29.2	29.8	31.0	29.9	29.9
R07310	21/136 GRIFFITHS AVENUE BANKSTOWN	RES	0.F	47	47	39	26.5	31.2	31.6	29.0	30.8	30.5	25.9	26.7	25.6	26.3	27.3	25.7	25.7
R07311	4/129 GRIFFITHS AVENUE BANKSTOWN	RES	0.F	47	47	39	30.1	34.8	35.2	32.9	34.3	34.2	29.6	31.6	29.3	30.0	31.3	30.0	30.0
R07312	5/131 GRIFFITHS AVENUE BANKSTOWN	RES	0.F	47	47	39	30.3	34.8	35.3	32.7	34.3	34.0	29.6	31.9	29.5	30.0	31.3	30.2	30.2
R07313	14/133 GRIFFITHS AVENUE BANKSTOWN	RES	0.F	47	47	39	31.0	35.6	36.1	33.9	35.1	35.2	30.5	33.1	30.5	30.7	32.1	31.2	31.2
R07313	14/133 GRIFFITHS AVENUE BANKSTOWN	RES	1.F	47	47	39	32.1	36.7	37.4	35.6	36.3	36.8	31.9	35.0	31.6	32.0	33.6	32.8	32.8
R07314	15/135 GRIFFITHS AVENUE BANKSTOWN	RES	0.F	47	47	39	30.9	35.5	36.2	34.2	35.1	35.4	30.7	33.7	30.8	30.9	32.6	31.7	31.7
R07315	16/137 GRIFFITHS AVENUE BANKSTOWN	RES	0.F	47	47	39	30.1	34.5	35.2	32.8	34.0	33.8	29.6	33.1	29.3	29.9	31.6	30.7	30.7
R07316	17/139 GRIFFITHS AVENUE BANKSTOWN	RES	0.F	47	47	39	29.8	34.1	34.7	31.7	33.6	33.0	28.9	31.2	28.5	29.1	30.3	29.3	29.3
R07317	18/141 GRIFFITHS AVENUE BANKSTOWN	RES	0.F	47	47	39	29.5	34.1	34.5	31.8	33.5	33.1	28.8	30.9	28.6	29.2	30.5	29.2	29.2
R07318	143A GRIFFITHS AVENUE BANKSTOWN	RES	0.F	47	47	39	29.1	33.5	34.1	31.4	33.0	32.7	28.3	30.7	27.8	28.6	29.9	28.7	28.7
R07318	143A GRIFFITHS AVENUE BANKSTOWN	RES	1.F	47	47	39	30.7	35.2	35.8	33.7	34.7	34.9	30.3	33.3	29.8	30.5	32.0	31.1	31.1
R07319	19/145 GRIFFITHS AVENUE BANKSTOWN	RES	0.F	47	47	39	28.6	33.2	33.5	30.6	32.6	32.1	27.7	28.5	27.3	28.0	28.8	27.4	27.4
R07320	138A GRIFFITHS AVENUE BANKSTOWN	RES	0.F	47	47	39	27.4	32.2	32.5	30.3	31.7	31.9	26.9	28.0	25.9	27.1	28.2	26.6	26.6
R07320	138A GRIFFITHS AVENUE BANKSTOWN	RES	1.F	47	47	39	31.0	35.5	36.2	34.2	35.0	35.3	30.7	34.1	30.3	30.8	32.5	31.7	31.7
R07322	20/147 GRIFFITHS AVENUE BANKSTOWN	RES	0.F	47	47	39	28.8	33.3	33.7	31.0	32.8	32.4	28.0	29.4	27.5	28.3	29.2	27.9	27.9
R07323	18/142 GRIFFITHS AVENUE BANKSTOWN	RES	0.F	47	47	39	28.8	33.4	33.9	31.6	32.9	32.9	28.3	31.0	28.1	28.6	30.1	29.0	29.0
R07324	17/144 GRIFFITHS AVENUE BANKSTOWN	RES	0.F	47	47	39	28.7	33.2	33.8	31.5	32.7	32.7	28.2	30.8	28.0	28.5	29.9	28.9	28.9
R07325	16/146 GRIFFITHS AVENUE BANKSTOWN	RES	0.F	47	47	39	27.7	32.2	32.9	30.9	31.7	32.0	27.4	30.8	27.0	27.5	29.2	28.4	28.4
R07325	16/146 GRIFFITHS AVENUE BANKSTOWN	RES	1.F	47	47	39	30.7	35.2	36.0	34.2	34.8	35.3	30.6	34.4	30.2	30.8	32.7	31.9	31.9
R07326	15/148 GRIFFITHS AVENUE BANKSTOWN	RES	0.F	47	47	39	26.9	31.3	32.1	30.2	30.8	31.3	26.7	30.6	26.1	26.7	28.6	27.9	27.9
R07327	14/150 GRIFFITHS AVENUE BANKSTOWN	RES	0.F	47	47	39	28.2	32.6	33.2	30.6	32.0	31.8	27.5	30.4	27.0	27.7	29.1	28.2	28.2
R07328	2/149 GRIFFITHS AVENUE BANKSTOWN	RES	0.F	47	47	39	28.9	33.4	33.8	31.1	32.9	32.5	28.1	29.7	27.7	28.4	29.4	28.1	28.1
R07328	2/149 GRIFFITHS AVENUE BANKSTOWN	RES	1.F	47	47	39	30.2	34.8	35.3	33.0	34.3	34.3	29.7	32.2	29.2	29.9	31.2	30.2	30.2
R07329	125A/151 GRIFFITHS AVENUE BANKSTOWN	RES	0.F	47	47	39	29.0	33.5	33.9	31.1	32.9	32.5	28.1	29.7	27.8	28.4	29.5	28.2	28.2
R07330	123/153 GRIFFITHS AVENUE BANKSTOWN	RES	0.F	47	47	39	28.7	33.2	33.7	31.1	32.7	32.5	27.9	29.7	27.6	28.2	29.3	28.1	28.1
R07330	123/153 GRIFFITHS AVENUE BANKSTOWN	RES	1.F	47	47	39	29.9	34.5	35.0	32.8	34.0	34.1	29.4	32.1	29.0	29.6	31.0	30.0	30.0
R07331	122/155 GRIFFITHS AVENUE BANKSTOWN	RES	0.F	47	47	39	28.9	33.4	33.8	31.2	32.9	32.6	28.1	30.1	27.9	28.4	29.6	28.4	28.4
R07332	121/157 GRIFFITHS AVENUE BANKSTOWN	RES	0.F	47	47	39	28.3	33.0	33.4	31.1	32.5	32.5	27.8	29.8	27.8	28.1	29.3	28.2	28.2
R07333	120/159 GRIFFITHS AVENUE BANKSTOWN	RES	0.F	47	47	39	28.6	33.2	33.7	31.4	32.7	32.7	28.1	30.8	28.0	28.5	29.9	28.8	28.8
R07334	119/161 GRIFFITHS AVENUE BANKSTOWN	RES	0.F	47	47	39	28.6	33.2	33.7	31.4	32.7	32.7	28.1	30.6	28.0	28.3	29.7	28.7	28.7
R07334	119/161 GRIFFITHS AVENUE BANKSTOWN	RES	1.F	47	47	39	29.9	34.5	35.2	33.4	34.0	34.6	29.8	33.3	29.4	29.9	31.8	30.9	30.9
R07335	118/163 GRIFFITHS AVENUE BANKSTOWN	RES	0.F	47	47	39	26.6	31.0	31.7	29.5	30.5	30.7	26.1	29.3	25.9	26.3	27.8	27.0	27.0
R07336	12/154 GRIFFITHS AVENUE BANKSTOWN	RES	0.F	47	47	39	28.7	33.1	33.7	31.5	32.6	32.6	28.2	31.3	27.8	28.4	30.0	29.1	29.1
R07336	12/154 GRIFFITHS AVENUE BANKSTOWN	RES	1.F	47	47	39	30.1	34.6	35.4	33.6	34.1	34.6	30.0	33.9	29.5	30.2	32.2	31.3	31.3
R07337	11/156 GRIFFITHS AVENUE BANKSTOWN	RES	0.F	47	47	39	28.4	32.9	33.5	31.4	32.4	32.5	28.0	31.2	27.6	28.3	30.0	29.0	29.0
R07338	117/165 GRIFFITHS AVENUE BANKSTOWN	RES	0.F	47	47	39	28.4	32.9	33.6	31.3	32.4	32.5	28.0	31.2	27.8	28.3	29.9	29.0	29.0
R07339	116/167 GRIFFITHS AVENUE BANKSTOWN	RES	0.F	47	47	39	28.6	33.0	33.8	31.8	32.5	32.8	28.3	32.0	28.0	28.5	30.4	29.5	29.5
R07339	116/167 GRIFFITHS AVENUE BANKSTOWN	RES	1.F	47	47	39	29.9	34.4	35.3	33.7	34.0	34.7	29.9	34.2	29.5	30.1	32.3	31.5	31.5
R07340	10/158 GRIFFITHS AVENUE BANKSTOWN	RES	0.F	47	47	39	27.8	32.4	33.0	31.0	31.9	32.1	27.5	30.8	27.3	27.9	29.6	28.6	28.6
R07341	115/169 GRIFFITHS AVENUE BANKSTOWN	RES	0.F	47	47	39	28.0	32.4	33.1	31.0	31.8	32.1	27.5	31.1	27.2	27.7	29.4	28.7	28.7
R07342	114/171 GRIFFITHS AVENUE BANKSTOWN	RES	0.F	47	47	39	26.7	31.1	31.9	29.9	30.6	30.9	26.4	30.1	26.1	26.5	28.3	27.6	27.6
R07343	1/173 GRIFFITHS AVENUE BANKSTOWN	RES	0.F	47	47	39	28.2	32.7	33.5	31.6	32.2	32.6	28.0	31.8	27.8	28.3	30.2	29.4	29.4
R07344	9/160 GRIFFITHS AVENUE BANKSTOWN	RES	0.F	47	47	39	28.3	32.8	33.5	31.3	32.3	32.5	27.9	31.2	27.7	28.2	29.9	28.9	28.9
R07344	9/160 GRIFFITHS AVENUE BANKSTOWN	RES	1.F	47	47	39	29.4	33.9	34.7	32.8	33.4	33.9	29.2	33.0	28.9	29.4	31.4	30.5	30.5
R07346	7/164 GRIFFITHS AVENUE BANKSTOWN	RES	0.F	47	47	39	28.5	33.0	33.7	31.8	32.5	32.8	28.3	32.3	28.0	28.5	30.5	29.7	29.7
R07346	7/164 GRIFFITHS AVENUE BANKSTOWN	RES	1.F	47	47	39	29.6	34.0	34.9	33.2	33.6	34.2	29.5	33.7	29.0	29.6	31.7	31.0	31.0
R07347	6/166 GRIFFITHS AVENUE BANKSTOWN	RES	0.F	47	47	39	27.7	32.1	32.9	31.1	31.6	32.0	27.5	31.7	27.4	27.8	29.9	29.1	29.1
R07348	112/175 GRIFFITHS AVENUE BANKSTOWN	RES	0.F	47	47	39	27.3	31.9	32.6	30.7	31.4	31.7	27.2	30.9	27.1	27.5	29.5	28.6	28.6
R07349	5/168 GRIFFITHS AVENUE BANKSTOWN	RES	0.F	47	47	39	25.9	30.4	31.2	29.5	29.9	30.5	25.8	29.8	25.2	26.0	28.0	27.2	27.2
R07350	111/177 GRIFFITHS AVENUE BANKSTOWN	RES	0.F	47	47	39	28.2	32.7	33.5	31.7	32.2	32.6	28.1	32.2	27.8	28.4	30.4	29.6	29.6
R07351	110/179 GRIFFITHS AVENUE BANKSTOWN	RES	0.F	47	47	39	28.1	32.5	33.5	31.9	32.0	32.8	28.2	32.8	27.6	28.3	30.5	29.9	29.9
R07352	111/177 GRIFFITHS AVENUE BANKSTOWN	RES	0.F	47	47	39	28.7	33.4	33.9	31.7	32.9	33.0	28.3	30.5	28.1	28.6	30.0	28.8	28.8

R07353	4/181 GRIFFITHS AVENUE BANKSTOWN	RES	0.F	47	47	39	28.4	32.8	33.6	31.7	32.4	32.7	28.2	32.2	28.0	28.4	30.4	29.7	29.7
R07353	4/181 GRIFFITHS AVENUE BANKSTOWN	RES	1.F	47	47	39	29.1	33.5	34.4	32.8	33.1	33.7	29.1	33.4	28.7	29.2	31.4	30.7	30.7
R07354	3/172 GRIFFITHS AVENUE BANKSTOWN	RES	0.F	47	47	39	28.4	32.7	33.6	31.8	32.2	32.7	28.2	32.6	28.0	28.4	30.5	29.9	29.9
R07355	174A GRIFFITHS AVENUE BANKSTOWN	RES	0.F	47	47	39	27.5	31.9	32.8	31.0	31.4	31.8	27.4	31.8	27.2	27.7	29.8	29.1	29.1
R07355	174A GRIFFITHS AVENUE BANKSTOWN	RES	1.F	47	47	39	28.4	33.0	33.8	32.3	32.5	33.3	28.5	32.6	27.8	28.6	30.7	29.9	29.9
R07356	174A GRIFFITHS AVENUE BANKSTOWN	RES	0.F	47	47	39	28.9	33.2	34.2	32.5	32.7	33.2	28.8	33.6	28.4	28.9	31.2	30.7	30.7
R07357	18 EAST TERRACE BANKSTOWN	OED	0.F	55	55	55	27.2	31.3	32.3	30.1	30.8	31.1	26.7	31.0	26.0	26.7	28.6	28.2	28.2
R07357	18 EAST TERRACE BANKSTOWN	OED	1.F	55	55	55	28.4	32.5	33.6	31.8	32.0	32.7	28.2	32.9	27.3	28.1	30.3	29.9	29.9
R07357	18 EAST TERRACE BANKSTOWN	OED	2.F	55	55	55	29.0	33.4	34.4	32.9	32.9	33.8	29.1	33.7	28.0	29.0	31.3	30.7	30.7
R07358	18 EAST TERRACE BANKSTOWN	OED	0.F	55	55	55	26.4	31.1	31.8	30.3	30.7	31.3	26.5	30.2	25.7	26.7	28.7	27.6	27.6
R07358	18 EAST TERRACE BANKSTOWN	OED	1.F	55	55	55	28.6	33.2	34.0	32.4	32.8	33.5	28.7	32.5	28.1	28.9	30.9	30.0	30.0
R07359	196C STACEY STREET BANKSTOWN	OED	0.F	55	55	55	27.5	32.0	32.6	30.5	31.5	31.6	27.1	30.4	26.5	27.3	29.0	28.0	28.0
R07359	196C STACEY STREET BANKSTOWN	OED	1.F	55	55	55	29.0	33.5	34.3	32.6	33.1	33.6	28.9	32.8	28.4	29.1	31.1	30.2	30.2
R07360	22 EAST TERRACE BANKSTOWN	RES	0.F	54	51	42	28.2	32.4	33.4	31.8	31.9	32.5	28.1	33.0	27.5	28.2	30.5	30.0	30.0
R07360	22 EAST TERRACE BANKSTOWN	RES	1.F	54	51	42	29.0	33.2	34.3	32.8	32.8	33.6	29.0	33.9	28.2	29.0	31.4	30.9	30.9
R07361	21 CROSS STREET BANKSTOWN	RES	0.F	54	51	42	27.6	31.8	32.9	31.3	31.3	32.0	27.6	32.6	27.0	27.6	30.0	29.5	29.5
R07361	21 CROSS STREET BANKSTOWN	RES	1.F	54	51	42	28.6	32.9	34.0	32.4	32.4	33.2	28.7	33.7	28.0	28.7	31.1	30.6	30.6
R07361	21 CROSS STREET BANKSTOWN	RES	2.F	54	51	42	28.7	32.9	34.0	32.5	32.5	33.3	28.7	33.8	28.1	28.8	31.2	30.7	30.7
R07361	21 CROSS STREET BANKSTOWN	RES	3.F	54	51	42	29.1	33.6	34.5	33.2	33.1	34.2	29.2	33.7	28.1	29.2	31.4	30.7	30.7
R07362	194A STACEY STREET BANKSTOWN	COM	0.F	70	70	70	28.6	32.9	33.9	32.3	32.4	33.1	28.6	33.5	28.1	28.7	31.1	30.5	30.5
R07363	84/62 CARNATION AVENUE BANKSTOWN	RES	0.F	47	47	39	28.9	33.2	34.1	32.3	32.7	33.2	28.7	33.0	28.2	28.8	30.9	30.2	30.2
R07364	85/60 CARNATION AVENUE BANKSTOWN	RES	0.F	47	47	39	28.6	33.1	33.9	32.1	32.6	33.1	28.5	32.5	28.2	28.7	30.8	29.9	29.9
R07365	86/58 CARNATION AVENUE BANKSTOWN	RES	0.F	47	47	39	24.8	29.6	30.3	28.6	29.2	29.6	24.9	28.5	24.8	25.4	27.4	26.2	26.2
R07366	87/56 CARNATION AVENUE BANKSTOWN	RES	0.F	47	47	39	28.7	33.3	34.0	32.1	32.8	33.3	28.5	32.0	28.4	28.8	30.7	29.7	29.7
R07367	88/54 CARNATION AVENUE BANKSTOWN	RES	0.F	47	47	39	28.4	32.8	33.6	31.6	32.3	32.6	28.1	31.9	27.8	28.3	30.2	29.4	29.4
R07367	88/54 CARNATION AVENUE BANKSTOWN	RES	1.F	47	47	39	30.0	34.3	35.3	33.6	33.8	34.4	29.9	34.6	29.3	30.0	32.2	31.7	31.7
R07368	89/52 CARNATION AVENUE BANKSTOWN	RES	0.F	47	47	39	28.0	32.5	33.1	30.9	32.0	32.1	27.5	30.4	27.3	27.8	29.3	28.3	28.3
R07369	90/50 CARNATION AVENUE BANKSTOWN	RES	0.F	47	47	39	26.2	30.6	31.2	28.8	30.1	29.9	25.6	28.7	25.3	25.9	27.4	26.5	26.5
R07370	91/48 CARNATION AVENUE BANKSTOWN	RES	0.F	47	47	39	26.3	30.7	31.4	29.1	30.2	30.2	25.8	29.0	25.4	25.9	27.5	26.7	26.7
R07371	92/46 CARNATION AVENUE BANKSTOWN	RES	0.F	47	47	39	28.4	32.9	33.5	31.2	32.3	32.3	27.9	31.1	27.5	28.2	29.8	28.8	28.8
R07371	92/46 CARNATION AVENUE BANKSTOWN	RES	1.F	47	47	39	29.6	34.1	34.8	32.9	33.6	34.0	29.3	33.1	28.8	29.5	31.3	30.5	30.5
R07372	93/44 CARNATION AVENUE BANKSTOWN	RES	0.F	47	47	39	30.4	34.6	35.4	33.0	34.0	34.0	29.7	33.5	29.2	29.9	31.5	30.9	30.9
R07373	94/42 CARNATION AVENUE BANKSTOWN	RES	0.F	47	47	39	28.7	33.3	34.0	32.2	32.8	33.2	28.7	32.7	28.4	29.1	31.2	30.2	30.2
R07375	96/38 CARNATION AVENUE BANKSTOWN	RES	0.F	47	47	39	26.6	31.4	31.6	28.9	30.9	30.6	25.8	24.8	25.8	26.3	27.0	25.1	25.1
R07375	96/38 CARNATION AVENUE BANKSTOWN	RES	1.F	47	47	39	29.0	34.1	34.5	33.0	33.7	34.4	29.2	31.3	28.8	29.5	31.1	29.6	29.6
R07376	A/36 CARNATION AVENUE BANKSTOWN	RES	1.F	47	47	39	28.9	33.7	34.0	31.9	33.3	33.4	28.5	29.5	28.2	28.7	29.8	28.4	28.4
R07377	B/34 CARNATION AVENUE BANKSTOWN	RES	0.F	47	47	39	29.4	34.0	34.5	32.3	33.5	33.6	28.9	31.4	28.8	29.1	30.5	29.5	29.5
R07378	99/32 CARNATION AVENUE BANKSTOWN	RES	0.F	47	47	39	29.4	33.7	34.4	31.8	33.2	33.0	28.7	31.7	28.3	28.9	30.3	29.4	29.4
R07379	101/28 CARNATION AVENUE BANKSTOWN	RES	0.F	47	47	39	25.9	30.8	31.3	29.9	30.5	31.4	25.9	27.8	23.6	25.7	27.0	25.6	25.6
R07381	103/24 CARNATION AVENUE BANKSTOWN	RES	0.F	47	47	39	29.6	34.2	34.8	32.8	33.8	34.1	29.2	31.8	28.2	29.3	30.7	29.6	29.6
R07382	104/22 CARNATION AVENUE BANKSTOWN	RES	0.F	47	47	39	29.5	34.1	34.6	32.6	33.6	33.9	29.1	31.6	28.0	29.1	30.4	29.4	29.4
R07383	105/20 CARNATION AVENUE BANKSTOWN	RES	0.F	47	47	39	29.6	34.1	34.6	32.5	33.7	33.8	29.0	31.2	28.2	29.1	30.4	29.2	29.2
R07383	105/20 CARNATION AVENUE BANKSTOWN	RES	1.F	47	47	39	30.9	35.5	36.0	33.7	35.0	35.1	30.4	32.6	30.1	30.6	31.9	30.8	30.8
R07384	106/18 CARNATION AVENUE BANKSTOWN	RES	0.F	47	47	39	27.2	31.9	32.4	30.5	31.4	31.9	26.9	29.3	25.8	26.9	28.2	27.1	27.1
R07385	107/16 CARNATION AVENUE BANKSTOWN	RES	0.F	47	47	39	27.3	31.8	32.4	30.5	31.3	31.9	26.9	29.6	25.5	26.7	28.0	27.2	27.2
R07386	6/14 CARNATION AVENUE BANKSTOWN	RES	0.F	47	47	39	31.1	35.5	36.1	33.8	35.0	35.1	30.5	33.2	29.7	30.5	31.8	31.0	31.0
R07387	1/8 CROSS STREET BANKSTOWN	RES	0.F	54	51	42	28.8	33.0	34.1	32.5	32.5	33.2	28.7	33.7	28.0	28.7	31.1	30.6	30.6
R07388	18-20 RAYMOND STREET BANKSTOWN	RES	0.F	54	51	42	26.8	31.0	32.1	30.4	30.5	31.1	26.7	31.8	26.0	26.8	29.1	28.7	28.7
R07388	18-20 RAYMOND STREET BANKSTOWN	RES	1.F	54	51	42	28.7	32.8	34.0	32.4	32.3	33.2	28.6	33.7	27.8	28.5	30.9	30.6	30.6
R07388	18-20 RAYMOND STREET BANKSTOWN	RES	2.F	54	51	42	29.0	33.3	34.4	33.0	32.9	33.9	29.1	33.7	27.8	28.9	31.0	30.6	30.6
R07388	18-20 RAYMOND STREET BANKSTOWN	RES	3.F	54	51	42	29.1	33.4	34.4	33.0	32.9	34.0	29.1	33.7	27.8	28.9	31.1	30.6	30.6
R07389	27 RAYMOND STREET BANKSTOWN	RES	1.F	54	51	42	24.8	29.8	30.4	29.2	29.5	30.5	25.1	28.1	23.9	25.2	27.1	25.7	25.7
R07389	27 RAYMOND STREET BANKSTOWN	RES	2.F	54	51	42	27.0	31.9	32.5	31.4	31.6	32.6	27.3	30.5	26.2	27.4	29.3	28.1	28.1
R07389	27 RAYMOND STREET BANKSTOWN	RES	3.F	54	51	42	27.7	32.5	33.2	31.9	32.1	33.0	27.9	31.8	27.1	28.1	30.1	29.1	29.1
R07389	27 RAYMOND STREET BANKSTOWN	RES	4.F	54	51	42	28.2	32.4	33.5	31.9	32.0	32.7	28.1	32.9	27.5	28.1	30.3	29.9	29.9
R07389	27 RAYMOND STREET BANKSTOWN	RES	5.F	54	51	42	28.2	32.5	33.5	31.9	32.0	32.8	28.1	32.8	27.4	28.1	30.3	29.8	29.8
R07389	27 RAYMOND STREET BANKSTOWN	RES	6.F	54	51	42	28.2	32.6	33.7	32.3	32.1	33.0	28.4	33.5	27.6	28.5	31.0	30.4	30.4
R07389	27 RAYMOND STREET BANKSTOWN	RES	7.F	54	51	42	28.5	32.9	34.0	32.5	32.4	33.3	28.7	33.8	27.8	28.9	31.4	30.7	30.7
R07389	27 RAYMOND STREET BANKSTOWN	RES	8.F	54	51	42	28.7	33.1	34.1	32.8	32.7	33.6	28.9	33.7	27.7	29.0	31.4	30.6	30.6
R07390	22 RAYMOND STREET BANKSTOWN	RES	0.F	54	51	42	27.0	31.0	32.1	30.3	30.5	31.1	26.7	31.7	26.0	26.6	28.9	28.6	28.6
R07390	22 RAYMOND STREET BANKSTOWN	RES	1.F	54	51	42	28.0	32.3	33.2	31.6	31.8	32.6	27.9	32.2	26.8	27.7	29.7	29.3	29.3
R07390	22 RAYMOND STREET BANKSTOWN	RES	2.F	54	51	42	28.1	32.4	33.3	31.7	31.9	32.7	27.9	32.3	26.8	27.7	29.7	29.3	29.3
R07390	22 RAYMOND STREET BANKSTOWN	RES	3.F	54	51	42	27.7	32.0	33.1	31.6	31.5	32.5	27.8	32.6	26.9	27.8	30.1	29.6	29.6

R07390	22 RAYMOND STREET BANKSTOWN	RES	4.F	54	51	42	28.1	32.4	33.4	31.9	32.0	32.8	28.1	32.7	27.5	28.1	30.3	29.8	29.8
R07390	22 RAYMOND STREET BANKSTOWN	RES	5.F	54	51	42	28.1	32.5	33.4	31.9	32.0	32.9	28.1	32.6	27.4	28.1	30.2	29.7	29.7
R07390	22 RAYMOND STREET BANKSTOWN	RES	6.F	54	51	42	28.4	32.8	33.7	32.2	32.3	33.0	28.4	33.0	27.7	28.5	30.7	30.1	30.1
R07390	22 RAYMOND STREET BANKSTOWN	RES	7.F	54	51	42	28.8	33.2	34.0	32.4	32.7	33.4	28.7	32.8	27.8	28.7	30.8	30.0	30.0
R07391	16 WEST TERRACE BANKSTOWN	RES	0.F	54	51	42	26.8	31.1	32.1	30.5	30.6	31.3	26.8	31.8	26.2	26.9	29.3	28.8	28.8
R07391	16 WEST TERRACE BANKSTOWN	RES	1.F	54	51	42	27.5	31.8	32.8	31.3	31.3	32.0	27.5	32.5	26.9	27.6	30.0	29.5	29.5
R07391	16 WEST TERRACE BANKSTOWN	RES	2.F	54	51	42	28.0	32.4	33.4	32.0	32.0	33.0	28.1	32.6	26.9	28.1	30.3	29.6	29.6
R07391	16 WEST TERRACE BANKSTOWN	RES	3.F	54	51	42	27.6	31.8	32.9	31.3	31.4	32.1	27.6	32.4	26.9	27.6	29.9	29.4	29.4
R07391	16 WEST TERRACE BANKSTOWN	RES	4.F	54	51	42	27.7	32.0	33.0	31.4	31.6	32.3	27.7	32.2	27.1	27.7	29.9	29.3	29.3
R07391	16 WEST TERRACE BANKSTOWN	RES	5.F	54	51	42	27.7	32.1	33.0	31.5	31.6	32.4	27.7	32.2	27.1	27.7	29.9	29.3	29.3
R07391	16 WEST TERRACE BANKSTOWN	RES	6.F	54	51	42	27.9	32.3	33.4	31.9	31.9	32.7	28.1	33.0	27.4	28.3	30.7	30.0	30.0
R07391	16 WEST TERRACE BANKSTOWN	RES	7.F	54	51	42	28.0	32.4	33.4	31.9	32.0	32.7	28.1	32.7	27.1	28.2	30.4	29.7	29.7
R07392	30 RAYMOND STREET BANKSTOWN	RES	0.F	54	51	42	27.2	31.6	32.5	31.0	31.2	32.0	27.2	31.6	26.5	27.2	29.4	28.7	28.7
R07392	30 RAYMOND STREET BANKSTOWN	RES	1.F	54	51	42	28.1	32.6	33.5	32.2	32.2	33.2	28.2	32.5	27.2	28.2	30.4	29.6	29.6
R07392	30 RAYMOND STREET BANKSTOWN	RES	2.F	54	51	42	28.4	33.0	33.8	32.5	32.6	33.6	28.6	32.7	27.6	28.6	30.7	29.9	29.9
R07392	30 RAYMOND STREET BANKSTOWN	RES	3.F	54	51	42	26.8	31.3	32.2	30.6	30.9	31.6	26.8	31.1	26.6	26.9	29.1	28.4	28.4
R07392	30 RAYMOND STREET BANKSTOWN	RES	4.F	54	51	42	26.9	31.4	32.2	30.5	30.9	31.5	26.8	30.8	26.5	26.9	28.9	28.2	28.2
R07392	30 RAYMOND STREET BANKSTOWN	RES	5.F	54	51	42	26.6	31.0	32.0	30.4	30.6	31.2	26.7	31.4	26.3	27.0	29.4	28.6	28.6
R07392	30 RAYMOND STREET BANKSTOWN	RES	6.F	54	51	42	26.7	31.2	32.1	30.6	30.8	31.4	26.8	31.2	26.2	27.1	29.3	28.5	28.5
R07392	30 RAYMOND STREET BANKSTOWN	RES	7.F	54	51	42	27.1	31.7	32.6	31.2	31.3	32.2	27.3	31.5	26.5	27.4	29.6	28.8	28.8
R07396	48/44 RAYMOND STREET BANKSTOWN	COM	1.F	70	70	70	25.4	30.3	31.0	29.8	29.9	30.9	25.8	29.9	24.9	26.0	28.3	27.2	27.2
R07397	39 STANLEY STREET BANKSTOWN	COM	0.F	70	70	70	25.9	30.4	31.3	29.9	29.9	30.9	26.0	30.6	25.1	26.1	28.3	27.6	27.6
R07397	39 STANLEY STREET BANKSTOWN	COM	1.F	70	70	70	26.9	31.4	32.3	31.0	31.0	32.0	27.0	31.4	25.9	27.0	29.1	28.4	28.4
R07397	39 STANLEY STREET BANKSTOWN	COM	2.F	70	70	70	26.7	31.0	32.0	30.3	30.5	31.1	26.6	31.3	26.3	26.7	29.0	28.4	28.4
R07398	B/37 STANLEY STREET BANKSTOWN	RES	0.F	54	51	42	27.4	31.7	32.7	31.3	31.3	32.1	27.5	32.2	26.5	27.5	29.8	29.2	29.2
R07398	B/37 STANLEY STREET BANKSTOWN	RES	1.F	54	51	42	28.1	32.6	33.5	32.2	32.1	33.1	28.3	32.9	27.2	28.3	30.6	29.9	29.9
R07398	B/37 STANLEY STREET BANKSTOWN	RES	2.F	54	51	42	28.0	32.3	33.3	31.8	31.8	32.6	28.0	33.0	27.3	28.1	30.5	29.9	29.9
R07398	B/37 STANLEY STREET BANKSTOWN	RES	3.F	54	51	42	28.1	32.3	33.3	31.6	31.8	32.5	27.9	32.6	27.5	28.0	30.2	29.7	29.7
R07398	B/37 STANLEY STREET BANKSTOWN	RES	4.F	54	51	42	28.0	32.4	33.3	31.6	31.9	32.5	27.9	32.4	27.4	27.9	30.1	29.6	29.6
R07398	B/37 STANLEY STREET BANKSTOWN	RES	5.F	54	51	42	28.1	32.5	33.6	32.2	32.0	32.9	28.4	33.5	27.7	28.6	31.1	30.4	30.4
R07399	1/51 STANLEY STREET BANKSTOWN	COM	1.F	70	70	70	25.4	30.3	31.1	29.8	29.9	30.8	25.9	30.1	25.1	26.3	28.7	27.4	27.4
R07400	53 STANLEY STREET BANKSTOWN	COM	0.F	70	70	70	25.5	30.2	30.9	29.5	29.8	30.6	25.6	29.1	25.0	25.7	27.6	26.7	26.7
R07400	53 STANLEY STREET BANKSTOWN	COM	1.F	70	70	70	26.6	31.3	32.1	30.8	30.9	31.9	26.8	30.8	25.9	26.9	29.0	28.1	28.1
R07400	53 STANLEY STREET BANKSTOWN	COM	2.F	70	70	70	27.2	31.8	32.6	31.1	31.3	32.2	27.3	31.3	26.5	27.4	29.5	28.6	28.6
R07401	46-48 RESTWELL STREET BANKSTOWN	COM	0.F	70	70	70	25.8	30.6	31.3	30.0	30.2	31.1	26.0	29.8	25.4	26.3	28.4	27.3	27.3
R07401	46-48 RESTWELL STREET BANKSTOWN	COM	1.F	70	70	70	27.3	32.0	32.8	31.5	31.7	32.6	27.5	31.4	26.9	27.7	29.8	28.8	28.8
R07402	2/38 RESTWELL STREET BANKSTOWN	COM	1.F	70	70	70	25.8	30.5	31.3	29.9	30.1	30.9	26.1	30.2	25.8	26.4	28.6	27.6	27.6
R07403	8/53 RAYMOND STREET BANKSTOWN	COM	0.F	70	70	70	26.6	31.0	31.9	30.3	30.5	31.2	26.5	31.1	26.0	26.6	28.8	28.2	28.2
R07403	8/53 RAYMOND STREET BANKSTOWN	COM	1.F	70	70	70	27.6	32.1	33.0	31.6	31.7	32.6	27.7	31.9	26.8	27.6	29.8	29.1	29.1
R07403	8/53 RAYMOND STREET BANKSTOWN	COM	2.F	70	70	70	27.3	31.7	32.7	31.1	31.2	32.0	27.3	32.0	26.9	27.4	29.7	29.1	29.1
R07405	B/49 RAYMOND STREET BANKSTOWN	COM	0.F	70	70	70	25.2	29.4	30.4	28.7	28.9	29.4	25.1	29.9	24.9	25.2	27.5	27.0	27.0
R07405	B/49 RAYMOND STREET BANKSTOWN	COM	1.F	70	70	70	26.4	30.9	31.8	30.4	30.5	31.4	26.5	30.6	25.5	26.5	28.6	27.8	27.8
R07407	22 RESTWELL STREET BANKSTOWN	COM	0.F	70	70	70	25.1	29.7	30.6	29.1	29.2	29.9	25.3	29.8	25.0	25.5	27.8	27.0	27.0
R07408	4/24 RESTWELL STREET BANKSTOWN	COM	0.F	70	70	70	26.4	30.7	31.7	30.1	30.2	30.8	26.4	31.4	25.6	26.5	28.9	28.3	28.3
R07408	4/24 RESTWELL STREET BANKSTOWN	COM	1.F	70	70	70	27.5	31.8	32.8	31.4	31.4	32.3	27.6	32.3	26.5	27.5	29.8	29.2	29.2
R07411	28 GREENFIELD PARADE BANKSTOWN	COM	0.F	70	70	70	25.8	30.2	31.2	29.7	29.7	30.6	25.9	30.6	25.0	25.9	28.2	27.6	27.6
R07411	28 GREENFIELD PARADE BANKSTOWN	COM	1.F	70	70	70	26.4	30.7	31.7	30.2	30.2	30.9	26.4	31.4	25.9	26.5	28.9	28.4	28.4
R07411	28 GREENFIELD PARADE BANKSTOWN	COM	2.F	70	70	70	26.7	31.1	32.1	30.7	30.7	31.6	26.8	31.4	26.1	26.9	29.1	28.5	28.5
R07411	28 GREENFIELD PARADE BANKSTOWN	COM	3.F	70	70	70	27.0	31.4	32.3	30.7	30.9	31.5	26.9	31.5	26.4	27.0	29.2	28.6	28.6
R07411	28 GREENFIELD PARADE BANKSTOWN	COM	4.F	70	70	70	26.8	31.2	32.1	30.4	30.7	31.3	26.7	31.2	26.3	26.8	28.9	28.3	28.3
R07416	10/324 CHAPEL ROAD SOUTH BANKSTOWN	OED	2.F	55	55	55	25.8	30.5	31.3	30.1	30.2	31.2	26.1	30.1	25.3	26.2	28.4	27.4	27.4
R07417	67/1 MONA STREET BANKSTOWN	OED	0.F	55	55	55	26.0	30.3	31.3	29.7	29.9	30.6	25.9	30.4	25.2	25.9	28.1	27.5	27.5
R07417	67/1 MONA STREET BANKSTOWN	OED	1.F	55	55	55	26.9	31.3	32.2	30.8	30.8	31.8	26.9	31.4	25.9	26.9	29.0	28.4	28.4
R07418	BANKSTOWN GIRLS HIGH SCHOOL 2 MONA STREI	OED	0.F	55	55	55	25.3	29.6	30.6	29.1	29.1	29.9	25.3	30.0	24.5	25.3	27.6	27.0	27.0
R07418	BANKSTOWN GIRLS HIGH SCHOOL 2 MONA STREI	OED	1.F	55	55	55	26.2	30.6	31.5	30.1	30.1	31.0	26.2	30.8	25.3	26.3	28.5	27.9	27.9
R07418	BANKSTOWN GIRLS HIGH SCHOOL 2 MONA STREI	OED	2.F	55	55	55	26.5	30.8	31.8	30.1	30.4	31.0	26.4	31.1	25.9	26.6	28.9	28.2	28.2
R07420	256 CHAPEL ROAD BANKSTOWN	COM	2.F	70	70	70	24.5	29.1	30.0	28.6	28.7	29.6	24.7	29.1	24.3	25.0	27.2	26.4	26.4
R07420	256 CHAPEL ROAD BANKSTOWN	COM	3.F	70	70	70	25.0	29.3	30.4	28.9	28.8	29.7	25.1	29.9	24.3	25.1	27.4	26.9	26.9
R07425	4/45 NORTHAM AVENUE BANKSTOWN	RES	2.F	42	42	39	24.6	29.1	30.0	28.7	28.7	29.7	24.7	29.1	23.4	24.6	26.7	26.1	26.1
R07425	4/45 NORTHAM AVENUE BANKSTOWN	RES	3.F	42	42	39	24.7	29.0	30.0	28.4	28.5	29.2	24.7	29.5	24.2	24.8	27.1	26.5	26.5
R07510	62/15 KITCHENER PARADE BANKSTOWN	RES	1.F	54	51	42	24.9	29.1	30.1	28.4	28.7	29.3	24.7	29.1	23.9	24.6	26.7	26.2	26.2
R07511	99 NORTH TERRACE BANKSTOWN	OLI	3.F	55	55	55	25.3	29.9	30.4	28.4	29.4	29.7	24.8	27.4	24.1	25.0	26.4	25.3	25.3
R07512	AMBULANCE STATION 80 RICKARD ROAD BANKST	OLI	1.F	55	55	55	25.4	29.8	30.5	28.7	29.3	29.8	25.1	28.8	24.0	25.1	26.8	26.1	26.1

R07512	AMBULANCE STATION 80 RICKARD ROAD BANKST	OLI	2.F	55	55	55	25.7	30.1	30.9	29.2	29.6	30.3	25.5	29.6	24.4	25.4	27.3	26.7	26.7
R07512	AMBULANCE STATION 80 RICKARD ROAD BANKST	OLI	3.F	55	55	55	26.4	30.7	31.6	29.9	30.2	30.9	26.2	30.6	25.3	26.2	28.2	27.6	27.6
R07514	66-72 RICKARD ROAD BANKSTOWN	COM	10.F	70	70	70	26.4	30.8	31.7	30.1	30.3	31.1	26.3	30.6	25.2	26.2	28.3	27.7	27.7
R07514	66-72 RICKARD ROAD BANKSTOWN	COM	11.F	70	70	70	26.3	30.7	31.6	30.0	30.2	31.0	26.2	30.5	25.1	26.1	28.2	27.6	27.6
R07514	66-72 RICKARD ROAD BANKSTOWN	COM	12.F	70	70	70	26.2	30.6	31.5	29.9	30.1	30.9	26.1	30.5	25.1	26.1	28.1	27.5	27.5
R07514	66-72 RICKARD ROAD BANKSTOWN	COM	13.F	70	70	70	26.2	30.6	31.5	29.9	30.1	30.9	26.1	30.4	25.0	26.0	28.1	27.5	27.5
R07514	66-72 RICKARD ROAD BANKSTOWN	COM	14.F	70	70	70	26.1	30.5	31.4	29.8	30.0	30.8	26.0	30.4	25.0	26.0	28.0	27.4	27.4
R07514	66-72 RICKARD ROAD BANKSTOWN	COM	15.F	70	70	70	26.0	30.5	31.4	30.0	30.0	31.0	26.1	30.3	24.7	25.9	28.0	27.4	27.4
R07514	66-72 RICKARD ROAD BANKSTOWN	COM	16.F	70	70	70	26.1	30.5	31.4	30.0	30.1	31.1	26.1	30.4	24.8	26.0	28.0	27.4	27.4
R07514	66-72 RICKARD ROAD BANKSTOWN	COM	2.F	70	70	70	25.5	29.8	30.5	28.5	29.3	29.7	25.0	28.5	24.4	24.9	26.5	26.0	26.0
R07514	66-72 RICKARD ROAD BANKSTOWN	COM	3.F	70	70	70	25.8	30.1	30.9	29.1	29.6	30.1	25.5	29.5	24.8	25.4	27.2	26.7	26.7
R07514	66-72 RICKARD ROAD BANKSTOWN	COM	4.F	70	70	70	26.2	30.5	31.5	30.0	30.0	30.8	26.2	30.9	25.4	26.1	28.4	27.9	27.9
R07514	66-72 RICKARD ROAD BANKSTOWN	COM	5.F	70	70	70	26.3	30.6	31.6	29.9	30.1	30.7	26.2	30.8	25.5	26.2	28.4	27.9	27.9
R07514	66-72 RICKARD ROAD BANKSTOWN	COM	6.F	70	70	70	26.6	31.0	31.9	30.4	30.5	31.4	26.5	30.8	25.5	26.5	28.5	27.9	27.9
R07514	66-72 RICKARD ROAD BANKSTOWN	COM	7.F	70	70	70	26.5	30.9	31.8	30.3	30.5	31.3	26.5	30.7	25.4	26.4	28.5	27.8	27.8
R07514	66-72 RICKARD ROAD BANKSTOWN	COM	8.F	70	70	70	26.5	30.9	31.8	30.2	30.4	31.2	26.4	30.7	25.3	26.3	28.4	27.8	27.8
R07514	66-72 RICKARD ROAD BANKSTOWN	COM	9.F	70	70	70	26.4	30.8	31.7	30.1	30.3	31.1	26.3	30.6	25.3	26.3	28.3	27.7	27.7
R07515	9/69 THE MALL BANKSTOWN	OTH	2.F	60	60	60	25.1	29.6	30.2	28.2	29.1	29.5	24.7	27.8	23.9	24.6	26.1	25.4	25.4
R07515	9/69 THE MALL BANKSTOWN	OTH	3.F	60	60	60	25.8	30.1	30.9	29.0	29.6	30.1	25.4	29.2	24.8	25.3	27.1	26.5	26.5
R07515	9/69 THE MALL BANKSTOWN	OTH	4.F	60	60	60	26.3	30.5	31.6	30.0	30.0	30.8	26.2	31.0	25.5	26.2	28.4	28.0	28.0
R07515	9/69 THE MALL BANKSTOWN	OTH	5.F	60	60	60	27.0	31.4	32.3	30.6	30.9	31.6	26.9	31.1	26.0	26.9	28.9	28.3	28.3
R07518	23/299 STACEY STREET BANKSTOWN	RES	0.F	47	47	39	28.2	32.2	33.1	30.8	31.6	31.6	27.6	32.2	27.0	27.6	29.6	29.2	29.2
R07518	23/299 STACEY STREET BANKSTOWN	RES	1.F	47	47	39	29.2	33.5	34.4	32.5	33.0	33.5	28.9	33.3	28.5	28.9	31.0	30.5	30.5
R07519	150/297 STACEY STREET BANKSTOWN	RES	0.F	47	47	39	27.0	31.4	32.0	29.8	30.9	30.9	26.4	29.7	25.7	26.6	28.2	27.3	27.3
R07520	10/295 STACEY STREET BANKSTOWN	RES	1.F	47	47	39	27.7	32.0	32.7	30.6	31.5	31.7	27.2	30.7	26.5	27.3	28.9	28.2	28.2
R07522	1/291 STACEY STREET BANKSTOWN	RES	0.F	47	47	39	27.2	32.1	32.7	31.2	31.7	32.3	27.4	30.7	27.6	27.9	29.9	28.7	28.7
R07523	2/289 STACEY STREET BANKSTOWN	RES	0.F	47	47	39	28.4	32.4	33.3	30.9	31.8	31.8	27.7	32.2	27.2	27.8	29.7	29.3	29.3
R07523	2/289 STACEY STREET BANKSTOWN	RES	1.F	47	47	39	29.4	33.7	34.6	32.8	33.2	33.7	29.2	33.8	28.8	29.3	31.4	30.9	30.9
R07524	2/4 PRAIRIE VALE ROAD BANKSTOWN	RES	0.F	47	47	39	28.3	32.6	33.5	31.8	32.0	32.6	28.1	32.8	27.8	28.2	30.3	29.9	29.9
R07525	B/3 RESTHAVEN ROAD BANKSTOWN	RES	0.F	47	47	39	28.2	32.6	33.4	31.3	32.1	32.3	27.9	31.9	27.9	28.1	30.0	29.4	29.4
R07525	B/3 RESTHAVEN ROAD BANKSTOWN	RES	1.F	47	47	39	29.1	33.6	34.4	32.7	33.1	33.6	29.0	33.2	28.8	29.2	31.3	30.6	30.6
R07526	A/5 RESTHAVEN ROAD BANKSTOWN	RES	0.F	47	47	39	25.8	30.4	30.9	28.7	30.0	30.0	25.3	27.8	24.6	25.6	27.1	25.8	25.8
R07527	1/6 PRAIRIE VALE ROAD BANKSTOWN	RES	0.F	47	47	39	28.4	32.7	33.6	31.9	32.1	32.7	28.2	32.9	27.9	28.3	30.4	30.0	30.0
R07528	B/8 PRAIRIE VALE ROAD BANKSTOWN	RES	0.F	47	47	39	28.4	32.6	33.6	31.8	32.1	32.6	28.1	32.7	27.8	28.2	30.3	29.9	29.9
R07529	C/10 PRAIRIE VALE ROAD BANKSTOWN	RES	0.F	47	47	39	28.1	32.6	33.4	31.6	32.1	32.6	28.0	32.0	27.9	28.2	30.2	29.4	29.4
R07529	C/10 PRAIRIE VALE ROAD BANKSTOWN	RES	1.F	47	47	39	28.6	33.2	34.0	32.5	32.7	33.5	28.7	32.9	28.4	28.8	31.0	30.2	30.2
R07530	5/7 RESTHAVEN ROAD BANKSTOWN	RES	1.F	47	47	39	27.4	31.9	32.6	30.7	31.4	31.7	27.2	31.2	26.1	27.4	29.4	28.4	28.4
R07531	27/9 RESTHAVEN ROAD BANKSTOWN	RES	1.F	47	47	39	27.8	32.4	33.0	31.2	31.9	32.4	27.6	30.9	26.1	27.7	29.4	28.3	28.3
R07531	27/9 RESTHAVEN ROAD BANKSTOWN	RES	2.F	47	47	39	31.0	35.3	36.2	34.5	34.8	35.3	30.8	35.4	30.2	30.9	33.0	32.5	32.5
R07532	11-13 RESTHAVEN ROAD BANKSTOWN	RES	0.F	47	47	39	28.4	32.6	33.7	31.9	32.1	32.7	28.3	33.1	27.8	28.4	30.6	30.2	30.2
R07532	11-13 RESTHAVEN ROAD BANKSTOWN	RES	1.F	47	47	39	30.0	34.2	35.1	33.1	33.7	33.9	29.6	34.1	29.3	29.8	31.9	31.3	31.3
R07534	15 RESTHAVEN ROAD BANKSTOWN	RES	0.F	47	47	39	26.0	30.6	31.2	29.3	30.2	30.6	25.7	28.6	24.4	25.9	27.5	26.2	26.2
R07535	1/17 RESTHAVEN ROAD BANKSTOWN	RES	1.F	47	47	39	27.3	32.1	32.6	31.1	31.7	32.4	27.2	29.9	25.1	27.2	28.7	27.4	27.4
R07536	1/17 RESTHAVEN ROAD BANKSTOWN	RES	0.F	47	47	39	29.4	33.5	34.4	31.9	32.9	32.8	28.8	33.0	28.6	29.0	30.9	30.3	30.3
R07536	1/17 RESTHAVEN ROAD BANKSTOWN	RES	1.F	47	47	39	30.2	34.3	35.2	33.0	33.8	33.9	29.7	34.1	29.4	29.9	31.8	31.3	31.3
R07537	3/19 RESTHAVEN ROAD BANKSTOWN	RES	0.F	47	47	39	27.4	31.6	32.4	30.3	31.1	31.4	26.9	30.7	25.5	26.7	28.4	27.8	27.8
R07537	3/19 RESTHAVEN ROAD BANKSTOWN	RES	1.F	47	47	39	29.9	34.2	35.0	33.1	33.7	34.2	29.5	33.5	28.5	29.4	31.1	30.7	30.7
R07538	3/19 RESTHAVEN ROAD BANKSTOWN	RES	0.F	47	47	39	28.8	32.9	33.7	31.4	32.4	32.4	28.1	31.9	27.2	28.1	29.7	29.1	29.1
R07538	3/19 RESTHAVEN ROAD BANKSTOWN	RES	1.F	47	47	39	30.9	35.0	36.0	33.8	34.5	34.6	30.4	34.8	29.9	30.5	32.5	32.0	32.0
R07539	12 PRAIRIE VALE ROAD BANKSTOWN	RES	1.F	47	47	39	30.0	34.3	35.2	33.4	33.8	34.3	29.8	34.3	29.2	29.8	32.0	31.5	31.5
R07540	12 PRAIRIE VALE ROAD BANKSTOWN	RES	0.F	47	47	39	29.1	33.4	34.3	32.1	32.8	33.0	28.7	33.0	28.6	28.9	30.9	30.4	30.4
R07540	12 PRAIRIE VALE ROAD BANKSTOWN	RES	1.F	47	47	39	29.7	34.0	34.9	33.1	33.5	34.0	29.5	34.0	29.1	29.6	31.7	31.2	31.2
R07541	14 PRAIRIE VALE ROAD BANKSTOWN	RES	0.F	47	47	39	28.0	32.6	33.2	31.3	32.1	32.4	27.8	31.3	27.1	28.1	29.9	28.9	28.9
R07542	14 PRAIRIE VALE ROAD BANKSTOWN	RES	0.F	47	47	39	29.3	33.5	34.4	32.4	33.0	33.3	29.0	33.4	28.8	29.1	31.2	30.7	30.7
R07542	14 PRAIRIE VALE ROAD BANKSTOWN	RES	1.F	47	47	39	30.1	34.3	35.3	33.5	33.8	34.3	29.9	34.3	29.5	29.9	32.0	31.5	31.5
R07543	2/20 PRAIRIE VALE ROAD BANKSTOWN	RES	0.F	47	47	39	29.5	33.6	34.6	32.3	33.1	33.1	29.0	33.5	28.8	29.2	31.3	30.8	30.8
R07544	A/16 PRAIRIE VALE ROAD BANKSTOWN	RES	0.F	47	47	39	29.2	33.5	34.4	32.3	33.0	33.2	28.9	33.1	28.7	29.1	31.0	30.4	30.4
R07545	B/18 PRAIRIE VALE ROAD BANKSTOWN	RES	0.F	47	47	39	29.3	33.6	34.5	32.5	33.1	33.4	29.1	33.4	29.0	29.3	31.4	30.7	30.7
R07545	B/18 PRAIRIE VALE ROAD BANKSTOWN	RES	1.F	47	47	39	30.2	34.5	35.4	33.6	34.0	34.5	30.0	34.3	29.7	30.1	32.2	31.6	31.6
R07546	42/22 PRAIRIE VALE ROAD BANKSTOWN	RES	0.F	47	47	39	29.5	33.6	34.6	32.3	33.1	33.1	29.0	33.4	28.8	29.2	31.2	30.7	30.7
R07547	283A STACEY STREET BANKSTOWN	RES	0.F	47	47	39	26.2	30.8	31.3	29.2	30.3	30.5	25.8	28.5	25.2	26.0	27.5	26.4	26.4
R07548	1B PRAIRIE VALE ROAD BANKSTOWN	RES	0.F	47	47	39	27.8	32.0	33.0	31.2	31.5	32.1	27.6	32.1	27.2	27.6	29.7	29.3	29.3
R07548	1B PRAIRIE VALE ROAD BANKSTOWN	RES	1.F	47	47	39	28.7	33.0	34.0	32.4	32.5	33.3	28.7	33.3	28.2	28.7	30.9	30.4	30.4

R07549	2/1 PRAIRIE VALE ROAD BANKSTOWN	RES	0.F	47	47	39	28.8	32.8	33.8	31.7	32.2	32.4	28.3	33.0	27.9	28.3	30.3	30.1	30.1
R07549	2/1 PRAIRIE VALE ROAD BANKSTOWN	RES	1.F	47	47	39	29.6	33.6	34.7	32.7	33.1	33.5	29.2	34.1	28.7	29.2	31.3	31.0	31.0
R07551	1/5 PRAIRIE VALE ROAD BANKSTOWN	RES	0.F	47	47	39	28.5	32.7	33.6	31.5	32.2	32.4	28.1	32.4	28.0	28.3	30.2	29.7	29.7
R07551	1/5 PRAIRIE VALE ROAD BANKSTOWN	RES	1.F	47	47	39	29.3	33.5	34.5	32.6	33.0	33.5	29.1	33.5	28.7	29.2	31.3	30.7	30.7
R07552	2/7 PRAIRIE VALE ROAD BANKSTOWN	RES	1.F	47	47	39	25.7	29.9	31.0	29.4	29.4	30.2	25.6	30.6	24.8	25.6	27.9	27.5	27.5
R07553	1/9 PRAIRIE VALE ROAD BANKSTOWN	RES	0.F	47	47	39	28.9	33.1	34.0	32.1	32.6	32.9	28.6	33.1	28.4	28.7	30.8	30.3	30.3
R07553	1/9 PRAIRIE VALE ROAD BANKSTOWN	RES	1.F	47	47	39	29.7	33.9	34.9	33.0	33.4	33.9	29.4	34.0	29.1	29.5	31.6	31.1	31.1
R07554	2/11B PRAIRIE VALE ROAD BANKSTOWN	RES	0.F	47	47	39	28.8	33.0	33.9	31.7	32.4	32.6	28.4	32.8	28.3	28.6	30.6	30.1	30.1
R07554	2/11B PRAIRIE VALE ROAD BANKSTOWN	RES	1.F	47	47	39	29.5	33.8	34.7	32.7	33.3	33.6	29.2	33.7	29.0	29.4	31.4	30.9	30.9
R07555	11 PRAIRIE VALE ROAD BANKSTOWN	RES	0.F	47	47	39	28.5	32.8	33.6	31.6	32.2	32.4	28.2	32.5	28.1	28.4	30.4	29.8	29.8
R07555	11 PRAIRIE VALE ROAD BANKSTOWN	RES	1.F	47	47	39	29.2	33.6	34.4	32.6	33.1	33.5	29.0	33.3	28.8	29.2	31.2	30.6	30.6
R07556	2/11B PRAIRIE VALE ROAD BANKSTOWN	RES	0.F	47	47	39	28.8	33.1	34.0	32.2	32.6	33.1	28.6	33.2	28.3	28.7	30.9	30.4	30.4
R07556	2/11B PRAIRIE VALE ROAD BANKSTOWN	RES	1.F	47	47	39	30.3	34.4	35.5	33.9	33.9	34.7	30.1	35.0	29.4	29.9	32.1	31.9	31.9
R07557	B/15 PRAIRIE VALE ROAD BANKSTOWN	RES	0.F	47	47	39	28.7	33.0	33.9	32.1	32.5	33.0	28.4	32.6	28.1	28.5	30.5	29.9	29.9
R07558	60/17 PRAIRIE VALE ROAD BANKSTOWN	RES	0.F	47	47	39	30.1	34.4	35.3	33.4	33.9	34.3	29.9	34.2	29.7	30.1	32.2	31.5	31.5
R07560	A/21 PRAIRIE VALE ROAD BANKSTOWN	RES	0.F	47	47	39	26.9	31.6	32.0	29.6	31.1	30.9	26.4	28.8	26.0	26.8	28.2	26.9	26.9
R07563	2/27 PRAIRIE VALE ROAD BANKSTOWN	RES	0.F	47	47	39	28.6	33.0	33.6	30.9	32.5	32.1	27.9	30.7	27.9	28.3	29.7	28.7	28.7
R07564	3/29 PRAIRIE VALE ROAD BANKSTOWN	RES	0.F	47	47	39	29.2	33.5	34.1	31.5	32.9	32.6	28.4	31.8	28.2	28.6	30.1	29.4	29.4
R07564	3/29 PRAIRIE VALE ROAD BANKSTOWN	RES	1.F	47	47	39	30.8	35.1	35.9	33.9	34.6	34.9	30.5	34.7	30.2	30.7	32.7	32.0	32.0
R07565	35 PRAIRIE VALE ROAD BANKSTOWN	RES	0.F	47	47	39	28.5	32.9	33.4	30.5	32.3	31.7	27.6	30.0	27.4	28.0	29.2	28.1	28.1
R07565	35 PRAIRIE VALE ROAD BANKSTOWN	RES	1.F	47	47	39	30.3	34.6	35.3	32.9	34.1	34.0	29.6	33.0	29.2	29.8	31.4	30.6	30.6
R07566	6/37 PRAIRIE VALE ROAD BANKSTOWN	RES	0.F	47	47	39	28.6	33.1	33.7	31.4	32.6	32.6	28.0	30.7	27.1	28.2	29.6	28.5	28.5
R07567	6/37 PRAIRIE VALE ROAD BANKSTOWN	RES	0.F	47	47	39	27.7	32.3	32.8	30.8	31.9	32.1	27.3	29.7	26.2	27.4	28.8	27.6	27.6
R07567	6/37 PRAIRIE VALE ROAD BANKSTOWN	RES	1.F	47	47	39	30.7	35.1	35.7	33.5	34.5	34.7	30.2	33.6	29.4	30.3	31.9	31.1	31.1
R07568	B/41 PRAIRIE VALE ROAD BANKSTOWN	RES	0.F	47	47	39	27.0	31.6	32.1	29.9	31.2	31.2	26.5	28.8	25.6	26.8	28.1	26.8	26.8
R07569	7/190 HILLCREST AVENUE MOUNT LEWIS	RES	0.F	47	47	39	28.7	33.1	33.8	31.8	32.7	33.0	28.3	31.5	27.5	28.2	29.7	29.0	29.0
R07569	7/190 HILLCREST AVENUE MOUNT LEWIS	RES	1.F	47	47	39	30.2	34.6	35.3	33.1	34.0	34.2	29.7	33.2	29.0	29.8	31.4	30.7	30.7
R07570	8/188 HILLCREST AVENUE MOUNT LEWIS	RES	0.F	47	47	39	28.6	32.8	33.6	31.4	32.2	32.5	28.0	31.7	26.7	27.7	29.2	28.8	28.8
R07570	8/188 HILLCREST AVENUE MOUNT LEWIS	RES	1.F	47	47	39	30.4	34.6	35.3	33.0	34.0	34.2	29.7	33.1	28.8	29.5	30.9	30.4	30.4
R07571	9/186 HILLCREST AVENUE MOUNT LEWIS	RES	0.F	47	47	39	28.8	32.9	33.8	31.7	32.3	32.7	28.2	32.4	27.0	28.0	29.7	29.4	29.4
R07571	9/186 HILLCREST AVENUE MOUNT LEWIS	RES	1.F	47	47	39	30.3	34.4	35.2	33.0	33.8	34.0	29.7	33.7	28.7	29.5	31.2	30.8	30.8
R07572	10/184 HILLCREST AVENUE MOUNT LEWIS	RES	0.F	47	47	39	27.3	31.7	32.5	30.4	31.2	31.4	26.9	30.8	26.2	27.1	28.9	28.1	28.1
R07573	11/182 HILLCREST AVENUE MOUNT LEWIS	RES	0.F	47	47	39	29.2	33.3	34.3	32.4	32.7	33.2	28.9	33.7	27.7	28.7	30.9	30.5	30.5
R07573	11/182 HILLCREST AVENUE MOUNT LEWIS	RES	1.F	47	47	39	30.4	34.5	35.6	33.7	34.0	34.5	30.2	35.1	29.2	30.2	32.4	31.9	31.9
R07574	12/180 HILLCREST AVENUE MOUNT LEWIS	RES	0.F	47	47	39	28.3	33.0	33.7	31.9	32.5	32.9	28.3	32.0	27.8	28.6	30.6	29.6	29.6
R07575	3/36 PRAIRIE VALE ROAD BANKSTOWN	RES	0.F	47	47	39	28.1	32.5	33.1	31.0	32.0	32.2	27.5	30.6	26.7	27.5	28.9	28.2	28.2
R07575	3/36 PRAIRIE VALE ROAD BANKSTOWN	RES	1.F	47	47	39	29.5	33.9	34.6	32.5	33.4	33.7	29.0	32.2	28.2	28.9	30.4	29.7	29.7
R07577	A/36A PRAIRIE VALE ROAD BANKSTOWN	RES	1.F	47	47	39	26.6	31.4	31.9	30.5	31.0	31.9	26.6	29.3	24.6	26.4	27.9	26.7	26.7
R07578	A/36A PRAIRIE VALE ROAD BANKSTOWN	RES	0.F	47	47	39	28.3	32.6	33.3	31.1	32.1	32.3	27.7	31.0	26.9	27.6	29.1	28.5	28.5
R07578	A/36A PRAIRIE VALE ROAD BANKSTOWN	RES	1.F	47	47	39	29.8	34.1	34.8	32.5	33.5	33.6	29.2	32.7	28.5	29.2	30.7	30.1	30.1
R07579	4/34 PRAIRIE VALE ROAD BANKSTOWN	RES	1.F	47	47	39	27.5	32.1	32.7	31.0	31.7	32.4	27.3	30.2	25.6	27.2	28.7	27.6	27.6
R07580	23 RESTHAVEN ROAD BANKSTOWN	RES	0.F	47	47	39	26.5	30.8	31.7	30.0	30.4	31.2	26.2	30.1	24.1	25.8	27.5	27.0	27.0
R07582	3/25 RESTHAVEN ROAD BANKSTOWN	RES	1.F	47	47	39	28.3	32.9	33.6	31.5	32.4	32.5	28.1	31.9	27.8	28.6	30.6	29.4	29.4
R07584	13/178 HILLCREST AVENUE MOUNT LEWIS	RES	0.F	47	47	39	26.4	30.8	31.6	29.7	30.3	30.8	26.1	29.9	24.7	26.1	27.8	27.0	27.0
R07585	168/185 HILLCREST AVENUE MOUNT LEWIS	RES	0.F	47	47	39	27.9	32.4	33.0	30.9	31.9	31.9	27.5	30.9	27.2	27.8	29.6	28.6	28.6
R07586	169/187 HILLCREST AVENUE MOUNT LEWIS	RES	0.F	47	47	39	26.8	31.5	32.0	29.9	31.0	31.2	26.4	28.8	25.6	26.7	28.1	26.8	26.8
R07588	139/30 SEALY STREET MOUNT LEWIS	RES	0.F	47	47	39	26.7	30.4	31.5	29.2	29.8	30.0	25.9	30.8	24.2	25.6	27.4	27.4	27.4
R07589	140/28 SEALY STREET MOUNT LEWIS	RES	0.F	47	47	39	26.3	30.7	31.2	28.6	30.1	29.7	25.5	28.4	25.0	25.9	27.3	26.2	26.2
R07590	135/13 SEALY STREET MOUNT LEWIS	RES	0.F	47	47	39	27.3	31.7	32.4	30.5	31.2	31.7	26.9	30.6	25.7	26.9	28.6	27.8	27.8
R07594	115/38 PRAIRIE VALE ROAD MOUNT LEWIS	RES	0.F	47	47	39	26.7	30.9	31.9	30.3	30.4	31.3	26.5	31.1	24.4	26.1	28.1	27.8	27.8
R07595	116/40 PRAIRIE VALE ROAD MOUNT LEWIS	RES	0.F	47	47	39	25.8	30.2	31.1	29.6	29.8	30.7	25.7	29.7	23.9	25.4	27.3	26.6	26.6
R07596	117/42 PRAIRIE VALE ROAD MOUNT LEWIS	RES	0.F	47	47	39	26.0	30.3	31.1	29.0	29.8	30.1	25.5	29.4	24.2	25.5	27.2	26.5	26.5
R07596	117/42 PRAIRIE VALE ROAD MOUNT LEWIS	RES	1.F	47	47	39	29.2	33.6	34.4	32.5	33.2	33.7	28.9	32.4	27.5	28.9	30.5	29.7	29.7
R07597	6/192 HILLCREST AVENUE MOUNT LEWIS	RES	0.F	47	47	39	27.1	31.8	32.2	30.2	31.3	31.6	26.7	28.6	25.5	26.8	28.0	26.6	26.6
R07598	5/194 HILLCREST AVENUE MOUNT LEWIS	RES	0.F	47	47	39	27.8	32.2	32.8	30.6	31.6	31.8	27.2	30.2	26.0	27.2	28.6	27.7	27.7
R07599	4/196 HILLCREST AVENUE MOUNT LEWIS	RES	0.F	47	47	39	25.1	29.5	30.2	28.5	29.0	29.7	24.8	28.3	23.0	24.6	26.2	25.5	25.5
R07601	103/43 PRAIRIE VALE ROAD MOUNT LEWIS	RES	0.F	47	47	39	25.2	29.7	30.4	28.6	29.3	29.9	24.9	27.7	23.2	24.7	26.0	25.2	25.2
R07602	104/45 PRAIRIE VALE ROAD MOUNT LEWIS	RES	0.F	47	47	39	25.6	30.2	30.8	28.9	29.7	30.3	25.2	27.8	23.7	25.1	26.4	25.4	25.4
R07603	105/47 PRAIRIE VALE ROAD MOUNT LEWIS	RES	0.F	47	47	39	26.0	30.4	31.1	29.3	30.0	30.6	25.6	28.9	23.9	25.4	26.9	26.1	26.1
R07604	106/49 PRAIRIE VALE ROAD MOUNT LEWIS	RES	0.F	47	47	39	26.1	30.7	31.3	29.8	30.4	31.2	25.9	28.6	24.0	25.7	27.1	26.1	26.1
R07605	107/51 PRAIRIE VALE ROAD MOUNT LEWIS	RES	0.F	47	47	39	25.9	30.7	31.2	29.7	30.3	31.1	25.8	27.9	24.2	25.6	27.0	25.7	25.7
R07607	1/201 WATTLE STREET BANKSTOWN	RES	0.F	47	47	39	30.0	34.0	34.8	32.3	33.5	33.4	29.1	32.9	28.2	29.1	30.6	30.1	30.1
R07608	2/199 WATTLE STREET BANKSTOWN	RES	0.F	47	47	39	30.2	34.9	35.5	33.6	34.4	34.9	30.0	33.0	29.9	30.2	31.8	30.9	30.9

R07609	3/197 WATTLE STREET BANKSTOWN	RES	0.F	47	47	39	30.9	35.5	36.2	34.3	35.0	35.4	30.8	34.5	30.8	31.1	33.1	32.2	32.2
R07610	102/195 WATTLE STREET BANKSTOWN	RES	0.F	47	47	39	31.4	36.1	36.7	34.6	35.6	35.6	31.2	34.6	31.6	31.8	33.7	32.6	32.6
R07611	101/193 WATTLE STREET BANKSTOWN	RES	0.F	47	47	39	28.5	33.0	33.6	31.6	32.6	32.9	28.1	30.9	26.9	28.1	29.6	28.5	28.5
R07612	100/191 WATTLE STREET BANKSTOWN	RES	0.F	47	47	39	28.9	33.4	34.0	32.0	33.0	33.3	28.5	31.3	27.3	28.6	30.1	28.9	28.9
R07613	97/185 WATTLE STREET BANKSTOWN	RES	0.F	47	47	39	31.5	35.6	36.5	34.6	35.2	35.8	31.0	34.8	30.0	30.5	31.9	31.9	31.9
R07614	96/183 WATTLE STREET BANKSTOWN	RES	0.F	47	47	39	33.0	37.1	38.0	35.8	36.6	36.6	32.5	36.9	32.3	32.7	34.7	34.2	34.2
R07615	49/148 WATTLE STREET BANKSTOWN	RES	0.F	47	47	39	30.9	35.4	36.0	33.5	34.8	34.5	30.4	33.6	30.9	31.0	32.7	31.6	31.6
R07616	48/146 WATTLE STREET BANKSTOWN	RES	0.F	47	47	39	32.1	36.8	37.3	35.1	36.3	36.1	31.8	34.9	32.3	32.5	34.3	33.1	33.1
R07617	47/144 WATTLE STREET BANKSTOWN	RES	0.F	47	47	39	32.2	37.0	37.5	35.1	36.5	36.2	31.9	34.5	32.4	32.6	34.3	32.9	32.9
R07618	86 CARRISBROOK AVENUE PUNCHBOWL	RES	0.F	47	47	39	31.9	36.4	36.9	34.8	35.9	36.2	31.3	33.8	31.1	31.2	32.4	31.8	31.8
R07619	45/84 CARRISBROOK AVENUE PUNCHBOWL	RES	0.F	47	47	39	29.1	32.9	34.0	31.7	32.3	32.6	28.3	32.9	28.1	27.8	29.5	29.9	29.9
R07621	43/80 CARRISBROOK AVENUE PUNCHBOWL	RES	0.F	47	47	39	30.9	35.1	36.0	34.1	34.5	35.0	30.5	34.9	30.3	30.5	32.5	32.1	32.1
R07622	42/78 CARRISBROOK AVENUE PUNCHBOWL	RES	1.F	47	47	39	26.1	28.5	30.6	28.3	27.6	28.3	25.0	31.8	20.8	23.3	25.9	27.5	27.5
R07623	76 CARRISBROOK AVENUE PUNCHBOWL	RES	0.F	47	47	39	31.2	35.5	36.4	34.8	35.1	35.8	31.0	35.1	30.4	30.9	32.8	32.4	32.4
R07623	76 CARRISBROOK AVENUE PUNCHBOWL	RES	1.F	47	47	39	32.5	36.9	37.7	36.1	36.5	37.2	32.3	35.9	31.4	32.1	33.9	33.3	33.3
R07624	40/74 CARRISBROOK AVENUE PUNCHBOWL	RES	0.F	47	47	39	27.6	31.1	32.4	30.2	30.5	31.0	26.8	32.1	24.5	26.1	28.1	28.5	28.5
R07625	72 CARRISBROOK AVENUE PUNCHBOWL	RES	0.F	47	47	39	31.1	35.3	36.1	34.3	34.9	35.5	30.7	34.3	30.2	30.3	31.9	31.7	31.7
R07626	38/70 CARRISBROOK AVENUE PUNCHBOWL	RES	0.F	47	47	39	31.3	35.7	36.4	34.6	35.2	35.9	30.9	34.3	30.2	30.5	32.0	31.7	31.7
R07627	37/68 CARRISBROOK AVENUE PUNCHBOWL	RES	0.F	47	47	39	33.1	37.4	38.1	35.4	36.8	36.3	32.4	36.2	32.3	32.8	34.6	33.8	33.8
R07628	66 CARRISBROOK AVENUE PUNCHBOWL	RES	0.F	47	47	39	30.8	35.1	36.0	34.4	34.6	35.5	30.5	34.5	29.0	30.1	31.8	31.5	31.5
R07629	35/64 CARRISBROOK AVENUE PUNCHBOWL	RES	0.F	47	47	39	29.9	33.7	34.8	32.7	33.1	33.7	29.2	33.9	28.0	28.6	30.4	30.6	30.6
R07630	62 CARRISBROOK AVENUE PUNCHBOWL	RES	0.F	47	47	39	34.4	38.8	39.4	36.6	38.3	37.8	33.6	36.3	33.9	34.0	35.4	34.5	34.5
R07631	33/60 CARRISBROOK AVENUE PUNCHBOWL	RES	0.F	47	47	39	31.9	36.5	37.2	35.8	36.1	37.2	31.8	34.9	30.8	31.4	32.8	32.4	32.4
R07632	32/58 CARRISBROOK AVENUE PUNCHBOWL	RES	0.F	47	47	39	31.2	34.8	36.0	34.2	34.2	35.1	30.5	35.7	28.1	29.6	31.6	32.1	32.1
R07633	54 CARRISBROOK AVENUE PUNCHBOWL	RES	0.F	47	47	39	33.2	37.4	38.2	35.4	36.8	36.4	32.5	36.1	32.4	32.8	34.4	33.7	33.7
R07634	52 CARRISBROOK AVENUE PUNCHBOWL	RES	0.F	47	47	39	30.7	34.9	35.8	34.1	34.4	35.2	30.3	34.5	28.5	29.9	31.6	31.3	31.3
R07635	50 CARRISBROOK AVENUE PUNCHBOWL	RES	0.F	47	47	39	29.6	33.4	34.5	32.5	32.9	33.5	28.9	33.5	27.5	28.3	30.0	30.3	30.3
R07636	27/48 CARRISBROOK AVENUE PUNCHBOWL	RES	0.F	47	47	39	29.3	32.8	34.0	31.6	32.2	32.4	28.3	33.3	27.4	27.7	29.4	30.0	30.0
R07637	26/46 CARRISBROOK AVENUE PUNCHBOWL	RES	0.F	47	47	39	32.8	37.1	37.7	34.9	36.6	36.2	31.9	34.3	31.5	32.1	33.2	32.3	32.3
R07637	26/46 CARRISBROOK AVENUE PUNCHBOWL	RES	1.F	47	47	39	34.1	38.5	39.1	36.5	38.0	37.8	33.4	35.9	32.8	33.5	34.8	33.8	33.8
R07638	16/25 CARRISBROOK AVENUE PUNCHBOWL	RES	0.F	47	47	39	31.6	36.3	36.8	34.8	35.8	36.0	31.3	34.4	30.9	31.7	33.5	32.2	32.2
R07639	27 CARRISBROOK AVENUE PUNCHBOWL	RES	0.F	47	47	39	32.0	36.7	37.2	35.1	36.2	36.2	31.7	34.6	31.7	32.2	33.9	32.6	32.6
R07640	14/29 CARRISBROOK AVENUE PUNCHBOWL	RES	0.F	47	47	39	32.5	36.9	37.7	35.6	36.4	36.5	32.2	36.2	32.0	32.6	34.6	33.7	33.7
R07641	31 CARRISBROOK AVENUE PUNCHBOWL	RES	0.F	47	47	39	33.6	37.7	38.6	36.1	37.1	36.9	32.9	37.2	32.8	33.2	35.1	34.5	34.5
R07642	33 CARRISBROOK AVENUE PUNCHBOWL	RES	0.F	47	47	39	33.3	37.6	38.3	35.7	37.0	36.6	32.7	36.4	32.9	33.2	35.1	34.1	34.1
R07642	33 CARRISBROOK AVENUE PUNCHBOWL	RES	1.F	47	47	39	34.7	39.1	39.8	37.4	38.5	38.4	34.2	38.0	34.3	34.5	36.3	35.6	35.6
R07643	35 CARRISBROOK AVENUE PUNCHBOWL	RES	0.F	47	47	39	33.6	37.8	38.6	36.0	37.1	36.7	33.0	37.4	33.1	33.5	35.5	34.8	34.8
R07644	37 CARRISBROOK AVENUE PUNCHBOWL	RES	0.F	47	47	39	33.7	37.8	38.6	35.8	37.1	36.6	32.9	37.2	33.0	33.3	35.2	34.6	34.6
R07645	39 CARRISBROOK AVENUE PUNCHBOWL	RES	0.F	47	47	39	33.6	37.9	38.6	36.1	37.4	37.0	33.0	36.6	33.2	33.5	35.2	34.3	34.3
R07646	8/41 CARRISBROOK AVENUE PUNCHBOWL	RES	0.F	47	47	39	32.5	37.1	37.4	34.1	36.5	35.4	31.6	32.5	32.4	32.4	33.5	32.0	32.0
R07647	B/43 CARRISBROOK AVENUE PUNCHBOWL	RES	0.F	47	47	39	33.6	38.3	38.5	35.5	37.8	37.1	32.7	32.3	33.4	33.3	34.0	32.5	32.5
R07648	A/45 CARRISBROOK AVENUE PUNCHBOWL	RES	0.F	47	47	39	33.1	37.3	38.1	35.4	36.7	36.2	32.4	36.5	32.7	32.8	34.7	34.0	34.0
R07649	47 CARRISBROOK AVENUE PUNCHBOWL	RES	0.F	47	47	39	33.4	37.4	38.3	35.7	36.8	36.5	32.7	37.0	32.7	32.9	34.8	34.3	34.3
R07649	47 CARRISBROOK AVENUE PUNCHBOWL	RES	1.F	47	47	39	33.8	38.1	38.8	36.3	37.5	37.3	33.2	37.1	33.3	33.5	35.3	34.6	34.6
R07650	49 CARRISBROOK AVENUE PUNCHBOWL	RES	0.F	47	47	39	33.7	37.7	38.6	36.1	37.0	36.9	33.0	37.5	32.9	33.0	34.9	34.7	34.7
R07651	3/51 CARRISBROOK AVENUE PUNCHBOWL	RES	0.F	47	47	39	32.8	37.6	38.2	36.2	37.2	37.3	32.7	35.7	33.1	33.3	35.1	33.8	33.8
R07652	2/53 CARRISBROOK AVENUE PUNCHBOWL	RES	0.F	47	47	39	32.6	37.0	37.6	34.8	36.4	35.9	31.9	34.8	32.3	32.3	33.8	32.9	32.9
R07652	2/53 CARRISBROOK AVENUE PUNCHBOWL	RES	1.F	47	47	39	33.9	38.0	38.9	36.5	37.4	37.4	33.2	37.3	32.9	33.3	35.0	34.6	34.6
R07653	1/55 CARRISBROOK AVENUE PUNCHBOWL	RES	0.F	47	47	39	33.1	37.6	38.2	35.6	37.1	36.7	32.5	35.5	32.9	33.1	34.7	33.6	33.6
R07654	142 WATTLE STREET PUNCHBOWL	RES	0.F	47	47	39	27.5	31.4	32.6	31.0	30.8	31.8	27.2	32.5	25.3	26.8	29.0	29.0	29.0
R07654	142 WATTLE STREET PUNCHBOWL	RES	1.F	47	47	39	32.6	36.4	37.6	35.9	35.9	36.8	32.2	37.3	30.1	31.6	33.7	33.8	33.8
R07655	47/140 WATTLE STREET PUNCHBOWL	RES	0.F	47	47	39	32.6	36.7	37.6	35.7	36.1	36.8	32.1	36.4	31.2	31.6	33.3	33.4	33.4
R07656	138 WATTLE STREET PUNCHBOWL	RES	0.F	47	47	39	34.3	38.5	39.4	37.5	37.9	38.2	34.0	38.7	33.6	34.2	36.3	35.8	35.8
R07657	136 WATTLE STREET PUNCHBOWL	RES	0.F	47	47	39	34.6	38.8	39.7	37.7	38.3	38.5	34.3	38.9	34.0	34.5	36.6	36.1	36.1
R07658	171/153 WATTLE STREET PUNCHBOWL	RES	0.F	47	47	39	35.0	39.2	40.2	38.4	38.7	39.2	34.8	39.6	34.3	34.9	37.2	36.6	36.6
R07658	171/153 WATTLE STREET PUNCHBOWL	RES	1.F	47	47	39	35.7	40.0	41.0	39.2	39.5	40.0	35.6	40.2	35.0	35.6	37.8	37.3	37.3
R07659	5/155 WATTLE STREET PUNCHBOWL	RES	0.F	47	47	39	33.3	37.4	38.3	36.3	36.8	37.2	32.8	37.3	32.1	32.8	34.7	34.4	34.4
R07660	157 WATTLE STREET PUNCHBOWL	RES	0.F	47	47	39	31.4	35.4	36.4	34.3	34.8	35.2	30.9	35.5	29.3	30.7	32.7	32.3	32.3
R07660	157 WATTLE STREET PUNCHBOWL	RES	1.F	47	47	39	34.2	38.3	39.3	37.3	37.8	38.1	33.8	38.3	33.3	33.9	35.9	35.4	35.4
R07661	3/159 WATTLE STREET PUNCHBOWL	RES	0.F	47	47	39	30.1	34.5	35.2	33.2	33.9	34.2	29.7	33.6	28.6	29.8	31.6	30.8	30.8
R07662	2/161 WATTLE STREET PUNCHBOWL	RES	0.F	47	47	39	30.0	34.3	35.0	32.8	33.8	34.0	29.5	33.1	28.4	29.6	31.2	30.4	30.4
R07662	2/161 WATTLE STREET PUNCHBOWL	RES	1.F	47	47	39	32.8	37.1	37.9	35.7	36.5	36.7	32.3	36.3	31.4	32.4	34.2	33.5	33.5
R07663	163 WATTLE STREET PUNCHBOWL	RES	0.F	47	47	39	29.0	33.2	34.1	32.0	32.7	33.0	28.5	32.6	27.2	28.5	30.3	29.7	29.7

R07664	181A WATTLE STREET MOUNT LEWIS	COM	0.F	70	70	70	32.0	36.3	37.0	34.6	35.7	35.6	31.4	34.9	31.1	31.5	33.0	32.4	32.4
R07664	181A WATTLE STREET MOUNT LEWIS	COM	1.F	70	70	70	33.0	37.4	38.1	36.0	36.9	37.2	32.6	36.0	32.0	32.8	34.5	33.6	33.6
R07665	86/31 FRANK STREET MOUNT LEWIS	RES	0.F	47	47	39	27.7	32.3	33.0	31.4	31.8	32.4	27.7	31.6	26.3	27.8	29.8	28.8	28.8
R07666	85/29 FRANK STREET MOUNT LEWIS	RES	0.F	47	47	39	28.3	32.6	33.4	31.3	32.1	32.4	27.9	31.7	26.7	27.9	29.7	28.9	28.9
R07667	84/27 FRANK STREET MOUNT LEWIS	RES	0.F	47	47	39	27.8	31.9	32.9	31.1	31.4	32.0	27.4	31.8	25.9	27.2	29.1	28.7	28.7
R07668	83/25 FRANK STREET MOUNT LEWIS	RES	0.F	47	47	39	28.9	33.0	34.0	32.2	32.5	33.2	28.6	33.1	27.0	28.3	30.2	29.9	29.9
R07668	83/25 FRANK STREET MOUNT LEWIS	RES	1.F	47	47	39	32.1	36.2	37.3	35.7	35.8	36.7	31.9	36.4	30.4	31.5	33.5	33.2	33.2
R07669	114/65 PRAIRIE VALE ROAD MOUNT LEWIS	RES	0.F	47	47	39	28.1	32.3	33.1	30.9	31.8	31.9	27.6	31.5	26.5	27.7	29.4	28.7	28.7
R07670	113/63 PRAIRIE VALE ROAD MOUNT LEWIS	RES	0.F	47	47	39	27.6	31.8	32.7	30.7	31.3	31.7	27.2	31.3	25.8	27.1	29.0	28.3	28.3
R07675	98/187 WATTLE STREET BANKSTOWN	RES	0.F	47	47	39	30.1	33.7	34.9	32.9	33.2	33.8	29.3	34.2	27.0	28.6	30.4	30.7	30.7
R07676	99/189 WATTLE STREET BANKSTOWN	RES	0.F	47	47	39	28.8	33.2	33.9	31.9	32.8	33.1	28.4	31.7	26.9	28.3	29.8	29.0	29.0
R07678	2/50 PRAIRIE VALE ROAD MOUNT LEWIS	RES	0.F	47	47	39	26.4	30.6	31.4	29.1	30.0	30.1	25.8	29.7	24.9	25.8	27.4	26.9	26.9
R07680	121/16 FRANK STREET MOUNT LEWIS	RES	0.F	47	47	39	26.3	30.6	31.3	29.0	30.1	30.1	25.8	29.3	24.9	26.0	27.7	26.7	26.7
R07682	134/11 SEALY STREET MOUNT LEWIS	RES	0.F	47	47	39	26.1	30.6	31.2	29.1	30.1	30.3	25.7	28.9	24.7	25.9	27.5	26.4	26.4
R07683	44/38 NOCKOLDS AVENUE PUNCHBOWL	RES	0.F	47	47	39	29.7	33.4	34.9	33.2	32.8	33.7	29.5	35.3	28.4	29.2	31.8	31.8	31.8
R07684	36 NOCKOLDS AVENUE PUNCHBOWL	RES	0.F	47	47	39	32.9	37.1	37.9	35.6	36.5	36.4	32.3	36.5	32.4	32.7	34.6	33.9	33.9
R07685	42/34 NOCKOLDS AVENUE PUNCHBOWL	RES	0.F	47	47	39	32.8	37.1	37.9	35.5	36.5	36.4	32.3	36.5	32.4	32.7	34.6	34.0	34.0
R07686	42/34 NOCKOLDS AVENUE PUNCHBOWL	RES	0.F	47	47	39	29.9	33.5	34.6	32.0	32.8	32.8	28.9	33.6	28.4	28.5	30.1	30.5	30.5
R07686	42/34 NOCKOLDS AVENUE PUNCHBOWL	RES	1.F	47	47	39	32.7	37.0	37.9	36.3	36.6	37.4	32.5	36.5	30.9	32.3	34.1	33.5	33.5
R07687	30 NOCKOLDS AVENUE PUNCHBOWL	RES	0.F	47	47	39	32.7	37.5	38.2	36.3	37.0	37.2	32.8	36.6	33.0	33.4	35.5	34.3	34.3
R07687	30 NOCKOLDS AVENUE PUNCHBOWL	RES	1.F	47	47	39	33.7	38.4	39.1	37.4	38.0	38.4	33.7	37.4	33.7	34.1	36.2	35.1	35.1
R07688	39/28 NOCKOLDS AVENUE PUNCHBOWL	RES	0.F	47	47	39	33.2	37.4	38.3	35.8	36.8	36.6	32.7	36.9	32.8	33.1	35.1	34.4	34.4
R07689	1/31 NOCKOLDS AVENUE PUNCHBOWL	RES	0.F	47	47	39	32.6	36.8	37.7	35.5	36.3	36.3	32.2	36.5	32.1	32.4	34.4	33.8	33.8
R07690	2/29 NOCKOLDS AVENUE PUNCHBOWL	RES	0.F	47	47	39	33.7	38.1	39.0	37.0	37.6	37.9	33.6	37.9	33.4	33.9	36.0	35.2	35.2
R07691	3/27 NOCKOLDS AVENUE PUNCHBOWL	RES	0.F	47	47	39	32.7	36.9	37.8	35.6	36.3	36.4	32.3	36.7	32.2	32.5	34.6	34.0	34.0
R07692	4/25 NOCKOLDS AVENUE PUNCHBOWL	RES	0.F	47	47	39	33.3	37.1	38.3	35.9	36.5	36.5	32.7	37.8	32.3	32.7	34.9	34.7	34.7
R07693	5/23 NOCKOLDS AVENUE PUNCHBOWL	RES	0.F	47	47	39	33.0	37.0	38.1	35.9	36.4	36.6	32.5	37.4	32.2	32.6	34.8	34.5	34.5
R07694	21 NOCKOLDS AVENUE PUNCHBOWL	RES	0.F	47	47	39	33.1	37.1	38.2	36.1	36.6	36.8	32.7	37.5	32.4	32.8	35.0	34.6	34.6
R07695	19 NOCKOLDS AVENUE PUNCHBOWL	RES	0.F	47	47	39	33.6	37.8	38.7	36.4	37.2	37.3	33.2	37.5	32.8	33.4	35.4	34.8	34.8
R07696	17 NOCKOLDS AVENUE PUNCHBOWL	RES	0.F	47	47	39	33.1	37.3	38.2	36.1	36.7	36.8	32.7	37.3	32.6	33.0	35.1	34.5	34.5
R07697	15 NOCKOLDS AVENUE PUNCHBOWL	RES	0.F	47	47	39	33.4	37.6	38.6	36.5	37.1	37.3	33.1	37.6	32.9	33.2	35.3	34.8	34.8
R07697	15 NOCKOLDS AVENUE PUNCHBOWL	RES	1.F	47	47	39	34.5	38.6	39.6	37.6	38.1	38.5	34.1	38.6	33.7	34.1	36.1	35.7	35.7
R07698	13 NOCKOLDS AVENUE PUNCHBOWL	RES	0.F	47	47	39	33.6	37.7	38.7	36.6	37.1	37.3	33.2	38.2	32.7	33.4	35.6	35.2	35.2
R07699	11 NOCKOLDS AVENUE PUNCHBOWL	RES	0.F	47	47	39	34.3	38.3	39.5	37.8	37.8	38.3	34.2	39.6	33.1	34.3	36.8	36.3	36.3
R07700	9 NOCKOLDS AVENUE PUNCHBOWL	RES	0.F	47	47	39	33.3	37.5	38.7	37.2	37.0	37.9	33.4	38.6	32.0	33.4	35.9	35.3	35.3
R07702	37/24 NOCKOLDS AVENUE PUNCHBOWL	RES	0.F	47	47	39	29.2	32.7	34.1	32.4	32.1	33.1	28.7	34.3	25.9	27.9	30.1	30.5	30.5
R07703	36/22 NOCKOLDS AVENUE PUNCHBOWL	RES	0.F	47	47	39	33.1	37.5	38.1	35.5	36.9	36.4	32.5	36.1	32.8	33.0	34.8	33.9	33.9
R07703	36/22 NOCKOLDS AVENUE PUNCHBOWL	RES	1.F	47	47	39	34.4	38.7	39.5	37.2	38.1	38.1	33.9	38.0	33.8	34.2	36.1	35.4	35.4
R07704	35/20 NOCKOLDS AVENUE PUNCHBOWL	RES	0.F	47	47	39	30.5	34.4	35.5	33.5	33.9	34.5	30.0	34.6	28.6	29.6	31.5	31.4	31.4
R07705	34/18 NOCKOLDS AVENUE PUNCHBOWL	RES	0.F	47	47	39	33.5	37.5	38.4	35.9	36.9	36.7	32.8	37.2	32.3	32.8	34.6	34.3	34.3
R07706	33/16 NOCKOLDS AVENUE PUNCHBOWL	RES	0.F	47	47	39	32.7	37.0	37.7	35.4	36.5	36.5	32.1	35.6	31.9	32.4	34.0	33.2	33.2
R07707	32/14 NOCKOLDS AVENUE PUNCHBOWL	RES	0.F	47	47	39	31.6	36.0	36.7	34.7	35.5	35.8	31.2	35.1	30.4	31.3	33.1	32.4	32.4
R07708	12 NOCKOLDS AVENUE PUNCHBOWL	RES	0.F	47	47	39	29.8	34.1	35.0	33.2	33.6	34.2	29.6	34.0	27.8	29.5	31.5	30.8	30.8
R07708	12 NOCKOLDS AVENUE PUNCHBOWL	RES	1.F	47	47	39	32.5	36.8	37.8	36.2	36.3	37.1	32.4	37.0	31.1	32.5	34.7	34.0	34.0
R07709	30/10 NOCKOLDS AVENUE PUNCHBOWL	RES	0.F	47	47	39	29.2	33.6	34.4	32.9	33.1	34.0	29.1	33.1	27.3	28.9	30.8	30.1	30.1
R07709	30/10 NOCKOLDS AVENUE PUNCHBOWL	RES	1.F	47	47	39	31.9	36.4	37.2	35.9	36.0	37.0	31.9	36.0	29.9	31.7	33.7	32.9	32.9
R07710	8 NOCKOLDS AVENUE PUNCHBOWL	RES	0.F	47	47	39	27.7	31.8	32.7	30.7	31.3	31.7	27.2	31.5	26.0	27.1	29.0	28.5	28.5
R07711	32/7 NOCKOLDS AVENUE PUNCHBOWL	RES	0.F	47	47	39	27.4	31.4	32.1	28.9	30.7	29.9	26.3	29.8	27.0	26.5	27.9	27.6	27.6
R07712	31/5 NOCKOLDS AVENUE PUNCHBOWL	RES	0.F	47	47	39	31.4	36.1	37.1	36.0	35.7	37.0	31.9	36.6	30.0	32.0	34.4	33.4	33.4
R07712	31/5 NOCKOLDS AVENUE PUNCHBOWL	RES	1.F	47	47	39	34.4	38.7	39.8	38.4	38.2	39.2	34.6	39.7	32.7	34.5	37.0	36.4	36.4
R07713	3 NOCKOLDS AVENUE PUNCHBOWL	RES	0.F	47	47	39	30.2	34.6	35.7	34.6	34.2	35.5	30.5	35.6	28.2	30.4	32.8	32.2	32.2
R07714	B/1 NOCKOLDS AVENUE PUNCHBOWL	RES	0.F	47	47	39	32.4	35.5	37.3	35.5	34.9	35.8	31.9	38.2	29.0	31.1	33.7	34.2	34.2
R07715	17/23 CARRISBROOK AVENUE PUNCHBOWL	RES	0.F	47	47	39	31.2	36.0	36.5	34.5	35.5	35.8	31.0	33.6	30.5	31.4	33.1	31.6	31.6
R07716	21 CARRISBROOK AVENUE PUNCHBOWL	RES	0.F	47	47	39	31.7	36.5	36.7	33.9	36.0	35.5	30.9	30.6	30.9	31.4	32.2	30.4	30.4
R07717	19/19 CARRISBROOK AVENUE PUNCHBOWL	RES	0.F	47	47	39	32.1	36.7	37.0	34.2	36.2	35.7	31.3	31.9	31.3	31.7	32.7	31.1	31.1
R07718	6 NOCKOLDS AVENUE PUNCHBOWL	RES	0.F	47	47	39	25.8	30.0	31.0	29.4	29.5	30.3	25.6	30.2	24.7	25.3	27.3	27.1	27.1
R07718	6 NOCKOLDS AVENUE PUNCHBOWL	RES	1.F	47	47	39	31.1	35.7	36.6	35.6	35.4	36.8	31.4	35.5	28.5	31.1	33.1	32.3	32.3
R07719	4 NOCKOLDS AVENUE PUNCHBOWL	RES	0.F	47	47	39	28.5	32.9	33.8	32.5	32.5	33.6	28.5	32.8	27.0	28.2	30.3	29.8	29.8
R07720	2 NOCKOLDS AVENUE PUNCHBOWL	RES	0.F	47	47	39	30.7	35.2	36.1	34.9	34.8	35.8	30.9	35.4	28.9	30.8	33.0	32.3	32.3
R07721	25/4 NOBLE AVENUE PUNCHBOWL	RES	0.F	47	47	39	30.6	35.2	36.0	34.5	34.8	35.6	30.6	34.4	29.2	30.8	32.8	31.7	31.7
R07722	20/17 CARRISBROOK AVENUE PUNCHBOWL	RES	0.F	47	47	39	29.8	34.2	34.7	31.8	33.6	32.9	28.9	31.6	29.1	29.4	30.7	29.7	29.7
R07723	15 CARRISBROOK AVENUE PUNCHBOWL	RES	0.F	47	47	39	28.2	32.7	33.3	30.9	32.1	32.0	27.7	31.1	27.4	28.1	29.8	28.8	28.8
R07724	13 CARRISBROOK AVENUE PUNCHBOWL	RES	0.F	47	47	39	29.9	34.8	35.7	35.0	34.5	36.0	30.7	35.2	28.4	30.7	33.2	32.1	32.1

R07725	A/2 NOBLE AVENUE PUNCHBOWL	RES	0.F	47	47	39	34.9	39.6	40.0	37.3	39.1	38.6	34.3	36.2	34.0	34.8	36.2	34.6	34.6
R07726	B/11 CARRISBROOK AVENUE PUNCHBOWL	RES	0.F	47	47	39	35.5	39.9	40.6	38.3	39.4	39.5	35.0	38.2	34.4	35.2	36.8	35.9	35.9
R07727	47/17 NOBLE AVENUE PUNCHBOWL	RES	0.F	47	47	39	33.6	38.0	39.1	37.7	37.6	38.5	33.8	38.7	32.1	34.0	36.5	35.5	35.5
R07728	46/15 NOBLE AVENUE PUNCHBOWL	RES	0.F	47	47	39	32.3	36.7	37.8	36.4	36.3	37.3	32.5	37.4	30.9	32.6	35.0	34.2	34.2
R07729	45/13 NOBLE AVENUE PUNCHBOWL	RES	0.F	47	47	39	31.8	36.4	37.2	35.8	36.0	36.9	31.9	36.1	30.2	32.1	34.2	33.1	33.1
R07729	45/13 NOBLE AVENUE PUNCHBOWL	RES	1.F	47	47	39	37.7	41.9	43.0	41.2	41.3	41.9	37.6	42.7	36.7	37.8	40.2	39.6	39.6
R07730	44/11 NOBLE AVENUE PUNCHBOWL	RES	0.F	47	47	39	35.5	39.9	41.0	39.7	39.4	40.4	35.8	41.2	34.3	36.1	38.7	37.9	37.9
R07730	44/11 NOBLE AVENUE PUNCHBOWL	RES	1.F	47	47	39	37.3	41.6	42.7	41.2	41.1	41.9	37.4	42.6	36.4	37.6	40.2	39.5	39.5
R07731	43/9 NOBLE AVENUE PUNCHBOWL	RES	0.F	47	47	39	34.7	39.6	40.6	39.6	39.3	40.5	35.5	40.2	34.2	35.8	38.4	37.2	37.2
R07732	7 NOBLE AVENUE PUNCHBOWL	RES	0.F	47	47	39	32.9	37.2	38.3	37.1	36.8	38.0	33.1	38.0	31.0	32.9	35.2	34.7	34.7
R07732	7 NOBLE AVENUE PUNCHBOWL	RES	1.F	47	47	39	36.6	41.1	42.1	40.9	40.7	41.8	36.9	41.7	35.2	36.9	39.3	38.5	38.5
R07733	41/5 NOBLE AVENUE PUNCHBOWL	RES	0.F	47	47	39	31.6	35.9	36.9	35.4	35.5	36.3	31.5	36.0	29.8	31.5	33.6	32.9	32.9
R07733	41/5 NOBLE AVENUE PUNCHBOWL	RES	1.F	47	47	39	36.4	40.9	41.9	40.8	40.5	41.8	36.7	41.2	34.5	36.5	38.8	38.0	38.0
R07734	22 MOUNT LEWIS AVENUE PUNCHBOWL	RES	0.F	47	47	39	34.8	38.9	40.1	38.6	38.4	39.2	34.8	40.3	33.0	34.8	37.3	36.9	36.9
R07735	20 MOUNT LEWIS AVENUE PUNCHBOWL	RES	0.F	47	47	39	35.0	39.3	40.3	38.7	38.8	39.5	34.9	39.8	33.2	35.0	37.2	36.5	36.5
R07736	18 MOUNT LEWIS AVENUE PUNCHBOWL	RES	0.F	47	47	39	33.2	37.5	38.6	37.2	37.1	38.1	33.4	38.3	31.9	33.3	35.7	35.1	35.1
R07736	18 MOUNT LEWIS AVENUE PUNCHBOWL	RES	1.F	47	47	39	37.2	41.4	42.5	41.0	40.9	41.7	37.2	42.5	35.7	37.2	39.7	39.2	39.2
R07737	28/16 MOUNT LEWIS AVENUE PUNCHBOWL	RES	0.F	47	47	39	31.4	35.6	36.8	35.3	35.2	36.1	31.5	36.6	29.7	31.4	33.8	33.3	33.3
R07738	29/14 MOUNT LEWIS AVENUE PUNCHBOWL	RES	0.F	47	47	39	30.7	35.4	36.3	35.3	35.0	36.2	31.2	35.7	29.3	31.3	33.7	32.6	32.6
R07739	30/12 MOUNT LEWIS AVENUE PUNCHBOWL	RES	0.F	47	47	39	29.9	34.5	35.4	34.2	34.1	35.2	30.2	34.7	28.3	30.2	32.5	31.6	31.6
R07740	40/3 NOBLE AVENUE PUNCHBOWL	RES	0.F	47	47	39	31.9	36.9	37.5	36.4	36.5	37.6	32.3	35.7	30.4	32.4	34.4	33.0	33.0
R07740	40/3 NOBLE AVENUE PUNCHBOWL	RES	1.F	47	47	39	35.9	40.8	41.4	40.0	40.4	41.2	36.1	39.4	34.5	36.4	38.3	36.8	36.8
R07741	39/1 NOBLE AVENUE PUNCHBOWL	RES	0.F	47	47	39	30.3	34.8	35.6	34.0	34.3	35.0	30.2	34.2	28.7	30.2	32.2	31.3	31.3
R07742	38/9 CARRISBROOK AVENUE PUNCHBOWL	RES	0.F	47	47	39	28.2	32.9	33.6	32.1	32.6	33.4	28.2	31.4	26.5	28.2	30.0	28.8	28.8
R07742	38/9 CARRISBROOK AVENUE PUNCHBOWL	RES	1.F	47	47	39	32.0	36.8	37.4	36.0	36.5	37.3	32.0	34.7	30.0	32.0	33.6	32.2	32.2
R07743	10 MOUNT LEWIS AVENUE PUNCHBOWL	RES	0.F	47	47	39	28.6	32.9	34.0	32.7	32.5	33.5	28.7	33.6	27.1	28.7	31.1	30.4	30.4
R07743	10 MOUNT LEWIS AVENUE PUNCHBOWL	RES	1.F	47	47	39	31.7	36.3	37.2	36.1	35.9	37.1	32.0	36.6	29.8	31.9	34.1	33.4	33.4
R07744	23/45 MOUNT LEWIS AVENUE PUNCHBOWL	RES	0.F	47	47	41	31.9	35.7	37.2	35.7	35.2	36.3	31.9	37.7	29.7	31.5	34.2	34.1	34.1
R07745	22/43 MOUNT LEWIS AVENUE PUNCHBOWL	RES	0.F	47	47	41	29.2	33.2	34.5	33.0	32.7	33.7	29.2	34.7	27.8	29.1	31.6	31.3	31.3
R07746	21/41 MOUNT LEWIS AVENUE PUNCHBOWL	RES	0.F	47	47	41	27.9	31.5	33.0	31.3	30.9	31.8	27.6	33.4	26.1	27.3	29.9	29.9	29.9
R07747	39 MOUNT LEWIS AVENUE PUNCHBOWL	RES	0.F	47	47	41	27.8	32.0	33.1	31.5	31.4	32.1	27.8	33.1	26.7	28.0	30.5	29.8	29.8
R07748	19/37 MOUNT LEWIS AVENUE PUNCHBOWL	RES	0.F	47	47	41	30.3	34.9	35.7	34.0	34.5	35.0	30.3	34.4	29.3	30.6	32.7	31.6	31.6
R07748	19/37 MOUNT LEWIS AVENUE PUNCHBOWL	RES	1.F	47	47	41	33.6	38.3	39.0	37.4	37.8	38.5	33.6	37.4	32.2	33.8	35.8	34.7	34.7
R07749	18/35 MOUNT LEWIS AVENUE PUNCHBOWL	RES	0.F	47	47	41	30.8	35.5	36.4	35.1	35.1	36.0	31.2	35.9	30.1	31.5	33.9	32.9	32.9
R07749	18/35 MOUNT LEWIS AVENUE PUNCHBOWL	RES	1.F	47	47	41	34.1	38.8	39.7	38.6	38.5	39.5	34.5	39.0	33.0	34.7	37.1	36.0	36.0
R07750	8 MOUNT LEWIS AVENUE PUNCHBOWL	RES	0.F	47	47	39	28.6	33.3	34.0	32.5	32.9	33.6	28.7	32.3	27.5	28.9	30.8	29.7	29.7
R07750	8 MOUNT LEWIS AVENUE PUNCHBOWL	RES	1.F	47	47	39	32.0	36.9	37.5	36.2	36.5	37.4	32.2	35.4	30.5	32.3	34.1	32.8	32.8
R07751	7 CARRISBROOK AVENUE PUNCHBOWL	RES	0.F	47	47	39	30.1	34.8	35.4	33.7	34.4	34.9	30.0	33.1	28.9	30.3	32.0	30.7	30.7
R07752	36/5 CARRISBROOK AVENUE PUNCHBOWL	RES	0.F	47	47	39	30.7	35.2	35.9	34.0	34.7	35.1	30.5	34.3	29.5	30.6	32.4	31.6	31.6
R07753	25/44 CARRISBROOK AVENUE PUNCHBOWL	RES	0.F	47	47	39	29.4	32.1	33.9	31.1	31.3	31.3	28.1	34.4	26.9	27.1	29.3	30.6	30.6
R07754	42 CARRISBROOK AVENUE PUNCHBOWL	RES	1.F	47	47	39	26.8	31.4	32.2	30.6	30.9	31.6	26.8	30.8	25.7	27.0	29.0	28.1	28.1
R07755	40 CARRISBROOK AVENUE PUNCHBOWL	RES	0.F	47	47	39	29.2	33.2	34.2	32.4	32.7	33.4	28.7	33.2	27.7	28.2	30.0	30.1	30.1
R07756	38 CARRISBROOK AVENUE PUNCHBOWL	RES	0.F	47	47	39	30.7	34.9	35.7	33.8	34.5	35.0	30.2	33.8	29.4	29.9	31.5	31.1	31.1
R07757	21/36 CARRISBROOK AVENUE PUNCHBOWL	RES	0.F	47	47	39	33.1	37.3	38.0	35.7	36.7	36.8	32.4	36.0	31.4	32.4	34.0	33.3	33.3
R07757	21/36 CARRISBROOK AVENUE PUNCHBOWL	RES	1.F	47	47	39	35.7	39.9	40.6	38.0	39.3	39.0	35.0	38.6	34.9	35.3	36.9	36.2	36.2
R07758	20/34 CARRISBROOK AVENUE PUNCHBOWL	RES	0.F	47	47	39	30.5	34.6	35.6	34.0	34.2	35.1	30.2	34.6	28.2	29.8	31.7	31.4	31.4
R07759	19/32 CARRISBROOK AVENUE PUNCHBOWL	RES	0.F	47	47	39	30.3	34.6	35.3	33.3	34.1	34.5	29.8	33.2	28.8	29.5	31.0	30.5	30.5
R07760	18/30 CARRISBROOK AVENUE PUNCHBOWL	RES	0.F	47	47	39	32.8	37.5	38.0	36.3	37.1	37.7	32.6	35.0	30.8	32.6	34.0	32.7	32.7
R07761	28 CARRISBROOK AVENUE PUNCHBOWL	RES	0.F	47	47	39	31.3	36.0	36.6	35.0	35.6	36.3	31.2	34.2	29.6	31.2	32.8	31.7	31.7
R07762	26 CARRISBROOK AVENUE PUNCHBOWL	RES	0.F	47	47	39	28.2	32.7	33.5	31.9	32.3	33.0	28.1	32.0	26.6	28.1	30.0	29.2	29.2
R07762	26 CARRISBROOK AVENUE PUNCHBOWL	RES	1.F	47	47	39	36.3	41.0	41.4	39.2	40.5	40.5	35.8	38.0	35.1	36.1	37.4	36.1	36.1
R07763	24 CARRISBROOK AVENUE PUNCHBOWL	RES	0.F	47	47	39	29.2	33.8	34.3	32.4	33.3	33.7	28.8	31.3	27.3	28.8	30.1	29.0	29.0
R07764	14/22 CARRISBROOK AVENUE PUNCHBOWL	RES	0.F	47	47	39	31.3	36.0	36.4	34.5	35.6	35.9	30.9	32.5	29.7	30.9	32.0	30.7	30.7
R07764	14/22 CARRISBROOK AVENUE PUNCHBOWL	RES	1.F	47	47	39	34.0	38.7	39.1	36.9	38.2	38.4	33.5	34.8	32.5	33.6	34.7	33.2	33.2
R07765	13/22A CARRISBROOK AVENUE PUNCHBOWL	RES	0.F	47	47	39	33.4	38.3	38.7	37.1	38.0	38.7	33.3	34.5	31.2	33.2	34.3	32.6	32.6
R07765	13/22A CARRISBROOK AVENUE PUNCHBOWL	RES	1.F	47	47	39	35.6	40.4	40.8	38.8	40.0	40.4	35.2	36.7	33.8	35.3	36.4	34.9	34.9
R07766	20A CARRISBROOK AVENUE PUNCHBOWL	RES	0.F	47	47	39	32.3	37.3	37.7	36.3	37.0	37.8	32.3	33.6	30.3	32.3	33.5	31.7	31.7
R07766	20A CARRISBROOK AVENUE PUNCHBOWL	RES	1.F	47	47	39	34.6	39.6	40.0	38.5	39.3	40.1	34.6	35.9	32.7	34.6	35.9	34.1	34.1
R07767	18 CARRISBROOK AVENUE PUNCHBOWL	RES	0.F	47	47	39	32.5	37.6	38.0	36.7	37.3	38.2	32.6	34.2	30.4	32.6	34.0	32.2	32.2
R07767	18 CARRISBROOK AVENUE PUNCHBOWL	RES	1.F	47	47	39	35.0	40.1	40.4	39.2	39.8	40.7	35.1	36.7	32.9	35.1	36.5	34.7	34.7
R07768	16 CARRISBROOK AVENUE PUNCHBOWL	RES	0.F	47	47	39	32.7	37.6	38.1	36.7	37.3	38.2	32.7	34.9	30.5	32.7	34.1	32.6	32.6
R07769	14 CARRISBROOK AVENUE PUNCHBOWL	RES	0.F	47	47	39	32.9	37.7	38.2	36.8	37.4	38.2	32.9	35.3	30.8	32.8	34.2	32.9	32.9
R07770	12 CARRISBROOK AVENUE PUNCHBOWL	RES	0.F	47	47	39	33.9	38.6	39.0	36.9	38.1	38.3	33.4	35.5	32.3	33.6	34.9	33.5	33.5

R07771	3 CARRISBROOK AVENUE PUNCHBOWL	RES	0.F	47	47	39	30.0	34.4	35.2	33.2	33.9	34.3	29.7	33.5	28.8	29.8	31.7	30.8	30.8
R07772	34/1 CARRISBROOK AVENUE PUNCHBOWL	RES	0.F	47	47	39	30.6	35.2	36.0	34.3	34.7	35.3	30.6	34.7	29.8	30.9	33.0	32.0	32.0
R07772	34/1 CARRISBROOK AVENUE PUNCHBOWL	RES	1.F	47	47	39	34.0	38.7	39.4	37.6	38.3	38.7	34.0	37.5	33.1	34.2	36.1	35.0	35.0
R07773	6 MOUNT LEWIS AVENUE PUNCHBOWL	RES	0.F	47	47	39	32.7	37.4	37.9	36.0	37.0	37.4	32.4	34.9	31.5	32.6	34.0	32.8	32.8
R07773	6 MOUNT LEWIS AVENUE PUNCHBOWL	RES	1.F	47	47	39	36.7	41.5	41.9	39.7	41.1	41.2	36.3	37.5	35.5	36.5	37.6	36.0	36.0
R07774	10 CARRISBROOK AVENUE PUNCHBOWL	RES	0.F	47	47	39	33.9	38.8	39.3	37.7	38.5	39.2	33.9	36.0	32.2	33.9	35.4	33.9	33.9
R07775	8 CARRISBROOK AVENUE PUNCHBOWL	RES	0.F	47	47	39	34.1	39.0	39.4	37.7	38.6	39.2	34.0	35.9	32.7	34.2	35.6	34.0	34.0
R07776	6 CARRISBROOK AVENUE PUNCHBOWL	RES	0.F	47	47	39	32.3	37.2	37.7	36.2	36.8	37.5	32.4	35.2	31.1	32.5	34.1	32.9	32.9
R07777	4/4 CARRISBROOK AVENUE PUNCHBOWL	RES	0.F	47	47	39	32.5	37.2	37.7	35.5	36.7	36.8	32.1	34.7	31.6	32.5	34.0	32.7	32.7
R07778	2 CARRISBROOK AVENUE PUNCHBOWL	RES	0.F	47	47	39	31.8	36.4	37.0	35.0	36.0	36.3	31.5	34.3	30.7	31.7	33.2	32.1	32.1
R07779	2/4 MOUNT LEWIS AVENUE PUNCHBOWL	RES	0.F	47	47	39	32.8	37.5	38.0	36.0	37.0	37.2	32.5	35.4	31.8	32.8	34.5	33.2	33.2
R07779	2/4 MOUNT LEWIS AVENUE PUNCHBOWL	RES	1.F	47	47	39	36.9	41.7	42.1	40.3	41.3	41.7	36.6	38.7	35.2	36.8	38.1	36.6	36.6
R07780	17 MOUNT LEWIS AVENUE PUNCHBOWL	RES	0.F	47	47	41	37.1	41.9	42.1	39.5	41.4	41.1	36.4	37.1	35.9	36.8	37.8	36.1	36.1
R07781	15 MOUNT LEWIS AVENUE PUNCHBOWL	RES	0.F	47	47	41	34.4	39.1	39.6	37.6	38.7	39.0	34.1	36.3	33.6	34.3	35.7	34.5	34.5
R07782	13 MOUNT LEWIS AVENUE PUNCHBOWL	RES	0.F	47	47	41	33.1	37.8	38.5	36.8	37.4	38.0	33.1	36.4	31.9	33.2	35.1	33.9	33.9
R07782	13 MOUNT LEWIS AVENUE PUNCHBOWL	RES	1.F	47	47	41	39.0	43.8	44.3	42.5	43.4	43.8	38.8	41.3	37.7	39.1	40.6	39.2	39.2
R07783	11 MOUNT LEWIS AVENUE PUNCHBOWL	RES	0.F	47	47	41	29.7	34.3	35.1	33.5	33.9	34.5	29.7	33.5	29.0	30.0	32.0	30.9	30.9
R07784	9 MOUNT LEWIS AVENUE PUNCHBOWL	RES	0.F	47	47	41	36.6	41.5	42.0	40.5	41.2	41.9	36.6	38.9	35.1	36.7	38.3	36.7	36.7
R07785	19 MOUNT LEWIS AVENUE PUNCHBOWL	RES	0.F	47	47	41	35.7	40.3	40.8	38.4	39.9	39.7	35.2	37.3	34.8	35.6	37.0	35.6	35.6
R07786	11/21 MOUNT LEWIS AVENUE PUNCHBOWL	RES	0.F	47	47	41	34.7	39.4	40.0	38.0	38.9	39.2	34.5	37.5	33.8	34.8	36.6	35.3	35.3
R07786	11/21 MOUNT LEWIS AVENUE PUNCHBOWL	RES	1.F	47	47	41	37.7	42.4	43.0	41.1	42.0	42.4	37.5	40.4	36.6	37.8	39.5	38.1	38.1
R07787	12/23 MOUNT LEWIS AVENUE PUNCHBOWL	RES	0.F	47	47	41	35.3	40.0	40.6	38.8	39.6	40.0	35.2	38.3	34.2	35.5	37.3	35.9	35.9
R07788	13/25 MOUNT LEWIS AVENUE PUNCHBOWL	RES	0.F	47	47	41	32.3	36.8	37.6	36.2	36.4	37.3	32.3	36.3	30.8	32.4	34.4	33.5	33.5
R07789	14/27 MOUNT LEWIS AVENUE PUNCHBOWL	RES	0.F	47	47	41	32.2	36.8	37.6	36.2	36.4	37.3	32.3	36.4	30.8	32.3	34.4	33.5	33.5
R07789	14/27 MOUNT LEWIS AVENUE PUNCHBOWL	RES	1.F	47	47	41	35.9	40.7	41.4	40.2	40.3	41.3	36.2	39.9	34.3	36.2	38.1	37.0	37.0
R07790	15/29 MOUNT LEWIS AVENUE PUNCHBOWL	RES	0.F	47	47	41	32.8	37.2	38.3	37.1	36.8	37.9	33.1	38.1	31.1	33.0	35.5	34.8	34.8
R07790	15/29 MOUNT LEWIS AVENUE PUNCHBOWL	RES	1.F	47	47	41	36.1	40.7	41.6	40.4	40.3	41.4	36.4	40.9	34.3	36.3	38.6	37.7	37.7
R07791	16/31 MOUNT LEWIS AVENUE PUNCHBOWL	RES	0.F	47	47	41	32.3	37.1	38.0	36.9	36.7	37.9	32.8	37.3	31.1	33.0	35.4	34.3	34.3
R07792	17/33 MOUNT LEWIS AVENUE PUNCHBOWL	RES	0.F	47	47	41	32.1	36.9	37.8	36.8	36.5	37.7	32.7	37.2	31.0	32.8	35.3	34.2	34.2
R07793	43/30 CATHERINE STREET PUNCHBOWL	RES	0.F	47	47	41	35.8	40.4	41.4	40.3	40.0	41.1	36.2	41.2	34.6	36.4	38.9	38.0	38.0
R07794	44/28 CATHERINE STREET PUNCHBOWL	RES	0.F	47	47	41	35.1	39.7	40.8	39.8	39.3	40.6	35.7	40.8	33.8	35.8	38.4	37.5	37.5
R07794	44/28 CATHERINE STREET PUNCHBOWL	RES	1.F	47	47	41	38.6	43.1	44.2	43.2	42.7	44.1	39.1	44.2	37.4	39.1	41.7	40.9	40.9
R07795	A/26 CATHERINE STREET PUNCHBOWL	RES	0.F	47	47	41	35.0	39.4	40.5	39.2	38.9	40.0	35.3	40.4	33.8	35.4	37.9	37.1	37.1
R07796	B/24 CATHERINE STREET PUNCHBOWL	RES	0.F	47	47	41	35.0	39.3	40.4	39.0	38.9	39.7	35.2	40.3	33.8	35.2	37.7	37.0	37.0
R07796	B/24 CATHERINE STREET PUNCHBOWL	RES	1.F	47	47	41	39.0	43.4	44.5	43.2	43.0	44.0	39.2	44.1	37.7	39.3	41.8	41.0	41.0
R07797	C/22 CATHERINE STREET PUNCHBOWL	RES	0.F	47	47	41	36.4	41.2	42.1	40.8	40.8	41.7	36.9	41.4	35.7	37.3	39.7	38.5	38.5
R07798	B/25 CATHERINE STREET PUNCHBOWL	RES	0.F	47	47	41	36.8	41.0	41.9	40.2	40.5	41.3	36.5	40.8	34.5	36.1	38.0	37.6	37.6
R07799	B/23 CATHERINE STREET PUNCHBOWL	RES	0.F	47	47	41	37.1	41.4	42.2	40.4	40.9	41.5	36.7	40.6	35.0	36.5	38.2	37.6	37.6
R07800	A/21 CATHERINE STREET PUNCHBOWL	RES	0.F	47	47	41	33.9	36.4	38.4	36.0	35.5	36.0	32.7	39.5	29.9	31.3	34.0	35.4	35.4
R07801	B/19 CATHERINE STREET PUNCHBOWL	RES	0.F	47	47	41	36.9	41.0	42.1	40.5	40.5	41.3	36.7	41.7	34.7	36.6	38.8	38.3	38.3
R07802	2/17 CATHERINE STREET PUNCHBOWL	RES	0.F	47	47	41	37.7	42.1	43.1	41.8	41.7	42.7	37.8	42.6	35.5	37.7	40.0	39.3	39.3
R07803	47/18 CATHERINE STREET PUNCHBOWL	RES	0.F	47	47	41	36.1	40.9	41.8	40.6	40.5	41.6	36.6	41.1	35.3	36.9	39.3	38.1	38.1
R07804	1/15 CATHERINE STREET PUNCHBOWL	RES	0.F	47	47	41	38.2	42.7	43.7	42.3	42.3	43.1	38.4	43.1	37.1	38.6	40.9	40.1	40.1
R07805	1/16 CATHERINE STREET PUNCHBOWL	RES	0.F	47	47	41	36.0	40.5	41.5	40.5	40.1	41.4	36.4	41.2	34.2	36.3	38.7	37.9	37.9
R07806	2/14 CATHERINE STREET PUNCHBOWL	RES	0.F	47	47	41	35.9	40.6	41.3	40.0	40.2	41.1	36.0	39.9	34.4	36.1	38.1	37.1	37.1
R07807	A/13 CATHERINE STREET PUNCHBOWL	RES	0.F	47	47	41	35.2	39.6	40.7	39.7	39.2	40.4	35.6	40.8	33.9	35.6	38.1	37.5	37.5
R07808	B/11 CATHERINE STREET PUNCHBOWL	RES	0.F	47	47	41	37.9	42.4	43.3	41.8	42.0	42.8	38.0	42.5	36.6	38.3	40.5	39.5	39.5
R07809	21/10 HENRY STREET PUNCHBOWL	RES	0.F	47	47	41	37.8	41.4	42.6	39.9	40.7	40.5	36.9	42.0	35.9	36.7	38.6	38.7	38.7
R07810	2/10A HENRY STREET PUNCHBOWL	RES	0.F	47	47	41	34.8	38.5	39.8	38.1	38.0	38.8	34.4	39.7	32.9	33.9	36.2	36.3	36.3
R07811	1/12 HENRY STREET PUNCHBOWL	RES	0.F	47	47	41	36.8	40.8	41.9	40.2	40.2	40.9	36.5	41.6	35.0	36.4	38.7	38.3	38.3
R07812	32/9 CATHERINE STREET PUNCHBOWL	RES	0.F	47	47	41	39.8	44.7	45.3	43.9	44.3	45.0	40.1	43.7	38.7	40.5	42.6	41.1	41.1
R07813	A/12 CATHERINE STREET PUNCHBOWL	RES	0.F	47	47	41	36.1	41.0	41.7	40.6	40.7	41.8	36.5	40.0	34.7	36.6	38.6	37.3	37.3
R07814	B/10 CATHERINE STREET PUNCHBOWL	RES	0.F	47	47	41	35.0	39.8	40.5	39.3	39.5	40.5	35.3	38.9	33.8	35.4	37.5	36.3	36.3
R07815	1/8 CATHERINE STREET PUNCHBOWL	RES	0.F	47	47	41	35.3	40.0	40.8	39.4	39.7	40.6	35.5	39.2	34.1	35.6	37.6	36.5	36.5
R07816	2/6 CATHERINE STREET PUNCHBOWL	RES	0.F	47	47	41	35.8	40.6	41.2	39.7	40.2	40.8	35.9	39.6	34.8	36.3	38.3	37.0	37.0
R07817	31/7 CATHERINE STREET PUNCHBOWL	RES	0.F	47	47	41	40.8	45.5	46.3	44.7	45.1	45.6	41.0	45.2	40.0	41.4	43.7	42.5	42.5
R07818	B/5 CATHERINE STREET PUNCHBOWL	RES	0.F	47	47	41	41.3	46.1	46.9	45.5	45.7	46.4	41.6	45.8	40.5	42.1	44.4	43.1	43.1
R07819	A/3 CATHERINE STREET PUNCHBOWL	RES	0.F	47	47	41	40.5	45.2	46.0	44.8	44.9	45.8	40.8	44.9	39.4	41.0	43.2	42.0	42.0
R07820	1-3 CATHERINE STREET PUNCHBOWL	RES	0.F	47	47	41	39.9	44.8	45.5	44.3	44.4	45.4	40.3	44.2	38.9	40.5	42.7	41.5	41.5
R07821	7 MOUNT LEWIS AVENUE PUNCHBOWL	RES	0.F	47	47	41	34.1	38.8	39.4	37.7	38.4	38.9	34.0	36.9	33.1	34.2	35.9	34.6	34.6
R07822	5 MOUNT LEWIS AVENUE PUNCHBOWL	RES	0.F	47	47	41	33.1	37.7	38.4	36.7	37.3	37.8	33.0	36.4	31.8	33.1	34.9	33.8	33.8
R07822	5 MOUNT LEWIS AVENUE PUNCHBOWL	RES	1.F	47	47	41	38.2	42.8	43.4	41.7	42.4	43.0	38.0	40.9	36.6	38.1	39.7	38.5	38.5
R07823	3 MOUNT LEWIS AVENUE PUNCHBOWL	RES	0.F	47	47	41	31.7	36.1	36.8	34.6	35.6	35.6	31.3	35.1	30.9	31.6	33.5	32.6	32.6

R07824	1 MOUNT LEWIS AVENUE PUNCHBOWL	RES	0.F	47	47	41	36.0	40.3	41.1	39.1	39.9	40.2	35.6	39.1	34.5	35.5	37.2	36.4	36.4
R07825	1/2 MOUNT LEWIS AVENUE PUNCHBOWL	RES	0.F	47	47	39	34.9	39.3	39.9	37.7	38.8	38.9	34.4	37.6	33.6	34.5	36.1	35.2	35.2
R07826	C/65 KELLY STREET PUNCHBOWL	RES	0.F	47	47	41	37.3	41.5	42.3	40.1	41.0	41.2	36.7	40.6	35.7	36.6	38.3	37.7	37.7
R07827	B/63 KELLY STREET PUNCHBOWL	RES	0.F	47	47	41	38.9	42.7	43.8	41.6	42.1	42.5	38.2	42.8	36.3	37.7	39.5	39.5	39.5
R07828	A/61 KELLY STREET PUNCHBOWL	RES	0.F	47	47	41	39.2	43.1	44.2	42.1	42.6	43.1	38.6	43.3	36.9	38.2	40.0	40.0	40.0
R07829	A/61 KELLY STREET PUNCHBOWL	RES	0.F	47	47	41	39.7	43.8	44.7	43.0	43.3	44.1	39.3	43.5	37.9	38.8	40.5	40.4	40.4
R07830	A/57 KELLY STREET PUNCHBOWL	RES	0.F	47	47	41	43.5	48.3	49.1	47.6	47.9	48.6	43.8	48.0	43.1	44.2	46.5	45.3	45.3
R07831	1-3 CATHERINE STREET PUNCHBOWL	OPW	0.F	55	55	55	45.2	50.1	50.7	49.1	49.7	50.2	45.3	48.6	44.9	45.8	47.7	46.4	46.4
R07831	1-3 CATHERINE STREET PUNCHBOWL	OPW	1.F	55	55	55	46.1	51.0	51.6	50.3	50.7	51.6	46.3	49.4	45.1	46.5	48.3	47.0	47.0
R07832	4 CATHERINE STREET PUNCHBOWL	RES	0.F	47	47	41	38.3	43.3	43.7	42.3	43.0	43.7	38.4	40.5	36.6	38.5	39.9	38.3	38.3
R07833	280/51 KELLY STREET PUNCHBOWL	RES	0.F	47	47	41	45.1	49.9	50.5	48.9	49.5	50.0	45.2	48.6	44.9	45.7	47.8	46.4	46.4
R07833	280/51 KELLY STREET PUNCHBOWL	RES	1.F	47	47	41	46.3	51.2	51.8	50.5	50.9	51.8	46.5	49.6	45.3	46.7	48.5	47.2	47.2
R07834	2/49 KELLY STREET PUNCHBOWL	RES	0.F	47	47	41	44.9	49.6	50.3	48.4	49.1	49.3	44.9	48.9	45.2	45.7	47.9	46.6	46.6
R07835	1/47A KELLY STREET PUNCHBOWL	RES	0.F	47	47	41	45.2	50.0	50.6	48.5	49.5	49.4	45.2	49.0	45.5	45.9	48.1	46.8	46.8
R07836	B/47 KELLY STREET PUNCHBOWL	RES	0.F	47	47	41	45.4	50.2	50.8	48.7	49.7	49.6	45.4	49.1	45.7	46.2	48.3	46.9	46.9
R07837	A/45A KELLY STREET PUNCHBOWL	RES	0.F	47	47	41	45.6	50.4	51.1	49.1	49.9	49.9	45.7	49.7	46.0	46.5	48.8	47.4	47.4
R07838	43 KELLY STREET PUNCHBOWL	RES	0.F	47	47	41	46.6	51.3	51.9	49.7	50.8	50.6	46.5	50.2	46.9	47.3	49.4	48.1	48.1
R07838	43 KELLY STREET PUNCHBOWL	RES	1.F	47	47	41	47.6	52.5	53.0	51.3	52.1	52.4	47.6	50.7	47.3	48.1	50.0	48.6	48.6
R07839	2A HENRY STREET PUNCHBOWL	RES	0.F	47	47	41	45.4	50.2	51.0	49.2	49.8	50.1	45.6	49.8	45.5	46.3	48.6	47.3	47.3
R07839	2A HENRY STREET PUNCHBOWL	RES	1.F	47	47	41	46.6	51.7	52.3	51.0	51.3	52.2	47.0	50.3	45.9	47.3	49.3	47.9	47.9
R07840	A/2 HENRY STREET PUNCHBOWL	RES	0.F	47	47	41	44.2	48.8	49.3	46.4	48.2	47.5	43.6	46.3	44.0	44.3	46.0	44.6	44.6
R07841	232/4 HENRY STREET PUNCHBOWL	RES	0.F	47	47	41	42.9	47.3	47.9	45.1	46.8	46.1	42.2	45.4	42.1	42.9	44.6	43.3	43.3
R07842	6-8 HENRY STREET PUNCHBOWL	OCC	0.F	55	55	55	40.1	44.9	45.3	43.5	44.4	44.8	39.9	42.2	38.8	40.1	41.6	40.1	40.1
R07842	6-8 HENRY STREET PUNCHBOWL	OCC	1.F	55	55	55	43.1	47.8	48.6	47.2	47.4	48.1	43.4	47.9	42.5	43.8	46.2	45.1	45.1
R07843	6-8 HENRY STREET PUNCHBOWL	RES	0.F	47	47	41	38.2	42.5	43.3	41.2	41.9	42.0	37.8	42.1	37.3	38.0	40.0	39.3	39.3
R07843	6-8 HENRY STREET PUNCHBOWL	RES	1.F	47	47	41	42.6	46.6	47.6	45.5	46.0	46.3	42.0	46.8	40.9	41.9	43.9	43.6	43.6
R07844	A/9 HENRY STREET PUNCHBOWL	RES	0.F	47	47	41	38.1	42.0	43.1	41.4	41.5	42.2	37.7	42.7	35.9	37.4	39.6	39.4	39.4
R07844	A/9 HENRY STREET PUNCHBOWL	RES	1.F	47	47	41	41.2	45.3	46.4	44.9	44.8	45.8	41.1	46.0	38.8	40.7	42.8	42.6	42.6
R07845	B/7 HENRY STREET PUNCHBOWL	RES	0.F	47	47	41	38.4	42.1	43.5	41.6	41.5	42.1	38.0	43.8	36.4	37.9	40.4	40.3	40.3
R07846	C/5 HENRY STREET PUNCHBOWL	RES	0.F	47	47	41	38.9	43.4	44.3	42.6	42.9	43.3	39.0	43.7	38.6	39.5	41.9	40.9	40.9
R07847	Y/3 HENRY STREET PUNCHBOWL	RES	0.F	47	47	41	38.9	42.9	43.7	40.7	42.2	41.4	38.0	42.2	37.8	38.3	40.1	39.5	39.5
R07848	X/1 HENRY STREET PUNCHBOWL	RES	0.F	47	47	41	40.6	45.4	46.2	44.8	45.0	45.8	40.9	45.0	39.8	41.3	43.6	42.3	42.3
R07848	X/1 HENRY STREET PUNCHBOWL	RES	1.F	47	47	41	43.9	48.7	49.4	47.9	48.3	49.0	44.1	47.8	42.7	44.3	46.3	45.1	45.1
R07849	30/41 KELLY STREET PUNCHBOWL	RES	0.F	47	47	41	46.9	52.0	52.8	51.6	51.6	52.5	47.6	52.0	46.9	48.3	50.7	49.3	49.3
R07850	2/39 KELLY STREET PUNCHBOWL	RES	0.F	47	47	41	46.1	50.9	51.3	49.0	50.4	50.4	45.7	47.3	45.7	46.1	47.5	46.0	46.0
R07850	2/39 KELLY STREET PUNCHBOWL	RES	1.F	47	47	41	47.6	52.0	52.7	50.3	51.5	51.4	47.1	50.7	47.0	47.4	49.2	48.3	48.3
R07851	52 HIGHCLERE AVENUE PUNCHBOWL	RES	0.F	47	47	41	38.6	41.9	43.4	41.3	41.2	41.7	37.9	43.8	36.1	37.1	39.5	40.1	40.1
R07852	2/54 HIGHCLERE AVENUE PUNCHBOWL	RES	0.F	47	47	41	45.2	50.3	52.0	51.9	50.0	52.0	47.5	54.2	46.1	48.3	51.8	50.7	50.7
R07852	2/54 HIGHCLERE AVENUE PUNCHBOWL	RES	1.F	47	47	41	46.1	51.1	52.7	52.3	50.8	52.6	48.0	54.3	46.5	48.7	52.0	50.9	50.9
R07853	Y/50 HIGHCLERE AVENUE PUNCHBOWL	RES	0.F	47	47	41	34.4	37.2	39.2	37.2	36.5	37.4	33.7	40.4	31.2	32.7	35.5	36.4	36.4
R07854	42 HIGHCLERE AVENUE PUNCHBOWL	RES	0.F	47	47	41	47.5	52.0	53.7	52.8	51.5	52.6	48.8	55.6	47.5	49.7	53.1	52.1	52.1
R07854	42 HIGHCLERE AVENUE PUNCHBOWL	RES	1.F	47	47	41	48.8	53.4	54.8	53.9	53.0	54.2	49.9	55.9	48.6	50.5	53.6	52.6	52.6
R07854	42 HIGHCLERE AVENUE PUNCHBOWL	RES	2.F	47	47	41	49.0	53.5	54.8	53.9	53.1	54.5	49.7	55.4	48.8	50.0	52.9	52.1	52.1
R07855	A/46 HIGHCLERE AVENUE PUNCHBOWL	RES	0.F	47	47	41	46.6	51.8	53.6	53.5	51.6	53.7	49.0	55.7	47.8	49.9	53.4	52.3	52.3
R07856	1/37 KELLY STREET PUNCHBOWL	RES	0.F	47	47	41	44.9	49.2	49.6	45.4	48.5	46.5	43.6	45.3	44.6	44.5	45.6	44.3	44.3
R07857	B/35 KELLY STREET PUNCHBOWL	RES	0.F	47	47	41	48.4	53.1	53.6	51.5	52.6	52.6	48.1	50.9	48.0	48.7	50.4	49.0	49.0
R07858	1/40 HIGHCLERE AVENUE PUNCHBOWL	RES	0.F	47	47	41	50.3	54.3	56.2	55.3	53.8	55.3	51.3	58.1	49.9	51.8	55.2	54.5	54.5
R07859	B/38 HIGHCLERE AVENUE PUNCHBOWL	RES	0.F	47	47	41	49.8	54.5	56.2	55.6	54.1	55.6	51.4	57.9	50.4	52.2	55.5	54.5	54.5
R07860	C/36 HIGHCLERE AVENUE PUNCHBOWL	RES	0.F	47	47	41	49.9	54.9	56.4	56.0	54.6	56.1	51.7	58.2	50.9	52.7	56.0	54.9	54.9
R07861	A/33 KELLY STREET PUNCHBOWL	RES	0.F	47	47	41	49.1	54.0	54.5	52.7	53.6	54.0	49.1	51.4	49.4	49.4	51.0	49.8	49.8
R07862	31 KELLY STREET PUNCHBOWL	RES	0.F	47	47	41	50.5	55.4	55.7	53.5	54.9	55.0	50.1	50.8	51.0	50.5	51.6	50.4	50.4
R07862	31 KELLY STREET PUNCHBOWL	RES	1.F	47	47	41	50.7	55.5	56.2	54.5	55.0	55.4	50.9	55.2	51.0	51.6	53.9	52.7	52.7
R07862	31 KELLY STREET PUNCHBOWL	RES	2.F	47	47	41	51.8	56.7	57.5	56.3	56.3	57.3	52.3	56.5	51.6	52.6	54.9	53.8	53.8
R07863	2/29 KELLY STREET PUNCHBOWL	RES	0.F	47	47	41	49.3	54.3	54.8	53.3	53.9	54.5	49.4	52.2	48.7	49.8	51.6	50.1	50.1
R07863	2/29 KELLY STREET PUNCHBOWL	RES	1.F	47	47	41	50.3	55.4	56.1	55.0	55.0	56.1	50.9	54.8	49.7	51.3	53.5	52.1	52.1
R07863	2/29 KELLY STREET PUNCHBOWL	RES	2.F	47	47	41	52.4	57.4	58.2	57.4	57.1	58.4	53.2	57.4	51.8	53.5	55.8	54.5	54.5
R07864	34 HIGHCLERE AVENUE PUNCHBOWL	RES	0.F	47	47	41	53.5	58.5	59.8	59.1	58.1	59.4	55.0	61.0	53.9	55.9	59.0	57.7	57.7
R07864	34 HIGHCLERE AVENUE PUNCHBOWL	RES	1.F	47	47	41	53.9	59.1	60.3	59.7	58.7	60.2	55.5	61.3	54.3	56.3	59.4	58.1	58.1
R07864	34 HIGHCLERE AVENUE PUNCHBOWL	RES	2.F	47	47	41	54.8	60.0	61.0	60.5	59.7	61.2	56.2	61.4	55.5	56.7	59.6	58.5	58.5
R07864	34 HIGHCLERE AVENUE PUNCHBOWL	RES	3.F	47	47	41	54.8	59.9	61.0	60.5	59.6	61.1	56.2	61.6	55.4	56.7	59.6	58.6	58.6
R07865	1/22 HIGHCLERE AVENUE PUNCHBOWL	RES	0.F	47	47	41	54.1	59.2	60.3	59.6	58.8	60.1	55.4	61.1	54.1	56.2	59.2	57.9	57.9
R07865	1/22 HIGHCLERE AVENUE PUNCHBOWL	RES	1.F	47	47	41	54.4	59.5	60.7	60.1	59.2	60.7	55.9	61.5	54.3	56.5	59.6	58.3	58.3
R07866	3/27 KELLY STREET PUNCHBOWL	RES	0.F	47	47	41	51.6	56.8	57.5	56.7	56.6	57.9	52.5	56.1	50.6	52.7	55.0	53.4	53.4

R07867	37 HIGHCLERE AVENUE PUNCHBOWL	RES	0.F	47	47	41	49.8	52.7	54.3	51.3	51.9	51.5	48.5	54.4	48.0	47.6	49.6	50.8	50.8
R07867	37 HIGHCLERE AVENUE PUNCHBOWL	RES	1.F	47	47	41	53.2	56.7	57.7	54.4	55.9	55.2	51.8	56.1	52.3	51.3	52.6	53.4	53.4
R07867	37 HIGHCLERE AVENUE PUNCHBOWL	RES	2.F	47	47	41	55.6	58.8	60.0	56.9	58.1	57.6	54.1	59.0	54.3	53.4	54.7	55.9	55.9
R07867	37 HIGHCLERE AVENUE PUNCHBOWL	RES	3.F	47	47	41	56.4	60.0	61.1	58.4	59.3	59.3	55.3	59.8	55.5	54.7	56.1	56.9	56.9
R07868	49 HIGHCLERE AVENUE PUNCHBOWL	RES	0.F	47	47	41	43.4	47.4	49.3	47.6	46.7	46.4	44.3	51.6	44.5	45.7	49.2	48.2	48.2
R07869	51 HIGHCLERE AVENUE PUNCHBOWL	RES	0.F	47	47	41	45.0	49.4	51.3	50.5	48.8	50.0	46.5	53.7	46.7	47.6	51.2	50.3	50.3
R07869	51 HIGHCLERE AVENUE PUNCHBOWL	RES	1.F	47	47	41	45.6	50.1	51.8	50.8	49.5	50.5	46.9	53.7	47.0	47.9	51.3	50.4	50.4
R07869	51 HIGHCLERE AVENUE PUNCHBOWL	RES	2.F	47	47	41	46.0	50.4	52.1	51.1	49.8	50.9	47.1	53.9	46.7	48.0	51.4	50.5	50.5
R07870	18/53 HIGHCLERE AVENUE PUNCHBOWL	RES	0.F	47	47	41	44.9	49.3	51.4	50.7	48.8	50.1	46.7	53.9	46.7	47.7	51.4	50.6	50.6
R07870	18/53 HIGHCLERE AVENUE PUNCHBOWL	RES	1.F	47	47	41	45.6	49.8	51.8	50.9	49.3	50.4	46.9	54.1	46.9	47.9	51.5	50.7	50.7
R07871	19/59 HIGHCLERE AVENUE PUNCHBOWL	RES	0.F	47	47	41	45.0	48.7	51.0	50.3	48.1	49.9	46.2	53.6	45.2	46.7	50.4	49.9	49.9
R07872	69 HIGHCLERE AVENUE PUNCHBOWL	RES	0.F	47	47	41	44.2	47.6	50.1	49.3	46.9	48.6	45.3	52.9	44.3	45.8	49.6	49.2	49.2
R07873	35/22 ACACIA AVENUE PUNCHBOWL	RES	0.F	47	47	41	43.5	46.5	47.9	44.9	45.7	45.5	42.1	47.5	41.9	41.0	42.5	44.1	44.1
R07874	36/20 ACACIA AVENUE PUNCHBOWL	RES	0.F	47	47	41	43.6	46.6	48.0	45.2	45.8	45.8	42.3	47.5	42.2	41.4	42.9	44.2	44.2
R07875	37/16 ACACIA AVENUE PUNCHBOWL	RES	0.F	47	47	41	43.4	46.3	47.8	45.0	45.5	45.5	42.1	47.5	41.8	41.0	42.6	44.1	44.1
R07875	37/16 ACACIA AVENUE PUNCHBOWL	RES	1.F	47	47	41	46.1	49.3	50.6	47.7	48.6	48.4	44.8	49.7	44.8	43.9	45.3	46.6	46.6
R07876	1/14 ACACIA AVENUE PUNCHBOWL	RES	0.F	47	47	41	42.4	45.2	46.7	43.6	44.3	43.9	40.9	46.9	40.3	39.8	41.6	43.2	43.2
R07877	2/12 ACACIA AVENUE PUNCHBOWL	RES	0.F	47	47	41	42.6	44.7	46.8	43.9	43.6	43.6	41.0	48.0	38.9	39.2	41.7	43.8	43.8
R07877	2/12 ACACIA AVENUE PUNCHBOWL	RES	1.F	47	47	41	46.2	49.3	50.7	47.6	48.5	48.1	44.8	50.2	44.6	43.8	45.4	46.8	46.8
R07878	3/10 ACACIA AVENUE PUNCHBOWL	RES	0.F	47	47	41	46.0	50.4	50.8	47.9	49.9	49.5	45.0	45.1	46.7	45.1	45.6	45.4	45.4
R07879	3/10 ACACIA AVENUE PUNCHBOWL	RES	0.F	47	47	41	41.7	45.1	46.0	40.5	44.1	40.6	39.7	44.0	40.6	40.1	41.2	41.5	41.5
R07879	3/10 ACACIA AVENUE PUNCHBOWL	RES	1.F	47	47	41	44.1	47.2	48.4	44.6	46.3	45.1	42.4	47.5	42.6	41.9	43.3	44.4	44.4
R07880	3/8 ACACIA AVENUE PUNCHBOWL	RES	0.F	47	47	41	49.0	51.4	53.2	49.9	50.4	49.8	47.3	53.8	46.1	45.8	47.7	49.9	49.9
R07880	3/8 ACACIA AVENUE PUNCHBOWL	RES	1.F	47	47	41	50.6	53.3	54.9	51.5	52.4	51.8	48.9	54.8	48.4	47.7	49.3	51.2	51.2
R07881	3/8 ACACIA AVENUE PUNCHBOWL	RES	0.F	47	47	41	48.2	51.5	52.7	50.0	50.8	50.8	46.9	51.9	47.0	46.1	47.6	48.8	48.8
R07881	3/8 ACACIA AVENUE PUNCHBOWL	RES	1.F	47	47	41	50.4	53.8	55.0	51.9	53.1	52.7	49.1	53.9	49.3	48.5	49.9	50.9	50.9
R07882	3/6 ACACIA AVENUE PUNCHBOWL	RES	0.F	47	47	41	45.7	49.4	50.7	48.7	48.8	49.1	45.3	50.9	45.4	45.3	47.8	47.8	47.8
R07883	683 PUNCHBOWL ROAD PUNCHBOWL	RES	0.F	47	47	41	53.3	55.9	57.7	54.7	55.0	54.8	51.8	58.1	50.9	50.6	52.6	54.3	54.3
R07884	2/681 PUNCHBOWL ROAD PUNCHBOWL	RES	0.F	47	47	41	54.7	58.9	59.8	57.7	58.3	58.4	54.4	59.0	54.9	54.7	56.9	56.4	56.4
R07884	2/681 PUNCHBOWL ROAD PUNCHBOWL	RES	1.F	47	47	41	55.4	59.3	60.5	58.6	58.7	59.1	55.1	60.3	55.1	55.2	57.6	57.3	57.3
R07885	1/679 PUNCHBOWL ROAD PUNCHBOWL	RES	0.F	47	47	41	53.3	58.0	59.0	57.7	57.5	58.2	53.9	59.1	54.1	54.5	57.3	56.3	56.3
R07885	1/679 PUNCHBOWL ROAD PUNCHBOWL	RES	1.F	47	47	41	54.0	58.4	59.5	58.1	57.9	58.7	54.4	59.8	54.2	54.8	57.5	56.8	56.8
R07886	2/677 PUNCHBOWL ROAD PUNCHBOWL	RES	0.F	47	47	41	53.1	57.0	58.4	56.8	56.5	57.2	53.2	58.9	52.8	53.4	56.1	55.7	55.7
R07887	12/673 PUNCHBOWL ROAD PUNCHBOWL	RES	0.F	47	47	41	50.6	54.7	56.0	54.6	54.2	55.0	50.8	56.6	50.5	51.1	53.9	53.4	53.4
R07888	21/3 ACACIA AVENUE PUNCHBOWL	RES	0.F	47	47	41	48.4	50.3	52.7	50.2	49.2	49.8	47.2	54.4	44.2	45.5	48.4	50.2	50.2
R07889	671 PUNCHBOWL ROAD PUNCHBOWL	RES	0.F	47	47	41	45.1	48.6	50.4	49.1	48.0	49.3	45.3	51.9	43.8	45.2	48.3	48.2	48.2
R07890	14/669 PUNCHBOWL ROAD PUNCHBOWL	RES	0.F	47	47	41	48.6	52.7	54.2	52.9	52.2	53.2	49.0	55.0	48.4	49.3	52.3	51.7	51.7
R07891	667 PUNCHBOWL ROAD PUNCHBOWL	RES	0.F	47	47	41	49.3	53.8	55.1	54.1	53.3	54.5	50.1	55.9	49.5	50.5	53.4	52.7	52.7
R07891	667 PUNCHBOWL ROAD PUNCHBOWL	RES	1.F	47	47	41	50.4	54.5	55.9	54.8	54.0	55.2	50.8	56.8	49.8	50.9	53.9	53.4	53.4
R07892	20/1 ACACIA AVENUE PUNCHBOWL	RES	0.F	47	47	41	45.9	49.1	50.7	48.3	48.3	48.4	45.2	51.3	44.2	45.0	47.6	47.8	47.8
R07893	21/3 ACACIA AVENUE PUNCHBOWL	RES	0.F	47	47	41	45.3	48.8	50.3	48.4	48.2	48.8	44.9	50.6	44.0	44.5	46.9	47.2	47.2
R07894	B/5 ACACIA AVENUE PUNCHBOWL	RES	0.F	47	47	41	43.6	46.8	48.3	46.0	46.1	46.4	42.7	48.5	42.2	42.2	44.5	45.1	45.1
R07895	B/5 ACACIA AVENUE PUNCHBOWL	RES	0.F	47	47	41	43.5	47.6	48.7	46.6	47.0	47.3	43.2	48.1	43.4	43.3	45.5	45.2	45.2
R07896	D/9 ACACIA AVENUE PUNCHBOWL	RES	0.F	47	47	41	43.9	46.3	48.4	45.7	45.4	45.4	42.8	49.6	41.1	41.8	44.6	45.7	45.7
R07896	D/9 ACACIA AVENUE PUNCHBOWL	RES	1.F	47	47	41	47.4	50.1	52.1	49.7	49.2	49.6	46.5	53.2	44.9	45.6	48.3	49.3	49.3
R07897	D/9 ACACIA AVENUE PUNCHBOWL	RES	0.F	47	47	41	43.1	46.5	47.9	45.6	45.8	46.0	42.3	48.1	41.7	41.9	44.2	44.6	44.6
R07898	13 ACACIA AVENUE PUNCHBOWL	RES	0.F	47	47	41	44.8	47.7	49.4	47.1	46.8	47.2	43.8	50.3	42.8	43.1	45.6	46.5	46.5
R07899	16/665 PUNCHBOWL ROAD PUNCHBOWL	RES	0.F	47	47	41	47.0	51.0	52.4	51.1	50.5	51.6	47.2	53.1	46.5	47.3	50.1	49.7	49.7
R07900	3/663 PUNCHBOWL ROAD PUNCHBOWL	RES	0.F	47	47	41	47.1	50.9	52.4	51.0	50.4	51.4	47.1	53.1	46.2	47.1	49.9	49.7	49.7
R07901	2/661 PUNCHBOWL ROAD PUNCHBOWL	RES	0.F	47	47	41	46.0	50.3	51.6	50.3	49.8	50.9	46.4	52.0	45.8	46.6	49.4	48.8	48.8
R07902	1/659 PUNCHBOWL ROAD PUNCHBOWL	RES	0.F	47	47	41	45.8	50.0	51.4	50.2	49.5	50.8	46.2	52.0	45.4	46.3	49.1	48.7	48.7
R07903	1/655 PUNCHBOWL ROAD PUNCHBOWL	RES	0.F	47	47	41	45.7	49.4	51.0	49.7	48.9	50.1	45.8	51.9	44.5	45.5	48.4	48.3	48.3
R07904	653 PUNCHBOWL ROAD PUNCHBOWL	RES	0.F	47	47	41	45.8	49.8	51.5	50.5	49.3	50.8	46.4	52.8	44.7	46.4	49.5	49.1	49.1
R07905	22/651 PUNCHBOWL ROAD PUNCHBOWL	RES	0.F	47	47	41	44.2	48.0	49.6	48.5	47.4	48.8	44.5	50.8	42.8	44.3	47.3	47.2	47.2
R07906	232/649 PUNCHBOWL ROAD PUNCHBOWL	RES	0.F	47	47	41	43.9	47.5	49.3	48.1	47.0	48.4	44.1	50.6	42.3	43.9	47.0	46.9	46.9
R07907	2/726 PUNCHBOWL ROAD WILEY PARK	RES	0.F	47	47	41	43.8	46.5	48.6	46.4	45.7	46.1	43.1	50.2	41.1	42.6	45.7	46.2	46.2
R07908	4/728 PUNCHBOWL ROAD PUNCHBOWL	RES	0.F	47	47	41	42.4	44.5	47.3	45.6	43.5	44.9	42.0	49.8	38.9	41.1	44.8	45.6	45.6
R07908	4/728 PUNCHBOWL ROAD PUNCHBOWL	RES	1.F	47	47	41	45.5	47.9	50.1	47.9	47.0	47.7	44.6	51.7	41.7	43.3	46.3	47.5	47.5
R07909	3/730 PUNCHBOWL ROAD PUNCHBOWL	RES	0.F	47	47	41	44.0	46.3	48.7	46.8	45.4	46.6	43.3	50.6	39.5	42.0	45.3	46.4	46.4
R07910	2/732 PUNCHBOWL ROAD PUNCHBOWL	RES	0.F	47	47	41	42.0	43.9	46.7	44.5	42.8	43.5	41.2	49.1	38.3	40.3	43.9	44.8	44.8
R07911	1/734 PUNCHBOWL ROAD PUNCHBOWL	RES	0.F	47	47	41	39.7	42.4	44.5	42.5	41.6	42.5	39.0	45.9	36.0	38.2	41.1	41.9	41.9
R07912	1 ROSEMONT STREET NORTH PUNCHBOWL	RES	0.F	47	47	41	44.8	47.8	49.4	46.8	47.1	47.3	43.7	49.6	42.1	42.7	44.8	45.8	45.8
R07913	1/2 DUDLEY STREET PUNCHBOWL	COM	0.F	70	70	70	44.6	48.1	50.2	49.1	47.5	49.0	45.1	52.1	42.5	45.1	48.5	48.2	48.2

R07914	B/6 DUDLEY STREET PUNCHBOWL	RES	0.F	47	47	41	43.9	47.1	48.8	46.8	46.4	47.2	43.3	49.6	41.3	42.6	45.2	45.8	45.8
R07914	B/6 DUDLEY STREET PUNCHBOWL	RES	1.F	47	47	41	48.6	51.6	53.3	51.0	50.8	51.2	47.7	54.1	46.0	47.1	49.7	50.3	50.3
R07915	43/8 DUDLEY STREET PUNCHBOWL	RES	0.F	47	47	41	46.4	48.9	51.1	49.0	48.0	48.8	45.6	52.7	43.0	44.3	47.4	48.5	48.5
R07916	42/10 DUDLEY STREET PUNCHBOWL	RES	0.F	47	47	41	47.1	50.1	51.9	49.9	49.4	50.2	46.3	52.7	44.3	45.3	47.9	48.8	48.8
R07917	1 DUDLEY STREET PUNCHBOWL	RES	0.F	47	47	41	47.5	50.4	53.4	52.7	49.6	51.8	48.6	56.6	46.1	48.8	52.9	52.6	52.6
R07918	3A DUDLEY STREET PUNCHBOWL	RES	0.F	47	47	41	46.4	48.1	50.9	48.7	47.0	48.2	45.3	53.1	41.2	43.3	46.8	48.6	48.6
R07919	B/5 DUDLEY STREET PUNCHBOWL	RES	0.F	47	47	41	46.2	48.4	50.7	48.1	47.3	47.8	45.0	52.2	42.3	43.5	46.4	48.0	48.0
R07920	A/7 DUDLEY STREET PUNCHBOWL	RES	0.F	47	47	41	47.4	50.2	52.0	49.2	49.3	49.1	46.3	52.8	44.7	45.6	48.2	48.9	48.9
R07921	9A DUDLEY STREET PUNCHBOWL	RES	0.F	47	47	41	49.8	52.8	54.2	50.9	51.9	51.1	48.4	54.2	47.3	47.8	49.8	50.6	50.6
R07922	11 DUDLEY STREET PUNCHBOWL	RES	0.F	47	47	41	51.4	53.2	55.9	53.7	52.2	53.3	50.4	58.0	46.3	48.6	52.0	53.6	53.6
R07923	64/11 RICKARD STREET PUNCHBOWL	RES	0.F	47	47	41	54.1	54.8	58.2	55.6	53.3	54.4	52.5	60.7	45.2	49.1	52.9	56.0	56.0
R07923	64/11 RICKARD STREET PUNCHBOWL	RES	1.F	47	47	41	54.8	55.8	59.0	56.5	54.4	55.6	53.3	61.4	46.9	50.4	54.0	56.7	56.7
R07924	65/738-742 PUNCHBOWL ROAD PUNCHBOWL	RES	0.F	47	47	41	48.9	52.1	54.4	53.3	51.5	53.1	49.3	56.5	47.8	49.2	52.7	52.7	52.7
R07924	65/738-742 PUNCHBOWL ROAD PUNCHBOWL	RES	1.F	47	47	41	51.3	54.3	56.4	54.7	53.6	54.6	51.0	58.0	49.4	50.6	53.8	54.1	54.1
R07925	63/9 RICKARD STREET PUNCHBOWL	RES	0.F	47	47	41	55.1	55.9	59.3	56.7	54.4	55.5	53.6	61.8	46.9	50.5	54.3	57.1	57.1
R07926	1/7 RICKARD STREET PUNCHBOWL	RES	0.F	47	47	41	56.3	56.9	60.4	57.7	55.4	56.5	54.7	63.0	47.5	51.5	55.4	58.3	58.3
R07927	8 RICKARD STREET PUNCHBOWL	RES	0.F	47	47	41	60.7	62.9	64.9	61.1	61.8	60.4	58.9	65.8	57.2	57.8	60.0	61.8	61.8
R07927	8 RICKARD STREET PUNCHBOWL	RES	1.F	47	47	41	61.5	63.9	65.8	62.3	62.9	61.9	59.9	66.5	58.4	58.8	61.0	62.5	62.5
R07928	1/746 PUNCHBOWL ROAD PUNCHBOWL	RES	0.F	47	47	41	59.4	61.2	64.0	62.0	60.1	61.1	58.6	66.5	55.3	57.6	61.2	62.3	62.3
R07928	1/746 PUNCHBOWL ROAD PUNCHBOWL	RES	1.F	47	47	41	60.4	62.8	65.2	63.0	61.9	62.5	59.7	67.0	57.3	58.8	62.0	62.9	62.9
R07929	2/744 PUNCHBOWL ROAD PUNCHBOWL	RES	0.F	47	47	41	58.8	61.0	63.0	59.1	59.9	58.3	57.0	63.9	55.4	56.1	58.4	59.9	59.9
R07929	2/744 PUNCHBOWL ROAD PUNCHBOWL	RES	1.F	47	47	41	59.5	62.0	63.9	60.6	61.0	60.4	58.0	64.6	56.2	57.0	59.3	60.6	60.6
R07930	12A RICKARD STREET PUNCHBOWL	RES	0.F	47	47	41	51.1	54.6	57.5	57.0	53.9	56.0	52.8	60.9	51.6	53.6	57.6	57.1	57.1
R07930	12A RICKARD STREET PUNCHBOWL	RES	1.F	47	47	41	51.7	55.5	57.6	56.7	54.9	56.5	52.7	59.8	51.1	53.0	56.5	56.1	56.1
R07931	10A RICKARD STREET PUNCHBOWL	RES	0.F	47	47	41	48.9	53.4	54.7	53.6	52.9	53.8	49.7	55.7	49.3	50.5	53.5	52.5	52.5
R07931	10A RICKARD STREET PUNCHBOWL	RES	1.F	47	47	41	51.6	56.4	57.2	56.0	56.0	57.0	52.0	56.1	51.7	52.3	54.5	53.5	53.5
R07932	51/13 DUDLEY STREET PUNCHBOWL	RES	0.F	47	47	41	54.7	56.8	59.0	55.6	55.7	54.9	53.1	60.2	51.0	51.7	54.3	56.1	56.1
R07933	52/15 DUDLEY STREET PUNCHBOWL	RES	0.F	47	47	41	50.2	53.6	54.8	52.2	52.9	52.9	49.1	54.2	48.3	48.3	50.0	50.8	50.8
R07934	12A DUDLEY STREET PUNCHBOWL	RES	0.F	47	47	41	47.2	50.5	52.0	50.1	49.8	50.6	46.5	52.5	44.8	45.7	48.1	48.8	48.8
R07935	41/12 DUDLEY STREET PUNCHBOWL	RES	0.F	47	47	41	46.5	49.8	51.4	49.3	49.1	49.6	45.9	51.9	44.0	45.4	48.0	48.2	48.2
R07936	14 DUDLEY STREET PUNCHBOWL	RES	0.F	47	47	41	47.8	51.3	52.6	50.2	50.6	50.9	47.0	52.3	46.5	46.4	48.4	49.0	49.0
R07937	16 DUDLEY STREET PUNCHBOWL	RES	0.F	47	47	41	46.9	51.0	52.0	50.1	50.4	51.0	46.5	51.1	46.2	46.4	48.5	48.2	48.2
R07937	16 DUDLEY STREET PUNCHBOWL	RES	1.F	47	47	41	48.6	52.9	53.8	52.3	52.4	53.3	48.5	52.8	47.5	48.2	50.1	49.8	49.8
R07938	18 DUDLEY STREET PUNCHBOWL	RES	0.F	47	47	41	48.3	51.4	53.1	50.9	50.6	51.2	47.5	53.8	45.8	46.6	49.1	50.0	50.0
R07938	18 DUDLEY STREET PUNCHBOWL	RES	1.F	47	47	41	50.2	53.0	54.8	52.5	52.3	52.8	49.2	55.6	47.2	48.1	50.6	51.6	51.6
R07939	21 ROSEMONT STREET NORTH PUNCHBOWL	RES	0.F	47	47	41	46.2	49.7	51.2	49.2	49.1	49.7	45.7	51.4	44.6	45.3	47.7	47.9	47.9
R07940	19 ROSEMONT STREET NORTH PUNCHBOWL	RES	0.F	47	47	41	46.5	49.6	51.2	48.9	48.8	49.2	45.6	51.7	44.5	45.0	47.4	48.1	48.1
R07941	17 ROSEMONT STREET NORTH PUNCHBOWL	RES	0.F	47	47	41	45.6	48.8	50.4	48.2	48.0	48.5	44.8	51.0	43.6	44.2	46.7	47.3	47.3
R07942	15B ROSEMONT STREET NORTH PUNCHBOWL	RES	0.F	47	47	41	45.2	48.2	50.0	48.1	47.5	48.3	44.5	51.0	42.3	43.6	46.3	47.1	47.1
R07942	15B ROSEMONT STREET NORTH PUNCHBOWL	RES	1.F	47	47	41	47.7	50.7	52.4	50.1	49.9	50.3	46.8	53.1	45.4	46.1	48.6	49.4	49.4
R07942	15B ROSEMONT STREET NORTH PUNCHBOWL	RES	2.F	47	47	41	49.1	51.9	53.8	51.5	51.1	51.6	48.2	54.7	45.8	47.1	49.7	50.7	50.7
R07943	13 ROSEMONT STREET NORTH PUNCHBOWL	RES	0.F	47	47	41	46.2	49.6	51.1	49.2	48.9	49.6	45.7	51.6	44.4	45.2	47.7	48.0	48.0
R07943	13 ROSEMONT STREET NORTH PUNCHBOWL	RES	1.F	47	47	41	47.3	50.4	52.2	50.2	49.7	50.5	46.7	53.0	45.0	46.1	48.8	49.3	49.3
R07944	11 ROSEMONT STREET NORTH PUNCHBOWL	RES	0.F	47	47	41	43.9	48.1	49.3	47.9	47.6	48.6	44.0	49.3	42.9	44.1	46.6	46.1	46.1
R07944	11 ROSEMONT STREET NORTH PUNCHBOWL	RES	1.F	47	47	41	46.3	49.8	51.4	49.6	49.2	50.0	46.0	52.0	44.5	45.6	48.2	48.4	48.4
R07945	11A ROSEMONT STREET NORTH PUNCHBOWL	RES	0.F	47	47	41	44.6	48.9	49.7	47.7	48.4	48.7	44.2	47.9	44.1	44.2	45.9	45.4	45.4
R07945	11A ROSEMONT STREET NORTH PUNCHBOWL	RES	1.F	47	47	41	46.5	50.0	51.4	49.5	49.3	50.0	46.0	51.9	44.9	45.6	48.1	48.3	48.3
R07946	26 ROSEMONT STREET NORTH PUNCHBOWL	RES	0.F	47	47	41	44.0	47.6	49.0	47.2	47.0	47.7	43.6	49.4	42.5	43.2	45.7	45.9	45.9
R07947	24 ROSEMONT STREET NORTH PUNCHBOWL	RES	0.F	47	47	41	44.6	47.6	49.2	46.5	46.7	46.6	43.5	49.7	41.9	42.7	45.0	45.9	45.9
R07947	24 ROSEMONT STREET NORTH PUNCHBOWL	RES	1.F	47	47	41	46.4	49.4	51.1	48.9	48.7	49.2	45.6	51.8	44.0	44.8	47.3	48.0	48.0
R07948	22 ROSEMONT STREET NORTH PUNCHBOWL	OCC	0.F	55	55	55	45.4	48.4	50.0	47.5	47.5	47.6	44.4	50.7	42.8	43.6	46.1	46.9	46.9
R07949	18 ROSEMONT STREET NORTH PUNCHBOWL	RES	0.F	47	47	41	44.9	48.6	49.7	47.5	48.0	48.4	44.1	49.1	43.2	43.6	45.4	45.8	45.8
R07950	16 ROSEMONT STREET NORTH PUNCHBOWL	RES	0.F	47	47	41	43.6	48.1	48.7	46.7	47.7	48.0	43.2	45.8	43.2	43.2	44.6	43.9	43.9
R07951	14 ROSEMONT STREET NORTH PUNCHBOWL	RES	0.F	47	47	41	41.8	46.0	47.1	45.4	45.4	46.1	41.7	46.7	40.9	41.7	44.0	43.6	43.6
R07952	9 ROSEMONT STREET NORTH PUNCHBOWL	RES	0.F	47	47	41	44.8	48.9	49.9	47.9	48.3	48.8	44.4	48.9	44.2	44.2	46.2	46.0	46.0
R07953	7 ROSEMONT STREET NORTH PUNCHBOWL	RES	0.F	47	47	41	44.6	48.3	49.6	47.6	47.6	48.2	44.1	49.5	43.0	43.7	46.0	46.2	46.2
R07954	12 ROSEMONT STREET NORTH PUNCHBOWL	RES	0.F	47	47	41	42.8	46.8	48.1	46.6	46.3	47.3	42.8	48.1	41.7	42.6	45.1	44.8	44.8
R07955	10 ROSEMONT STREET NORTH PUNCHBOWL	RES	0.F	47	47	41	42.0	45.8	47.3	46.0	45.3	46.5	42.1	48.1	40.7	41.9	44.7	44.5	44.5
R07956	5 ROSEMONT STREET NORTH PUNCHBOWL	RES	0.F	47	47	41	45.2	48.8	50.2	48.3	48.2	48.8	44.8	50.6	43.3	44.6	47.1	47.0	47.0
R07957	3A ROSEMONT STREET NORTH PUNCHBOWL	RES	0.F	47	47	41	44.8	48.1	49.6	47.4	47.4	47.7	44.1	50.1	42.5	43.7	46.2	46.5	46.5
R07958	3 ROSEMONT STREET NORTH PUNCHBOWL	RES	0.F	47	47	41	43.8	47.3	48.7	46.5	46.6	47.0	43.1	48.8	41.8	42.6	44.9	45.3	45.3
R07959	4A ROSEMONT STREET NORTH PUNCHBOWL	RES	0.F	47	47	41	42.1	46.4	47.5	46.2	46.0	47.0	42.3	47.3	41.3	42.4	44.8	44.2	44.2
R07960	6 ROSEMONT STREET NORTH PUNCHBOWL	RES	0.F	47	47	41	41.3	45.8	46.6	45.1	45.4	46.1	41.3	45.5	41.1	41.6	43.7	42.9	42.9

R07960	6 ROSEMONT STREET NORTH PUNCHBOWL	RES	1.F	47	47	41	44.8	48.5	49.8	48.0	47.8	48.5	44.4	50.1	43.3	44.0	46.5	46.6	46.6
R07961	4 ROSEMONT STREET NORTH PUNCHBOWL	RES	0.F	47	47	41	41.0	45.0	46.4	45.0	44.5	45.5	41.1	46.9	39.6	41.1	43.8	43.4	43.4
R07962	2 ROSEMONT STREET NORTH PUNCHBOWL	RES	0.F	47	47	41	42.5	45.3	47.1	44.8	44.5	44.8	41.5	48.1	39.4	40.7	43.3	44.1	44.1
R07962	2 ROSEMONT STREET NORTH PUNCHBOWL	RES	1.F	47	47	41	45.1	48.6	50.0	48.0	47.9	48.5	44.5	50.2	43.2	44.0	46.4	46.7	46.7
R07963	B/722 PUNCHBOWL ROAD WILEY PARK	RES	0.F	47	47	41	38.1	42.3	44.3	43.6	41.8	43.4	39.5	46.6	38.3	40.1	43.7	43.0	43.0
R07964	C/720 PUNCHBOWL ROAD WILEY PARK	RES	0.F	47	47	41	38.3	42.1	44.2	43.4	41.6	43.1	39.3	46.5	38.0	39.8	43.3	42.8	42.8
R07965	D/718 PUNCHBOWL ROAD WILEY PARK	RES	0.F	47	47	41	40.7	43.7	46.0	44.7	43.0	44.5	40.9	48.2	38.5	40.7	44.2	44.2	44.2
R07966	1/716 PUNCHBOWL ROAD WILEY PARK	RES	0.F	47	47	41	38.6	40.8	43.5	41.7	39.9	40.9	38.2	45.9	35.0	37.6	41.2	41.7	41.7
R07967	45-49 ROBINSON STREET NORTH WILEY PARK	RES	0.F	47	47	41	42.3	46.0	47.4	45.6	45.4	46.1	42.0	47.8	40.8	41.8	44.4	44.3	44.3
R07967	45-49 ROBINSON STREET NORTH WILEY PARK	RES	1.F	47	47	41	44.7	48.3	49.6	47.6	47.7	48.1	44.1	49.7	43.1	43.8	46.2	46.3	46.3
R07968	45-49 ROBINSON STREET NORTH WILEY PARK	RES	0.F	47	47	41	40.0	44.2	45.3	43.8	43.7	44.6	40.0	44.9	39.2	39.9	42.2	41.8	41.8
R07969	53-55 ROBINSON STREET NORTH WILEY PARK	RES	0.F	47	47	41	40.7	45.0	46.1	44.6	44.5	45.4	40.8	45.7	39.7	40.7	43.1	42.6	42.6
R07970	53-55 ROBINSON STREET NORTH WILEY PARK	RES	0.F	47	47	41	40.6	44.1	45.6	43.7	43.4	43.9	40.2	46.3	39.1	39.9	42.6	42.8	42.8
R07971	53-55 ROBINSON STREET NORTH WILEY PARK	RES	0.F	47	47	41	40.7	44.1	45.7	43.7	43.4	44.0	40.2	46.3	39.1	39.8	42.4	42.7	42.7
R07972	53-55 ROBINSON STREET NORTH WILEY PARK	RES	0.F	47	47	41	39.1	43.6	44.5	43.0	43.1	43.8	39.3	44.0	38.6	39.5	41.9	41.1	41.1
R07973	53-55 ROBINSON STREET NORTH WILEY PARK	RES	0.F	47	47	41	35.3	39.4	40.8	39.7	38.9	40.2	35.7	41.5	33.1	35.6	38.4	37.9	37.9
R07974	53-55 ROBINSON STREET NORTH WILEY PARK	RES	0.F	47	47	41	37.5	41.1	42.7	41.2	40.5	41.5	37.4	43.6	35.6	37.1	39.9	39.9	39.9
R07975	53-55 ROBINSON STREET NORTH WILEY PARK	RES	0.F	47	47	41	39.9	43.6	45.1	43.5	43.0	44.0	39.7	45.7	38.3	39.4	42.1	42.1	42.1
R07976	57 ROBINSON STREET NORTH WILEY PARK	RES	0.F	47	47	41	41.6	45.6	46.8	45.1	45.1	45.7	41.5	46.8	40.7	41.4	43.9	43.6	43.6
R07977	59 ROBINSON STREET NORTH WILEY PARK	RES	0.F	47	47	41	42.7	46.1	47.7	45.7	45.4	46.1	42.2	48.3	40.7	41.7	44.3	44.7	44.7
R07978	61 ROBINSON STREET NORTH WILEY PARK	RES	0.F	47	47	41	42.6	46.4	47.8	46.0	45.8	46.6	42.4	48.0	41.2	42.1	44.6	44.5	44.5
R07978	61 ROBINSON STREET NORTH WILEY PARK	RES	1.F	47	47	41	44.1	47.5	49.1	47.2	46.9	47.6	43.6	49.6	42.2	43.2	45.7	46.0	46.0
R07979	63 ROBINSON STREET NORTH WILEY PARK	RES	0.F	47	47	41	41.1	44.8	46.0	44.0	44.2	44.8	40.4	45.5	39.3	39.9	41.9	42.1	42.1
R07980	63 ROBINSON STREET NORTH WILEY PARK	RES	0.F	47	47	41	40.9	44.7	46.2	44.8	44.1	45.1	41.0	47.2	39.6	41.0	43.9	43.6	43.6
R07980	63 ROBINSON STREET NORTH WILEY PARK	RES	1.F	47	47	41	44.9	48.0	49.7	47.6	47.3	47.9	44.2	50.5	42.5	43.4	46.0	46.7	46.7
R07981	67 ROBINSON STREET NORTH WILEY PARK	RES	0.F	47	47	41	43.4	46.6	48.2	46.1	45.9	46.5	42.7	48.8	41.1	42.0	44.5	45.1	45.1
R07982	69 ROBINSON STREET NORTH WILEY PARK	RES	0.F	47	47	41	43.4	46.9	48.3	46.2	46.3	46.7	42.8	48.4	41.7	42.3	44.6	44.9	44.9
R07983	52 ROBINSON STREET NORTH WILEY PARK	RES	0.F	44	44	36	40.7	44.5	45.9	44.4	43.9	44.9	40.6	46.5	39.1	40.4	43.1	43.0	43.0
R07984	50 ROBINSON STREET NORTH WILEY PARK	RES	0.F	44	44	36	40.7	44.4	45.7	43.7	43.8	44.3	40.2	45.8	39.3	39.9	42.3	42.4	42.4
R07985	48 ROBINSON STREET NORTH WILEY PARK	RES	0.F	44	44	36	40.4	44.2	45.5	43.7	43.6	44.3	40.1	45.6	39.0	39.8	42.2	42.2	42.2
R07986	46 ROBINSON STREET NORTH WILEY PARK	RES	0.F	44	44	36	41.8	44.9	46.4	43.7	44.1	44.0	40.7	46.6	39.3	40.0	42.1	42.9	42.9
R07987	44 ROBINSON STREET NORTH WILEY PARK	RES	0.F	44	44	36	40.4	44.5	45.7	44.3	44.0	45.0	40.5	45.8	39.4	40.5	43.0	42.6	42.6
R07988	42 ROBINSON STREET NORTH WILEY PARK	RES	0.F	44	44	36	42.0	45.4	46.7	44.3	44.7	45.0	41.0	46.3	40.2	40.3	42.1	42.9	42.9
R07989	40 ROBINSON STREET NORTH WILEY PARK	RES	0.F	44	44	36	39.0	43.3	44.5	43.0	42.9	43.6	39.2	44.5	38.6	39.5	42.1	41.4	41.4
R07990	36 ROBINSON STREET NORTH WILEY PARK	RES	0.F	44	44	36	41.4	45.1	46.5	44.8	44.5	45.3	41.1	46.9	39.7	40.8	43.3	43.4	43.4
R07990	36 ROBINSON STREET NORTH WILEY PARK	RES	1.F	44	44	36	42.8	46.4	47.9	46.2	45.8	46.6	42.5	48.4	41.2	42.2	44.8	44.9	44.9
R07991	36 ROBINSON STREET NORTH WILEY PARK	RES	0.F	44	44	36	38.7	42.8	43.9	42.2	42.3	43.0	38.6	43.6	37.8	38.6	41.0	40.5	40.5
R07992	36 ROBINSON STREET NORTH WILEY PARK	RES	0.F	44	44	36	39.7	43.9	44.9	43.2	43.4	44.1	39.6	44.3	39.1	39.6	41.8	41.4	41.4
R07993	34 ROBINSON STREET NORTH WILEY PARK	RES	0.F	44	44	36	41.1	45.0	46.2	44.5	44.4	45.2	40.8	46.2	39.9	40.6	43.0	42.9	42.9
R07994	32 ROBINSON STREET NORTH WILEY PARK	RES	0.F	44	44	36	40.4	44.1	45.5	43.6	43.5	44.1	40.1	45.7	39.3	40.0	42.6	42.4	42.4
R07995	43 ROBINSON STREET NORTH WILEY PARK	RES	0.F	47	47	41	32.2	36.8	37.6	36.5	36.5	37.8	32.3	36.1	29.4	31.8	33.6	32.9	32.9
R07996	41 ROBINSON STREET NORTH WILEY PARK	RES	0.F	47	47	41	34.4	37.5	39.1	36.7	36.7	37.1	33.4	39.4	31.1	32.5	34.8	35.6	35.6
R07997	39 ROBINSON STREET NORTH WILEY PARK	RES	0.F	47	47	41	36.0	39.7	41.3	39.4	39.0	39.2	36.0	42.6	35.3	36.6	39.6	39.1	39.1
R07998	37 ROBINSON STREET NORTH WILEY PARK	RES	0.F	47	47	41	37.8	41.9	43.1	41.7	41.4	42.2	37.9	43.4	36.4	38.0	40.6	40.1	40.1
R07999	35 ROBINSON STREET NORTH WILEY PARK	RES	0.F	47	47	41	38.0	41.8	43.1	41.1	41.2	41.6	37.6	43.0	36.8	37.7	40.1	39.8	39.8
R08000	33 ROBINSON STREET NORTH WILEY PARK	RES	0.F	47	47	41	37.3	41.1	42.5	40.8	40.5	41.3	37.2	43.0	35.9	37.2	39.8	39.6	39.6
R08001	30 ROBINSON STREET NORTH WILEY PARK	RES	0.F	44	44	36	41.7	45.2	46.7	44.7	44.5	45.1	41.2	47.1	40.1	40.7	43.2	43.5	43.5
R08002	28 ROBINSON STREET NORTH WILEY PARK	RES	0.F	44	44	36	30.4	34.1	36.1	35.0	33.6	34.9	31.1	38.0	29.4	31.4	34.8	34.3	34.3
R08002	28 ROBINSON STREET NORTH WILEY PARK	RES	1.F	44	44	36	41.0	44.1	45.8	43.7	43.3	43.9	40.3	46.6	39.0	39.5	42.1	42.9	42.9
R08003	26 ROBINSON STREET NORTH WILEY PARK	RES	0.F	44	44	36	38.2	42.1	43.6	42.1	41.6	42.6	38.3	44.1	37.2	38.3	41.1	40.7	40.7
R08004	24 ROBINSON STREET NORTH WILEY PARK	RES	0.F	44	44	36	36.7	41.4	42.3	41.0	41.0	41.6	37.2	42.1	37.3	37.9	40.5	39.4	39.4
R08005	22 ROBINSON STREET NORTH WILEY PARK	RES	0.F	44	44	36	38.2	41.9	43.4	41.7	41.3	42.0	38.0	44.0	37.2	38.0	40.7	40.6	40.6
R08006	20 ROBINSON STREET NORTH WILEY PARK	RES	0.F	44	44	36	38.4	42.3	43.6	42.0	41.7	42.5	38.3	44.0	37.4	38.2	40.9	40.6	40.6
R08007	18 ROBINSON STREET NORTH WILEY PARK	RES	0.F	44	44	36	38.5	42.0	43.5	41.7	41.3	41.9	38.2	44.3	37.2	38.0	40.7	40.8	40.8
R08008	14 ROBINSON STREET NORTH WILEY PARK	RES	0.F	44	44	36	37.9	41.6	43.0	41.3	40.9	41.6	37.7	43.6	37.0	37.7	40.4	40.2	40.2
R08009	14 ROBINSON STREET NORTH WILEY PARK	RES	0.F	44	44	36	36.4	40.9	41.6	39.8	40.4	40.8	36.2	39.9	36.6	36.6	38.6	37.7	37.7
R08010	12 ROBINSON STREET NORTH WILEY PARK	RES	0.F	44	44	36	37.6	41.5	42.6	40.7	40.9	41.4	37.2	42.2	36.4	36.9	39.0	39.0	39.0
R08011	10 ROBINSON STREET NORTH WILEY PARK	RES	0.F	44	44	36	37.7	41.3	42.6	40.7	40.7	41.2	37.2	42.7	36.3	36.9	39.2	39.3	39.3
R08012	8 ROBINSON STREET NORTH WILEY PARK	RES	0.F	44	44	36	38.4	41.5	43.3	41.3	40.8	41.5	37.8	44.2	36.2	37.1	39.8	40.4	40.4
R08013	51/40 DEFOE STREET WILEY PARK	RES	0.F	44	44	36	38.8	42.2	43.8	42.1	41.6	42.5	38.4	44.5	37.0	37.8	40.5	40.9	40.9
R08014	50/42 DEFOE STREET WILEY PARK	RES	0.F	44	44	36	37.1	40.8	42.2	40.3	40.2	40.8	36.8	42.4	35.9	36.6	39.0	39.0	39.0
R08015	49/44 DEFOE STREET WILEY PARK	RES	0.F	44	44	36	37.5	41.3	42.5	40.6	40.8	41.3	37.1	42.3	36.5	36.9	39.2	39.1	39.1
R08016	38 DEFOE STREET WILEY PARK	RES	0.F	44	44	36	39.6	43.3	44.6	42.8	42.7	43.5	39.2	44.7	37.9	38.8	41.2	41.3	41.3

R08017	38 DEFOE STREET WILEY PARK	RES	0.F	44	44	36	39.5	43.3	44.6	42.7	42.7	43.4	39.1	44.6	38.0	38.8	41.2	41.2	41.2
R08018	11A/34 DEFOE STREET WILEY PARK	RES	0.F	44	44	36	38.9	43.1	44.2	42.4	42.6	43.2	38.7	43.6	38.1	38.7	41.0	40.6	40.6
R08019	B/32 DEFOE STREET WILEY PARK	RES	0.F	44	44	36	37.5	41.9	43.1	41.9	41.4	42.5	38.0	43.5	36.9	38.2	40.9	40.2	40.2
R08020	A/30 DEFOE STREET WILEY PARK	RES	0.F	44	44	36	38.7	42.5	43.7	41.8	41.9	42.5	38.2	43.5	37.4	38.0	40.2	40.3	40.3
R08021	26 DEFOE STREET WILEY PARK	RES	0.F	44	44	36	39.5	43.1	44.6	42.8	42.5	43.3	39.2	44.9	38.0	38.8	41.4	41.4	41.4
R08021	26 DEFOE STREET WILEY PARK	RES	1.F	44	44	36	40.9	44.4	45.9	44.1	43.8	44.6	40.5	46.5	39.1	40.1	42.7	42.9	42.9
R08022	26 DEFOE STREET WILEY PARK	RES	0.F	44	44	36	37.8	41.4	42.7	40.6	40.8	41.2	37.2	42.6	36.1	36.9	39.1	39.2	39.2
R08022	26 DEFOE STREET WILEY PARK	RES	1.F	44	44	36	38.5	42.2	43.5	41.8	41.7	42.4	38.1	43.6	36.7	37.7	40.1	40.1	40.1
R08023	1/37 DEFOE STREET WILEY PARK	RES	0.F	44	44	36	36.1	40.0	41.3	39.8	39.4	40.4	36.0	41.6	34.2	35.8	38.3	38.1	38.1
R08024	4/35 DEFOE STREET WILEY PARK	RES	0.F	44	44	36	36.1	40.3	41.4	39.9	39.8	40.6	36.1	41.3	34.9	36.2	38.6	38.1	38.1
R08025	5/33 DEFOE STREET WILEY PARK	RES	0.F	44	44	36	35.5	39.8	40.9	39.7	39.4	40.5	35.7	40.8	34.1	35.5	38.0	37.5	37.5
R08025	5/33 DEFOE STREET WILEY PARK	RES	1.F	44	44	36	38.8	42.7	44.0	42.3	42.1	42.9	38.6	44.2	37.7	38.4	40.9	40.9	40.9
R08026	6/31 DEFOE STREET WILEY PARK	RES	0.F	44	44	36	35.2	39.6	40.6	39.3	39.1	40.2	35.4	40.3	34.2	35.3	37.7	37.1	37.1
R08027	7/29 DEFOE STREET WILEY PARK	RES	0.F	44	44	36	35.8	40.1	41.0	39.2	39.6	40.2	35.6	39.8	34.7	35.5	37.4	36.9	36.9
R08028	8/27 DEFOE STREET WILEY PARK	RES	0.F	44	44	36	36.8	40.5	41.7	39.8	39.9	40.5	36.3	41.5	34.9	35.8	38.0	38.1	38.1
R08029	9/25 DEFOE STREET WILEY PARK	RES	0.F	44	44	36	37.9	41.9	42.9	40.9	41.3	41.8	37.4	42.0	36.8	37.1	39.1	39.0	39.0
R08030	23 DEFOE STREET WILEY PARK	RES	0.F	44	44	36	37.7	41.4	42.6	40.6	40.8	41.4	37.1	42.3	36.2	36.7	38.8	39.0	39.0
R08031	21 DEFOE STREET WILEY PARK	RES	0.F	44	44	36	37.9	41.5	42.9	41.0	40.9	41.5	37.4	43.1	36.3	37.0	39.5	39.7	39.7
R08032	24 DEFOE STREET WILEY PARK	RES	0.F	44	44	36	37.8	41.4	42.7	40.6	40.8	41.2	37.2	42.5	36.2	36.8	38.9	39.1	39.1
R08033	1/22 DEFOE STREET WILEY PARK	RES	0.F	44	44	36	40.3	44.0	45.3	43.5	43.4	44.1	39.9	45.5	38.8	39.6	42.0	42.1	42.1
R08034	B/24A DEFOE STREET WILEY PARK	RES	0.F	44	44	36	40.4	43.9	45.4	43.5	43.3	43.9	39.9	45.8	38.8	39.6	42.1	42.3	42.3
R08035	C/24B DEFOE STREET WILEY PARK	RES	0.F	44	44	36	40.6	44.2	45.5	43.4	43.5	44.0	40.0	45.4	39.2	39.6	41.8	42.1	42.1
R08035	C/24B DEFOE STREET WILEY PARK	RES	1.F	44	44	36	41.6	45.1	46.6	44.7	44.5	45.2	41.1	46.9	40.0	40.8	43.3	43.4	43.4
R08036	1/20 DEFOE STREET WILEY PARK	RES	0.F	44	44	36	40.2	43.8	45.1	43.1	43.1	43.7	39.7	45.3	38.8	39.3	41.7	41.9	41.9
R08037	12/19 DEFOE STREET WILEY PARK	RES	0.F	44	44	36	38.2	41.8	43.1	41.1	41.2	41.7	37.6	43.0	36.6	37.2	39.4	39.6	39.6
R08038	15 DEFOE STREET WILEY PARK	RES	0.F	44	44	36	38.5	41.7	43.3	41.2	40.9	41.5	37.8	43.9	36.3	37.1	39.6	40.2	40.2
R08038	15 DEFOE STREET WILEY PARK	RES	1.F	44	44	36	39.7	43.2	44.7	42.7	42.5	43.2	39.2	45.0	38.0	38.6	41.0	41.4	41.4
R08039	13/13 DEFOE STREET WILEY PARK	RES	0.F	44	44	36	36.9	41.4	42.4	40.9	41.0	41.9	37.1	41.5	36.3	37.2	39.4	38.6	38.6
R08040	14/11 DEFOE STREET WILEY PARK	RES	0.F	44	44	36	36.9	41.0	42.0	40.1	40.5	41.0	36.6	41.2	36.2	36.5	38.6	38.3	38.3
R08041	15/9 DEFOE STREET WILEY PARK	RES	0.F	44	44	36	34.0	38.5	39.6	38.4	38.1	39.2	34.4	39.3	33.6	34.6	37.1	36.3	36.3
R08042	B/18 DEFOE STREET WILEY PARK	RES	0.F	44	44	36	40.4	43.9	45.4	43.4	43.3	43.9	39.9	45.7	38.8	39.5	41.9	42.2	42.2
R08043	101/14 DEFOE STREET WILEY PARK	RES	0.F	44	44	36	39.9	43.6	44.9	43.1	43.0	43.8	39.5	45.0	38.4	39.2	41.5	41.6	41.6
R08044	101/14 DEFOE STREET WILEY PARK	RES	0.F	44	44	36	38.5	42.7	43.9	42.5	42.2	43.2	38.6	43.8	37.7	38.7	41.2	40.7	40.7
R08045	2/12 DEFOE STREET WILEY PARK	RES	0.F	44	44	36	36.5	40.7	41.8	40.1	40.2	40.9	36.4	41.2	35.8	36.4	38.7	38.2	38.2
R08046	9/18 GLYN STREET WILEY PARK	RES	0.F	44	44	36	33.1	37.6	38.4	36.8	37.2	37.8	33.0	36.9	32.8	33.2	35.2	34.4	34.4
R08047	8/16 GLYN STREET WILEY PARK	RES	0.F	44	44	36	35.2	39.5	40.1	37.7	39.0	38.9	34.5	37.2	34.6	34.6	35.9	35.2	35.2
R08048	7/14 GLYN STREET WILEY PARK	RES	0.F	44	44	36	36.5	39.9	41.2	38.9	39.2	39.5	35.6	41.1	35.0	35.1	37.2	37.7	37.7
R08048	7/14 GLYN STREET WILEY PARK	RES	1.F	44	44	36	37.1	40.8	42.2	40.3	40.2	40.8	36.8	42.6	35.7	36.5	39.1	39.1	39.1
R08049	6/12 GLYN STREET WILEY PARK	RES	0.F	44	44	36	37.7	41.4	42.7	40.6	40.8	41.3	37.2	42.4	36.5	36.8	38.9	39.1	39.1
R08050	13/19 GLYN STREET WILEY PARK	RES	0.F	44	44	36	34.9	39.2	40.4	39.0	38.7	39.6	35.1	40.4	34.5	35.3	37.9	37.3	37.3
R08051	15 GLYN STREET WILEY PARK	RES	0.F	44	44	36	31.6	35.7	36.9	35.6	35.2	36.4	31.7	37.0	30.1	31.5	34.0	33.6	33.6
R08052	17 GLYN STREET WILEY PARK	RES	0.F	44	44	36	33.9	38.2	39.1	37.4	37.8	38.4	33.7	37.8	33.0	33.6	35.6	35.0	35.0
R08053	13 GLYN STREET WILEY PARK	RES	0.F	44	44	36	37.4	41.0	42.2	39.9	40.3	40.6	36.6	41.7	35.9	36.1	38.1	38.5	38.5
R08054	11 GLYN STREET WILEY PARK	RES	0.F	44	44	36	34.3	38.1	39.3	37.3	37.5	38.0	33.8	39.1	32.8	33.5	35.7	35.8	35.8
R08055	9 GLYN STREET WILEY PARK	RES	0.F	44	44	36	36.9	40.2	41.6	39.1	39.5	39.6	35.9	41.4	35.3	35.4	37.4	38.0	38.0
R08056	10 GLYN STREET WILEY PARK	RES	0.F	44	44	36	35.9	40.0	41.0	38.9	39.4	39.8	35.4	40.0	35.0	35.4	37.4	37.1	37.1
R08056	10 GLYN STREET WILEY PARK	RES	1.F	44	44	36	38.4	42.0	43.3	41.5	41.4	42.1	37.9	43.5	36.8	37.4	39.8	40.0	40.0
R08057	4/8 GLYN STREET WILEY PARK	RES	0.F	44	44	36	38.0	41.5	42.8	40.4	40.8	41.0	37.2	42.6	36.6	36.7	38.8	39.3	39.3
R08058	3/6 GLYN STREET WILEY PARK	RES	0.F	44	44	36	34.7	38.7	40.0	38.6	38.2	39.2	34.7	40.3	33.4	34.7	37.3	36.9	36.9
R08059	4 GLYN STREET WILEY PARK	RES	0.F	44	44	36	35.6	39.9	40.9	39.3	39.5	40.3	35.5	39.9	34.5	35.3	37.3	36.9	36.9
R08060	1/2 GLYN STREET WILEY PARK	RES	0.F	44	44	36	35.7	40.4	41.4	40.3	40.1	41.2	36.2	40.8	35.2	36.4	38.8	37.9	37.9
R08061	7 GLYN STREET WILEY PARK	RES	0.F	44	44	36	35.0	38.7	40.1	38.2	38.2	38.8	34.6	40.2	33.5	34.4	36.8	36.8	36.8
R08062	5 GLYN STREET WILEY PARK	RES	0.F	44	44	36	35.3	39.9	40.8	39.4	39.4	40.3	35.5	40.0	34.8	35.6	37.9	37.1	37.1
R08063	3 GLYN STREET WILEY PARK	RES	0.F	44	44	36	34.7	39.2	40.2	38.9	38.8	39.7	35.0	39.8	33.9	35.2	37.6	36.8	36.8
R08064	22/1 GLYN STREET WILEY PARK	RES	0.F	44	44	36	35.1	39.1	40.3	38.7	38.6	39.4	35.0	40.4	33.9	34.9	37.4	37.1	37.1
R08065	5/39 DEFOE STREET WILEY PARK	RES	0.F	44	44	36	36.7	41.0	42.0	40.4	40.5	41.3	36.6	41.2	35.8	36.6	38.8	38.2	38.2
R08066	46 DEFOE STREET WILEY PARK	RES	0.F	44	44	36	38.1	42.0	43.2	41.3	41.4	41.9	37.7	43.0	37.1	37.6	39.9	39.8	39.8
R08067	48 DEFOE STREET WILEY PARK	RES	0.F	44	44	36	31.3	35.4	36.7	35.2	34.9	35.8	31.4	36.9	30.4	31.4	34.0	33.6	33.6
R08068	50 DEFOE STREET WILEY PARK	RES	0.F	44	44	36	32.6	36.8	38.1	36.9	36.3	37.4	32.9	38.6	31.7	33.1	35.8	35.2	35.2
R08069	45/52 DEFOE STREET WILEY PARK	RES	0.F	44	44	36	36.1	39.9	41.3	39.9	39.4	40.5	36.0	41.7	34.7	35.8	38.4	38.2	38.2
R08070	36/47 DEFOE STREET WILEY PARK	RES	0.F	44	44	36	35.6	39.3	40.8	39.2	38.7	39.6	35.5	41.5	34.1	35.4	38.2	38.0	38.0
R08071	45 DEFOE STREET WILEY PARK	RES	0.F	44	44	36	35.0	38.8	40.4	38.9	38.3	39.3	35.1	41.3	33.8	35.1	38.0	37.7	37.7
R08072	38/43 DEFOE STREET WILEY PARK	RES	0.F	44	44	36	37.5	41.0	42.4	40.5	40.4	41.1	37.0	42.7	35.8	36.5	38.9	39.2	39.2

R08073	34 CORNELIA STREET WILEY PARK	RES	0.F	44	44	36	36.8	40.2	41.7	39.7	39.6	40.2	36.2	42.1	35.0	35.7	38.2	38.6	38.6
R08074	34A CORNELIA STREET WILEY PARK	RES	0.F	44	44	36	35.2	39.1	40.4	38.9	38.6	39.5	35.1	40.6	34.1	35.0	37.5	37.3	37.3
R08075	14/32 CORNELIA STREET WILEY PARK	RES	0.F	44	44	36	36.8	40.3	41.7	39.7	39.7	40.2	36.3	42.0	35.3	36.0	38.4	38.6	38.6
R08076	1/30 CORNELIA STREET WILEY PARK	RES	0.F	44	44	36	37.3	41.0	42.3	40.5	40.4	41.1	36.9	42.3	35.7	36.5	38.8	38.9	38.9
R08077	37 CORNELIA STREET WILEY PARK	RES	0.F	44	44	36	36.4	40.3	41.5	39.6	39.8	40.3	36.0	41.1	35.2	35.8	38.0	37.9	37.9
R08078	35 CORNELIA STREET WILEY PARK	RES	0.F	44	44	36	36.6	40.3	41.6	39.7	39.6	40.2	36.2	41.9	35.4	36.0	38.5	38.5	38.5
R08078	35 CORNELIA STREET WILEY PARK	RES	1.F	44	44	36	38.0	41.8	43.1	41.2	41.2	41.9	37.6	43.1	36.6	37.4	39.8	39.8	39.8
R08079	3/33 CORNELIA STREET WILEY PARK	RES	0.F	44	44	36	35.8	39.8	41.1	39.6	39.3	40.1	35.8	41.4	34.6	35.8	38.4	38.0	38.0
R08079	3/33 CORNELIA STREET WILEY PARK	RES	1.F	44	44	36	37.6	41.5	42.8	41.0	40.9	41.6	37.4	42.8	36.8	37.2	39.6	39.6	39.6
R08080	28 CORNELIA STREET WILEY PARK	RES	0.F	44	44	36	37.1	40.7	42.1	40.3	40.0	40.7	36.7	42.6	35.6	36.4	39.0	39.1	39.1
R08081	26 CORNELIA STREET WILEY PARK	RES	0.F	44	44	36	36.9	40.6	42.0	40.2	39.9	40.7	36.6	42.5	35.6	36.4	39.0	39.0	39.0
R08082	24 CORNELIA STREET WILEY PARK	RES	0.F	44	44	36	36.7	40.4	41.7	39.9	39.8	40.5	36.3	41.8	35.4	36.0	38.4	38.4	38.4
R08082	24 CORNELIA STREET WILEY PARK	RES	1.F	44	44	36	38.0	41.8	43.2	41.6	41.3	42.3	37.8	43.4	36.6	37.5	40.0	39.9	39.9
R08083	31 CORNELIA STREET WILEY PARK	RES	0.F	44	44	36	35.5	39.1	40.6	38.9	38.5	39.3	35.3	41.2	34.1	35.0	37.7	37.7	37.7
R08083	31 CORNELIA STREET WILEY PARK	RES	1.F	44	44	36	37.1	40.9	42.3	40.7	40.3	41.2	36.9	42.6	35.6	36.7	39.2	39.1	39.1
R08084	29 CORNELIA STREET WILEY PARK	RES	0.F	44	44	36	36.6	40.2	41.6	39.8	39.7	40.4	36.2	41.7	35.0	35.8	38.2	38.3	38.3
R08084	29 CORNELIA STREET WILEY PARK	RES	1.F	44	44	36	37.5	41.2	42.6	40.6	40.5	41.0	37.1	42.9	36.3	37.0	39.5	39.5	39.5
R08084	29 CORNELIA STREET WILEY PARK	RES	2.F	44	44	36	38.2	41.8	43.2	41.4	41.2	42.0	37.8	43.5	36.7	37.4	39.9	40.0	40.0
R08085	5/27 CORNELIA STREET WILEY PARK	RES	0.F	44	44	36	36.0	39.7	41.1	39.1	39.1	39.6	35.6	41.2	34.6	35.4	37.8	37.8	37.8
R08085	5/27 CORNELIA STREET WILEY PARK	RES	1.F	44	44	36	37.5	41.3	42.6	41.0	40.7	41.6	37.3	42.8	36.1	36.9	39.4	39.4	39.4
R08086	25 CORNELIA STREET WILEY PARK	RES	0.F	44	44	36	34.8	38.9	40.0	38.3	38.4	39.2	34.6	39.4	33.4	34.5	36.7	36.3	36.3
R08086	25 CORNELIA STREET WILEY PARK	RES	1.F	44	44	36	37.0	40.7	42.0	40.1	40.1	40.7	36.5	42.1	35.4	36.2	38.5	38.6	38.6
R08087	23 CORNELIA STREET WILEY PARK	RES	0.F	44	44	36	34.6	38.5	39.8	38.2	37.9	38.8	34.5	40.0	33.3	34.3	36.8	36.7	36.7
R08087	23 CORNELIA STREET WILEY PARK	RES	1.F	44	44	36	36.9	40.6	42.1	40.4	40.0	40.9	36.7	42.6	35.6	36.5	39.1	39.1	39.1
R08088	A/21 CORNELIA STREET WILEY PARK	RES	0.F	44	44	36	34.8	38.5	39.8	37.8	37.9	38.4	34.3	39.8	33.0	34.1	36.4	36.3	36.3
R08089	19 CORNELIA STREET WILEY PARK	RES	0.F	44	44	36	36.3	40.0	41.3	39.4	39.5	40.1	35.9	41.2	34.9	35.5	37.8	37.9	37.9
R08090	17 CORNELIA STREET WILEY PARK	RES	0.F	44	44	36	36.0	39.8	41.1	39.4	39.2	40.0	35.7	41.2	34.6	35.5	37.9	37.8	37.8
R08091	22 CORNELIA STREET WILEY PARK	RES	0.F	44	44	36	36.8	40.4	41.8	39.9	39.8	40.5	36.4	42.0	35.4	36.0	38.5	38.6	38.6
R08092	2/20A CORNELIA STREET WILEY PARK	RES	0.F	44	44	36	33.2	37.1	38.4	36.7	36.6	37.4	33.0	38.5	31.8	32.8	35.2	35.1	35.1
R08093	20 CORNELIA STREET WILEY PARK	RES	0.F	44	44	36	35.8	39.5	40.8	38.9	38.9	39.4	35.3	40.8	34.4	35.1	37.4	37.5	37.5
R08094	20/18 CORNELIA STREET WILEY PARK	RES	0.F	44	44	36	36.4	40.1	41.4	39.4	39.5	40.0	35.9	41.4	35.1	35.5	37.8	38.0	38.0
R08094	20/18 CORNELIA STREET WILEY PARK	RES	1.F	44	44	36	38.0	41.6	43.0	41.2	41.1	41.8	37.6	43.1	36.3	37.1	39.5	39.6	39.6
R08095	18A CORNELIA STREET WILEY PARK	RES	0.F	44	44	36	35.8	39.5	40.8	39.0	38.9	39.6	35.4	41.0	34.4	35.2	37.7	37.6	37.6
R08095	18A CORNELIA STREET WILEY PARK	RES	1.F	44	44	36	37.9	41.7	43.0	41.3	41.1	42.0	37.6	43.2	36.2	37.3	39.7	39.7	39.7
R08096	21/16 CORNELIA STREET WILEY PARK	RES	0.F	44	44	36	35.5	39.3	40.7	38.9	38.8	39.5	35.3	40.9	34.3	35.2	37.7	37.5	37.5
R08096	21/16 CORNELIA STREET WILEY PARK	RES	1.F	44	44	36	37.7	41.5	42.8	41.1	40.9	41.7	37.4	42.8	36.1	37.0	39.4	39.4	39.4
R08097	22/14 CORNELIA STREET WILEY PARK	RES	0.F	44	44	36	36.1	39.9	41.2	39.3	39.3	39.9	35.7	41.2	34.8	35.5	37.9	37.9	37.9
R08097	22/14 CORNELIA STREET WILEY PARK	RES	1.F	44	44	36	37.8	41.4	42.8	40.8	40.8	41.4	37.3	43.0	36.3	36.9	39.3	39.5	39.5
R08098	12 CORNELIA STREET WILEY PARK	RES	0.F	44	44	36	36.5	40.2	41.6	39.7	39.6	40.3	36.2	41.8	35.3	35.9	38.4	38.4	38.4
R08099	10 CORNELIA STREET WILEY PARK	RES	0.F	44	44	36	36.4	40.2	41.5	39.6	39.6	40.2	36.0	41.6	35.2	35.8	38.3	38.3	38.3
R08100	3/8 CORNELIA STREET WILEY PARK	RES	0.F	44	44	36	35.6	39.7	40.8	39.0	39.1	39.7	35.4	40.4	34.9	35.4	37.7	37.4	37.4
R08101	6 CORNELIA STREET WILEY PARK	RES	0.F	44	44	36	35.9	39.6	40.9	39.0	39.0	39.6	35.5	41.0	34.5	35.2	37.6	37.6	37.6
R08102	4 CORNELIA STREET WILEY PARK	RES	0.F	44	44	36	35.9	39.7	41.1	39.3	39.1	39.9	35.7	41.3	34.7	35.6	38.1	38.0	38.0
R08102	4 CORNELIA STREET WILEY PARK	RES	1.F	44	44	36	37.6	41.4	42.7	41.0	40.8	41.6	37.3	42.8	36.0	37.0	39.4	39.4	39.4
R08103	2 CORNELIA STREET WILEY PARK	RES	0.F	44	44	36	35.7	39.8	41.0	39.5	39.2	40.1	35.7	41.2	34.9	35.7	38.3	37.9	37.9
R08104	13-15 CORNELIA STREET WILEY PARK	RES	0.F	44	44	36	36.4	40.0	41.4	39.6	39.4	40.1	36.0	41.6	34.8	35.7	38.1	38.2	38.2
R08104	13-15 CORNELIA STREET WILEY PARK	RES	1.F	44	44	36	37.4	41.3	42.5	40.8	40.7	41.5	37.1	42.4	35.8	36.8	39.0	39.0	39.0
R08104	13-15 CORNELIA STREET WILEY PARK	RES	2.F	44	44	36	37.7	41.7	42.9	41.2	41.2	41.9	37.5	42.6	36.3	37.2	39.5	39.3	39.3
R08105	12 SHADFORTH STREET WILEY PARK	RES	0.F	44	44	36	35.7	39.4	40.8	39.1	38.8	39.6	35.5	41.3	34.4	35.3	37.9	37.9	37.9
R08106	4/14 SHADFORTH STREET WILEY PARK	RES	0.F	44	44	36	33.3	37.7	38.6	37.0	37.2	37.8	33.3	37.9	33.0	33.6	35.8	35.1	35.1
R08106	4/14 SHADFORTH STREET WILEY PARK	RES	1.F	44	44	36	35.2	39.2	40.4	38.7	38.6	39.3	35.0	40.3	34.3	35.0	37.4	37.1	37.1
R08107	312 LAKEMBA STREET WILEY PARK	RES	0.F	44	44	36	35.3	38.7	40.2	38.1	37.9	38.3	34.7	40.8	33.6	34.4	37.0	37.3	37.3
R08108	2/16 SHADFORTH STREET WILEY PARK	RES	0.F	44	44	36	34.1	38.0	39.2	37.4	37.4	37.9	33.8	39.3	33.2	33.7	36.1	36.0	36.0
R08108	2/16 SHADFORTH STREET WILEY PARK	RES	1.F	44	44	36	36.5	40.4	41.6	40.0	39.8	40.6	36.3	41.6	35.3	36.1	38.4	38.3	38.3
R08109	B/310 LAKEMBA STREET WILEY PARK	RES	0.F	44	44	36	34.8	39.1	40.0	38.4	38.6	39.3	34.7	39.3	34.1	34.7	36.9	36.4	36.4
R08110	C/308 LAKEMBA STREET WILEY PARK	RES	0.F	44	44	36	34.4	38.1	39.4	37.5	37.4	38.0	33.9	39.5	33.1	33.6	36.0	36.1	36.1
R08111	D/306 LAKEMBA STREET WILEY PARK	RES	0.F	44	44	36	34.3	38.0	39.4	37.6	37.4	38.1	33.9	39.5	33.0	33.7	36.1	36.1	36.1
R08112	E/304 LAKEMBA STREET WILEY PARK	RES	0.F	44	44	36	34.5	38.5	39.7	38.1	37.9	38.8	34.3	39.7	33.0	34.1	36.4	36.3	36.3
R08113	1/302 LAKEMBA STREET WILEY PARK	RES	0.F	44	44	36	35.0	38.9	40.1	38.4	38.4	39.1	34.7	39.9	33.5	34.3	36.6	36.6	36.6
R08114	18 SHADFORTH STREET WILEY PARK	RES	0.F	44	44	36	35.1	38.9	40.1	38.2	38.3	38.8	34.7	40.0	33.9	34.5	36.8	36.7	36.7
R08114	18 SHADFORTH STREET WILEY PARK	RES	1.F	44	44	36	37.8	41.4	42.8	41.0	40.8	41.5	37.4	43.0	36.2	37.0	39.4	39.6	39.6
R08114	18 SHADFORTH STREET WILEY PARK	RES	2.F	44	44	36	37.9	41.8	43.0	41.3	41.3	42.1	37.6	42.8	36.3	37.2	39.5	39.5	39.5
R08115	D/305 LAKEMBA STREET WILEY PARK	RES	0.F	44	44	36	35.5	39.2	40.5	38.7	38.6	39.3	35.1	40.7	34.2	34.9	37.3	37.3	37.3

R08116	5/20 SHADFORTH STREET WILEY PARK	RES	0.F	44	44	36	35.3	39.0	40.3	38.5	38.4	39.0	34.9	40.5	33.9	34.8	37.2	37.1	37.1
R08116	5/20 SHADFORTH STREET WILEY PARK	RES	1.F	44	44	36	37.4	41.1	42.4	40.5	40.4	41.0	37.0	42.6	36.0	36.6	39.0	39.2	39.2
R08116	5/20 SHADFORTH STREET WILEY PARK	RES	2.F	44	44	36	37.9	41.6	42.9	41.1	41.1	41.8	37.5	43.0	36.2	37.2	39.5	39.5	39.5
R08117	14/22 SHADFORTH STREET WILEY PARK	RES	0.F	44	44	36	35.1	38.9	40.1	38.0	38.3	38.6	34.6	39.8	33.9	34.4	36.7	36.6	36.6
R08117	14/22 SHADFORTH STREET WILEY PARK	RES	1.F	44	44	36	36.5	40.4	41.6	39.9	39.8	40.6	36.2	41.5	35.5	35.9	38.3	38.3	38.3
R08117	14/22 SHADFORTH STREET WILEY PARK	RES	2.F	44	44	36	37.5	41.2	42.6	40.8	40.6	41.4	37.2	42.8	36.1	36.7	39.2	39.4	39.4
R08118	4/24 SHADFORTH STREET WILEY PARK	RES	0.F	44	44	36	34.9	38.5	39.9	38.1	37.8	38.6	34.5	40.4	33.2	34.2	36.7	36.8	36.8
R08118	4/24 SHADFORTH STREET WILEY PARK	RES	1.F	44	44	36	36.3	39.9	41.3	39.4	39.3	40.0	35.9	41.6	34.7	35.5	38.0	38.1	38.1
R08119	26 SHADFORTH STREET WILEY PARK	RES	0.F	44	44	36	34.9	38.6	40.0	38.2	38.0	38.8	34.6	40.2	33.5	34.3	36.8	36.8	36.8
R08119	26 SHADFORTH STREET WILEY PARK	RES	1.F	44	44	36	36.0	39.7	41.1	39.3	39.1	39.9	35.7	41.3	34.3	35.3	37.8	37.9	37.9
R08120	28 SHADFORTH STREET WILEY PARK	RES	0.F	44	44	36	35.7	39.5	40.8	39.1	38.9	39.6	35.5	41.1	34.7	35.4	38.0	37.8	37.8
R08120	28 SHADFORTH STREET WILEY PARK	RES	1.F	44	44	36	36.8	40.8	42.0	40.3	40.2	41.0	36.7	42.0	35.8	36.5	39.0	38.8	38.8
R08120	28 SHADFORTH STREET WILEY PARK	RES	2.F	44	44	36	37.8	41.6	42.9	41.2	41.1	41.9	37.5	42.8	36.3	37.1	39.4	39.4	39.4
R08121	1/32 SHADFORTH STREET WILEY PARK	RES	0.F	44	44	36	34.2	38.3	39.5	37.8	37.8	38.5	34.1	39.2	33.6	34.1	36.5	36.1	36.1
R08121	1/32 SHADFORTH STREET WILEY PARK	RES	1.F	44	44	36	36.2	40.0	41.3	39.4	39.5	40.0	35.8	41.2	34.9	35.6	37.9	37.9	37.9
R08122	3/34-38 SHADFORTH STREET WILEY PARK	RES	0.F	44	44	36	35.8	39.5	40.9	39.2	39.0	39.8	35.6	41.3	34.4	35.3	37.8	37.8	37.8
R08122	3/34-38 SHADFORTH STREET WILEY PARK	RES	1.F	44	44	36	37.1	41.0	42.3	40.7	40.5	41.4	36.9	42.2	35.9	36.7	39.1	38.9	38.9
R08122	3/34-38 SHADFORTH STREET WILEY PARK	RES	2.F	44	44	36	37.9	41.8	43.0	41.3	41.3	42.1	37.6	42.9	36.3	37.3	39.5	39.5	39.5
R08123	3/33 SHADFORTH STREET WILEY PARK	RES	0.F	44	44	36	34.6	38.4	39.6	37.7	37.8	38.4	34.2	39.4	33.3	33.8	36.0	36.1	36.1
R08124	35 SHADFORTH STREET WILEY PARK	RES	0.F	44	44	36	31.4	35.5	36.7	34.9	34.9	35.6	31.3	36.6	30.2	31.3	33.7	33.3	33.3
R08125	31 SHADFORTH STREET WILEY PARK	RES	0.F	44	44	36	35.1	39.5	40.5	39.0	39.1	39.9	35.2	39.8	34.1	35.2	37.5	36.8	36.8
R08126	29A SHADFORTH STREET WILEY PARK	RES	0.F	44	44	36	35.4	39.1	40.5	38.7	38.5	39.2	35.1	40.7	33.9	34.8	37.3	37.2	37.2
R08127	29A SHADFORTH STREET WILEY PARK	RES	0.F	44	44	36	33.3	37.3	38.5	36.7	36.8	37.3	33.1	38.3	32.5	33.2	35.6	35.2	35.2
R08128	2/27 SHADFORTH STREET WILEY PARK	RES	0.F	44	44	36	32.3	36.4	37.7	36.2	35.9	36.8	32.4	37.9	31.5	32.5	35.1	34.6	34.6
R08128	2/27 SHADFORTH STREET WILEY PARK	RES	1.F	44	44	36	35.3	39.0	40.4	38.6	38.4	39.2	35.0	40.5	33.9	34.6	37.1	37.1	37.1
R08129	2/25 SHADFORTH STREET WILEY PARK	RES	0.F	44	44	36	34.9	38.2	39.8	37.8	37.6	38.2	34.3	40.4	32.9	33.8	36.3	36.8	36.8
R08129	2/25 SHADFORTH STREET WILEY PARK	RES	1.F	44	44	36	36.0	39.6	41.0	39.3	38.9	39.7	35.6	41.5	34.2	35.1	37.7	37.9	37.9
R08130	41 KING GEORGES ROAD WILEY PARK	RES	0.F	44	44	36	34.5	38.1	39.5	37.7	37.5	38.1	34.1	39.9	33.0	33.9	36.4	36.4	36.4
R08131	A/43 KING GEORGES ROAD WILEY PARK	RES	0.F	44	44	36	33.2	37.3	38.5	36.8	36.8	37.6	33.1	38.2	32.2	33.0	35.4	35.0	35.0
R08132	1/45 KING GEORGES ROAD WILEY PARK	RES	0.F	44	44	36	33.1	37.1	38.4	36.8	36.6	37.4	33.1	38.5	32.2	33.0	35.6	35.3	35.3
R08133	147/47 KING GEORGES ROAD WILEY PARK	RES	0.F	44	44	36	34.1	38.1	39.2	37.5	37.6	38.3	33.8	38.8	33.0	33.6	35.8	35.7	35.7
R08134	148/49 KING GEORGES ROAD WILEY PARK	RES	0.F	44	44	36	33.8	37.9	39.1	37.6	37.4	38.3	33.8	39.2	33.1	33.9	36.4	36.0	36.0
R08135	51 KING GEORGES ROAD WILEY PARK	RES	0.F	44	44	36	34.8	38.5	39.9	38.0	37.9	38.6	34.4	40.0	33.6	34.1	36.5	36.6	36.6
R08136	23 SHADFORTH STREET WILEY PARK	RES	0.F	44	44	36	33.7	37.4	38.8	37.1	36.8	37.6	33.4	39.3	32.2	33.2	35.8	35.8	35.8
R08136	23 SHADFORTH STREET WILEY PARK	RES	1.F	44	44	36	35.4	39.2	40.5	38.8	38.6	39.4	35.1	40.8	34.1	34.8	37.3	37.3	37.3
R08136	23 SHADFORTH STREET WILEY PARK	RES	2.F	44	44	36	36.1	40.0	41.3	39.7	39.5	40.3	36.0	41.5	35.2	35.8	38.3	38.2	38.2
R08137	A/39 KING GEORGES ROAD WILEY PARK	RES	0.F	44	44	36	34.2	38.0	39.2	37.3	37.4	38.0	33.8	39.1	33.0	33.6	35.9	35.8	35.8
R08137	A/39 KING GEORGES ROAD WILEY PARK	RES	1.F	44	44	36	35.3	39.2	40.4	38.4	38.6	39.2	34.9	40.0	34.0	34.6	36.8	36.8	36.8
R08138	21 SHADFORTH STREET WILEY PARK	RES	0.F	44	44	36	35.0	38.6	40.0	38.0	38.0	38.4	34.5	40.2	33.4	34.1	36.5	36.7	36.7
R08138	21 SHADFORTH STREET WILEY PARK	RES	1.F	44	44	36	36.2	39.8	41.2	39.2	39.2	39.7	35.7	41.4	34.7	35.4	37.8	37.9	37.9
R08138	21 SHADFORTH STREET WILEY PARK	RES	2.F	44	44	36	36.9	40.5	41.9	40.1	39.9	40.7	36.5	42.2	35.5	36.1	38.6	38.8	38.8
R08139	7/19 SHADFORTH STREET WILEY PARK	RES	0.F	44	44	36	35.2	39.0	40.2	38.3	38.4	38.9	34.7	40.0	33.9	34.4	36.7	36.7	36.7
R08139	7/19 SHADFORTH STREET WILEY PARK	RES	1.F	44	44	36	36.3	40.0	41.3	39.4	39.4	40.0	35.9	41.4	34.9	35.6	38.0	38.0	38.0
R08140	17 SHADFORTH STREET WILEY PARK	RES	0.F	44	44	36	35.2	38.9	40.1	38.1	38.2	38.8	34.6	39.9	33.7	34.2	36.3	36.6	36.6
R08141	15 SHADFORTH STREET WILEY PARK	RES	0.F	44	44	36	36.3	39.9	41.2	39.0	39.3	39.7	35.6	40.9	34.8	35.2	37.3	37.6	37.6
R08142	3/13 SHADFORTH STREET WILEY PARK	RES	0.F	44	44	36	35.2	39.0	40.3	38.4	38.5	39.1	34.8	40.0	34.0	34.5	36.8	36.8	36.8
R08143	57 KING GEORGES ROAD WILEY PARK	RES	0.F	44	44	36	35.5	39.1	40.5	38.5	38.5	39.1	35.0	40.6	34.2	34.7	37.1	37.2	37.2
R08144	55 KING GEORGES ROAD WILEY PARK	RES	0.F	44	44	36	35.0	38.8	40.0	38.1	38.2	38.8	34.5	39.8	33.8	34.3	36.5	36.6	36.6
R08145	150/53 KING GEORGES ROAD WILEY PARK	RES	0.F	44	44	36	35.0	38.7	40.0	38.2	38.1	38.8	34.6	40.1	33.7	34.3	36.7	36.7	36.7
R08146	59 KING GEORGES ROAD WILEY PARK	RES	0.F	44	44	36	35.7	39.5	40.8	39.1	39.0	39.9	35.4	40.7	34.1	35.1	37.4	37.4	37.4
R08146	59 KING GEORGES ROAD WILEY PARK	RES	1.F	44	44	36	36.4	40.4	41.6	40.0	39.8	40.8	36.2	41.3	34.7	35.8	38.0	38.0	38.0
R08147	299 LAKEMBA STREET WILEY PARK	RES	0.F	44	44	36	34.2	38.2	39.4	37.7	37.7	38.5	34.0	38.9	33.3	33.7	35.9	35.8	35.8
R08147	299 LAKEMBA STREET WILEY PARK	RES	1.F	44	44	36	35.5	39.3	40.6	38.7	38.8	39.5	35.1	40.4	34.2	34.8	37.0	37.1	37.1
R08147	299 LAKEMBA STREET WILEY PARK	RES	2.F	44	44	36	35.6	39.4	40.7	39.1	38.9	39.8	35.3	40.7	33.9	34.9	37.2	37.3	37.3
R08147	299 LAKEMBA STREET WILEY PARK	RES	3.F	44	44	36	35.5	39.4	40.7	39.1	38.8	39.8	35.3	40.8	33.4	34.9	37.3	37.2	37.2
R08147	299 LAKEMBA STREET WILEY PARK	RES	4.F	44	44	36	35.7	39.7	40.9	39.4	39.1	40.0	35.6	41.1	33.9	35.4	37.8	37.6	37.6
R08147	299 LAKEMBA STREET WILEY PARK	RES	5.F	44	44	36	36.3	40.3	41.5	39.7	39.7	40.4	36.1	41.3	34.8	35.9	38.3	38.0	38.0
R08147	299 LAKEMBA STREET WILEY PARK	RES	6.F	44	44	36	36.7	40.6	41.8	40.0	40.0	40.7	36.4	41.6	35.2	36.2	38.5	38.3	38.3
R08151	8 HILLARD STREET WILEY PARK	RES	0.F	44	44	36	32.3	36.6	37.6	35.9	36.1	36.8	32.2	36.9	31.4	32.2	34.4	33.9	33.9
R08151	8 HILLARD STREET WILEY PARK	RES	1.F	44	44	36	34.0	38.0	39.2	37.7	37.4	38.3	33.9	39.4	32.8	33.8	36.4	36.1	36.1
R08152	3/60 KING GEORGES ROAD WILEY PARK	RES	0.F	44	44	36	34.0	37.7	39.0	37.2	37.1	37.8	33.6	39.1	32.5	33.3	35.7	35.7	35.7
R08153	58 KING GEORGES ROAD WILEY PARK	RES	0.F	44	44	36	33.7	37.4	38.8	37.0	36.9	37.6	33.4	39.1	32.3	33.2	35.7	35.7	35.7
R08153	58 KING GEORGES ROAD WILEY PARK	RES	1.F	44	44	36	35.3	39.0	40.4	38.5	38.4	39.1	34.9	40.6	33.6	34.6	37.0	37.1	37.1

R08154	2/290 LAKEMBA STREET WILEY PARK	RES	0.F	44	44	36	29.0	32.7	34.0	32.0	32.1	32.6	28.5	33.7	28.0	28.2	30.5	30.5	30.5
R08155	B/282-284 LAKEMBA STREET WILEY PARK	RES	0.F	44	44	36	31.3	35.3	36.6	35.1	34.7	35.6	31.3	37.0	30.3	31.4	34.0	33.7	33.7
R08156	6/10 HILLARD STREET WILEY PARK	RES	0.F	44	44	36	32.6	36.0	37.3	34.9	35.3	35.3	31.7	37.3	30.9	31.2	33.4	33.9	33.9
R08156	6/10 HILLARD STREET WILEY PARK	RES	1.F	44	44	36	34.3	37.8	39.2	37.1	37.2	37.7	33.7	39.2	32.7	33.2	35.5	35.8	35.8
R08157	42/54A KING GEORGES ROAD WILEY PARK	RES	0.F	44	44	36	32.5	36.6	37.8	36.3	36.1	37.0	32.5	37.9	31.6	32.5	35.1	34.7	34.7
R08157	42/54A KING GEORGES ROAD WILEY PARK	RES	1.F	44	44	36	34.3	38.3	39.6	38.0	37.7	38.7	34.2	39.7	33.1	34.0	36.6	36.4	36.4
R08158	3/52 KING GEORGES ROAD WILEY PARK	RES	0.F	44	44	36	32.5	36.7	37.9	36.2	36.2	36.8	32.5	37.8	32.0	32.7	35.2	34.7	34.7
R08159	2/50 KING GEORGES ROAD WILEY PARK	RES	0.F	44	44	36	32.1	36.2	37.3	35.5	35.7	36.1	31.9	37.0	31.4	32.0	34.3	34.0	34.0
R08159	2/50 KING GEORGES ROAD WILEY PARK	RES	1.F	44	44	36	34.6	38.6	39.8	38.2	38.0	38.8	34.5	39.8	33.3	34.3	36.7	36.5	36.5
R08160	5/18 HILLARD STREET WILEY PARK	RES	0.F	44	44	36	31.0	35.3	36.4	34.9	34.8	35.7	31.1	36.2	30.2	31.2	33.7	33.1	33.1
R08160	5/18 HILLARD STREET WILEY PARK	RES	1.F	44	44	36	33.8	37.7	38.9	37.0	37.1	37.7	33.4	38.5	32.5	33.2	35.4	35.3	35.3
R08161	A/16 HILLARD STREET WILEY PARK	RES	0.F	44	44	36	31.4	35.6	36.7	35.2	35.1	35.9	31.4	36.7	30.4	31.5	34.0	33.5	33.5
R08162	14 HILLARD STREET WILEY PARK	RES	0.F	44	44	36	32.7	36.4	37.7	35.8	35.8	36.3	32.3	37.7	31.5	32.1	34.5	34.5	34.5
R08163	1/12 HILLARD STREET WILEY PARK	RES	0.F	44	44	36	32.7	36.3	37.7	35.7	35.6	36.1	32.2	38.0	31.3	32.0	34.5	34.5	34.5
R08164	9 HILLARD STREET WILEY PARK	RES	0.F	44	44	36	32.8	36.6	37.9	36.2	36.1	36.8	32.5	37.9	31.5	32.3	34.7	34.6	34.6
R08164	9 HILLARD STREET WILEY PARK	RES	1.F	44	44	36	33.9	37.7	38.9	37.1	37.2	37.7	33.5	38.8	32.6	33.3	35.6	35.5	35.5
R08165	7 HILLARD STREET WILEY PARK	RES	0.F	44	44	36	32.5	36.1	37.5	35.6	35.5	36.1	32.1	37.8	31.1	31.8	34.2	34.4	34.4
R08165	7 HILLARD STREET WILEY PARK	RES	1.F	44	44	36	33.7	37.4	38.7	36.8	36.8	37.5	33.2	38.7	32.1	32.8	35.1	35.3	35.3
R08166	4/5 HILLARD STREET WILEY PARK	RES	0.F	44	44	36	32.8	36.5	37.8	35.9	35.9	36.6	32.4	37.8	31.4	32.1	34.4	34.5	34.5
R08166	4/5 HILLARD STREET WILEY PARK	RES	1.F	44	44	36	34.0	37.9	39.1	37.4	37.4	38.2	33.7	38.8	32.8	33.4	35.6	35.6	35.6
R08167	73/3 HILLARD STREET WILEY PARK	RES	0.F	44	44	36	32.0	35.9	37.1	35.3	35.4	36.0	31.7	36.9	30.9	31.6	34.0	33.7	33.7
R08167	73/3 HILLARD STREET WILEY PARK	RES	1.F	44	44	36	33.5	37.3	38.6	36.8	36.8	37.5	33.2	38.4	32.1	32.9	35.2	35.1	35.1
R08168	10 MCCOURT STREET WILEY PARK	RES	0.F	44	44	36	31.5	35.6	36.7	34.9	35.0	35.7	31.3	36.4	30.6	31.2	33.5	33.3	33.3
R08168	10 MCCOURT STREET WILEY PARK	RES	1.F	44	44	36	33.0	36.8	38.1	36.3	36.3	37.0	32.7	38.0	31.8	32.4	34.7	34.7	34.7
R08169	2/8 MCCOURT STREET WILEY PARK	RES	0.F	44	44	36	31.0	35.0	36.1	34.3	34.5	35.1	30.7	35.6	29.7	30.5	32.7	32.4	32.4
R08169	2/8 MCCOURT STREET WILEY PARK	RES	1.F	44	44	36	32.8	36.6	37.9	36.2	36.1	36.8	32.5	38.0	31.5	32.3	34.7	34.6	34.6
R08170	63/6 MCCOURT STREET WILEY PARK	RES	0.F	44	44	36	32.4	36.1	37.5	35.6	35.5	36.2	32.0	37.5	31.0	31.7	34.1	34.2	34.2
R08171	64/4 MCCOURT STREET WILEY PARK	RES	0.F	44	44	36	31.9	35.6	37.0	35.0	35.0	35.6	31.5	37.2	30.6	31.3	33.8	33.8	33.8
R08172	2 MCCOURT STREET WILEY PARK	RES	0.F	44	44	36	31.3	35.3	36.4	34.7	34.8	35.4	31.1	36.1	30.3	31.0	33.4	33.0	33.0
R08172	2 MCCOURT STREET WILEY PARK	RES	1.F	44	44	36	32.2	36.3	37.5	35.8	35.8	36.5	32.1	37.2	31.4	32.1	34.5	34.1	34.1
R08173	1 HILLARD STREET WILEY PARK	RES	0.F	44	44	36	30.8	34.8	36.0	34.3	34.2	34.9	30.6	36.0	29.5	30.5	33.0	32.7	32.7
R08173	1 HILLARD STREET WILEY PARK	RES	1.F	44	44	36	32.5	36.6	37.8	36.1	36.1	36.9	32.4	37.5	31.5	32.4	34.7	34.3	34.3
R08174	A/1A HILLARD STREET WILEY PARK	RES	0.F	44	44	36	25.6	29.4	30.6	28.5	28.8	29.2	25.1	30.1	24.6	24.9	27.0	27.0	27.0
R08176	C/293 LAKEMBA STREET WILEY PARK	RES	0.F	44	44	36	27.4	31.6	32.5	30.7	31.1	31.6	27.1	31.4	26.7	27.0	29.0	28.6	28.6
R08176	C/293 LAKEMBA STREET WILEY PARK	RES	1.F	44	44	36	29.3	33.4	34.4	32.5	32.9	33.4	29.0	33.6	28.6	28.9	31.0	30.7	30.7
R08177	69/291 LAKEMBA STREET WILEY PARK	RES	0.F	44	44	36	27.7	31.6	32.8	31.0	31.0	31.6	27.4	32.8	26.5	27.2	29.6	29.5	29.5
R08178	289 LAKEMBA STREET WILEY PARK	RES	0.F	44	44	36	28.2	32.0	33.3	31.3	31.4	31.9	27.8	33.3	26.9	27.7	30.0	29.9	29.9
R08178	289 LAKEMBA STREET WILEY PARK	RES	1.F	44	44	36	30.6	34.3	35.6	33.7	33.7	34.3	30.2	35.8	29.0	29.8	32.2	32.3	32.3
R08178	289 LAKEMBA STREET WILEY PARK	RES	2.F	44	44	36	31.4	35.3	36.5	34.7	34.7	35.4	31.1	36.3	30.2	30.9	33.2	33.1	33.1
R08179	67/287 LAKEMBA STREET WILEY PARK	RES	0.F	44	44	36	27.0	29.0	31.4	28.6	27.9	28.1	25.7	33.0	22.8	24.2	27.0	28.7	28.7
R08179	67/287 LAKEMBA STREET WILEY PARK	RES	1.F	44	44	36	29.8	32.1	34.2	31.4	31.2	31.2	28.4	35.3	26.0	27.1	29.7	31.2	31.2
R08180	B/285A LAKEMBA STREET WILEY PARK	OCC	0.F	55	55	55	29.6	32.5	34.1	31.2	31.6	31.2	28.4	34.6	27.2	27.8	30.1	30.9	30.9
R08180	B/285A LAKEMBA STREET WILEY PARK	OCC	1.F	55	55	55	31.7	35.1	36.5	34.1	34.4	34.7	30.8	36.3	30.2	30.2	32.2	32.9	32.9
R08181	A/270 LAKEMBA STREET WILEY PARK	RES	0.F	44	44	36	32.2	36.0	37.4	35.6	35.4	36.2	32.0	37.6	31.1	31.9	34.4	34.3	34.3
R08182	B/268 LAKEMBA STREET WILEY PARK	RES	0.F	44	44	36	31.8	35.6	36.9	35.1	35.1	35.8	31.4	36.7	30.3	31.1	33.4	33.4	33.4
R08183	A/266 LAKEMBA STREET WILEY PARK	RES	0.F	44	44	36	32.1	35.9	37.1	35.3	35.3	35.9	31.7	37.0	30.7	31.3	33.6	33.7	33.7
R08184	X/262 LAKEMBA STREET WILEY PARK	RES	0.F	44	44	36	31.3	35.1	36.4	34.7	34.6	35.3	31.0	36.4	29.9	30.7	33.1	33.0	33.0
R08185	1/258 LAKEMBA STREET WILEY PARK	RES	0.F	44	44	36	31.0	34.8	36.1	34.4	34.3	35.1	30.7	36.1	29.6	30.4	32.8	32.8	32.8
R08185	1/258 LAKEMBA STREET WILEY PARK	RES	1.F	44	44	36	32.0	35.9	37.1	35.4	35.4	36.1	31.7	36.9	30.6	31.4	33.7	33.6	33.6
R08186	1/258 LAKEMBA STREET WILEY PARK	RES	0.F	44	44	36	31.0	34.8	36.1	34.4	34.3	35.1	30.7	36.1	29.7	30.4	32.8	32.8	32.8
R08187	12/256 LAKEMBA STREET LAKEMBA	RES	0.F	44	44	36	30.2	34.1	35.4	33.5	33.5	34.1	29.9	35.4	29.1	29.8	32.2	32.1	32.1
R08187	12/256 LAKEMBA STREET LAKEMBA	RES	1.F	44	44	36	31.7	35.4	36.7	34.8	34.8	35.4	31.3	36.8	30.3	31.0	33.4	33.4	33.4
R08188	1/283 LAKEMBA STREET WILEY PARK	RES	0.F	44	44	36	30.3	34.0	35.2	33.1	33.3	33.7	29.7	35.1	29.2	29.4	31.6	31.8	31.8
R08188	1/283 LAKEMBA STREET WILEY PARK	RES	1.F	44	44	36	31.7	35.5	36.6	34.6	34.9	35.4	31.1	36.2	30.3	30.7	32.8	32.9	32.9
R08189	281 LAKEMBA STREET WILEY PARK	RES	0.F	44	44	36	29.1	32.9	34.2	32.2	32.3	32.7	28.7	34.1	28.0	28.6	31.0	30.9	30.9
R08189	281 LAKEMBA STREET WILEY PARK	RES	1.F	44	44	36	30.0	33.8	35.1	33.2	33.3	33.8	29.7	35.1	28.7	29.5	31.9	31.7	31.7
R08190	279 LAKEMBA STREET WILEY PARK	RES	0.F	44	44	36	28.9	32.8	34.0	32.0	32.2	32.5	28.6	34.0	27.9	28.6	31.0	30.8	30.8
R08190	279 LAKEMBA STREET WILEY PARK	RES	1.F	44	44	36	29.7	33.6	34.8	32.9	33.0	33.5	29.4	34.8	28.6	29.3	31.7	31.5	31.5
R08191	277 LAKEMBA STREET LAKEMBA	RES	0.F	44	44	36	28.8	32.5	33.9	32.0	31.9	32.5	28.4	34.0	27.5	28.3	30.8	30.7	30.7
R08191	277 LAKEMBA STREET LAKEMBA	RES	1.F	44	44	36	29.6	33.4	34.7	32.9	32.8	33.4	29.3	34.9	28.2	29.1	31.6	31.5	31.5
R08192	3/275 LAKEMBA STREET LAKEMBA	RES	0.F	44	44	36	28.9	33.3	34.2	32.6	32.8	33.4	28.9	33.6	28.6	29.2	31.5	30.8	30.8
R08192	3/275 LAKEMBA STREET LAKEMBA	RES	1.F	44	44	36	28.7	33.0	34.0	32.4	32.5	33.1	28.7	33.6	28.1	28.9	31.3	30.7	30.7
R08193	4/1 MCCOURT STREET WILEY PARK	RES	0.F	44	44	36	30.8	35.0	36.1	34.3	34.5	35.1	30.7	35.5	30.2	30.8	33.1	32.6	32.6

R08193	4/1 MCCOURT STREET WILEY PARK	RES	1.F	44	44	36	32.1	36.0	37.2	35.4	35.4	36.1	31.8	37.2	30.8	31.6	34.0	33.9	33.9
R08194	3 MCCOURT STREET WILEY PARK	RES	0.F	44	44	36	31.6	35.3	36.7	34.7	34.7	35.3	31.2	36.9	30.3	31.0	33.4	33.5	33.5
R08194	3 MCCOURT STREET WILEY PARK	RES	1.F	44	44	36	33.7	37.2	38.7	36.7	36.6	37.1	33.2	39.2	32.3	32.9	35.4	35.7	35.7
R08195	6/5 MCCOURT STREET WILEY PARK	RES	0.F	44	44	36	31.6	35.3	36.6	34.7	34.7	35.3	31.2	36.8	30.3	31.0	33.4	33.4	33.4
R08195	6/5 MCCOURT STREET WILEY PARK	RES	1.F	44	44	36	33.0	36.6	38.0	36.0	36.0	36.5	32.5	38.1	31.7	32.1	34.4	34.7	34.7
R08196	7 MCCOURT STREET WILEY PARK	RES	0.F	44	44	36	30.4	34.3	35.6	33.9	33.7	34.4	30.2	35.8	29.3	30.2	32.7	32.5	32.5
R08197	6/9 MCCOURT STREET WILEY PARK	RES	0.F	44	44	36	31.2	35.0	36.3	34.5	34.4	35.0	30.9	36.4	30.0	30.7	33.1	33.1	33.1
R08197	6/9 MCCOURT STREET WILEY PARK	RES	1.F	44	44	36	32.8	36.5	37.8	36.0	35.9	36.6	32.4	37.9	31.4	32.0	34.4	34.5	34.5
R08198	1/10 FAIRMOUNT STREET LAKEMBA	RES	0.F	44	44	36	31.1	34.8	36.1	34.3	34.2	34.9	30.7	36.2	29.8	30.4	32.8	32.8	32.8
R08198	1/10 FAIRMOUNT STREET LAKEMBA	RES	1.F	44	44	36	32.0	35.8	37.0	35.2	35.2	35.8	31.6	36.9	30.7	31.4	33.7	33.6	33.6
R08199	8 FAIRMOUNT STREET LAKEMBA	RES	0.F	44	44	36	29.4	33.2	34.4	32.6	32.6	33.3	29.0	34.4	28.2	28.8	31.2	31.1	31.1
R08199	8 FAIRMOUNT STREET LAKEMBA	RES	1.F	44	44	36	31.9	35.8	37.0	35.2	35.2	35.9	31.6	36.8	30.7	31.3	33.6	33.6	33.6
R08200	11/6 FAIRMOUNT STREET LAKEMBA	RES	0.F	44	44	36	28.5	32.4	33.7	31.9	31.9	32.5	28.3	33.8	27.3	28.3	30.8	30.5	30.5
R08200	11/6 FAIRMOUNT STREET LAKEMBA	RES	1.F	44	44	36	31.6	35.5	36.7	35.0	34.9	35.6	31.3	36.7	30.4	31.1	33.5	33.4	33.4
R08201	27/2 FAIRMOUNT STREET LAKEMBA	RES	0.F	44	44	36	28.5	32.5	33.7	32.0	31.9	32.6	28.3	33.7	27.3	28.3	30.7	30.4	30.4
R08201	27/2 FAIRMOUNT STREET LAKEMBA	RES	1.F	44	44	36	30.7	35.0	36.1	34.5	34.5	35.3	30.7	35.7	30.1	30.8	33.2	32.7	32.7
R08202	67/273 LAKEMBA STREET LAKEMBA	RES	0.F	44	44	36	28.5	32.4	33.7	32.1	31.9	32.7	28.4	33.9	27.5	28.3	30.9	30.6	30.6
R08203	5/271 LAKEMBA STREET LAKEMBA	RES	0.F	44	44	36	29.7	33.6	34.8	32.9	33.1	33.5	29.4	34.5	28.9	29.4	31.7	31.4	31.4
R08203	5/271 LAKEMBA STREET LAKEMBA	RES	1.F	44	44	36	30.8	34.8	36.0	34.3	34.3	35.0	30.6	35.9	29.8	30.6	33.0	32.7	32.7
R08204	65/269 LAKEMBA STREET LAKEMBA	RES	0.F	44	44	36	28.7	32.0	33.5	31.3	31.3	31.6	28.0	33.9	26.9	27.5	30.0	30.3	30.3
R08204	65/269 LAKEMBA STREET LAKEMBA	RES	1.F	44	44	36	29.5	33.4	34.6	32.8	32.8	33.3	29.2	34.6	28.4	29.1	31.5	31.3	31.3
R08205	2/267 LAKEMBA STREET LAKEMBA	RES	0.F	44	44	36	27.5	31.1	32.3	29.9	30.5	30.6	26.7	31.8	26.1	26.3	28.2	28.5	28.5
R08206	1/265 LAKEMBA STREET LAKEMBA	RES	0.F	44	44	36	27.5	31.1	32.3	29.8	30.4	30.5	26.6	31.6	26.1	26.2	28.1	28.4	28.4
R08207	12/254 LAKEMBA STREET LAKEMBA	RES	0.F	44	44	36	29.5	33.8	34.9	33.5	33.4	34.4	29.6	34.4	28.8	29.5	31.8	31.4	31.4
R08207	12/254 LAKEMBA STREET LAKEMBA	RES	1.F	44	44	36	31.4	35.3	36.5	34.8	34.7	35.5	31.1	36.5	29.9	30.8	33.2	33.1	33.1
R08207	12/254 LAKEMBA STREET LAKEMBA	RES	2.F	44	44	36	31.6	35.5	36.7	35.1	34.9	35.8	31.3	36.6	30.1	31.0	33.4	33.3	33.3
R08208	1/252A LAKEMBA STREET LAKEMBA	RES	0.F	44	44	36	28.3	31.9	33.2	31.0	31.3	31.5	27.7	33.1	27.1	27.5	29.8	29.8	29.8
R08208	1/252A LAKEMBA STREET LAKEMBA	RES	1.F	44	44	36	31.3	35.2	36.4	34.8	34.6	35.5	31.1	36.4	29.9	30.7	33.1	33.0	33.0
R08208	1/252A LAKEMBA STREET LAKEMBA	RES	2.F	44	44	36	31.2	35.0	36.3	34.6	34.4	35.3	30.9	36.3	29.4	30.6	32.9	32.9	32.9
R08209	246-248 LAKEMBA STREET LAKEMBA	RES	0.F	44	44	36	29.4	33.2	34.5	32.6	32.6	33.2	29.1	34.6	28.3	29.0	31.4	31.3	31.3
R08209	246-248 LAKEMBA STREET LAKEMBA	RES	1.F	44	44	36	30.2	33.9	35.1	33.2	33.2	33.8	29.7	35.1	28.8	29.3	31.6	31.7	31.7
R08209	246-248 LAKEMBA STREET LAKEMBA	RES	2.F	44	44	36	31.0	34.9	36.1	34.4	34.3	35.2	30.7	35.9	29.5	30.4	32.7	32.6	32.6
R08210	3/244 LAKEMBA STREET LAKEMBA	RES	0.F	44	44	36	29.1	32.8	34.1	32.1	32.2	32.7	28.6	34.1	28.0	28.5	30.8	30.8	30.8
R08211	2/242 LAKEMBA STREET LAKEMBA	RES	0.F	44	44	36	29.5	33.3	34.6	32.6	32.7	33.2	29.1	34.5	28.4	29.0	31.3	31.2	31.2
R08213	1/240 LAKEMBA STREET LAKEMBA	RES	0.F	44	44	36	27.5	31.3	32.5	30.3	30.6	30.8	27.0	32.3	26.4	26.9	29.1	29.1	29.1
R08213	1/240 LAKEMBA STREET LAKEMBA	RES	1.F	44	44	36	28.2	32.0	33.2	31.1	31.3	31.7	27.7	33.0	27.0	27.5	29.8	29.8	29.8
R10794	382 CHAPEL RD BANKSTOWN	COM	1.F	70	70	70	24.8	29.0	30.0	28.3	28.5	29.2	24.6	29.2	24.0	24.6	26.7	26.3	26.3
R10797	398 CHAPEL RD BANKSTOWN	OCC	2.F	55	55	55	24.8	29.0	30.1	28.5	28.5	29.3	24.8	29.7	24.0	24.8	27.1	26.6	26.6
R10797	398 CHAPEL RD BANKSTOWN	OCC	3.F	55	55	55	24.8	29.1	30.1	28.5	28.6	29.4	24.8	29.6	24.0	24.7	27.0	26.6	26.6
R10798	23 KITCHENER PDE BANKSTOWN	RES	2.F	54	51	42	24.7	29.0	30.0	28.4	28.5	29.3	24.7	29.6	23.9	24.7	27.0	26.5	26.5
R10798	23 KITCHENER PDE BANKSTOWN	RES	3.F	54	51	42	24.7	29.0	30.0	28.5	28.5	29.3	24.7	29.6	23.9	24.7	27.0	26.5	26.5
R10798	23 KITCHENER PDE BANKSTOWN	RES	4.F	54	51	42	25.9	30.3	31.1	29.3	29.8	30.3	25.7	29.7	24.8	25.7	27.6	27.0	27.0
R10798	23 KITCHENER PDE BANKSTOWN	RES	5.F	54	51	42	25.9	30.3	31.2	29.4	29.9	30.5	25.7	29.7	24.8	25.7	27.6	26.9	26.9
R10798	23 KITCHENER PDE BANKSTOWN	RES	6.F	54	51	42	26.0	30.4	31.2	29.4	29.9	30.5	25.8	29.7	24.8	25.8	27.7	26.9	26.9
R10798	23 KITCHENER PDE BANKSTOWN	RES	7.F	54	51	42	26.1	30.6	31.3	29.6	30.1	30.7	25.9	29.6	24.8	25.9	27.7	26.9	26.9
R10798	23 KITCHENER PDE BANKSTOWN	RES	8.F	54	51	42	26.4	30.9	31.5	29.7	30.4	30.8	26.1	29.5	25.1	26.1	27.8	26.9	26.9
R10799	410 CHAPEL RD BANKSTOWN	COM	0.F	70	70	70	25.2	29.3	30.3	28.5	28.7	29.3	24.9	29.7	24.2	24.8	27.0	26.7	26.7
R10799	410 CHAPEL RD BANKSTOWN	COM	1.F	70	70	70	26.1	30.2	31.3	29.6	29.7	30.4	25.9	30.9	25.1	25.9	28.1	27.8	27.8
R10799	410 CHAPEL RD BANKSTOWN	COM	2.F	70	70	70	26.3	30.5	31.6	30.0	30.0	30.8	26.2	31.3	25.4	26.2	28.5	28.1	28.1
R10799	410 CHAPEL RD BANKSTOWN	COM	3.F	70	70	70	26.4	30.5	31.7	30.1	30.0	30.9	26.3	31.4	25.4	26.2	28.6	28.2	28.2
R10799	410 CHAPEL RD BANKSTOWN	COM	4.F	70	70	70	27.0	31.3	32.2	30.6	30.8	31.5	26.8	31.4	25.8	26.8	28.9	28.4	28.4
R10799	410 CHAPEL RD BANKSTOWN	COM	5.F	70	70	70	27.0	31.2	32.2	30.5	30.8	31.4	26.8	31.3	25.8	26.8	28.9	28.3	28.3
R11072	14 URUNGA PARADE WILEY PARK	RES	0.F	44	44	36	38.6	42.7	44.3	43.3	42.2	43.5	39.3	45.5	38.0	39.5	42.6	42.0	42.0
R11073	30 MATTHEWS STREET PUNCHBOWL	RES	0.F	47	47	41	48.5	53.4	53.6	50.9	52.9	52.6	47.8	47.0	49.4	48.4	49.2	48.0	48.0
R11074	54 KELLY STREET PUNCHBOWL	OOA	0.F	65	65	65	54.9	59.4	59.6	55.3	58.7	56.6	53.6	53.7	55.0	54.6	55.6	54.0	54.0
R11075	90 GRIFFITHS AVENUE BANKSTOWN	OOP	0.F	60	60	60	35.5	40.1	40.8	38.6	39.6	39.6	35.3	38.9	35.2	35.8	37.7	36.6	36.6
R11076	112 STANSFIELD AVENUE BANKSTOWN	OOP	0.F	60	60	60	35.1	39.8	40.2	37.6	39.3	38.9	34.5	36.2	34.8	35.1	36.4	35.0	35.0
R11077	30 CARNATION AVENUE BANKSTOWN	RES	0.F	47	47	39	27.9	32.6	32.9	30.6	32.1	32.1	27.3	28.2	26.7	27.6	28.6	27.0	27.0
R11078	170 GRIFFITHS AVENUE BANKSTOWN	RES	0.F	47	47	39	28.5	32.9	33.8	32.1	32.4	33.0	28.5	33.0	28.2	28.7	30.9	30.2	30.2
R11079	55 RAYMOND STREET BANKSTOWN	RES	0.F	54	51	42	26.9	31.2	32.2	30.7	30.7	31.6	26.9	31.6	25.9	26.9	29.1	28.6	28.6

Appendix G Method for Calculating Noise Levels for Concurrent Works

How to modify the CNVIS Work Area noise predictions:

The CNVIS Work Area noise predictions presented in the tables are based on overall site Sound Power Levels of 120dB(A). This is conservative.

Once the plant and equipment and methods are identified in more detail, it is likely that some corrections would be made. In this case, the predicted noise levels can be adjusted downward using arithmetic subtraction.

The CNVIS noise predictions by Work Area may be used to calculate cumulative noise impacts from multiple worksites operating concurrently.

Decibels add logarithmically, not arithmetically. The basic equation for adding sound levels A and B is:

$$10\log\left(10^{\frac{A}{10}} + 10^{\frac{B}{10}}\right)$$

Some simple rules of thumb apply to logarithmic addition:

- If A ≥ B + 10, then the logarithmic sum (A + B) = A
  - For example 65dB(A) + 55dB(A) = 65dB(A)
  - **65dB(A)** + 51dB(A) = **65dB(A)**
- If A = B + 5, then the logarithmic sum = A + 1
  - For example, **65dB(A)** + 60dB(A) = **65+1**dB(A) = 66dB(A)
- If A = B + 3, then the logarithmic sum = A + 2
  - For example, **65dB(A)** + 62dB(A) = **65+2**dB(A) = 67dB(A)
- If A = B, then the logarithmic sum (A + B) = A + 3 = B + 3
  - For example **65dB(A)** + 65dB(A) = **65+3** dB(A) = 68 dB(A)

Appendix H – TfNSW recommended safe working distances for vibration intensive plant

Derived from TfNSW Infrastructure and Services (I&S) Construction Noise and Vibration Management Strategy (CNVS), 2018.

Plant	Recommended minimum working distance2	
	Building damage	Human comfort
Large vibratory roller (not proposed, but presented for information in case it is necessary to carry out the works)	12m	40m
Smooth drum roller	12m	50m
Vibratory piling (not proposed, but presented for information in case it is necessary to carry out the works)	2-20m	20m
Bored piling	2m (nominal)	n/a
Small excavator with hammer, 3-5 T	2m	15m
Small excavator with hammer, 8 T	3m	20m
Medium excavator with hammer, 12-18 T	4m	30m
Jackhammer, handheld	1m (nominal)	Avoid contact with structure