

INDEX

Background Noise Monitoring Results

B.01 – 104 Unwins Bridge Road, St Peters 2044	2
B.02 – 322 Edgeware Road, Newtown 2065	10
B.03 – 1B Leicester Street, Marrickville 2204	19
B.04 – 46 Dickson Street, Newtown 2065	27
B.05 – 43 Burren Street, Erskineville 2043	37
B.06 – 122 Wellington Street, Waterloo 2017	45
B.07 – 87 Darlington Road, Darlington 2008	54
B.08 – 96-148 City Road, Darlington 2008	63
B.09 – 101 Chalmers Street, Chippendale 2008 (Railway Institute)	68
B.10 – 8/10 Lee Street, Sydney 2000 (YHA Railway Square)	77
B.11 – 1 Hoskings Place, Sydney 2000	85
B.12 – 26A High Street, Millers Point 2000 (Barangaroo)	93
B.13 – 2-60 Cumberland Street, The Rocks 2000	102
B.14 – 20/30 Blues Point Road, McMahons Point 2060	110
B.15 – 23 Queens Avenue, McMahons Point 2060	120
B.16 – Unit 3004 / 77-81 Berry Street, North Sydney 2060	128
B.17 – 12-16 Berry Street, North Sydney 2060	137
B.18 – 237 Miller Street, North Sydney 2060	143
B.19 – 420 Pacific Highway, Crows Nest 2065	151
B.20 – 7 Francis Street, Naremburn 2065	159
B.21 – 6 Milner Road, Artarmon 2064	167
B.22 – 14 Raleigh Street, Artarmon 2064	175
B.23 – 518 Pacific Highway, Lane Cove North 2067 (Chatswood South Uniting Church)	184
B.24 – 14 Nelson Street, Chatswood 2067 (Ausgrid)	193
B.25 – 13 Hopetoun Avenue, Chatswood 2067	200


Noise Monitoring Location:	B.01
Noise Monitoring Address:	104 Unwins Bridge Road, St Peters 2044

Logger Device Type: ARL-EL316
 Logger Serial No: 16-207-046

Ambient noise logger deployed on the front garden of residential address 104 Unwins Bridge Road, St Peters. Logger located next to a tree on the north western boundary of the property.

Attended noise measurements indicate that the ambient noise environment at this location is dominated by road traffic noise from Unwins Bridge Road and general traffic noise in the area in the daytime. Medium to high traffic noise levels occur several times per minute at this location from Unwins Bridge Road with continuous traffic noise levels from distant vehicle movements. Aircraft noise also influences the ambient noise environment.

Map of Noise Monitoring Location



Ambient Noise Logging Results – INP Defined Time Periods

Monitoring Period	Noise Level (dBA)			
	RBL	LAeq	L10	L1
Daytime	59	71	74	79
Evening	53	69	73	78
Night-time	41	65	66	75

Attended Noise Measurement Results

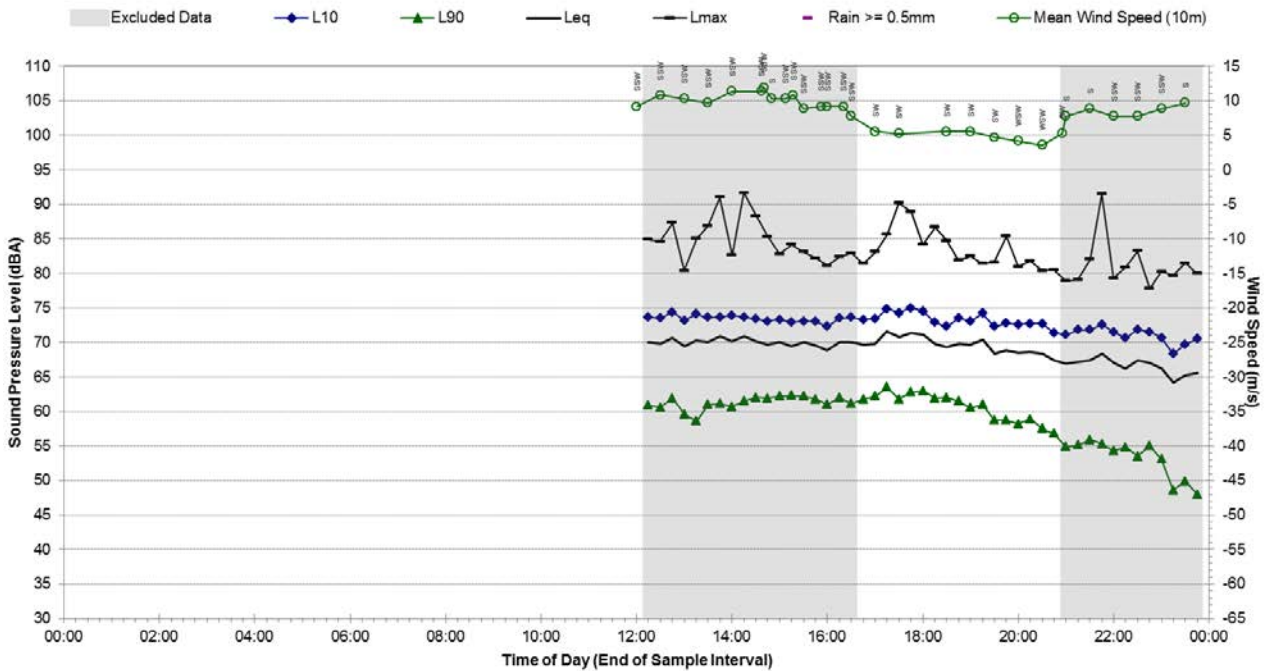
Date	Start Time	Measured Noise Level (dBA)		
		LA90	LAeq	LAmx
19/06/2015	11:59:53	61	71	82

Photo of Noise Monitoring Location



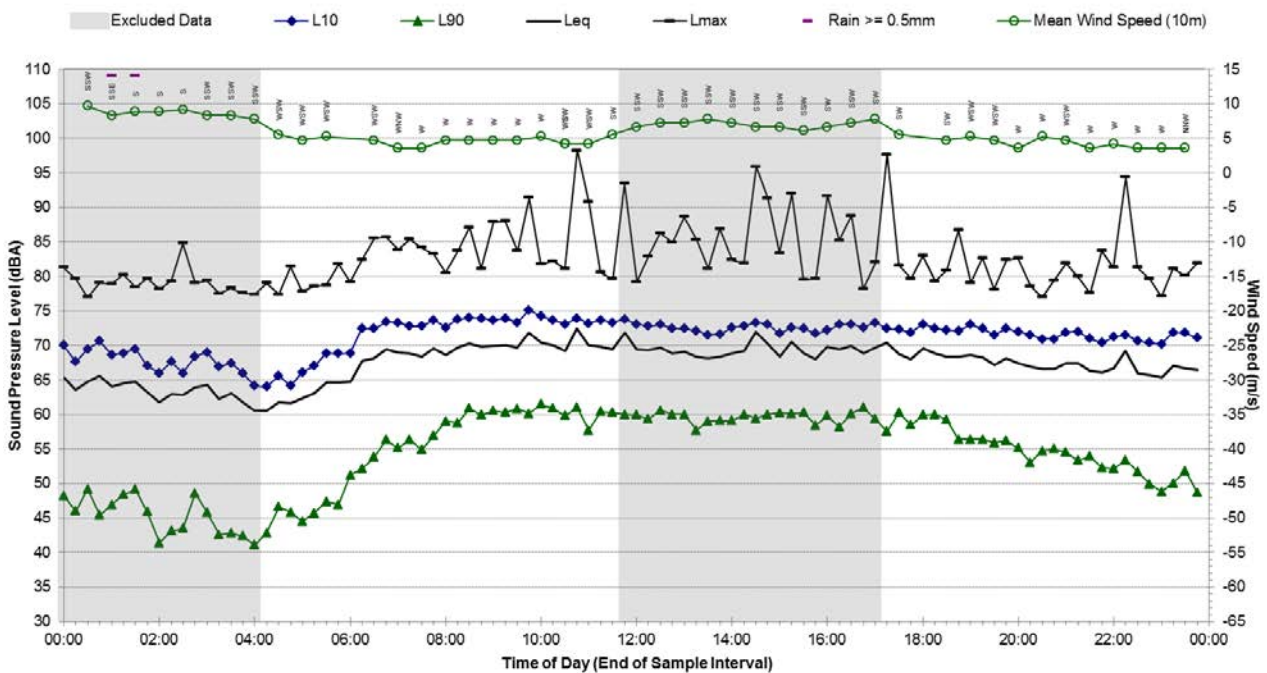
Statistical Ambient Noise Levels

B.01 - Friday, 19 June 2015

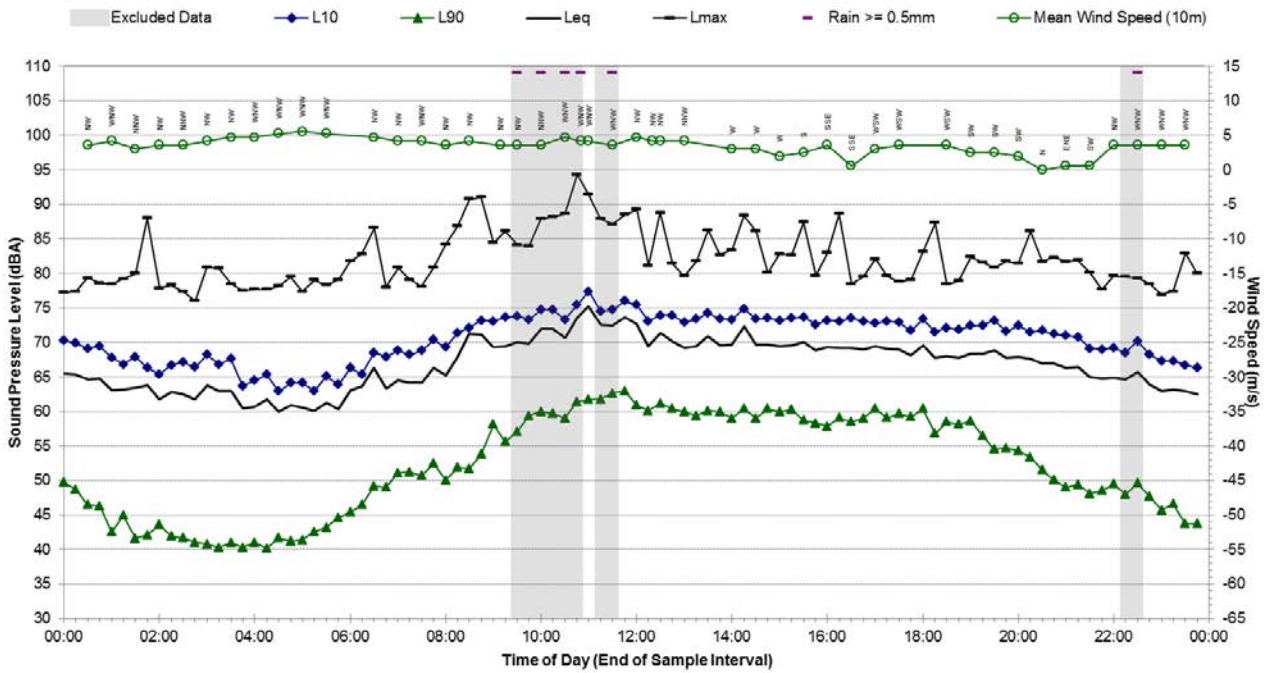


Statistical Ambient Noise Levels

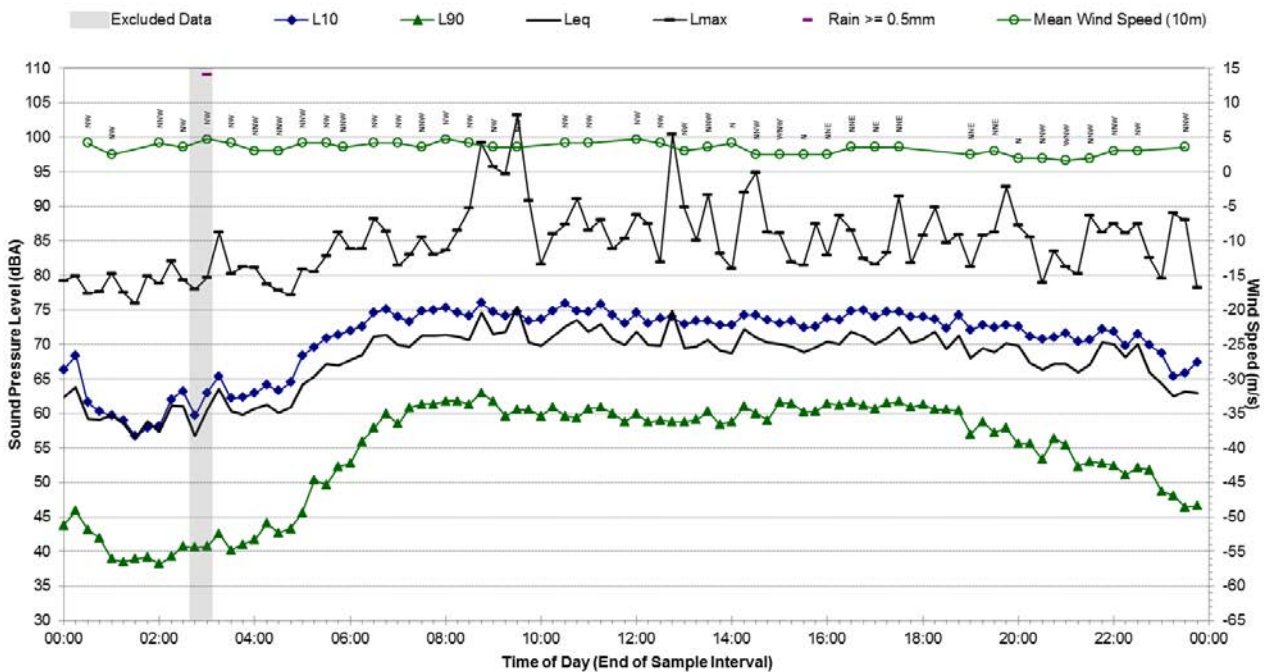
B.01 - Saturday, 20 June 2015



Statistical Ambient Noise Levels B.01 - Sunday, 21 June 2015

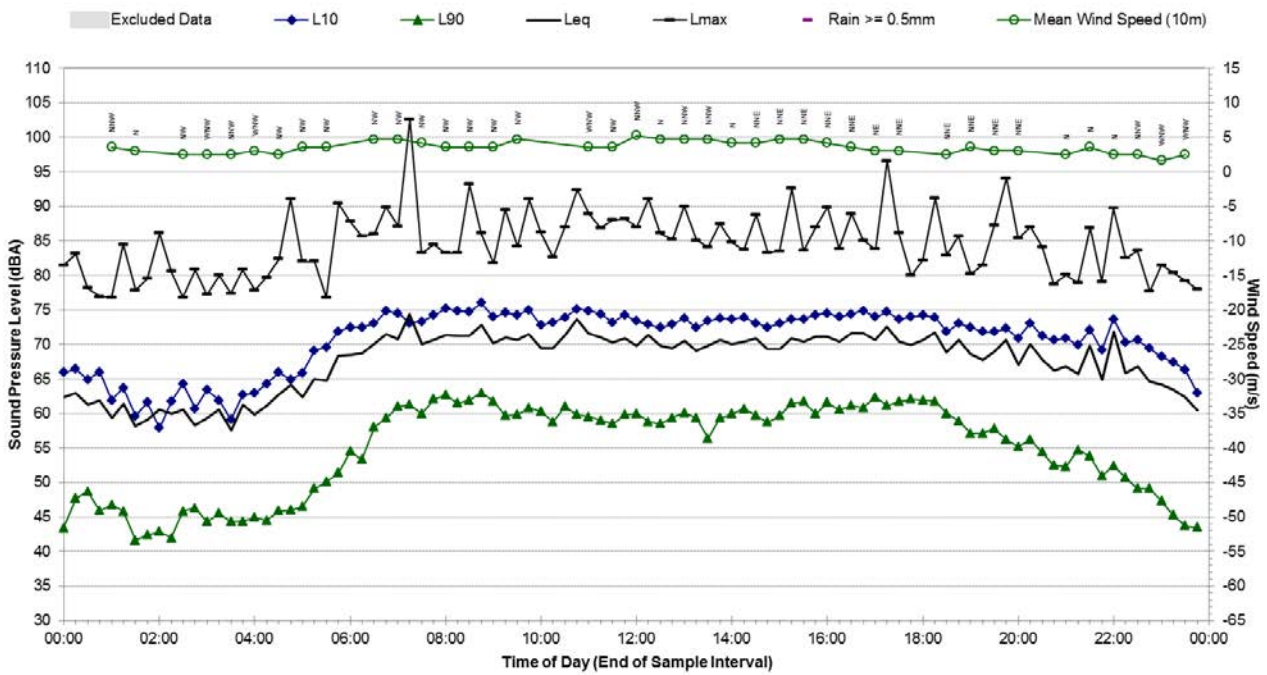


Statistical Ambient Noise Levels B.01 - Monday, 22 June 2015



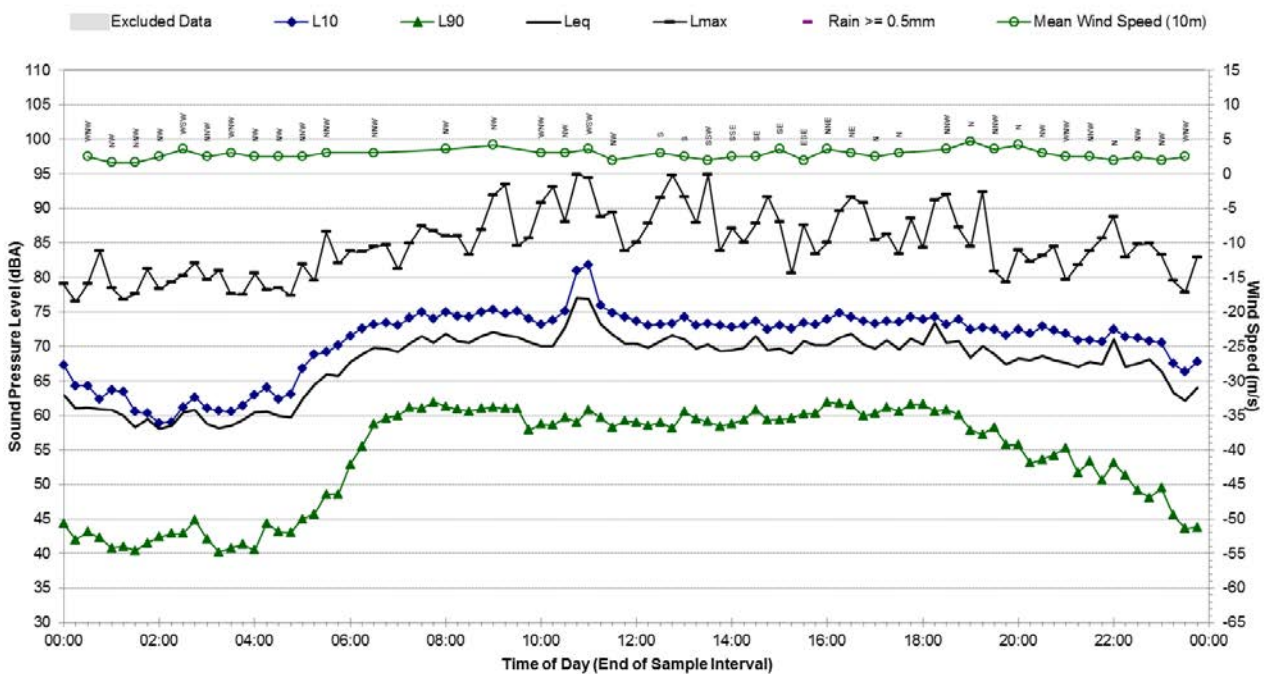
Statistical Ambient Noise Levels

B.01 - Tuesday, 23 June 2015

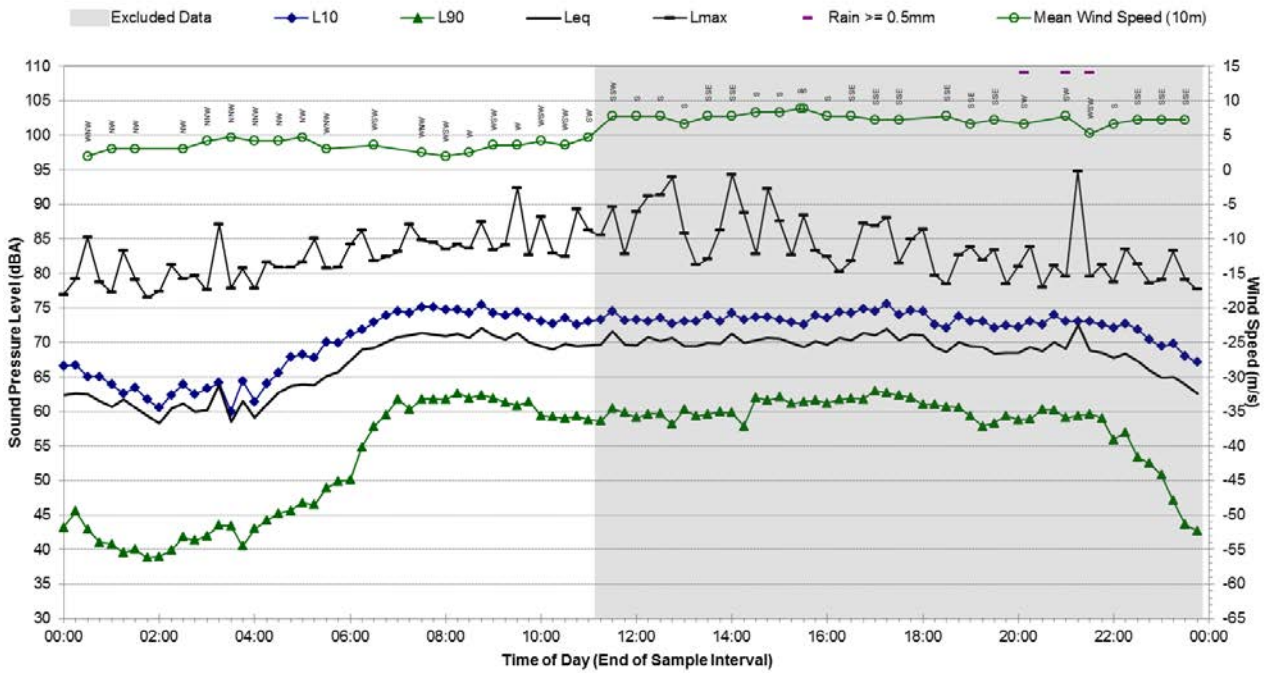


Statistical Ambient Noise Levels

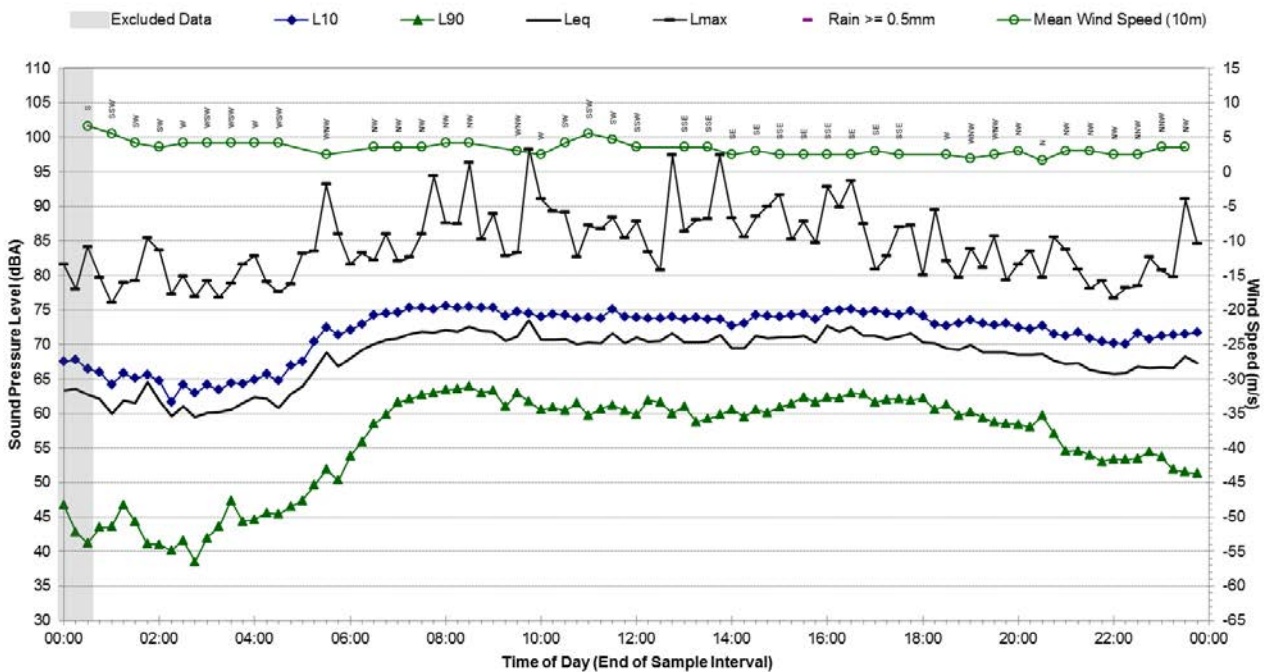
B.01 - Wednesday, 24 June 2015



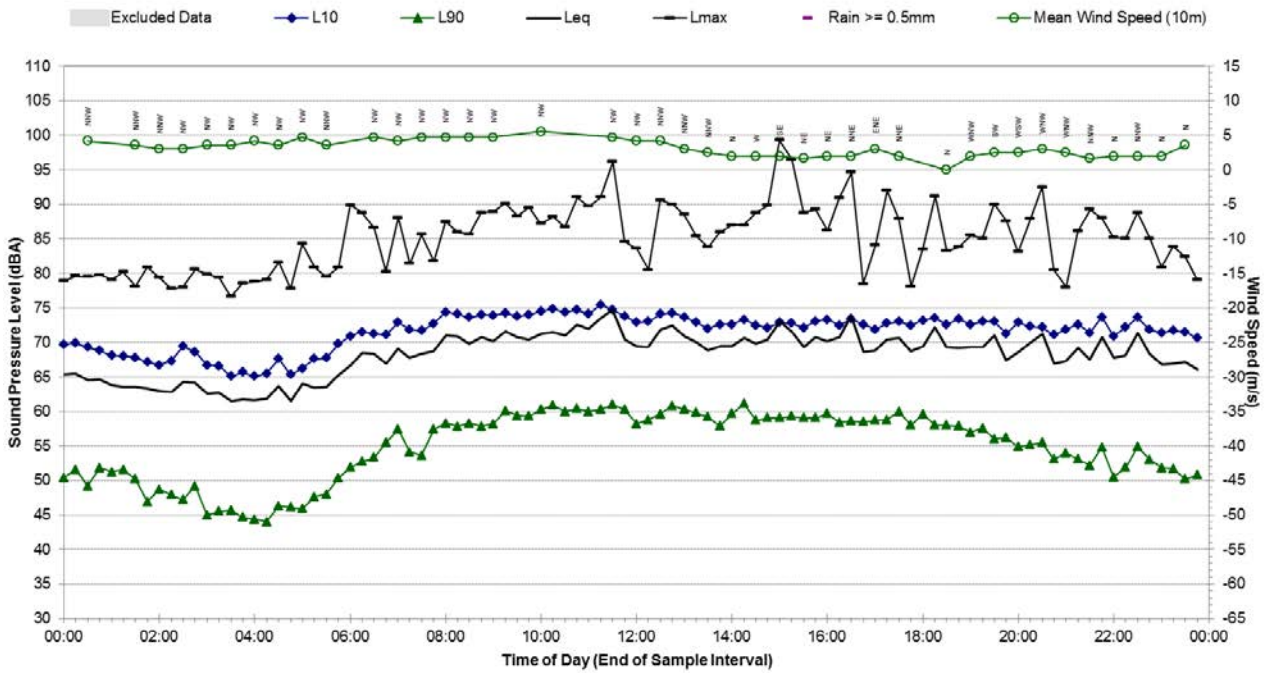
Statistical Ambient Noise Levels B.01 - Thursday, 25 June 2015



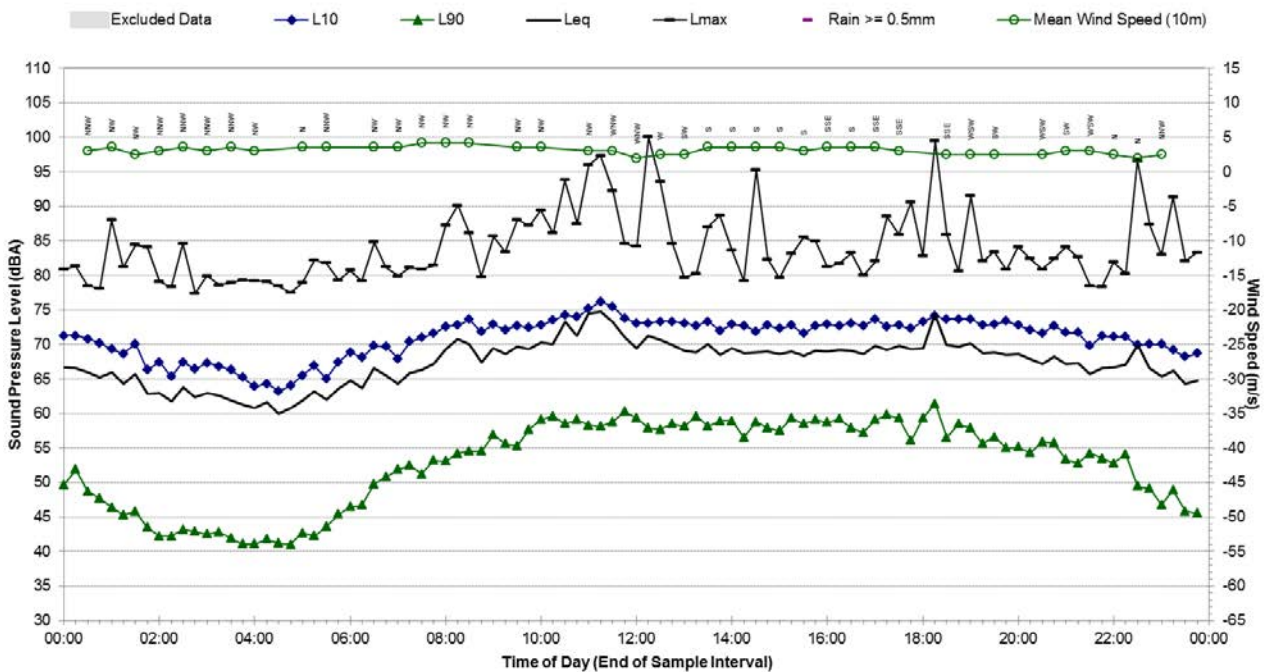
Statistical Ambient Noise Levels B.01 - Friday, 26 June 2015



Statistical Ambient Noise Levels B.01 - Saturday, 27 June 2015

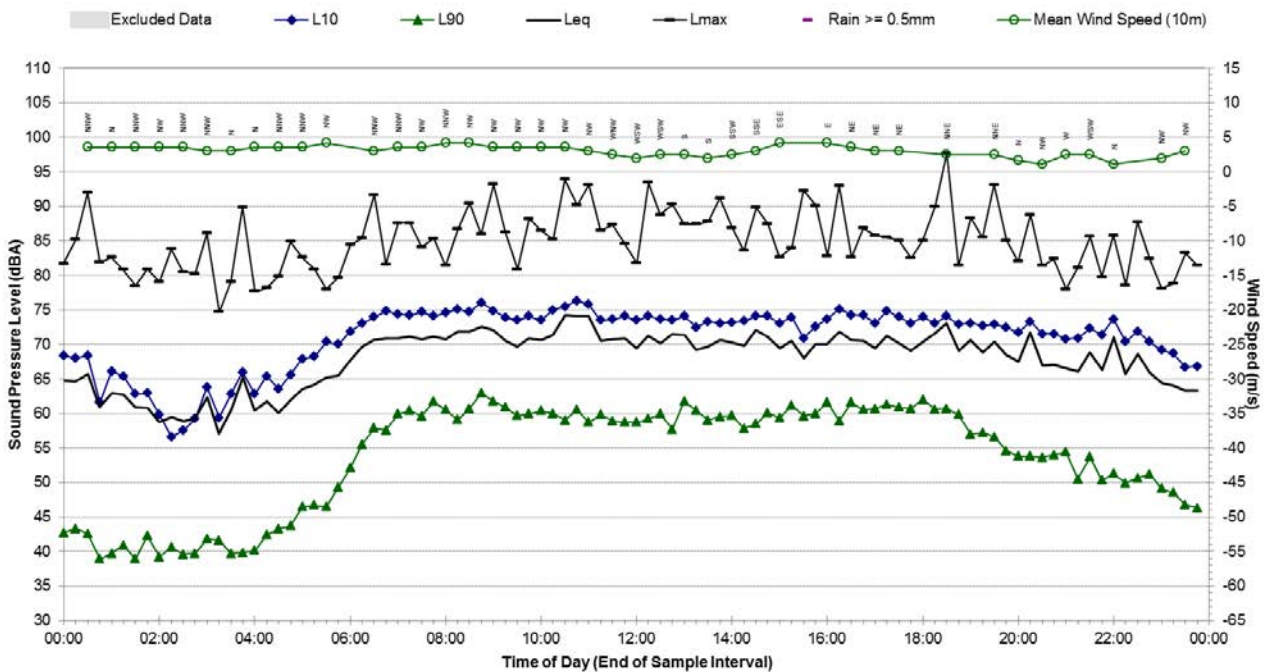


Statistical Ambient Noise Levels B.01 - Sunday, 28 June 2015



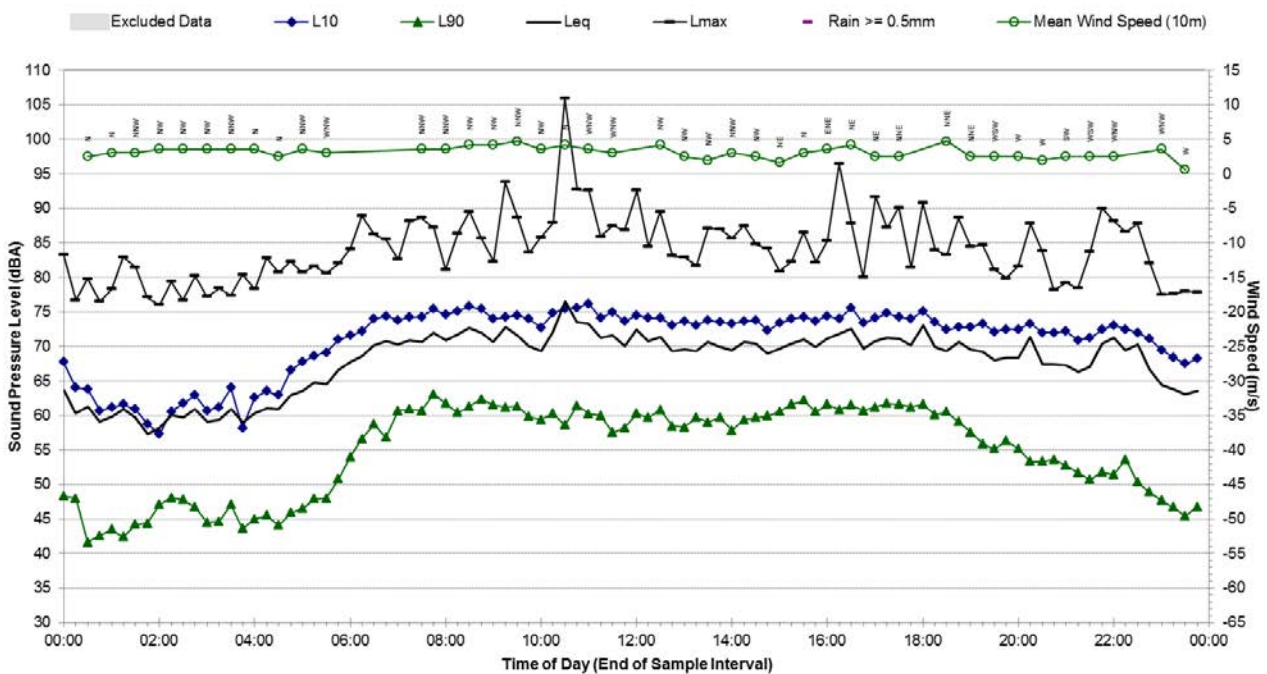
Statistical Ambient Noise Levels

B.01 - Monday, 29 June 2015



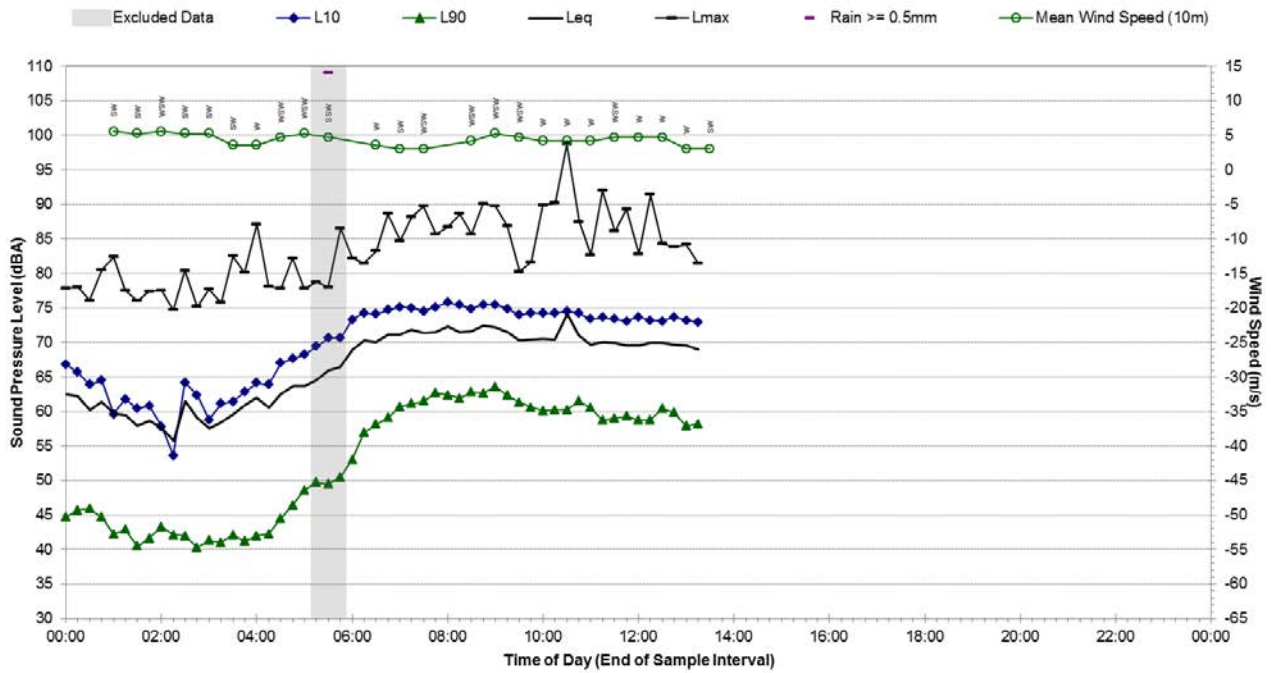
Statistical Ambient Noise Levels

B.01 - Tuesday, 30 June 2015



Statistical Ambient Noise Levels

B.01 - Wednesday, 1 July 2015



Noise Monitoring Location: B.02 **Map of Noise Monitoring Location**

Noise Monitoring Address: 322 Edgeware Road, Newtown 2065

Logger Device Type: Svantek 957

Logger Serial No: 23816

Ambient noise logger deployed at residential address 322 Edgeware Road, Newtown. Logger located on the front balcony of the property.

Attended noise measurements indicate that the ambient noise environment at this location is dominated by road traffic noise from Edgeware Road to the west during the daytime. Constant tyre-pavement/engine noise from light-vehicle traffic on Edgeware Road can be heard at this location along with noise from vehicles breaking into the right hand bend. Discrete traffic noise level peaks from heavy vehicle movements often occur several times per minute.



Ambient Noise Logging Results – INP Defined Time Periods **Photo of Noise Monitoring Location**

Monitoring Period	Noise Level (dBA)			
	RBL	LAeq	L10	L1
Daytime	58	69	71	79
Evening	52	66	68	75
Night-time	38	62	63	69

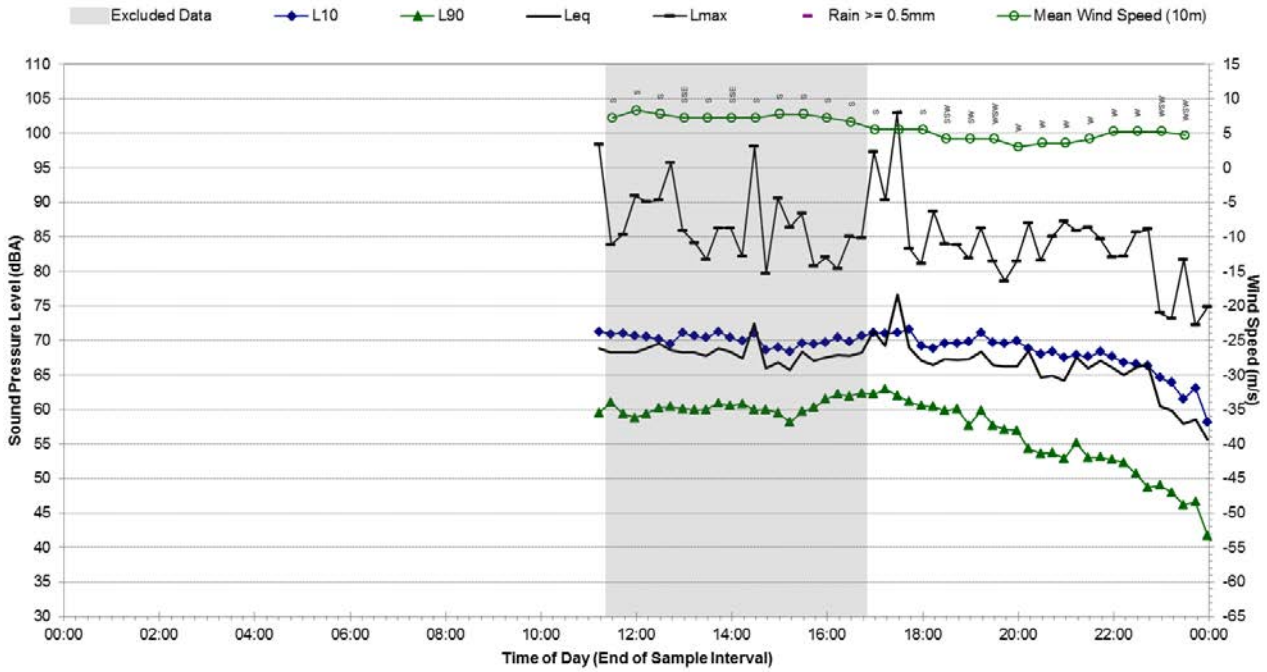
Attended Noise Measurement Results

Date	Start Time	Measured Noise Level (dBA)		
		LA90	LAeq	LAmx
31/08/2015	11:02:07	61	68	84



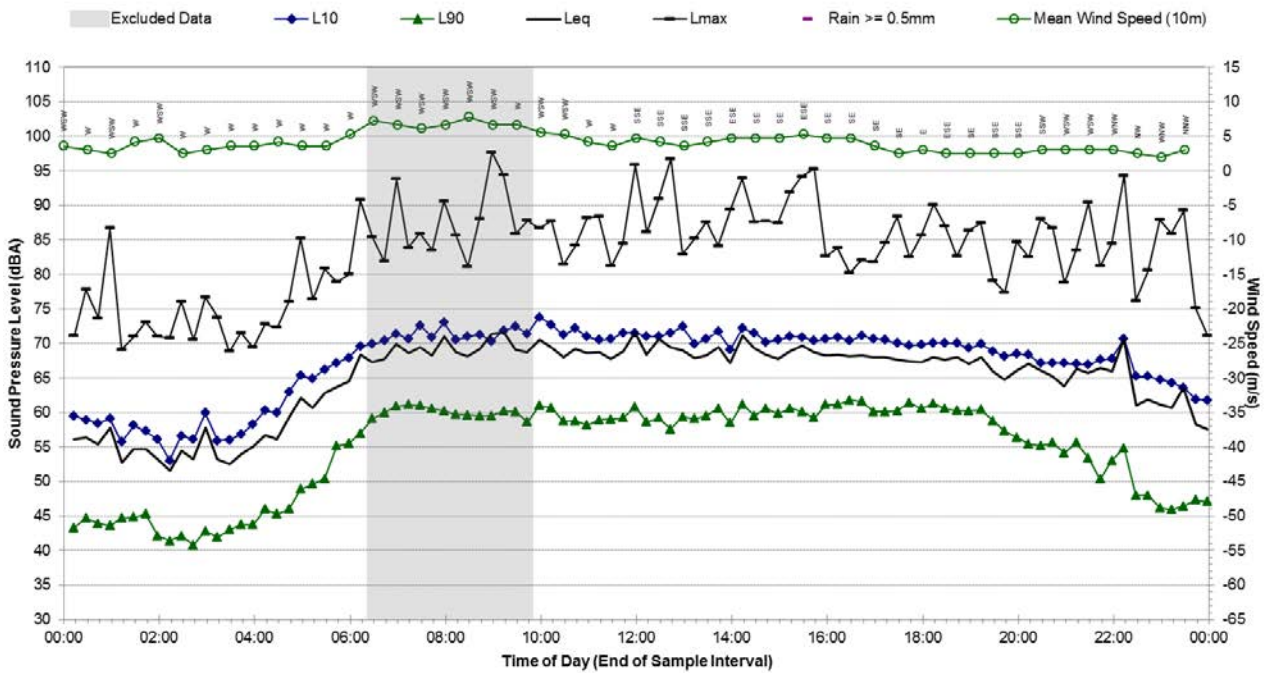
Statistical Ambient Noise Levels

B.02 - Monday, 31 August 2015

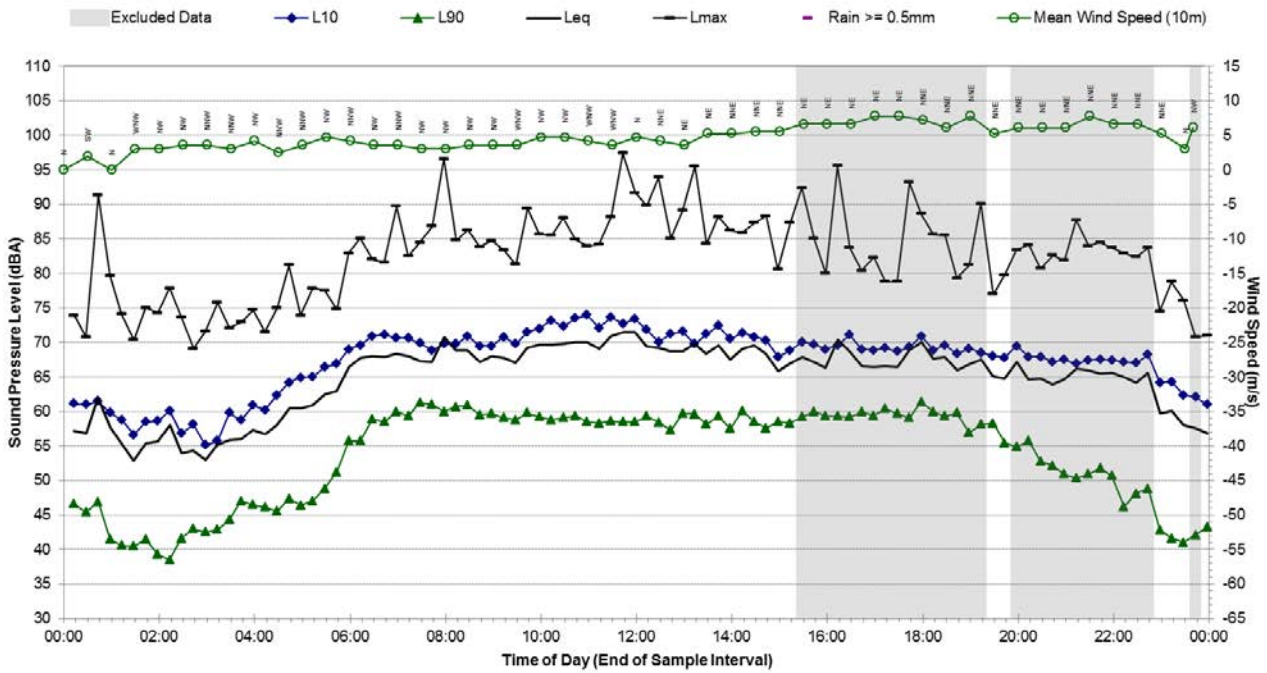


Statistical Ambient Noise Levels

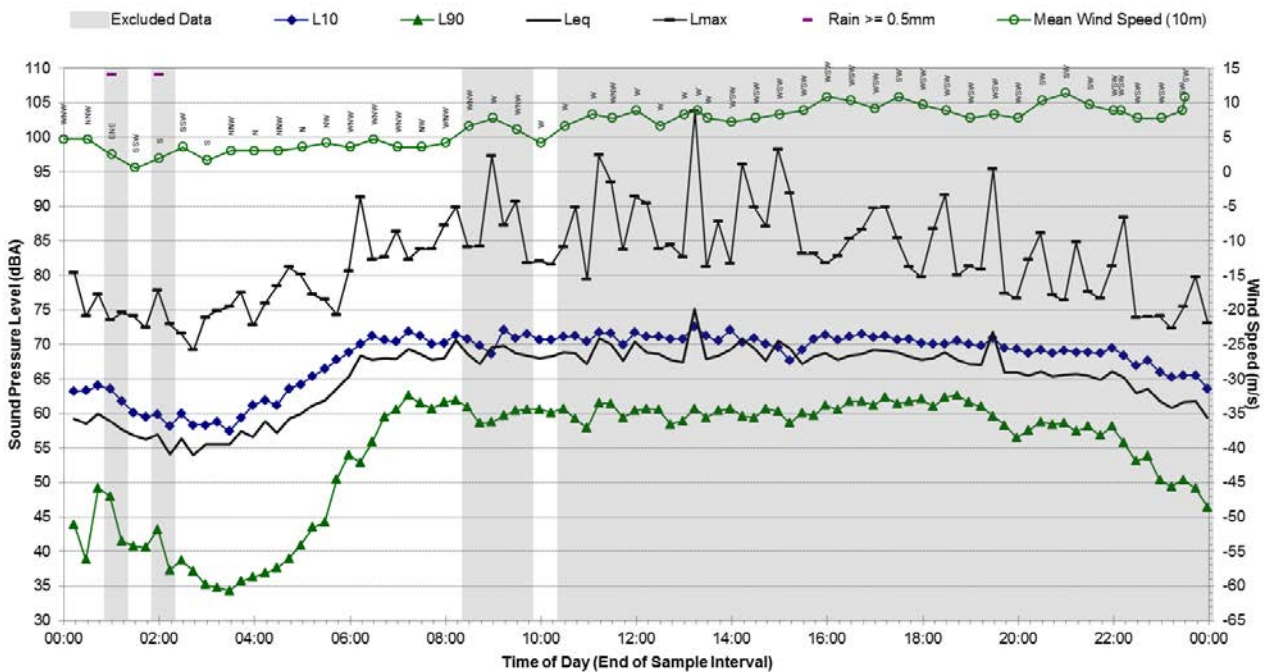
B.02 - Tuesday, 1 September 2015



Statistical Ambient Noise Levels B.02 - Wednesday, 2 September 2015

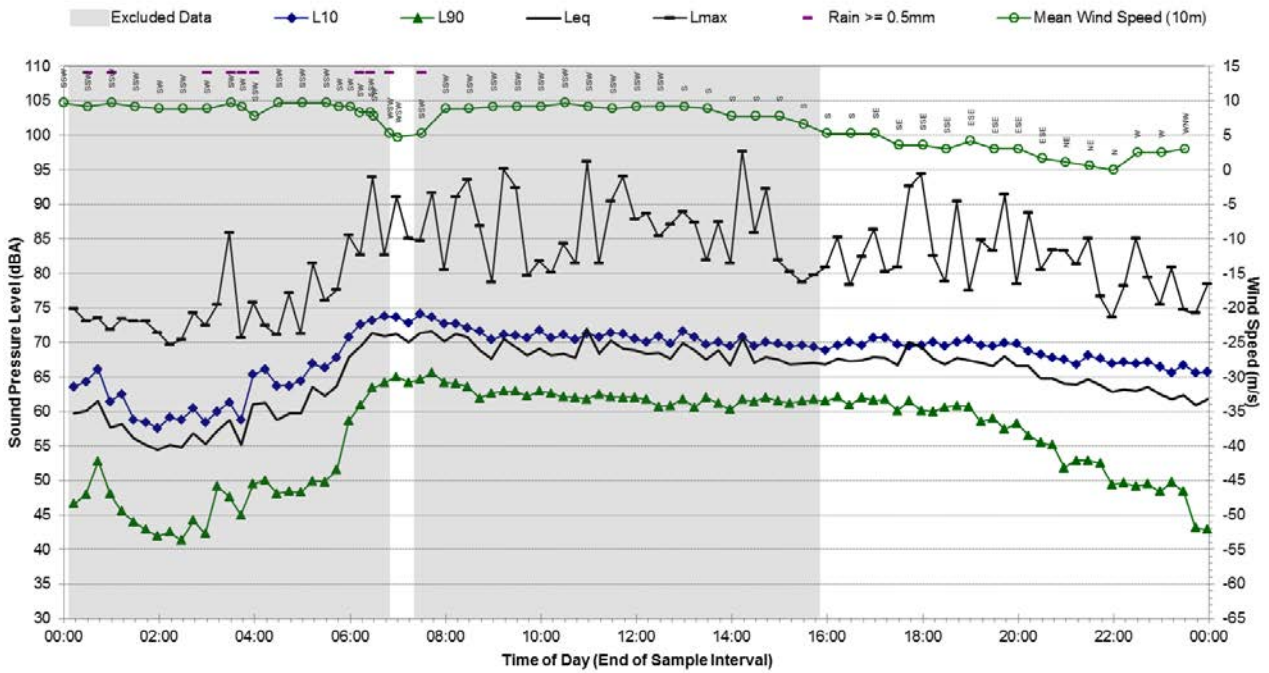


Statistical Ambient Noise Levels B.02 - Thursday, 3 September 2015



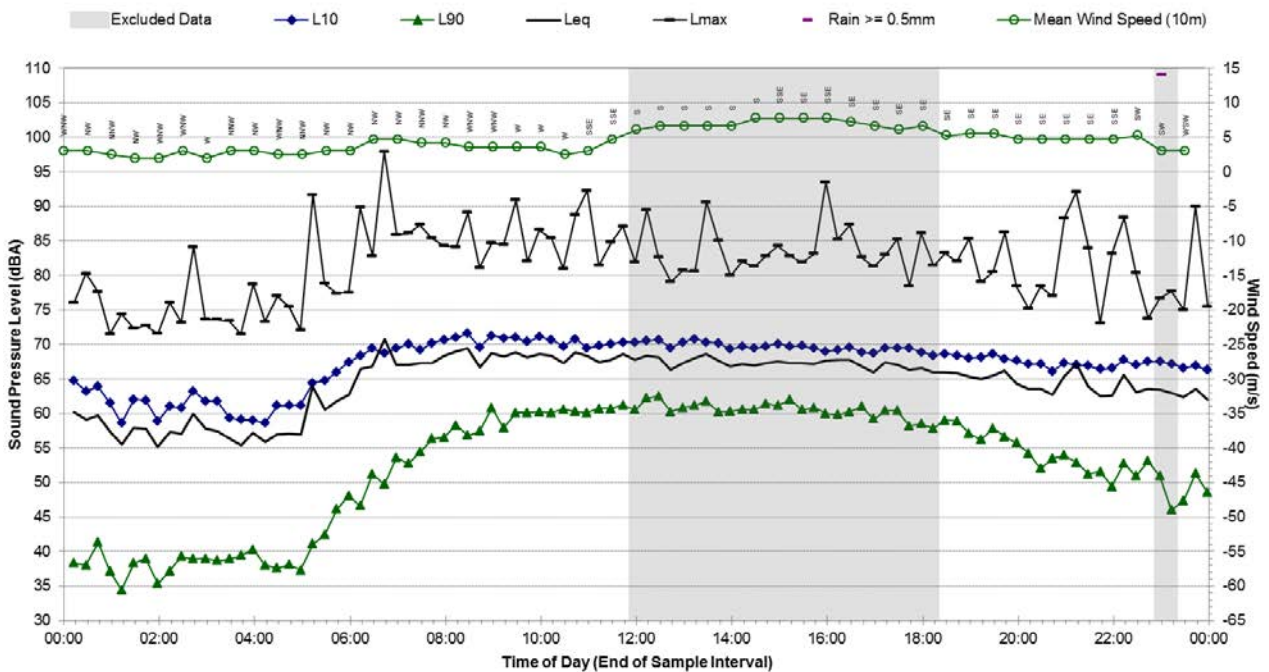
Statistical Ambient Noise Levels

B.02 - Friday, 4 September 2015



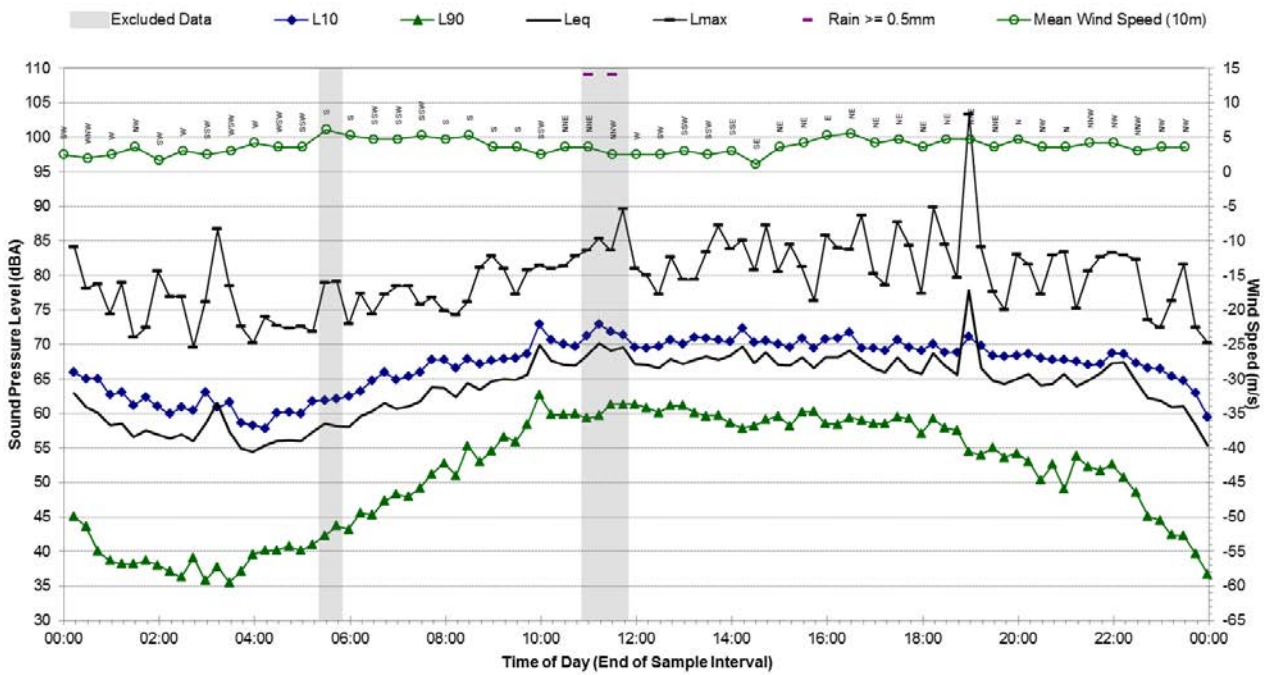
Statistical Ambient Noise Levels

B.02 - Saturday, 5 September 2015



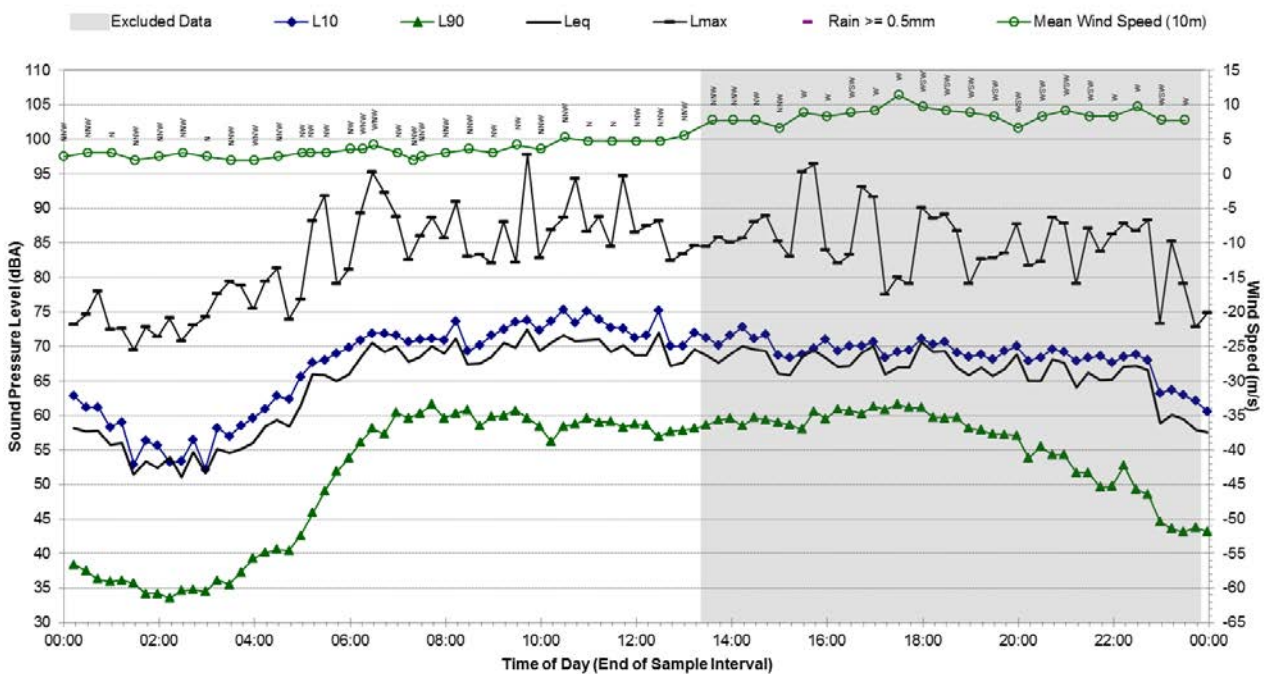
Statistical Ambient Noise Levels

B.02 - Sunday, 6 September 2015

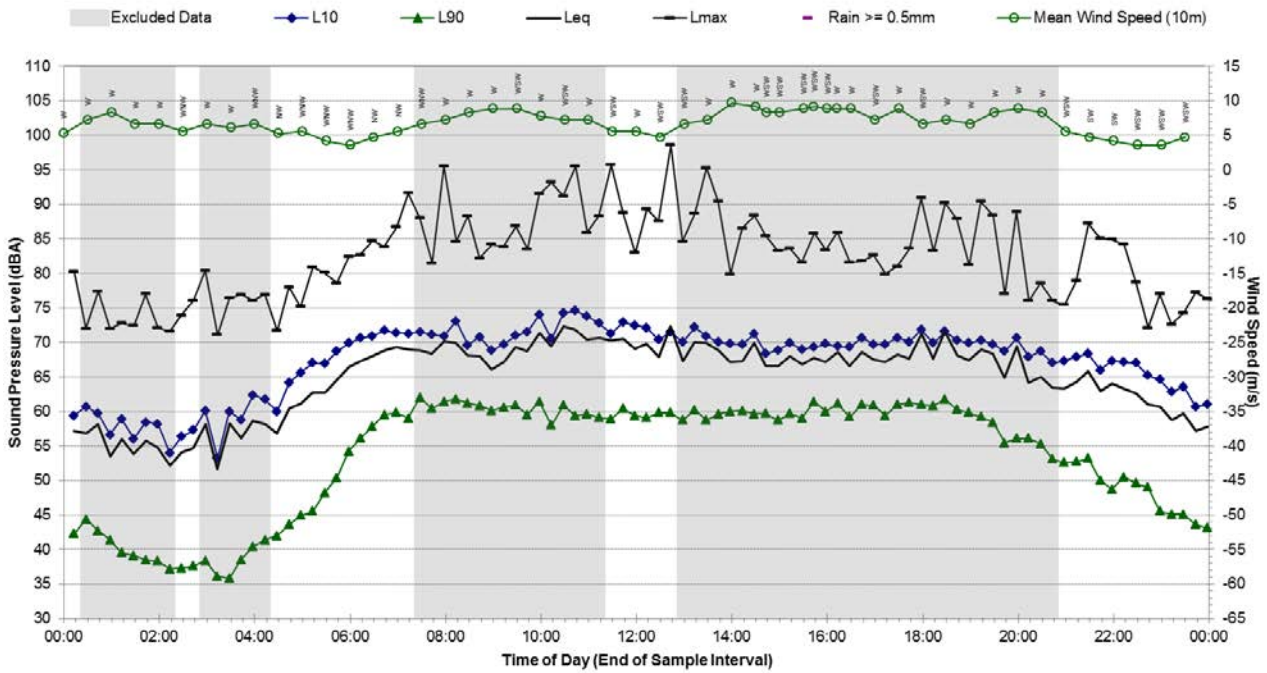


Statistical Ambient Noise Levels

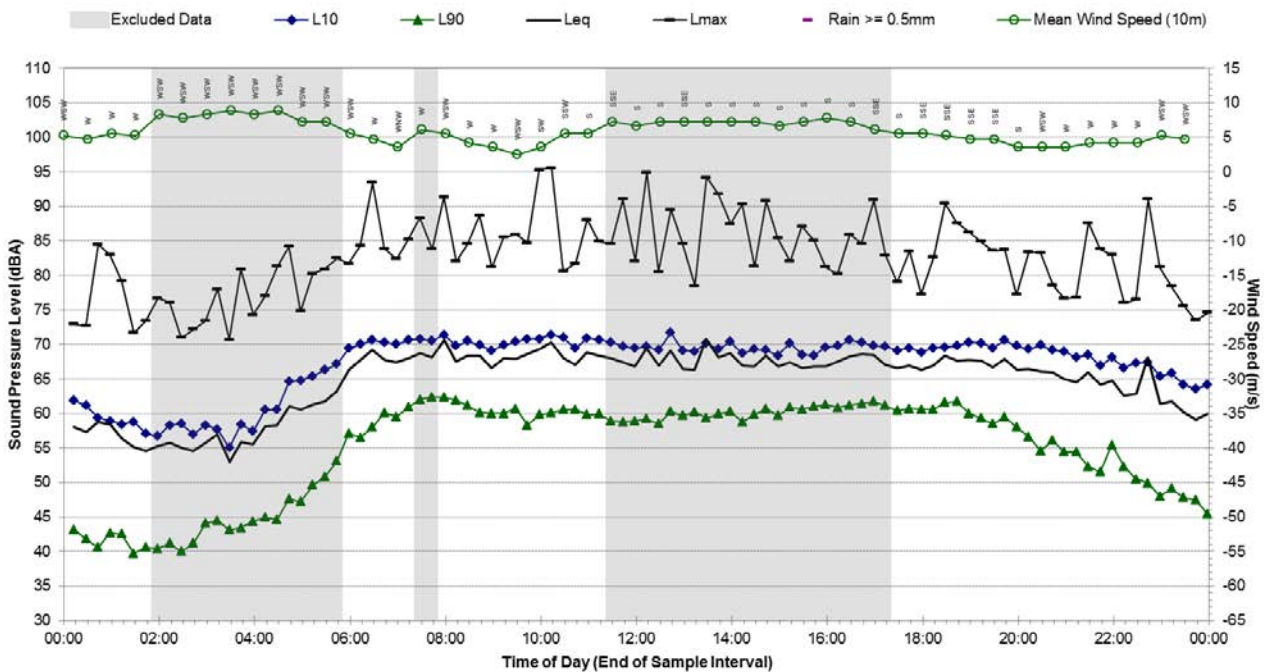
B.02 - Monday, 7 September 2015



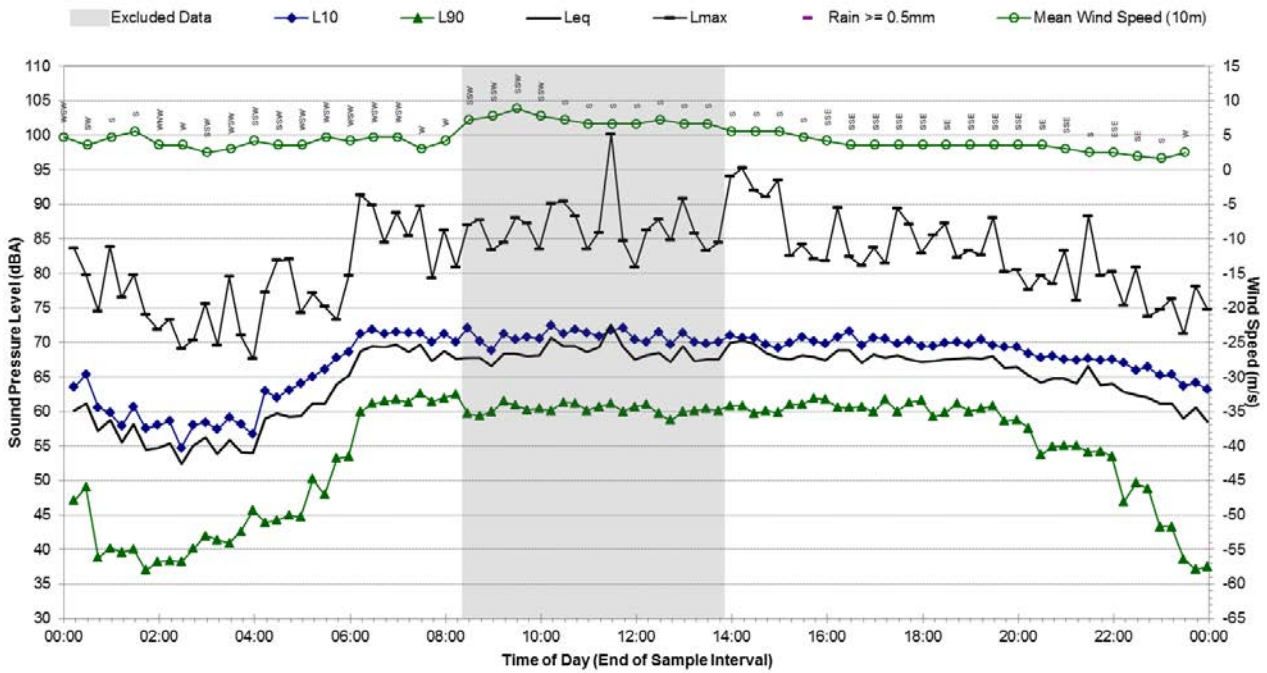
Statistical Ambient Noise Levels B.02 - Tuesday, 8 September 2015



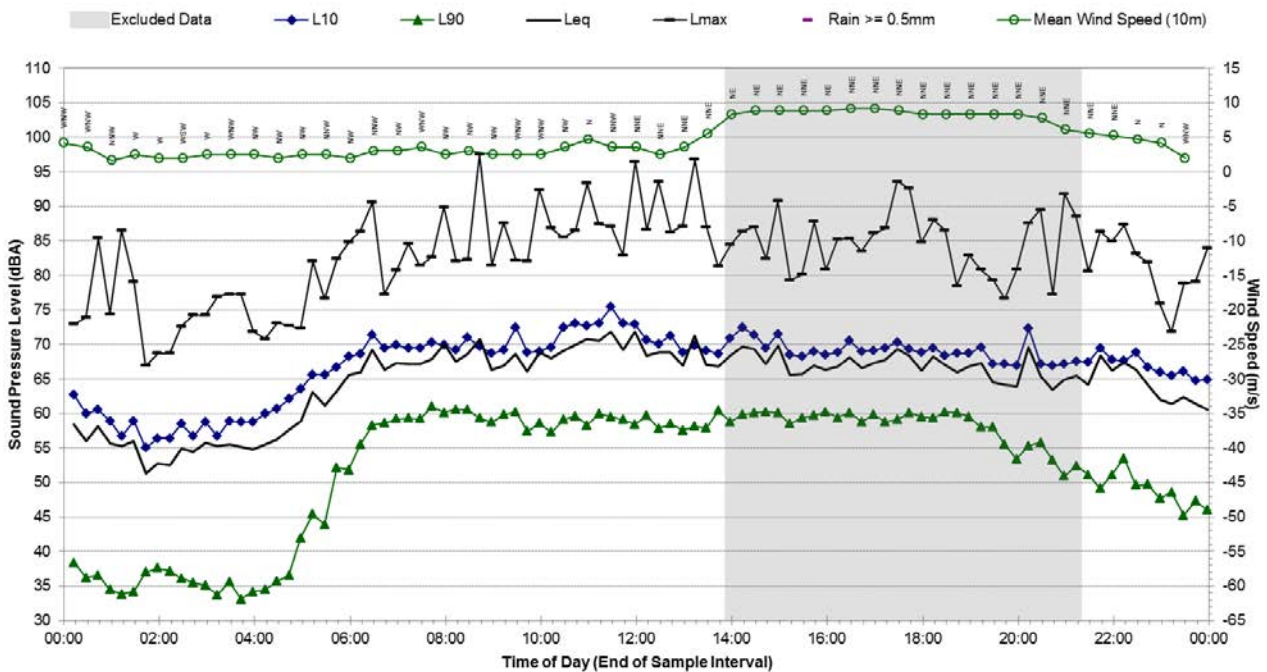
Statistical Ambient Noise Levels B.02 - Wednesday, 9 September 2015



Statistical Ambient Noise Levels B.02 - Thursday, 10 September 2015

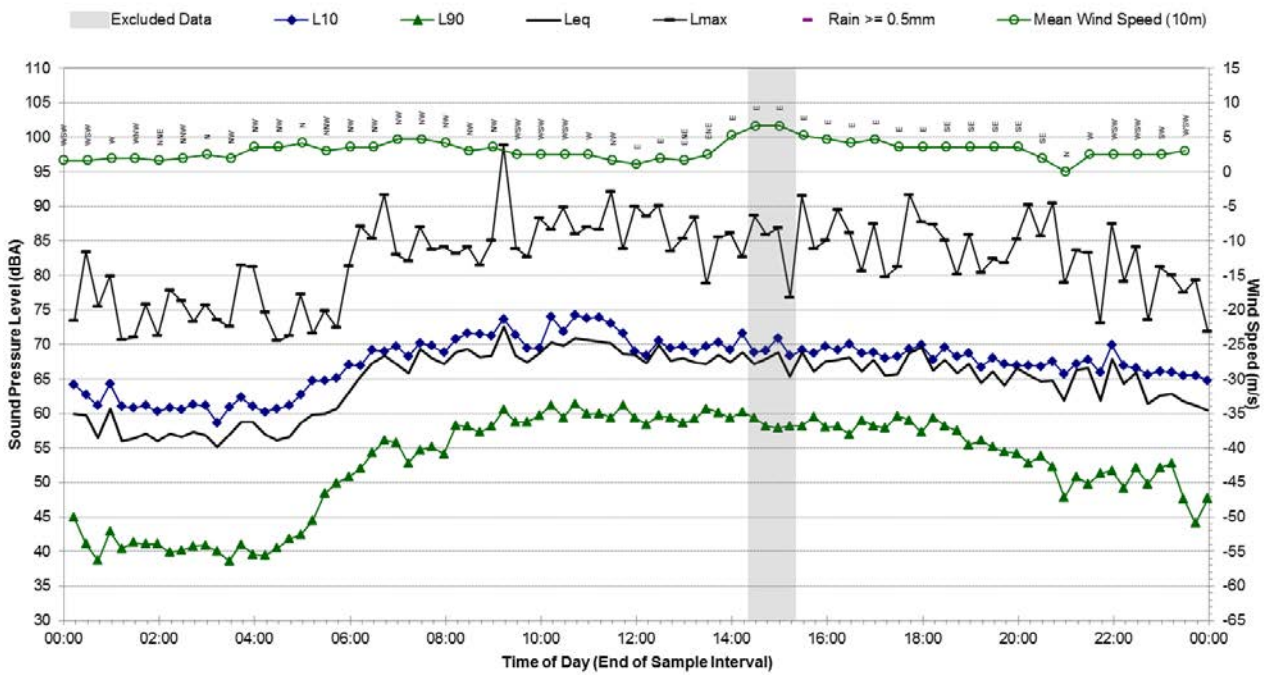


Statistical Ambient Noise Levels B.02 - Friday, 11 September 2015



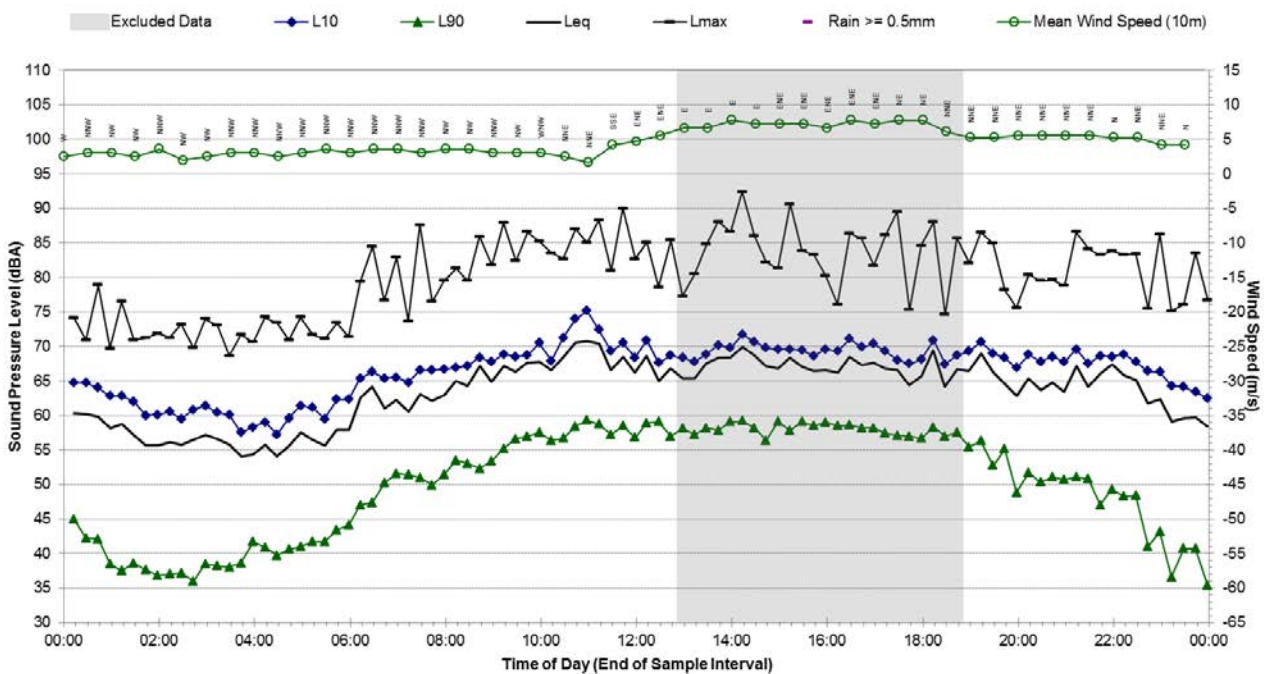
Statistical Ambient Noise Levels

B.02 - Saturday, 12 September 2015



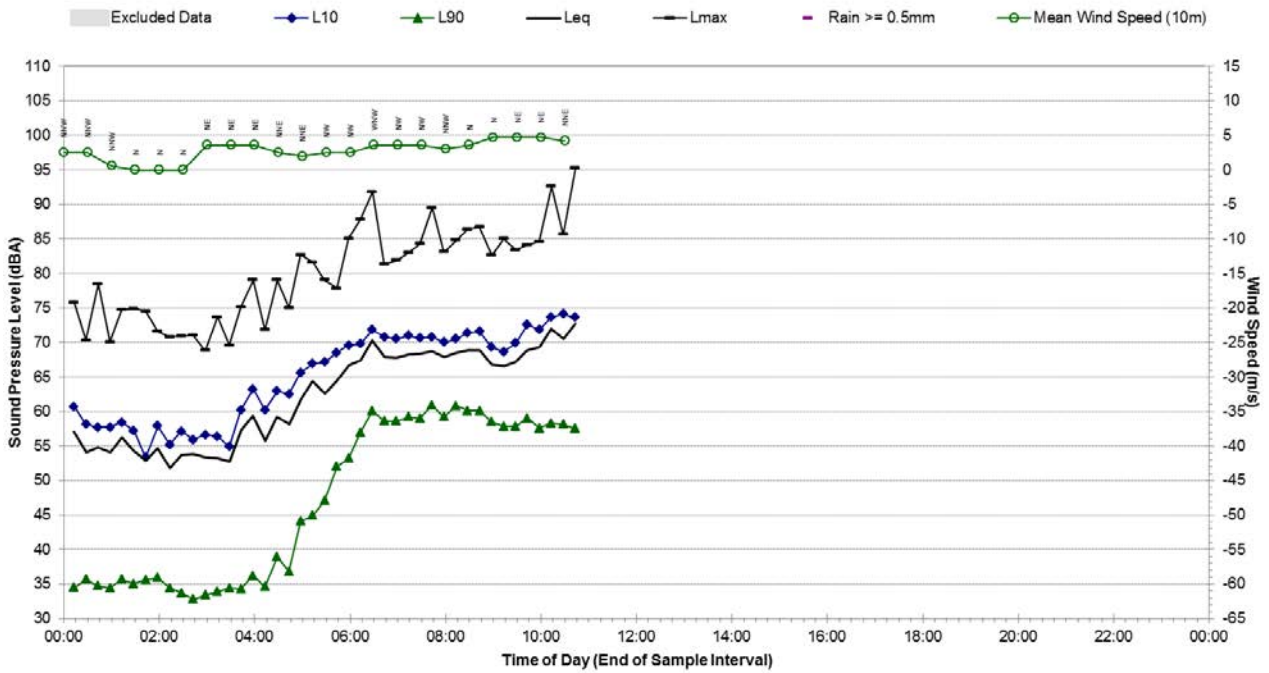
Statistical Ambient Noise Levels

B.02 - Sunday, 13 September 2015



Statistical Ambient Noise Levels

B.02 - Monday, 14 September 2015



Background Noise Monitoring Results – B.03

Noise Monitoring Location:	B.03
-----------------------------------	-------------

Noise Monitoring Address:	1B Leicester Street, Marrickville 2204
----------------------------------	---

Logger Device Type: Svantek 957

Logger Serial No: 27580

Ambient noise logger deployed at the front of residential address 1B Leicester Street, Marrickville. Logger located on the driveway in the south eastern corner of the property.

Attended noise measurements indicate that the ambient noise environment at this location is dominated by road traffic noise from Edgeware Road located to the south during the daytime.

Map of Noise Monitoring Location



Ambient Noise Logging Results – INP Defined Time Periods	Photo of Noise Monitoring Location
---	---

Monitoring Period	Noise Level (dBA)			
	RBL	LAeq	L10	L1
Daytime	52	66	67	76
Evening	43	64	64	75
Night-time	38	58	55	66

Photo of Noise Monitoring Location

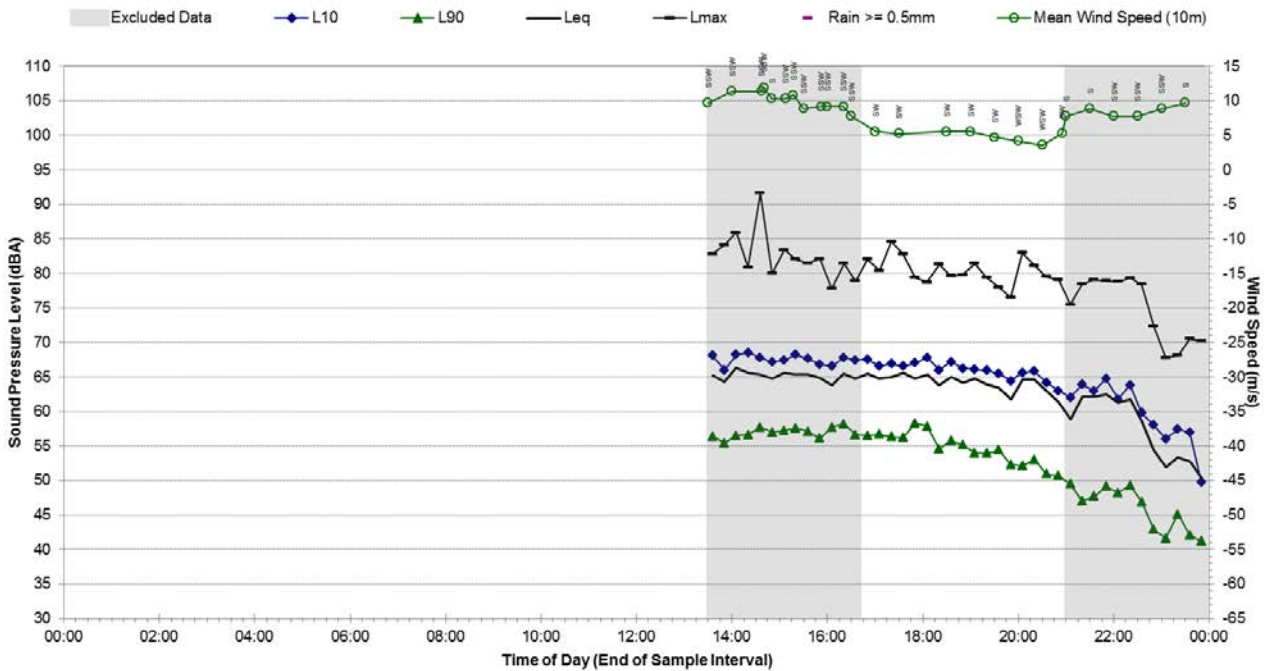


Attended Noise Measurement Results				
---	--	--	--	--

Date	Start Time	Measured Noise Level (dBA)		
		LA90	LAeq	LAmx
19/06/2015	13:07:41	58	66	81

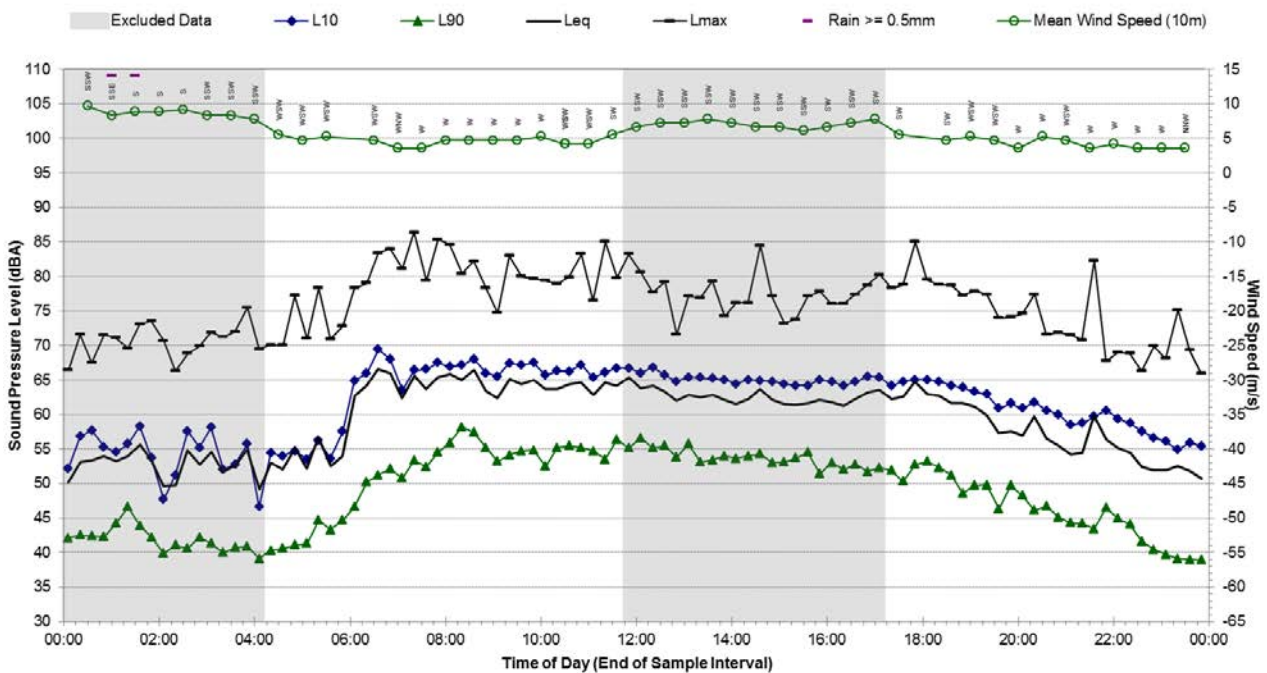
Statistical Ambient Noise Levels

B.03 - Friday, 19 June 2015



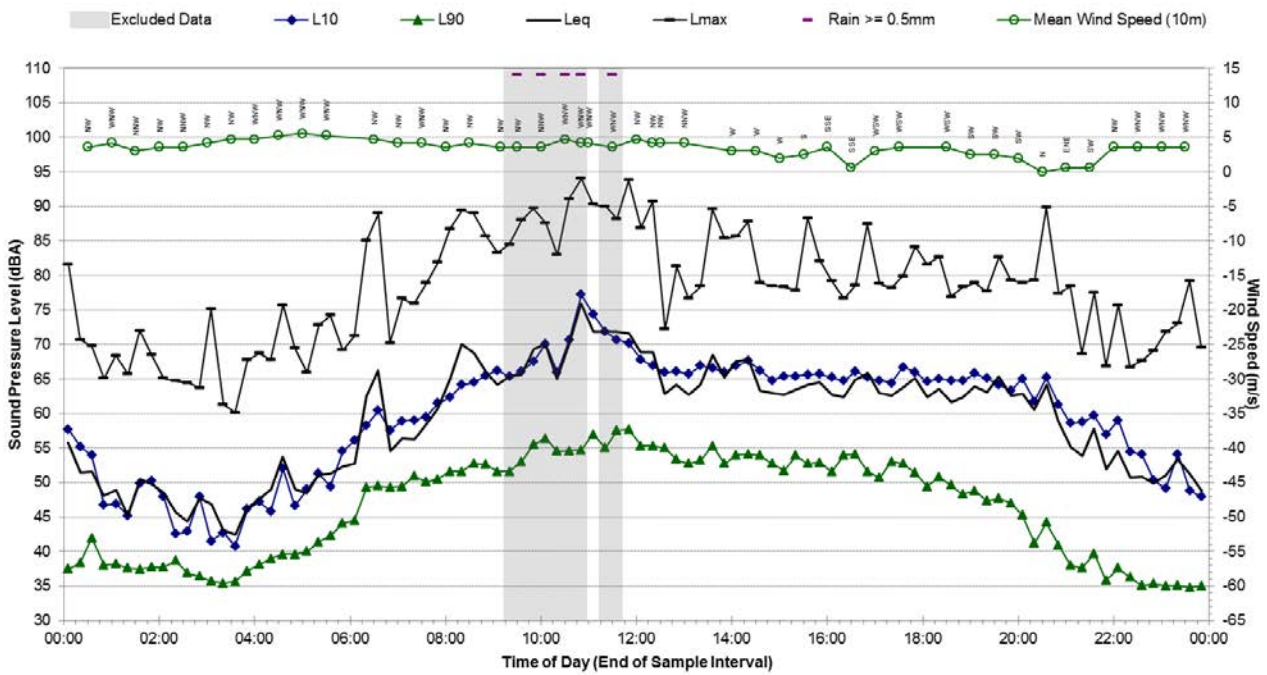
Statistical Ambient Noise Levels

B.03 - Saturday, 20 June 2015



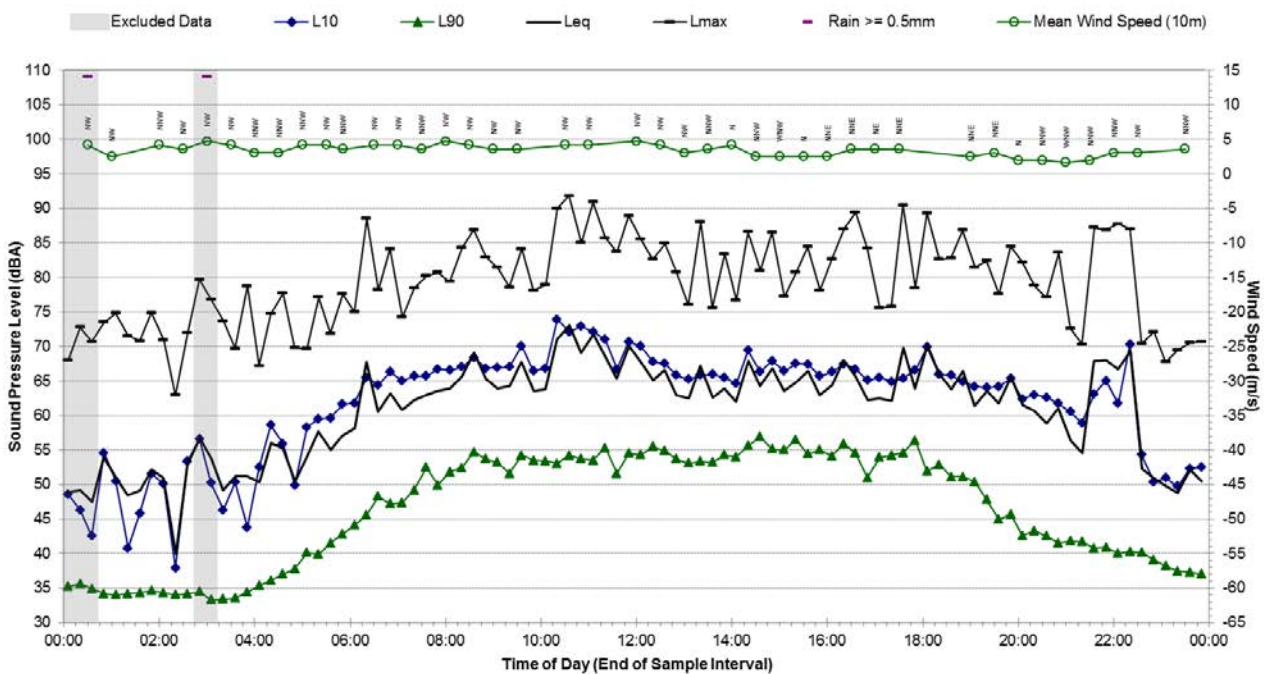
Statistical Ambient Noise Levels

B.03 - Sunday, 21 June 2015

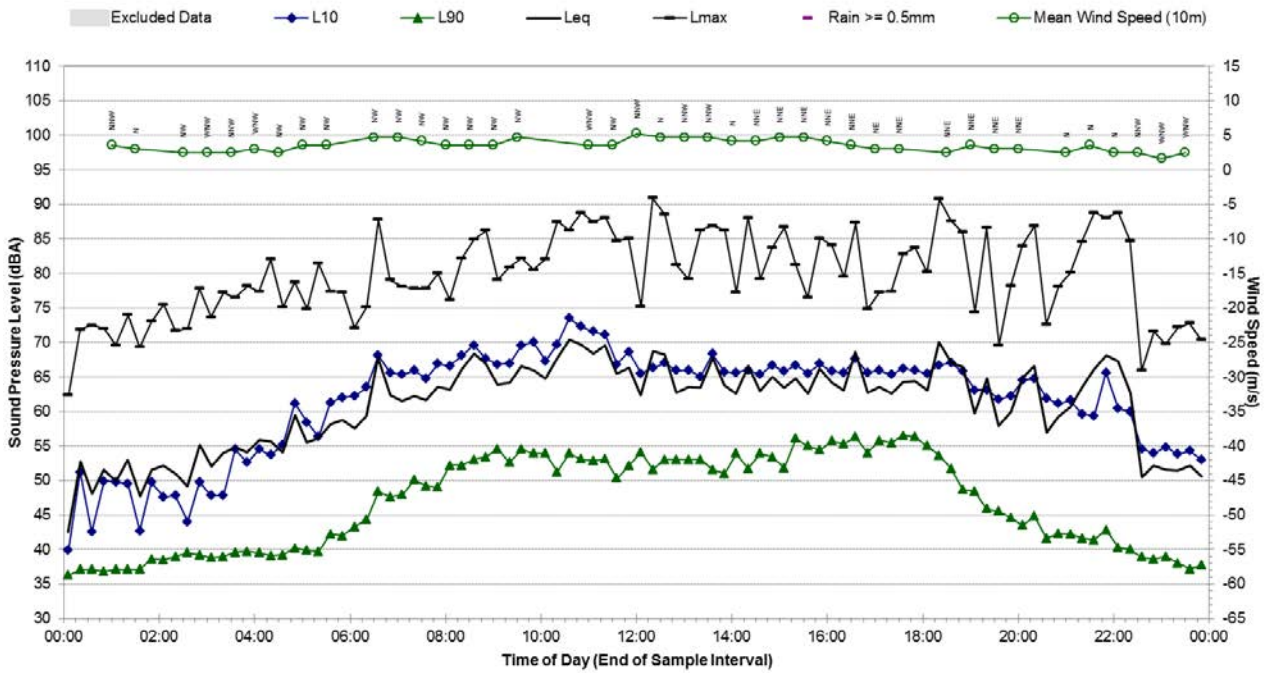


Statistical Ambient Noise Levels

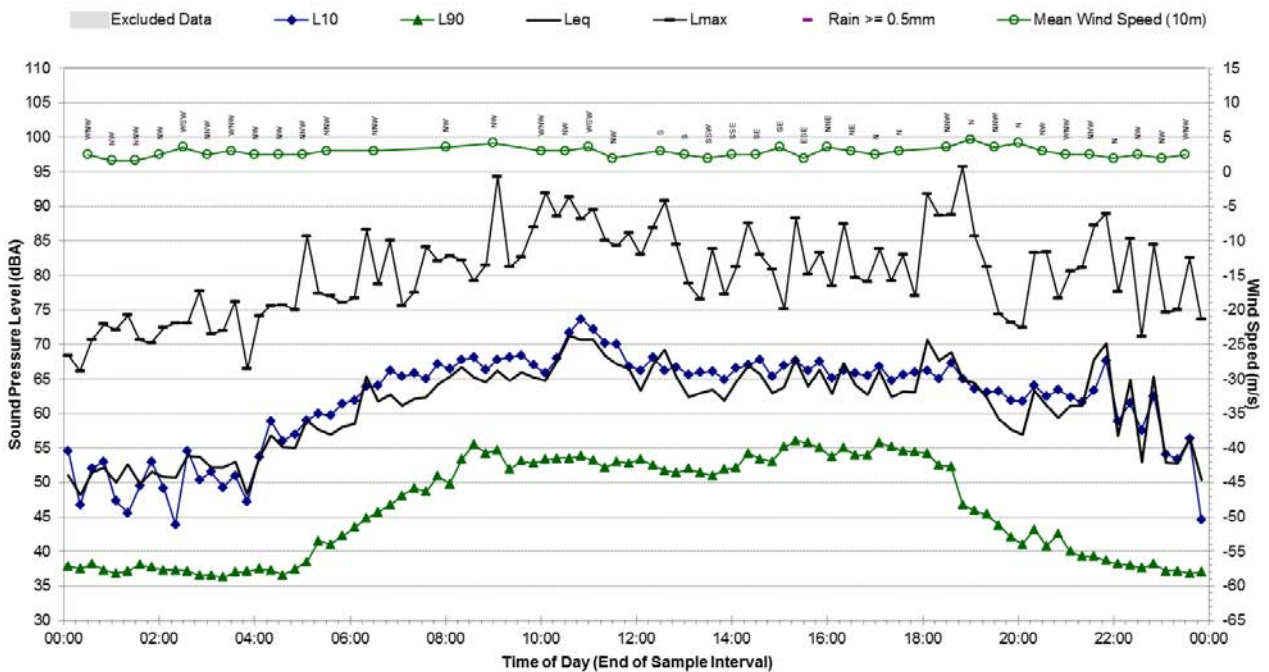
B.03 - Monday, 22 June 2015



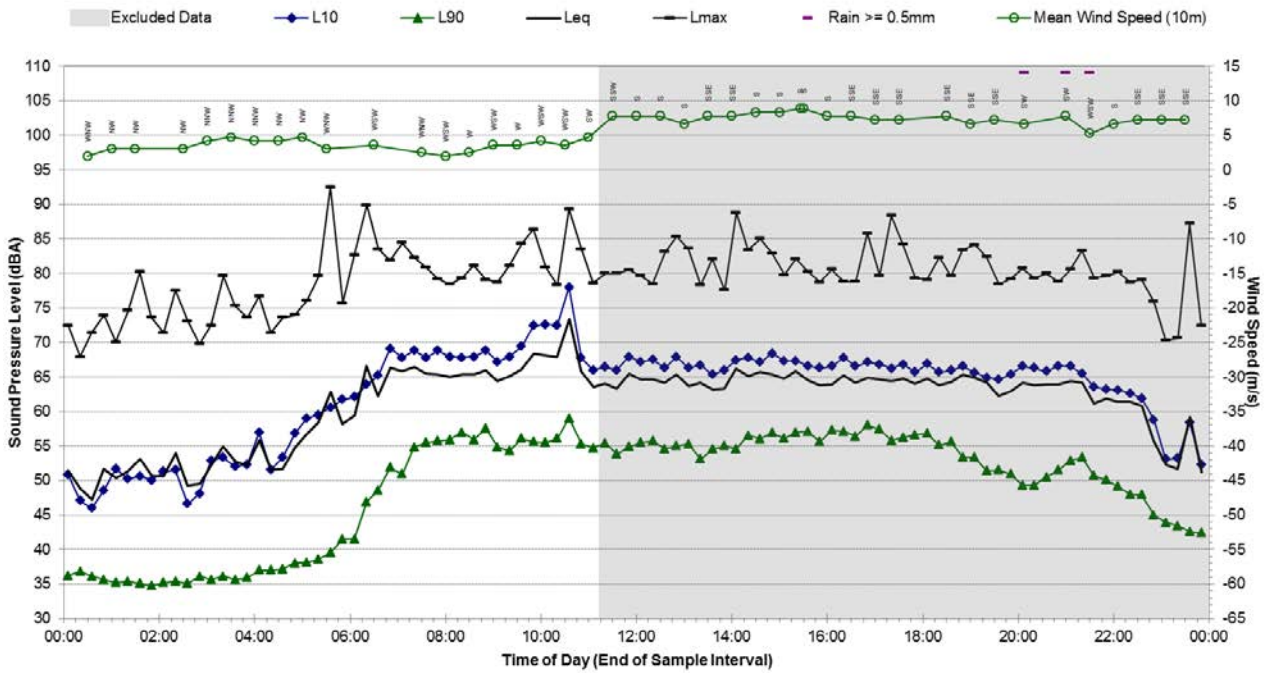
Statistical Ambient Noise Levels B.03 - Tuesday, 23 June 2015



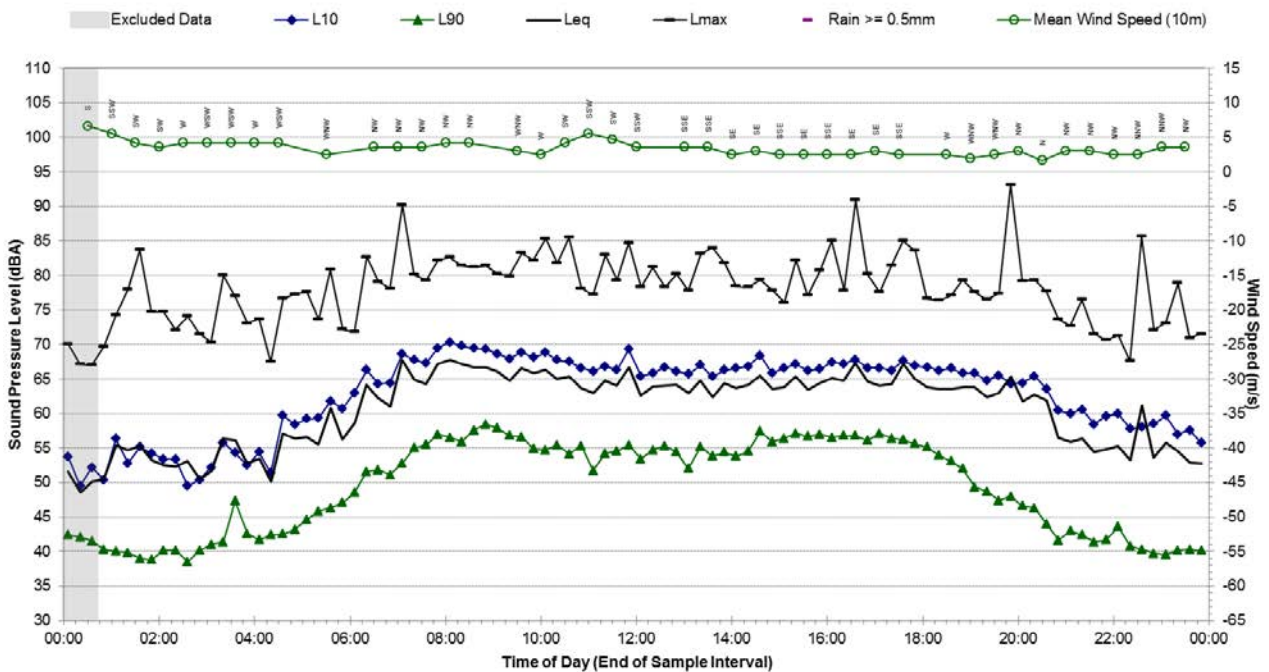
Statistical Ambient Noise Levels B.03 - Wednesday, 24 June 2015



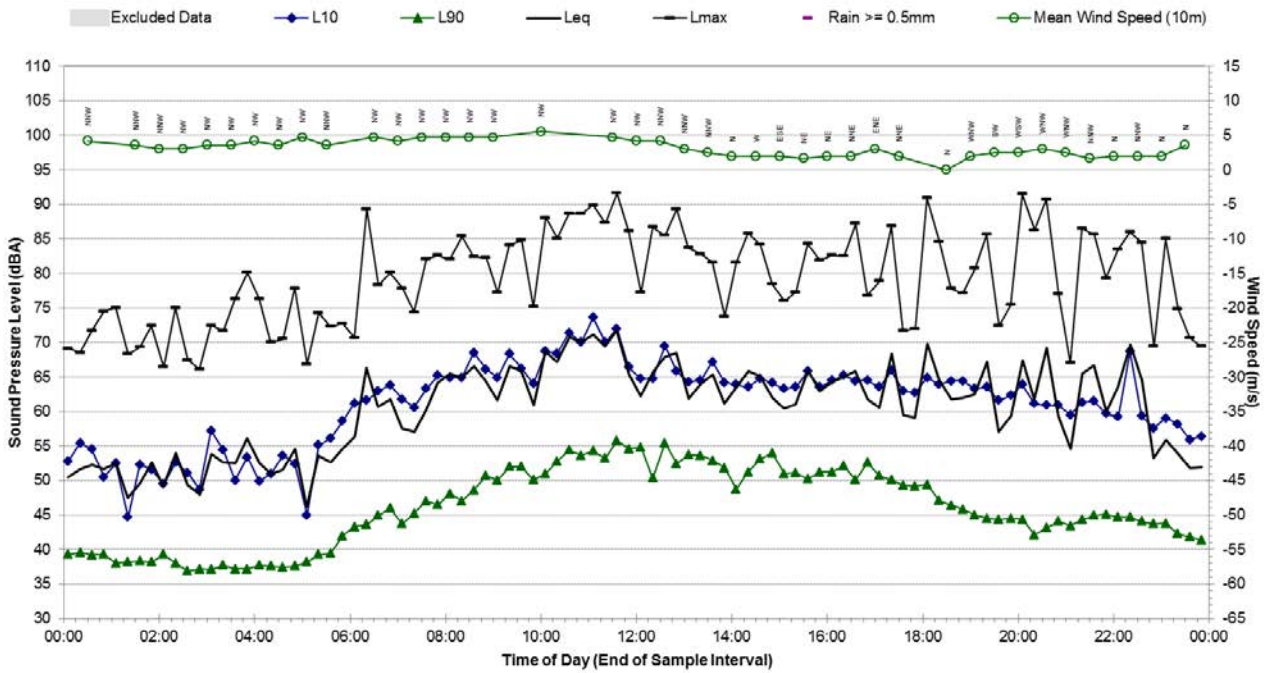
Statistical Ambient Noise Levels B.03 - Thursday, 25 June 2015



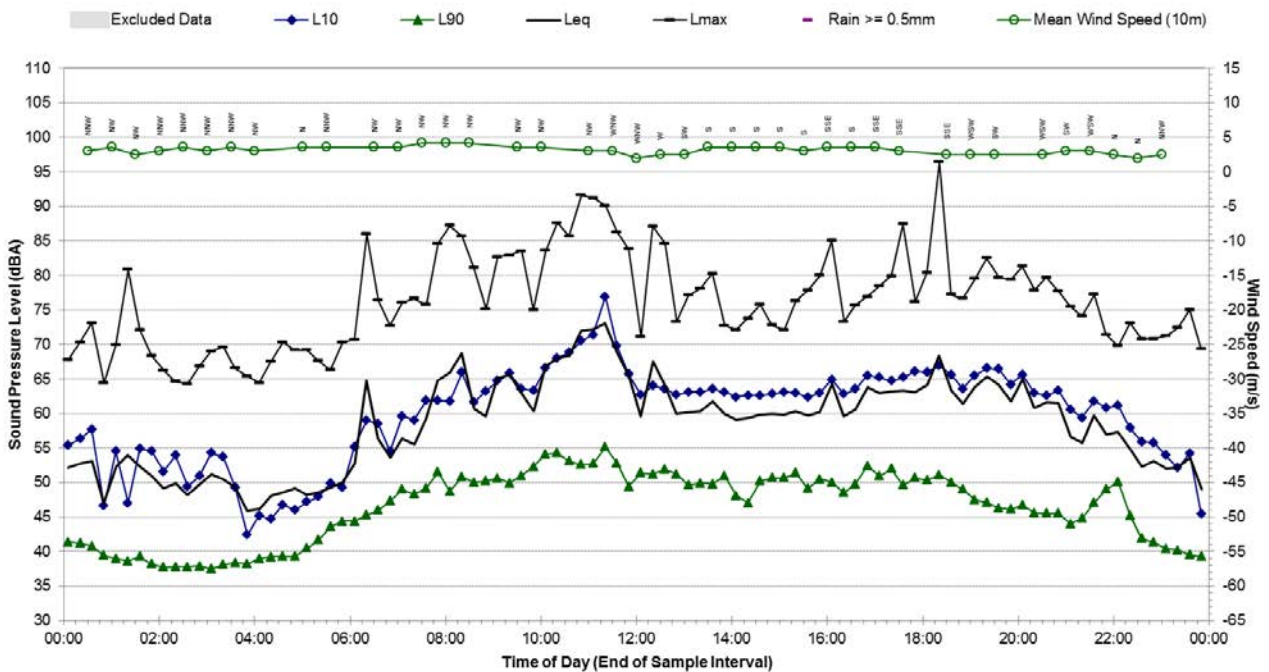
Statistical Ambient Noise Levels B.03 - Friday, 26 June 2015



Statistical Ambient Noise Levels
B.03 - Saturday, 27 June 2015

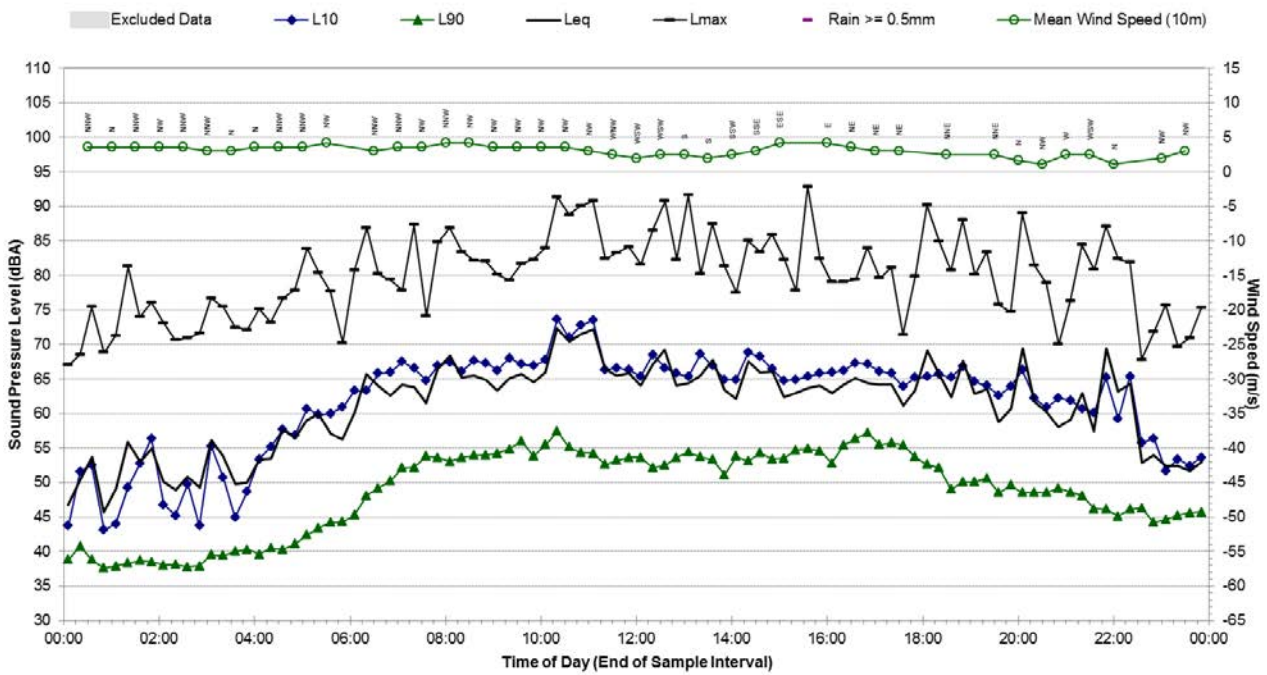


Statistical Ambient Noise Levels
B.03 - Sunday, 28 June 2015



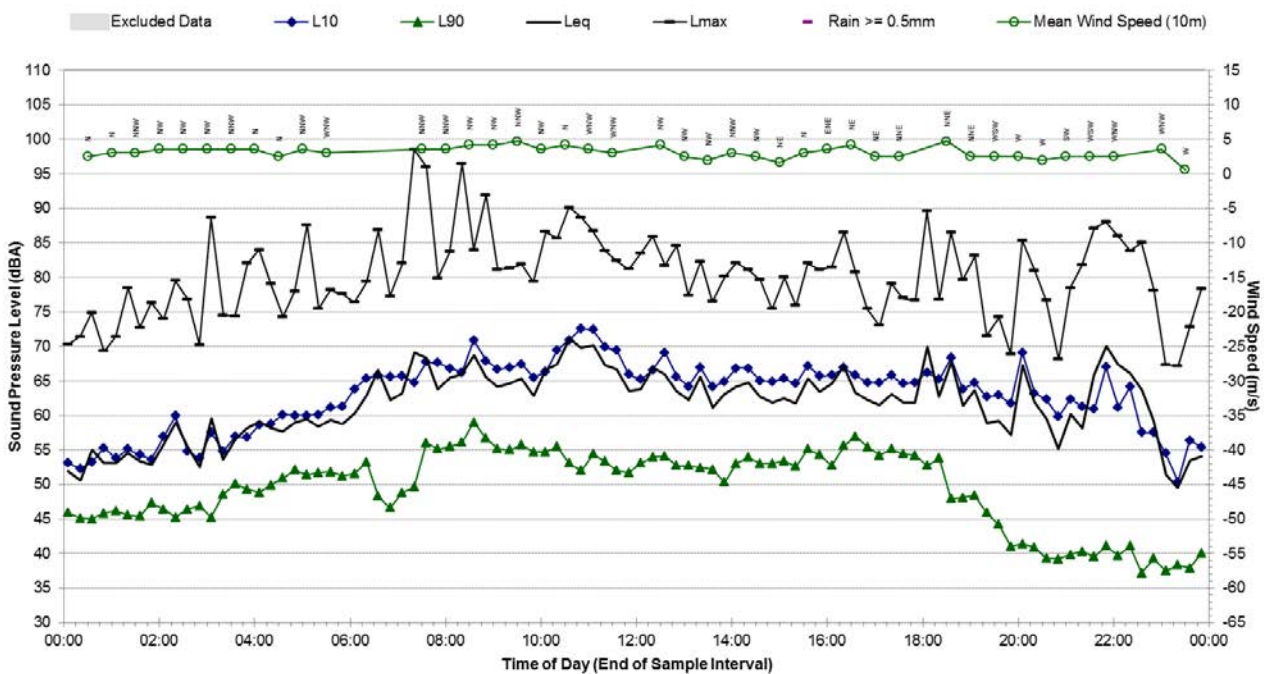
Statistical Ambient Noise Levels

B.03 - Monday, 29 June 2015

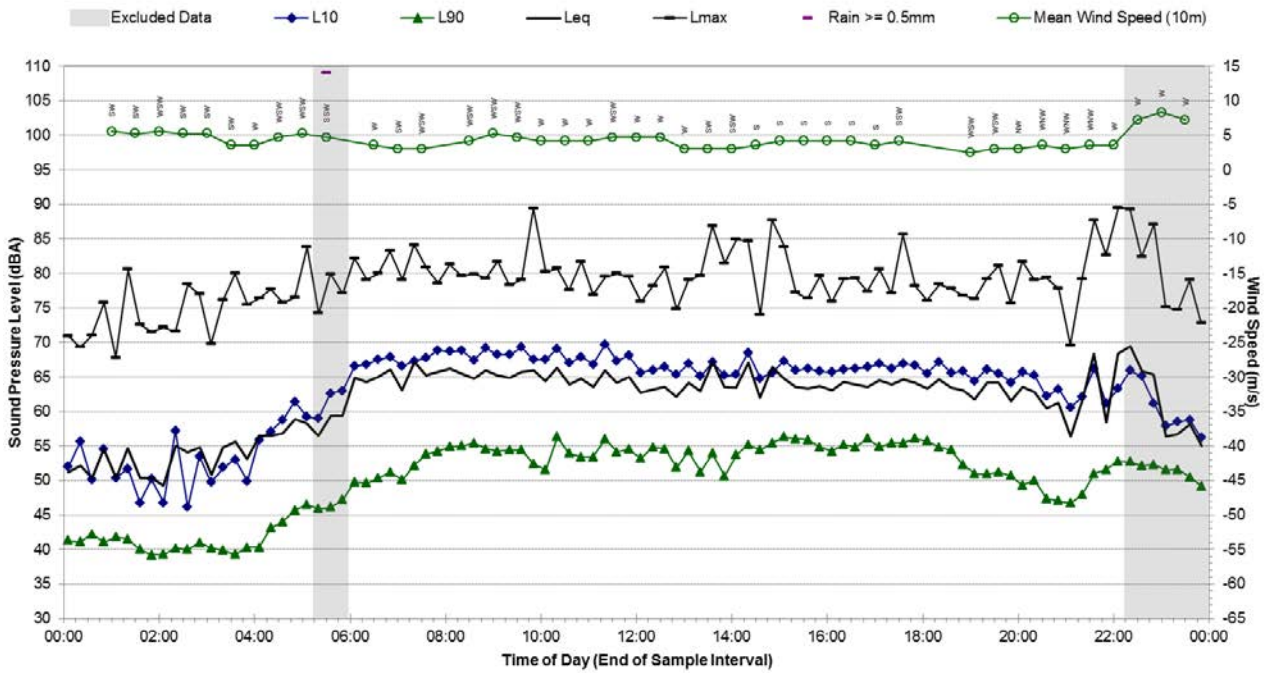


Statistical Ambient Noise Levels

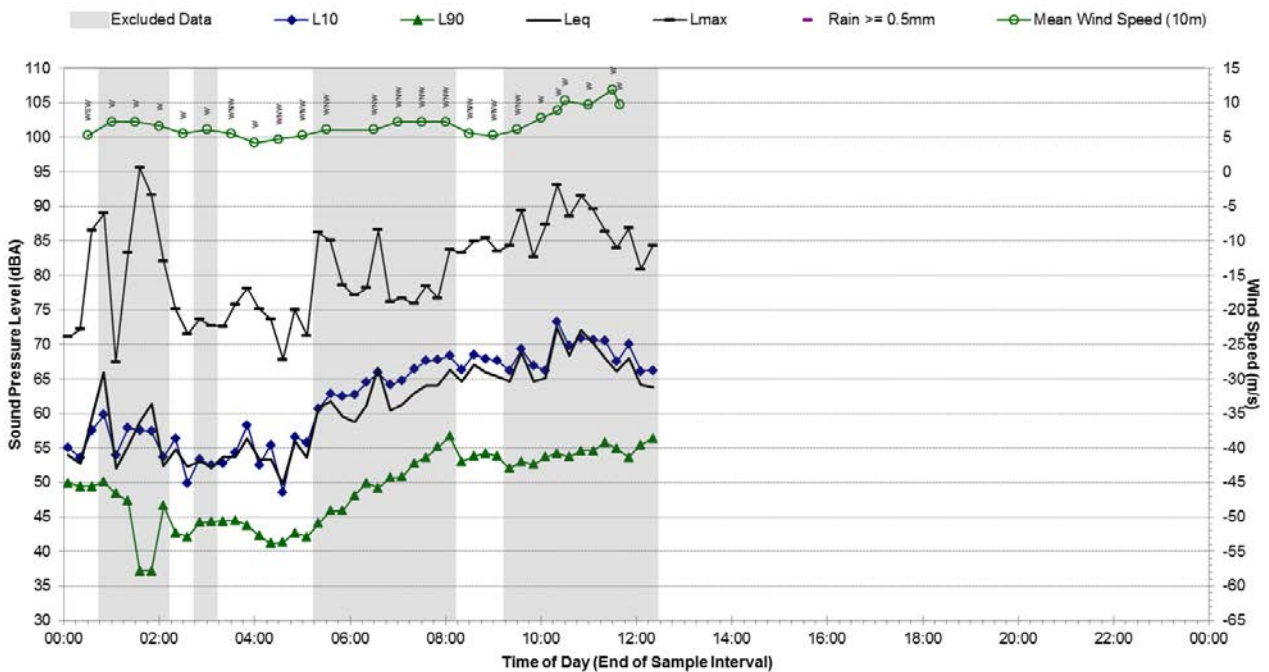
B.03 - Tuesday, 30 June 2015



Statistical Ambient Noise Levels B.03 - Wednesday, 1 July 2015



Statistical Ambient Noise Levels B.03 - Thursday, 2 July 2015



Background Noise Monitoring Results – B.04

Noise Monitoring Location:	B.04	Map of Noise Monitoring Location
-----------------------------------	-------------	---


Noise Monitoring Address:	46 Dickson Street, Newtown 2065
----------------------------------	--

Logger Device Type: ARL-EL316

Logger Serial No: 16-306-047

Ambient noise logger deployed at rear of residential address 46 Dickson Street, Newtown. Logger located in south eastern corner of the back yard which fronts Dickson Lane.

Attended noise measurements indicate that the ambient noise environment at this location is dominated by light road traffic noise. LA90 (background) levels were influenced by surrounding mechanical plant.




Ambient Noise Logging Results – INP Defined Time Periods	Photo of Noise Monitoring Location
---	---

Monitoring Period	Noise Level (dBA)			
	RBL	LAeq	L10	L1
Daytime	47	61	58	71
Evening	47	59	55	69
Night-time	47	53	50	51

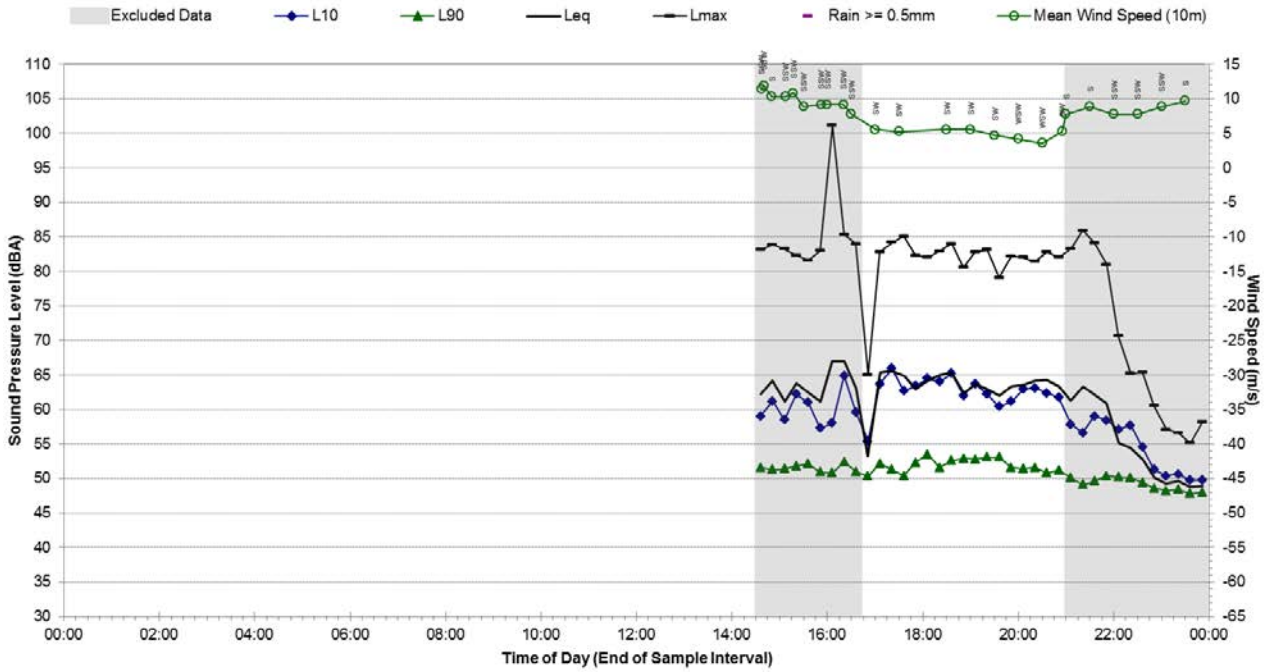
Attended Noise Measurement Results

Date	Start Time	Measured Noise Level (dBA)		
		LA90	LAeq	LAmx
19/06/2015	14:15:08	51	59	79



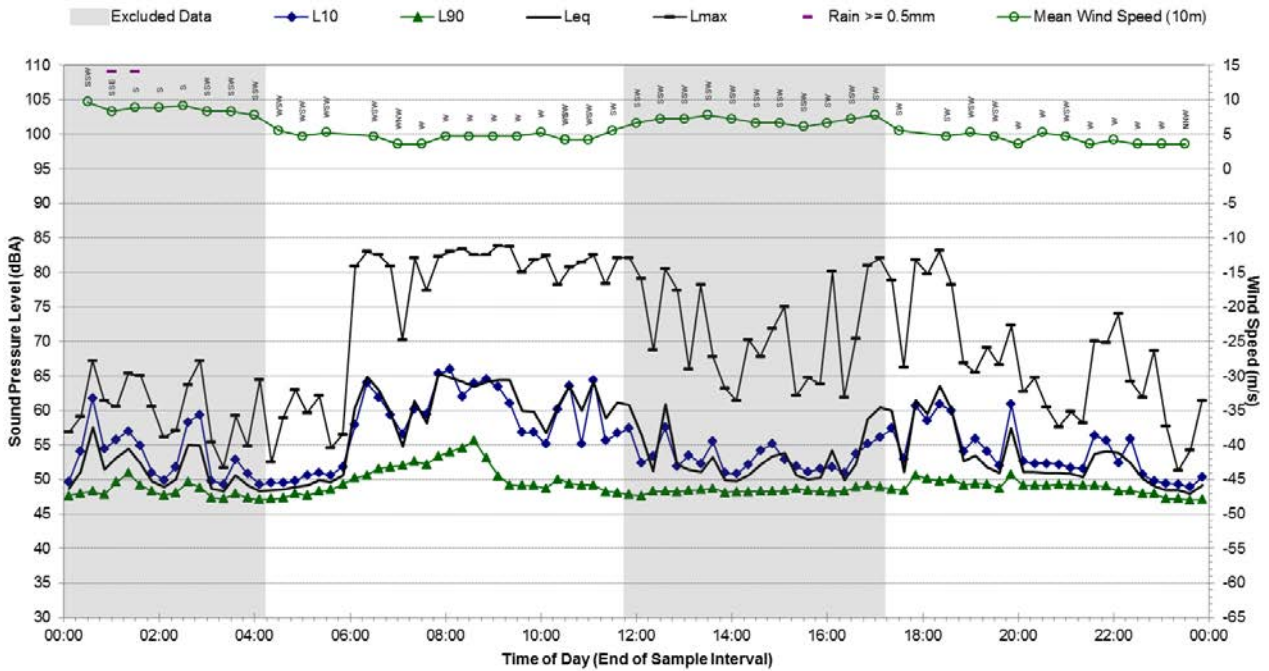
Statistical Ambient Noise Levels

B.04 - Friday, 19 June 2015

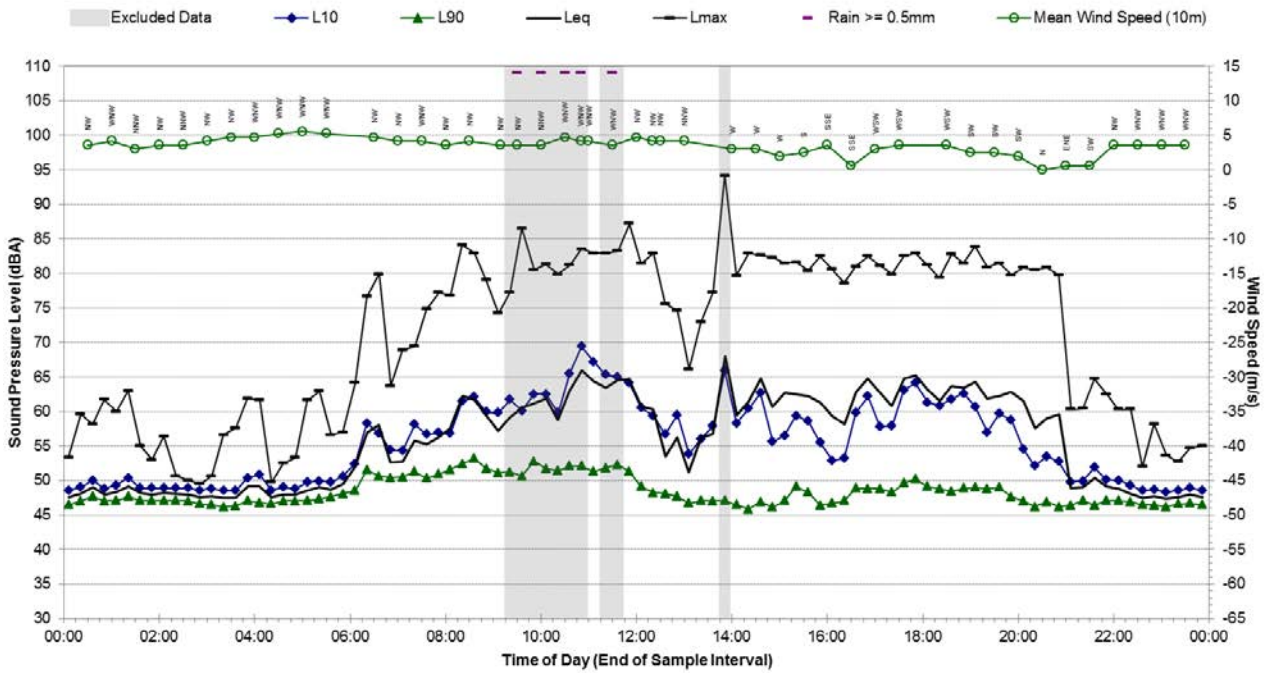


Statistical Ambient Noise Levels

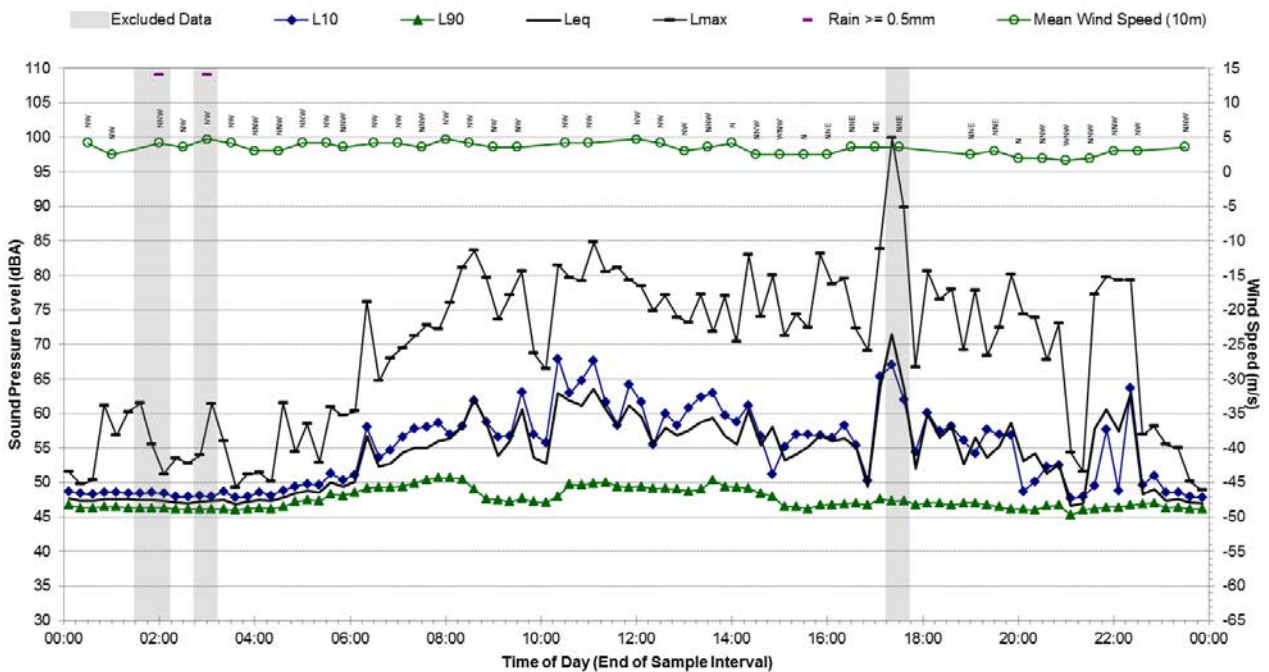
B.04 - Saturday, 20 June 2015



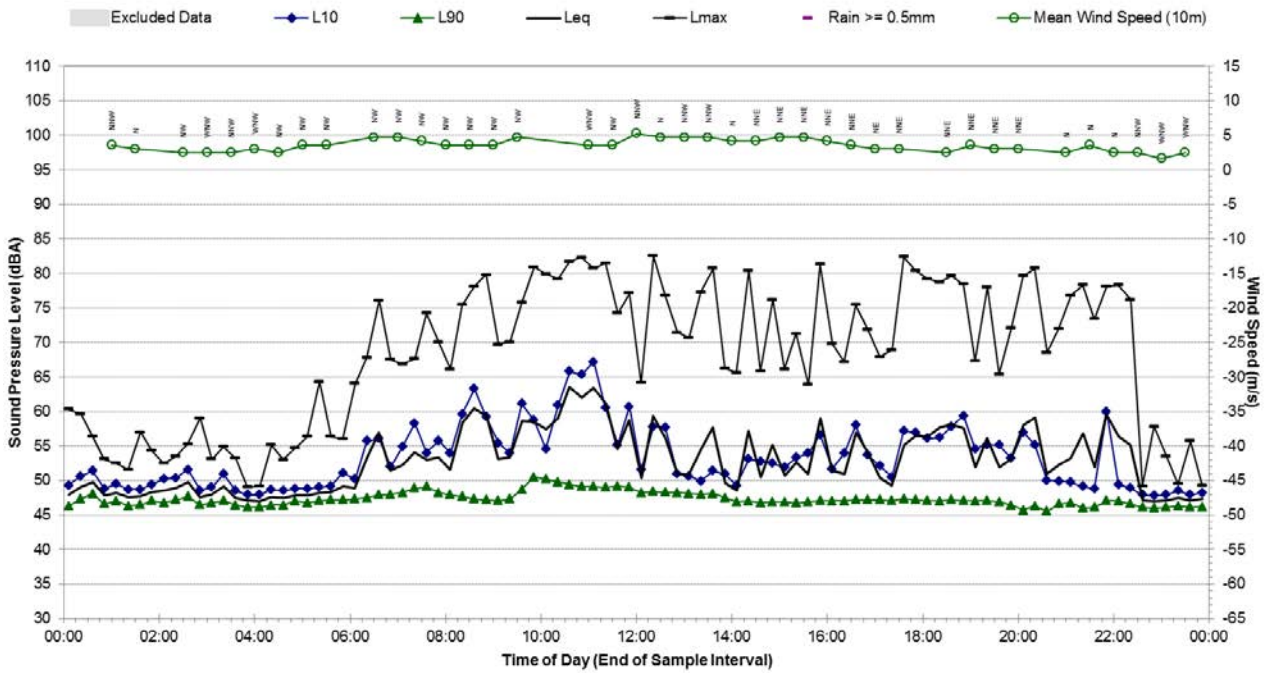
Statistical Ambient Noise Levels B.04 - Sunday, 21 June 2015



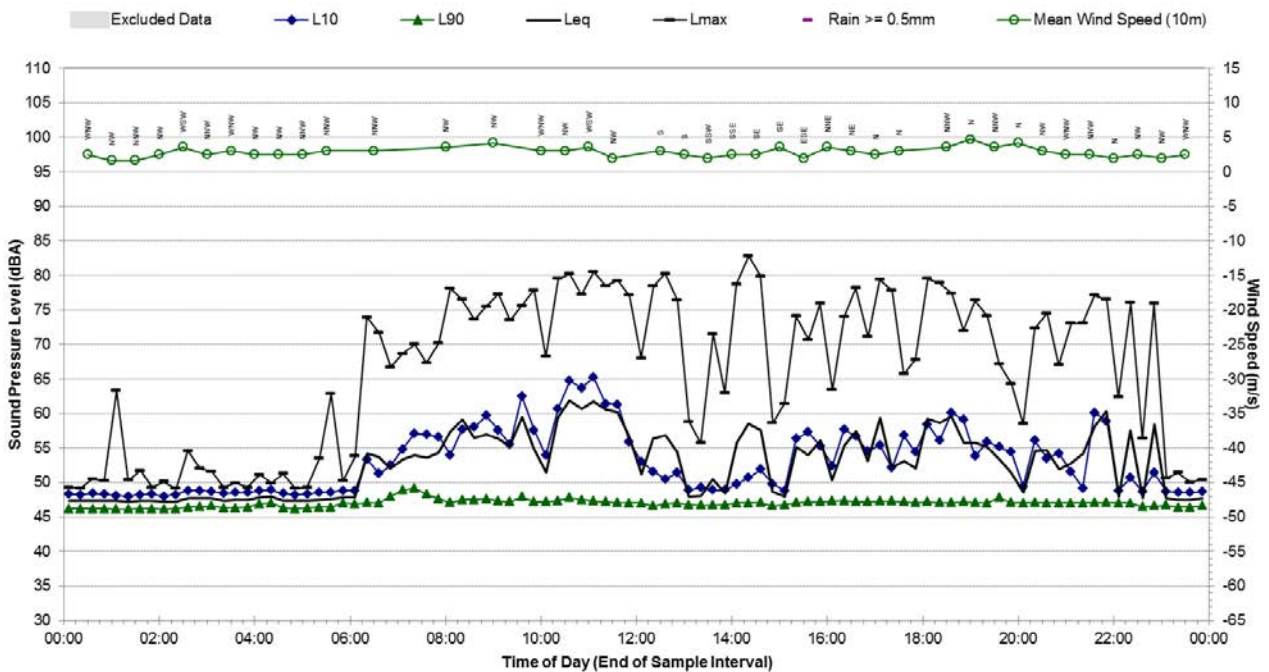
Statistical Ambient Noise Levels B.04 - Monday, 22 June 2015



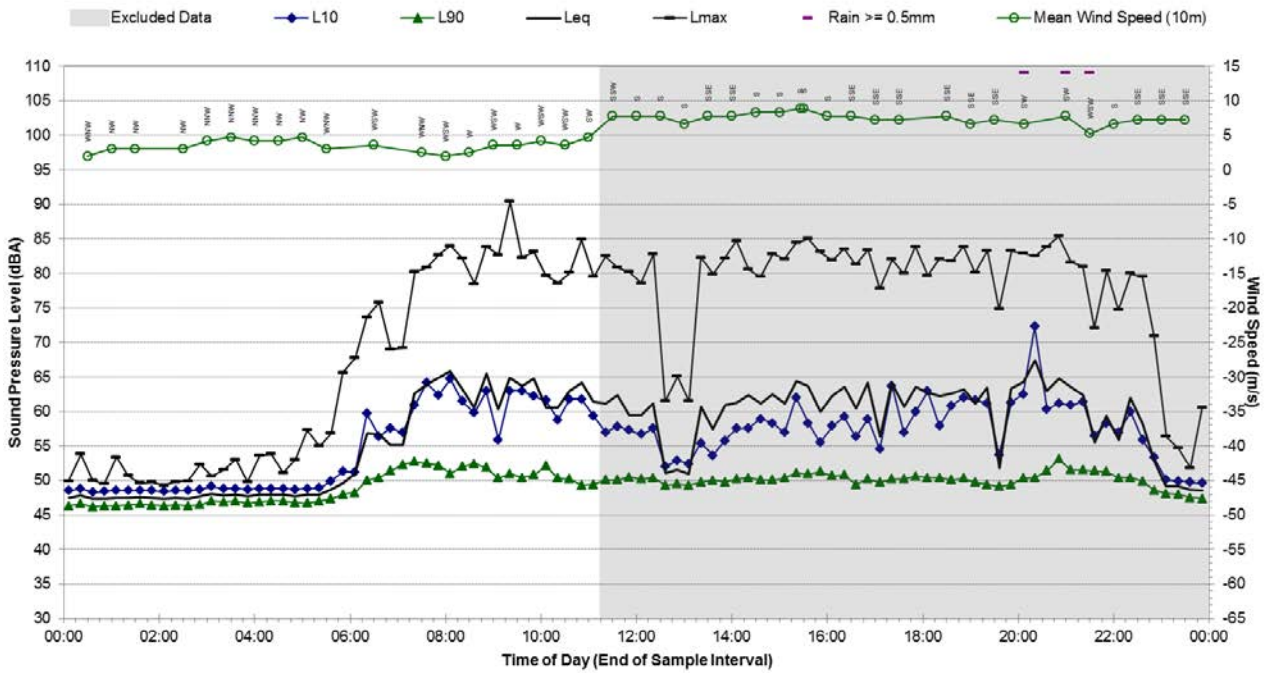
Statistical Ambient Noise Levels B.04 - Tuesday, 23 June 2015



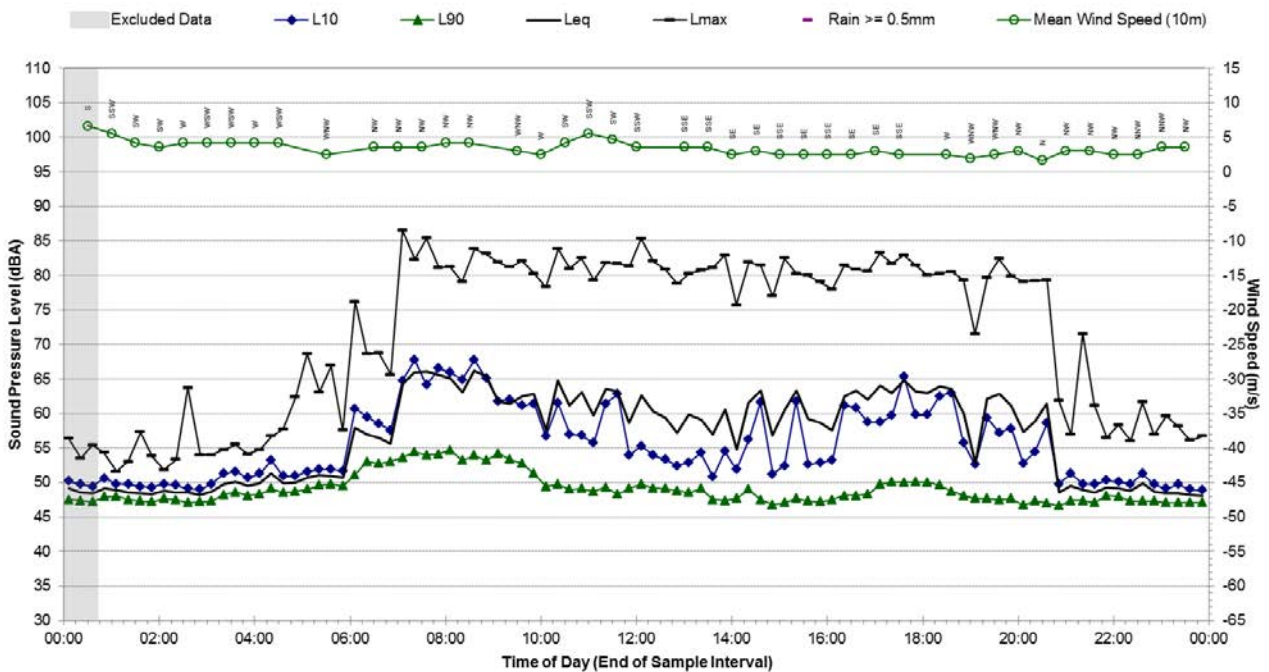
Statistical Ambient Noise Levels B.04 - Wednesday, 24 June 2015



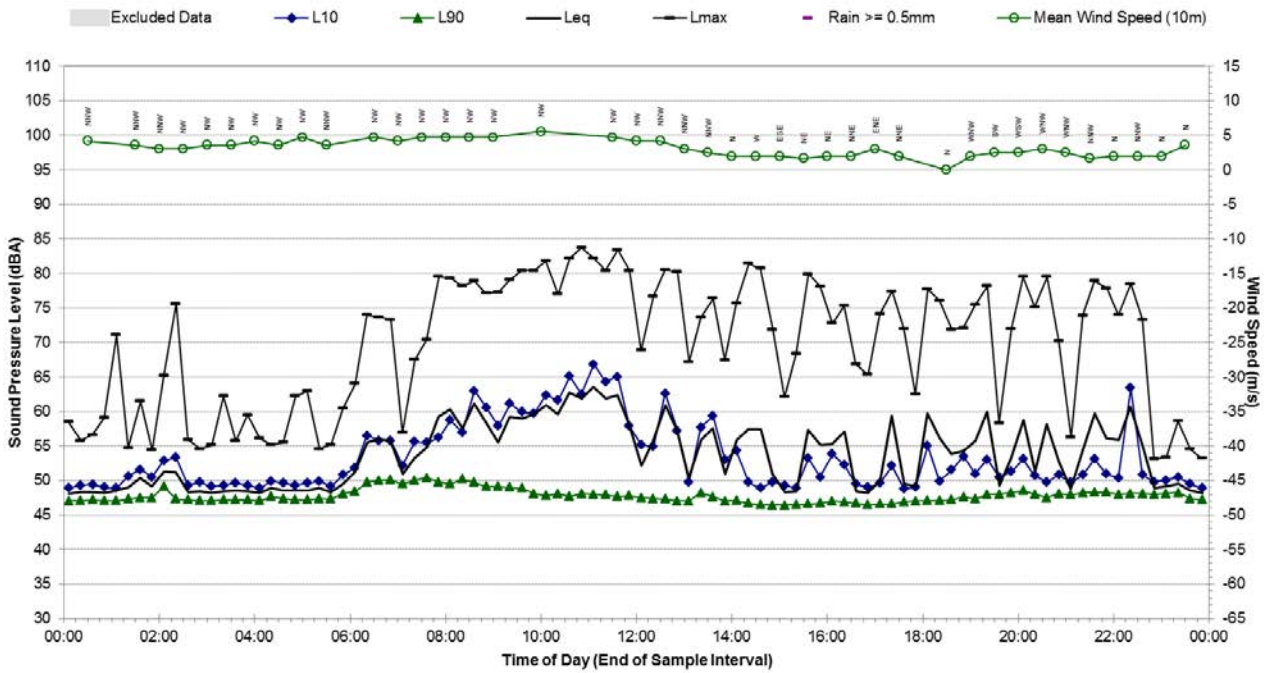
Statistical Ambient Noise Levels B.04 - Thursday, 25 June 2015



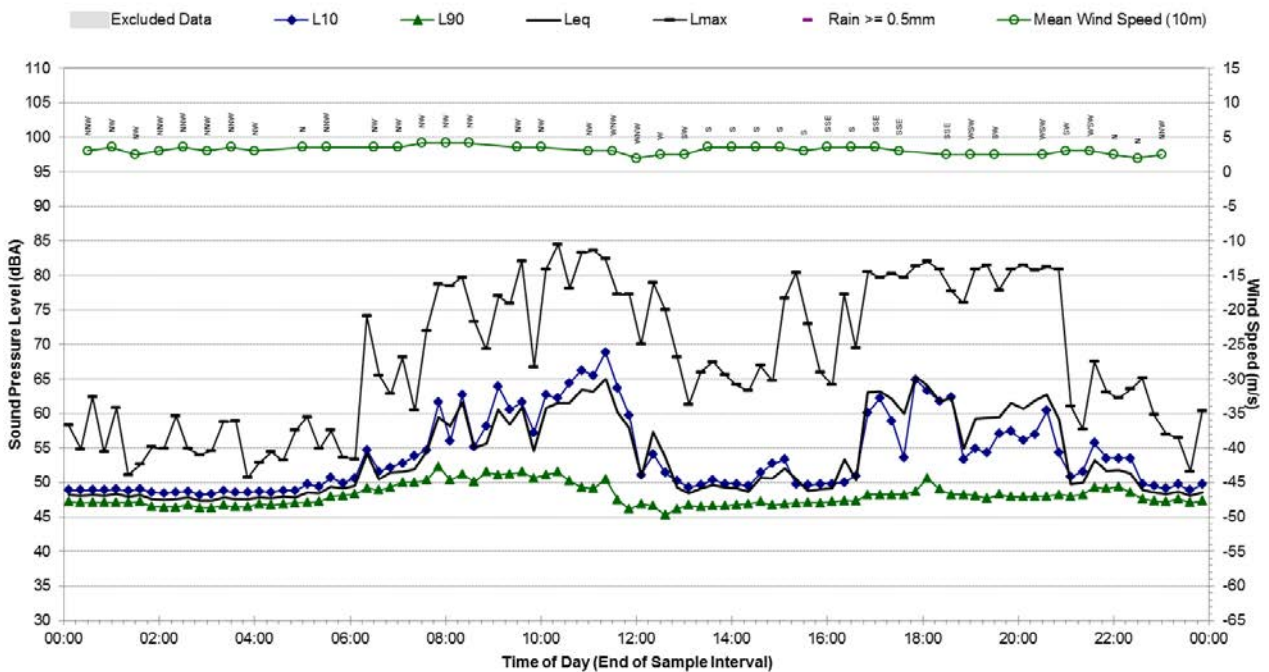
Statistical Ambient Noise Levels B.04 - Friday, 26 June 2015



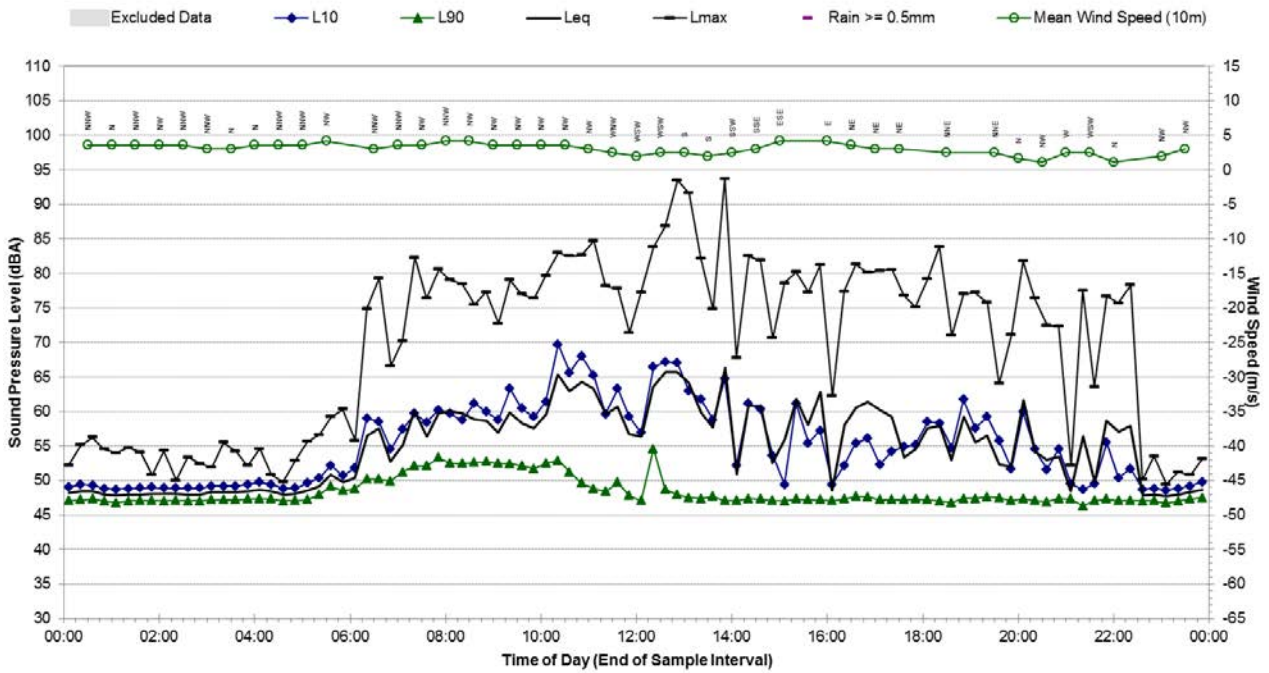
Statistical Ambient Noise Levels
B.04 - Saturday, 27 June 2015



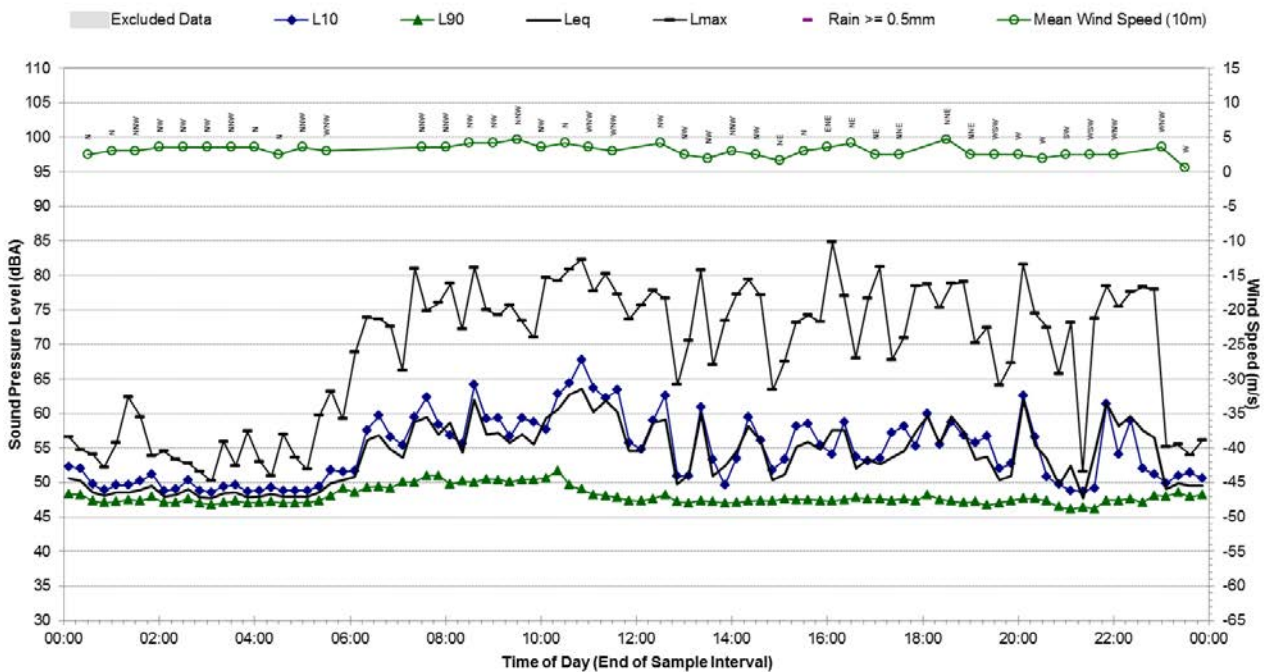
Statistical Ambient Noise Levels
B.04 - Sunday, 28 June 2015



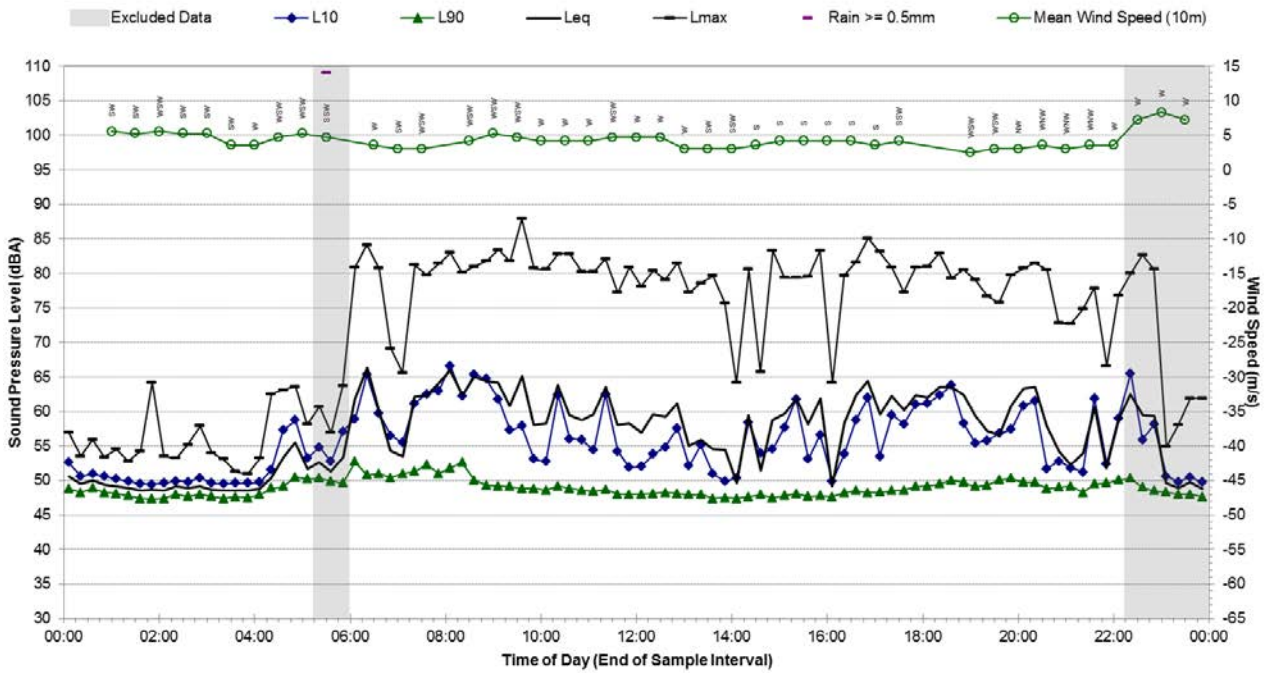
Statistical Ambient Noise Levels B.04 - Monday, 29 June 2015



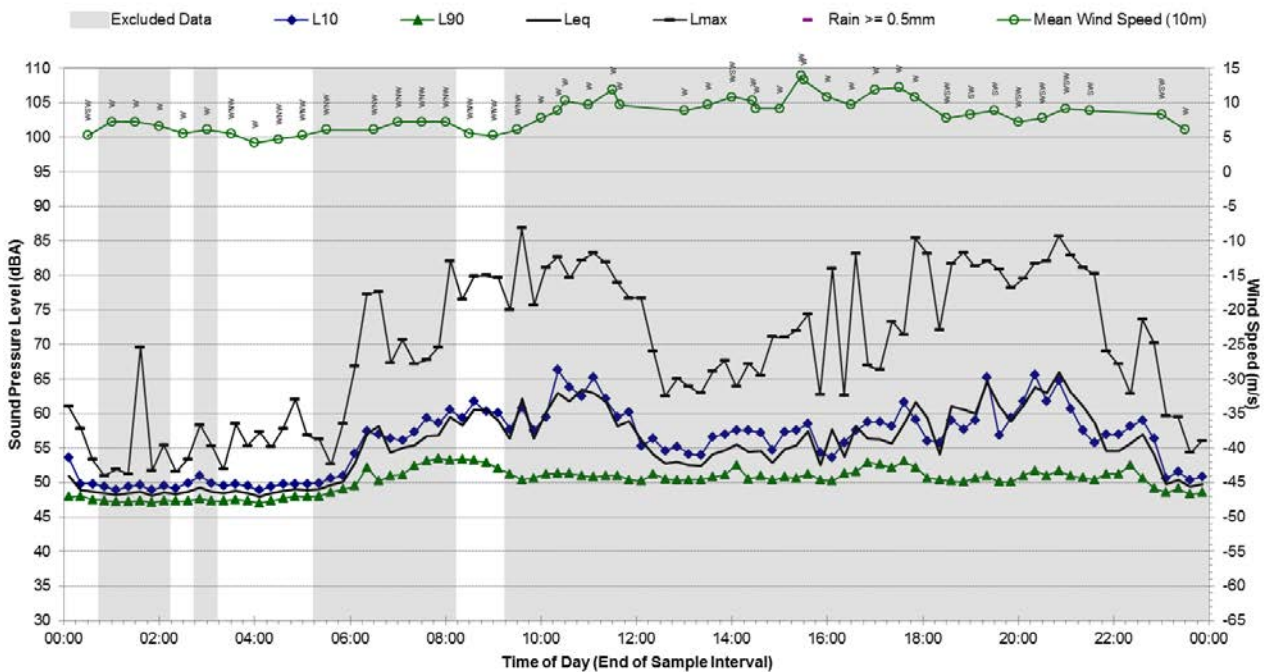
Statistical Ambient Noise Levels B.04 - Tuesday, 30 June 2015



Statistical Ambient Noise Levels B.04 - Wednesday, 1 July 2015

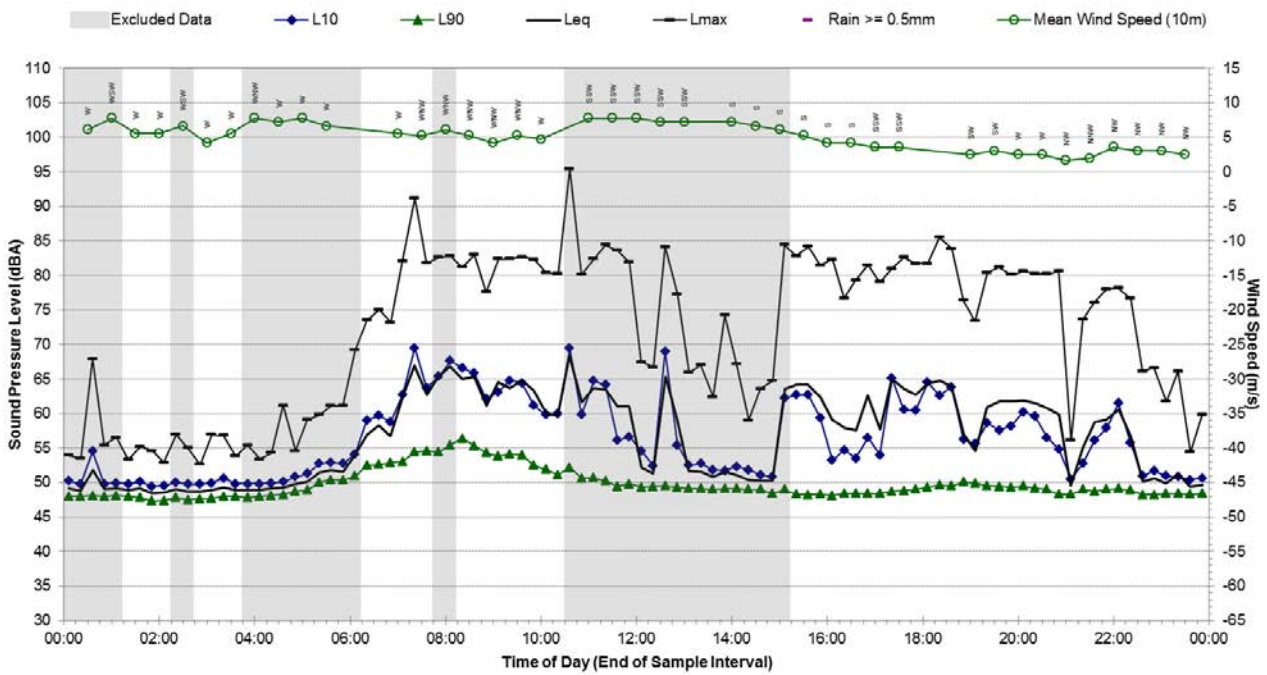


Statistical Ambient Noise Levels B.04 - Thursday, 2 July 2015



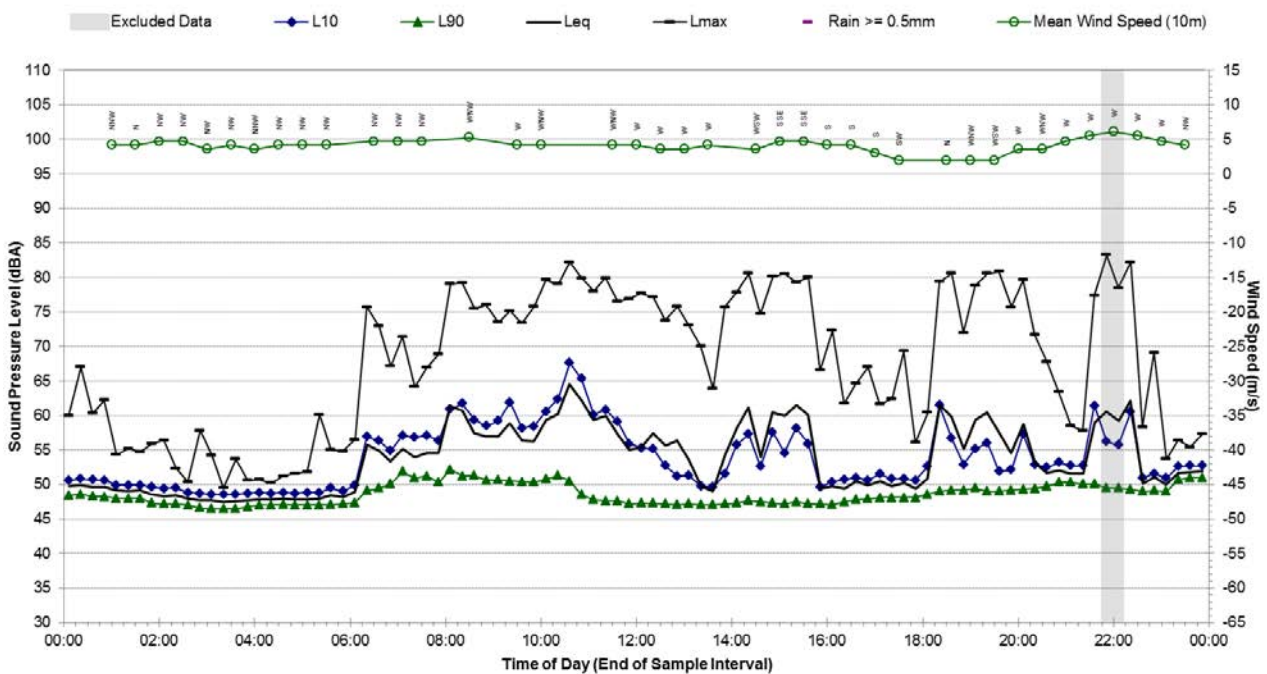
Statistical Ambient Noise Levels

B.04 - Friday, 3 July 2015



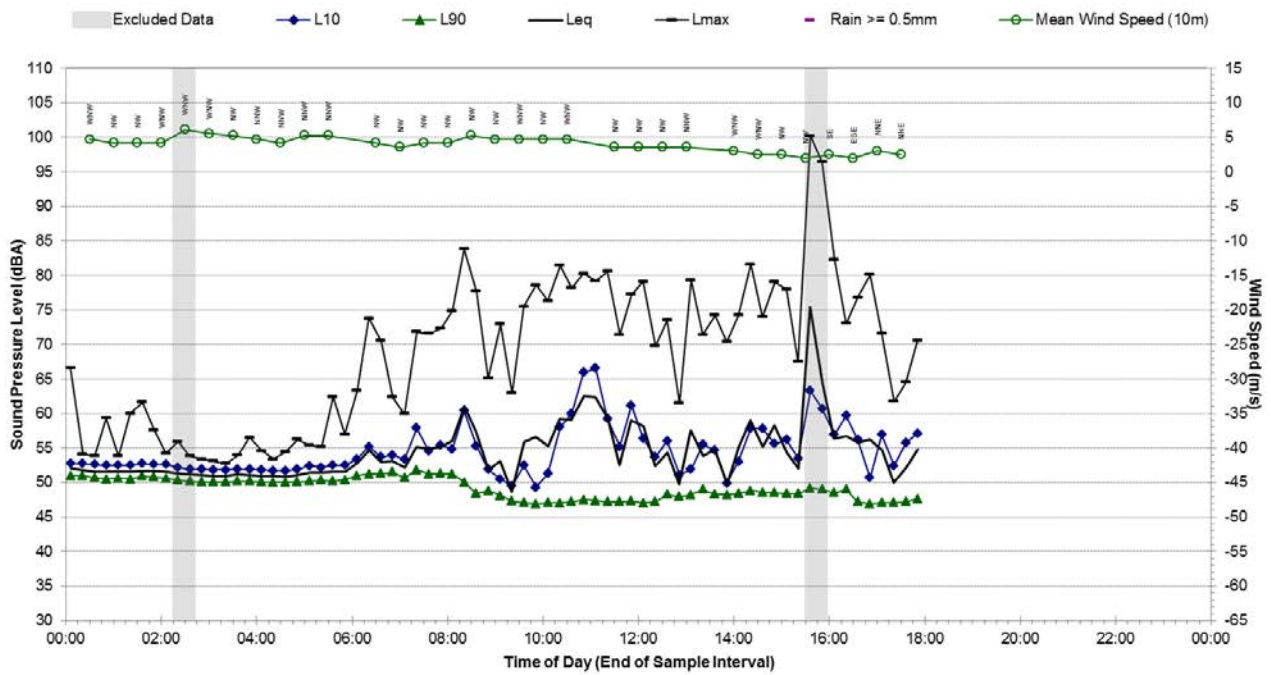
Statistical Ambient Noise Levels

B.04 - Saturday, 4 July 2015



Statistical Ambient Noise Levels

B.04 - Sunday, 5 July 2015




Noise Monitoring Location: B.05	Map of Noise Monitoring Location
--	---

Noise Monitoring Address: 43 Burren Street, Erskineville 2043	
--	--

Logger Device Type: ARL-EL316
 Logger Serial No: 16-306-047

Ambient noise logger deployed at rear of residential address 43 Burren Street, Erskineville. Logger located in north eastern corner of back yard.

Attended noise measurements indicate that the ambient noise environment at this location is dominated by rail traffic noise from the Homebush line to the north and the Liverpool line to the south.




Ambient Noise Logging Results – INP Defined Time Periods	Photo of Noise Monitoring Location
---	---

Monitoring Period	Noise Level (dBA)			
	RBL	LAeq	L10	L1
Daytime	46	65	64	69
Evening	42	64	52	58
Night-time	39	50	44	52

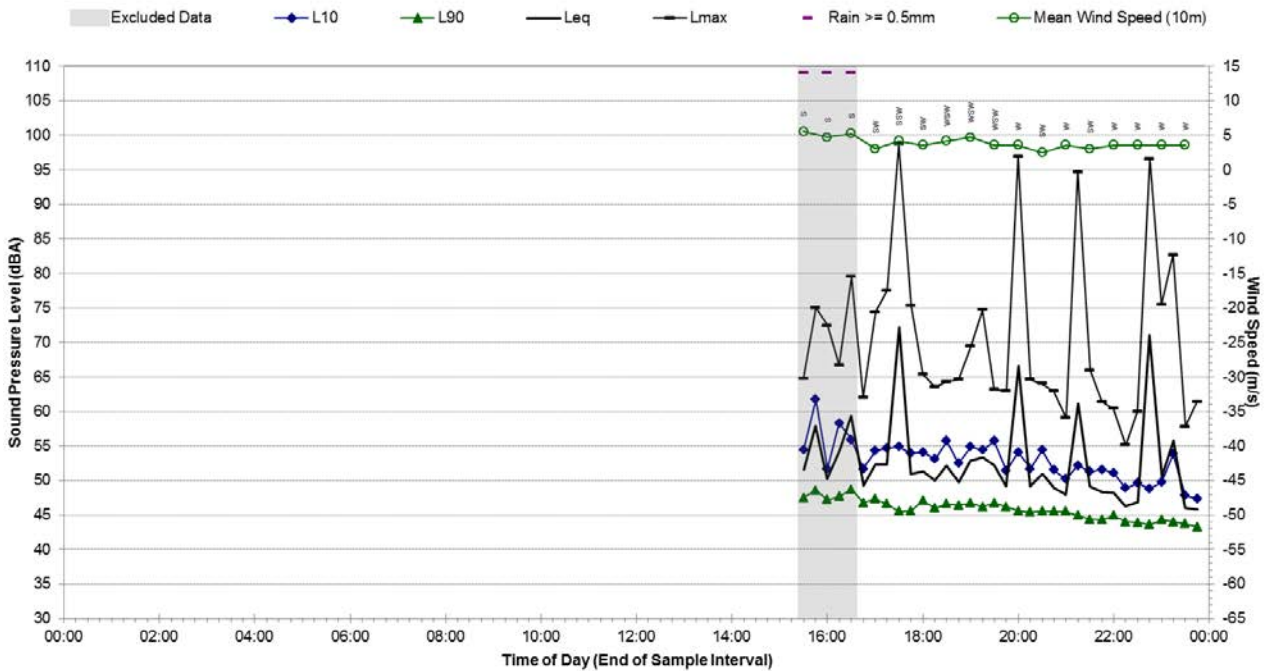
Attended Noise Measurement Results				
------------------------------------	--	--	--	--

Date	Start Time	Measured Noise Level (dBA)		
		LA90	LAeq	LAmx
19/06/2015	15:16:26	49	52	64



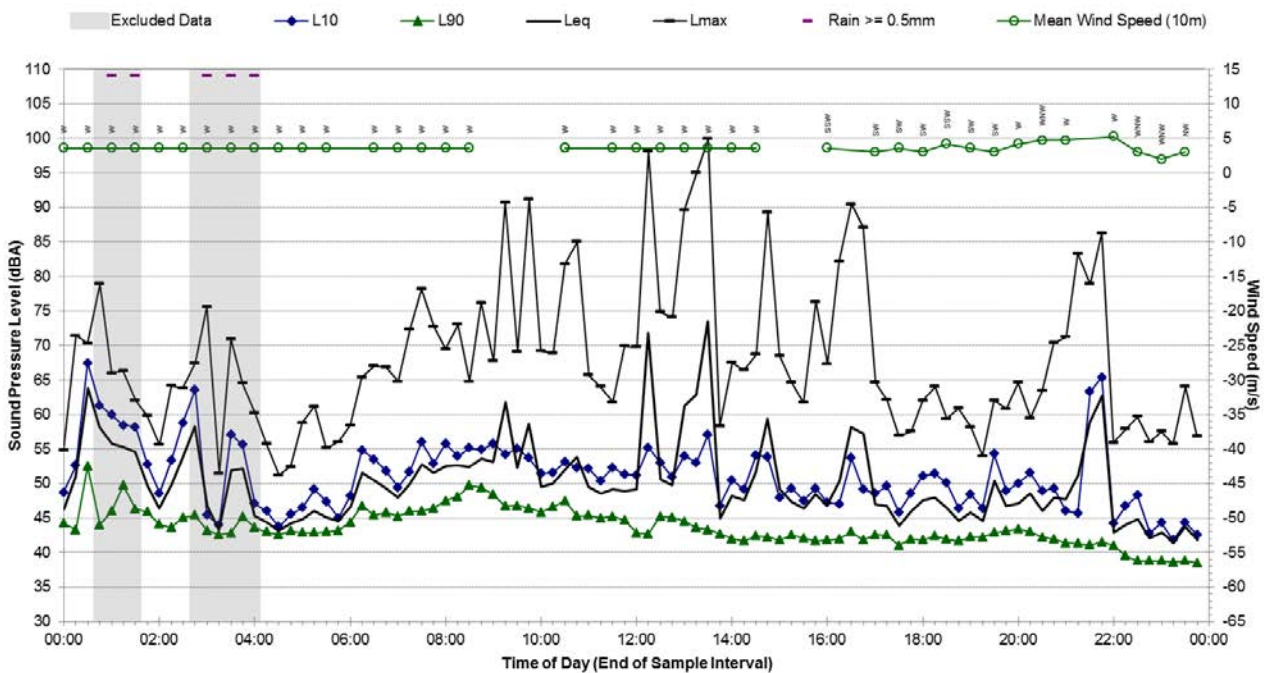
Statistical Ambient Noise Levels

B.05 - Friday, 19 June 2015



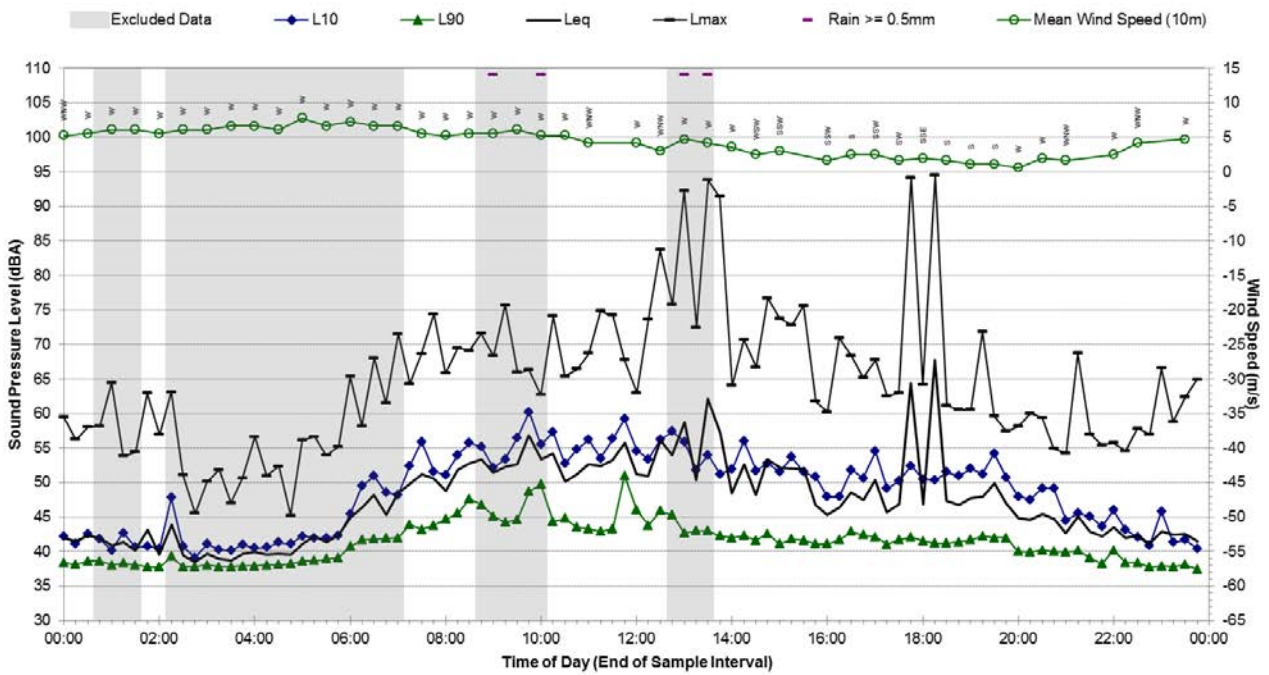
Statistical Ambient Noise Levels

B.05 - Saturday, 20 June 2015



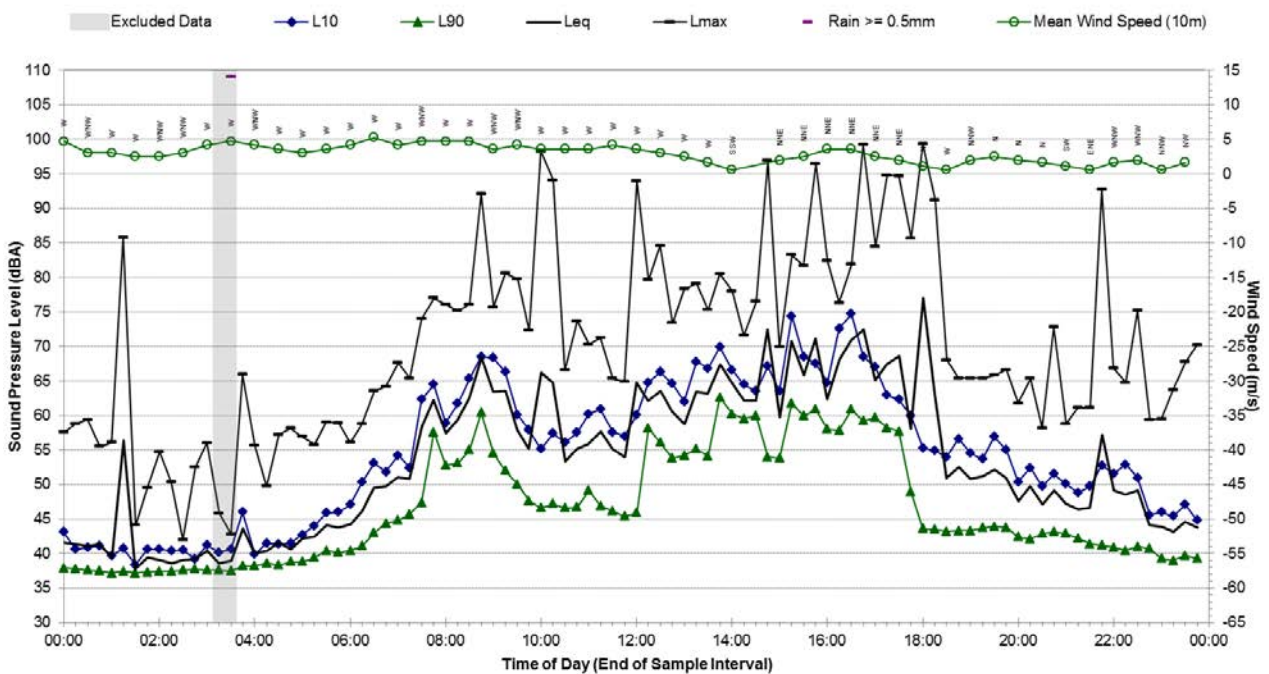
Statistical Ambient Noise Levels

B.05 - Sunday, 21 June 2015

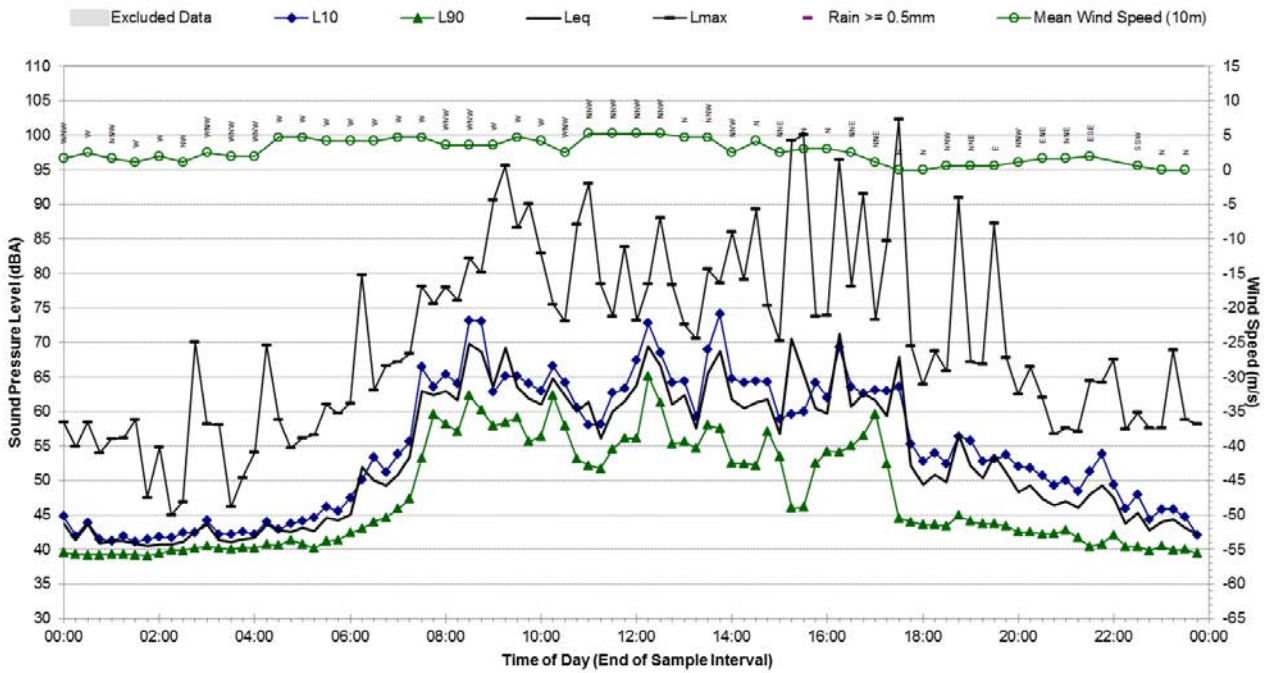


Statistical Ambient Noise Levels

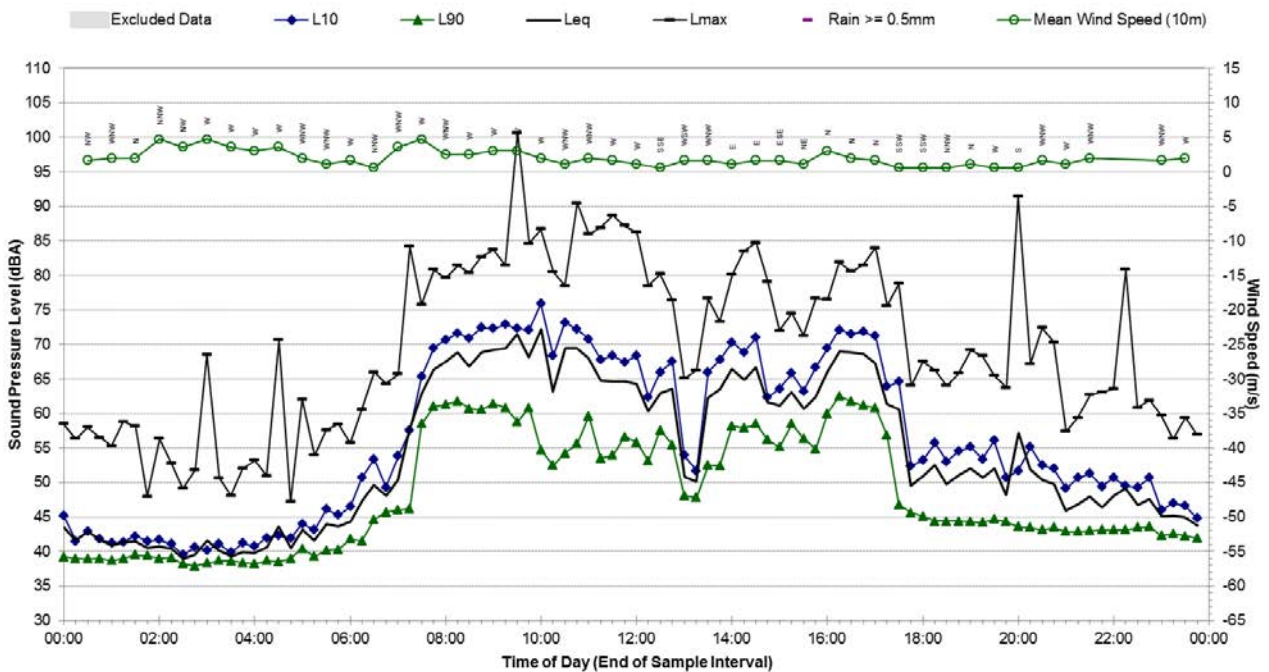
B.05 - Monday, 22 June 2015



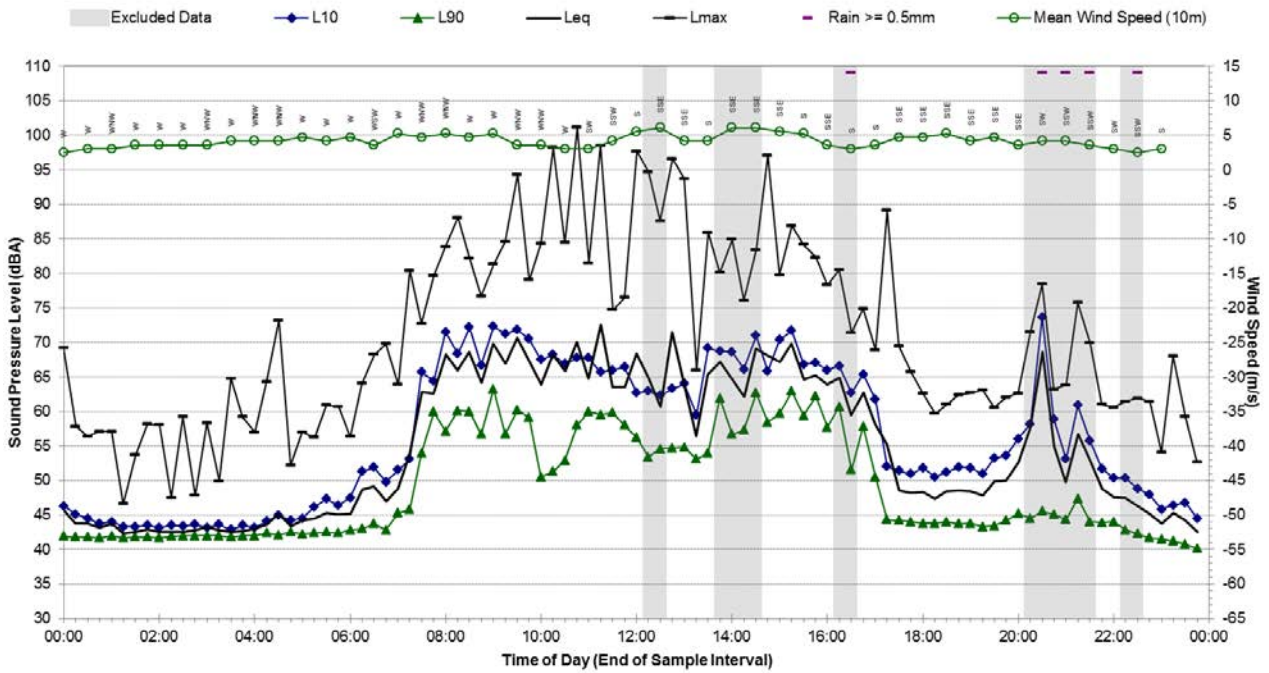
Statistical Ambient Noise Levels B.05 - Tuesday, 23 June 2015



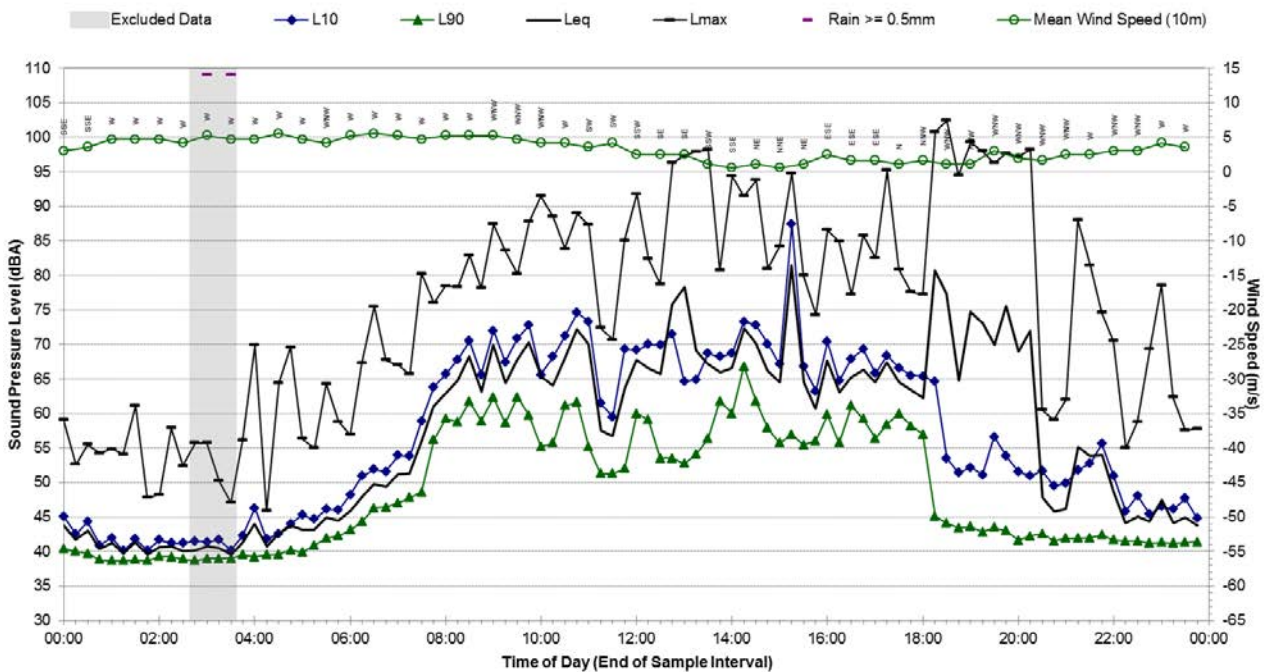
Statistical Ambient Noise Levels B.05 - Wednesday, 24 June 2015



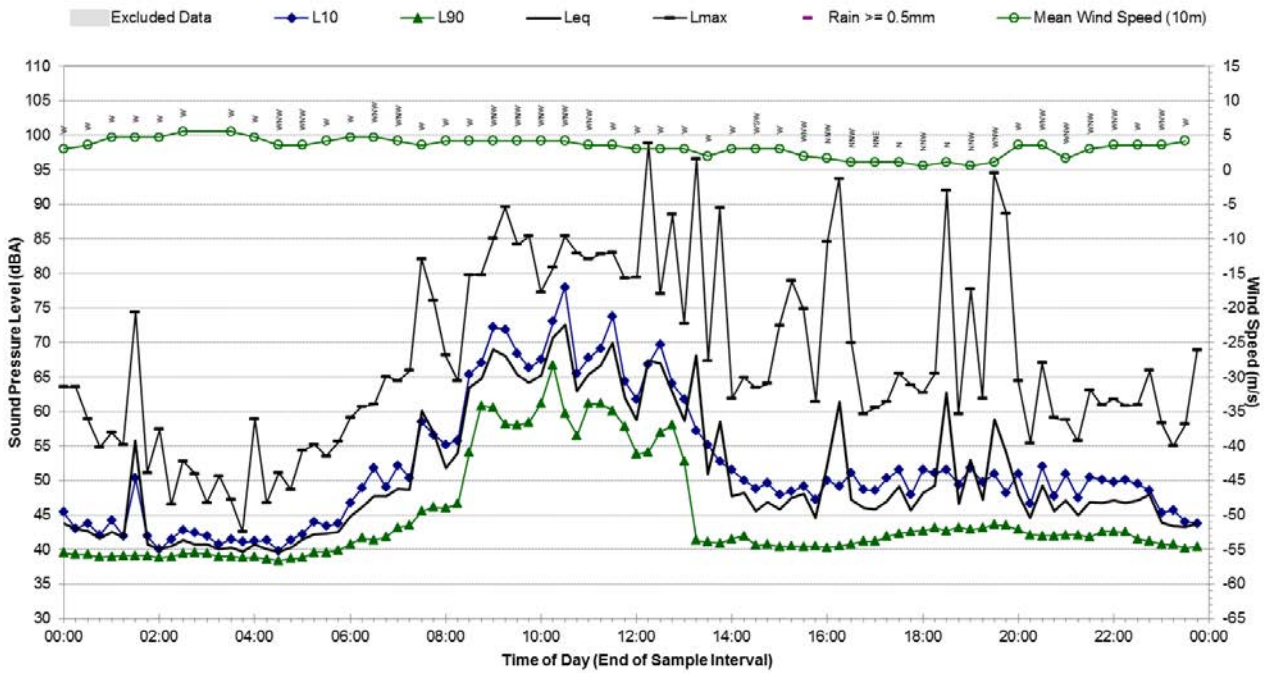
Statistical Ambient Noise Levels B.05 - Thursday, 25 June 2015



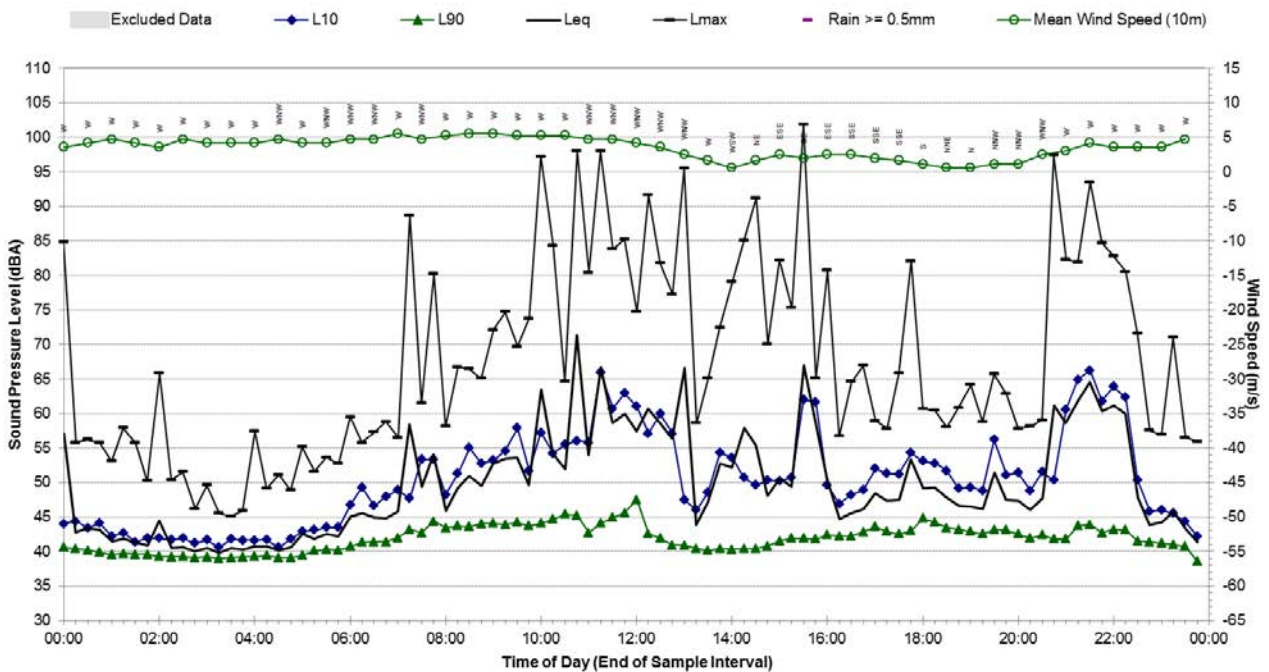
Statistical Ambient Noise Levels B.05 - Friday, 26 June 2015



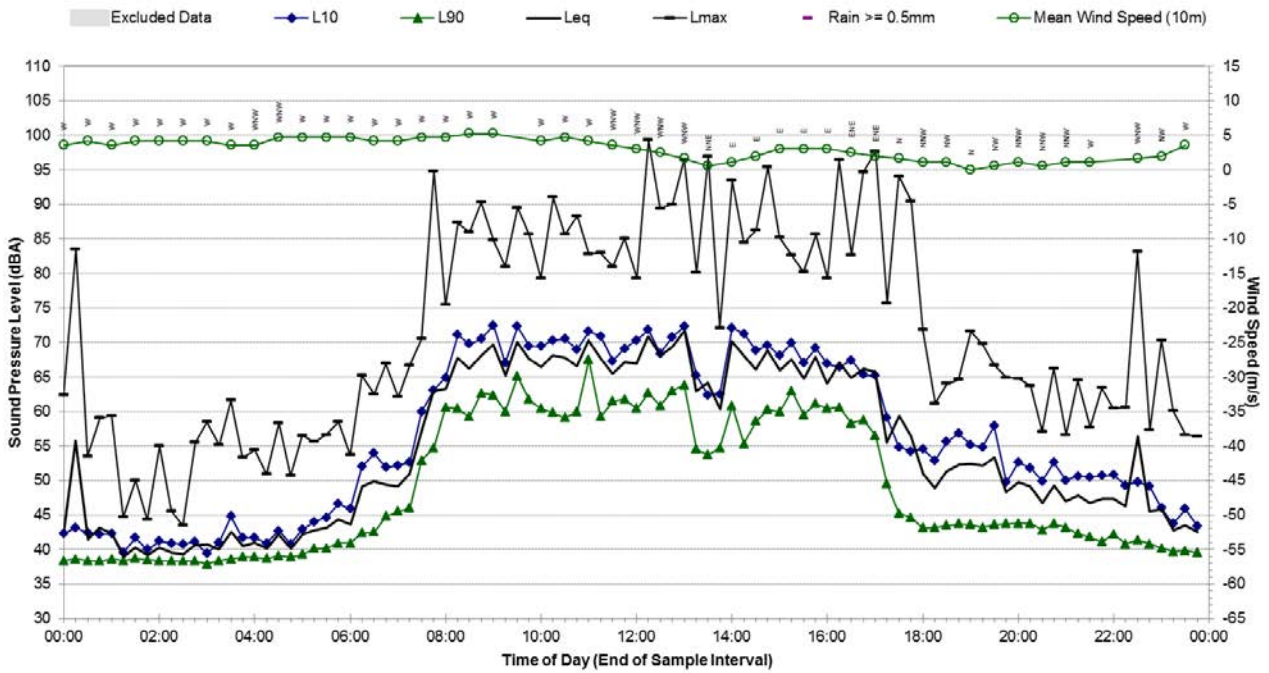
Statistical Ambient Noise Levels B.05 - Saturday, 27 June 2015



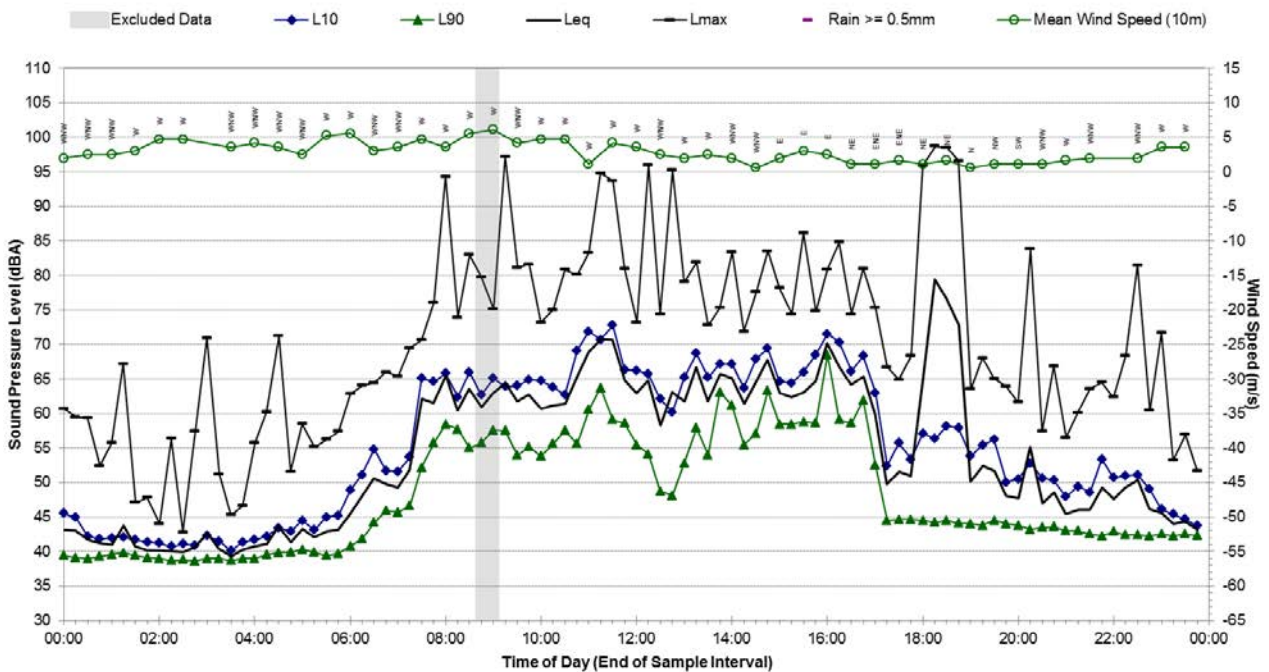
Statistical Ambient Noise Levels B.05 - Sunday, 28 June 2015



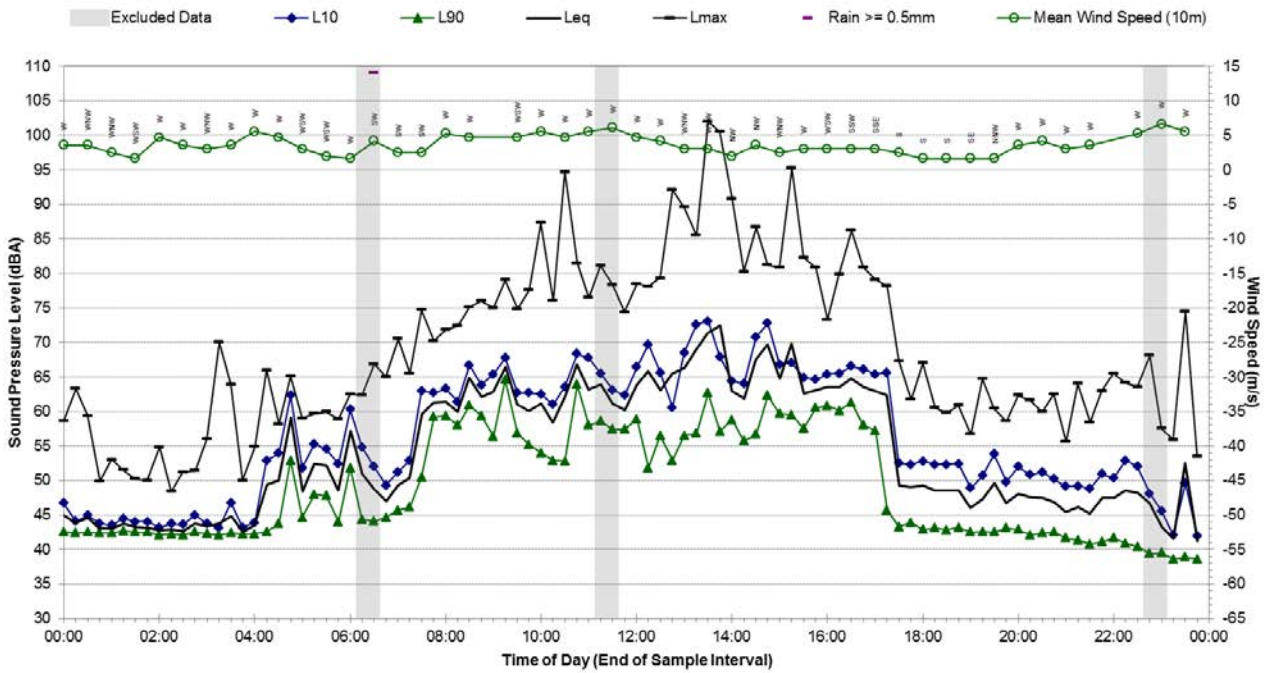
Statistical Ambient Noise Levels
B.05 - Monday, 29 June 2015



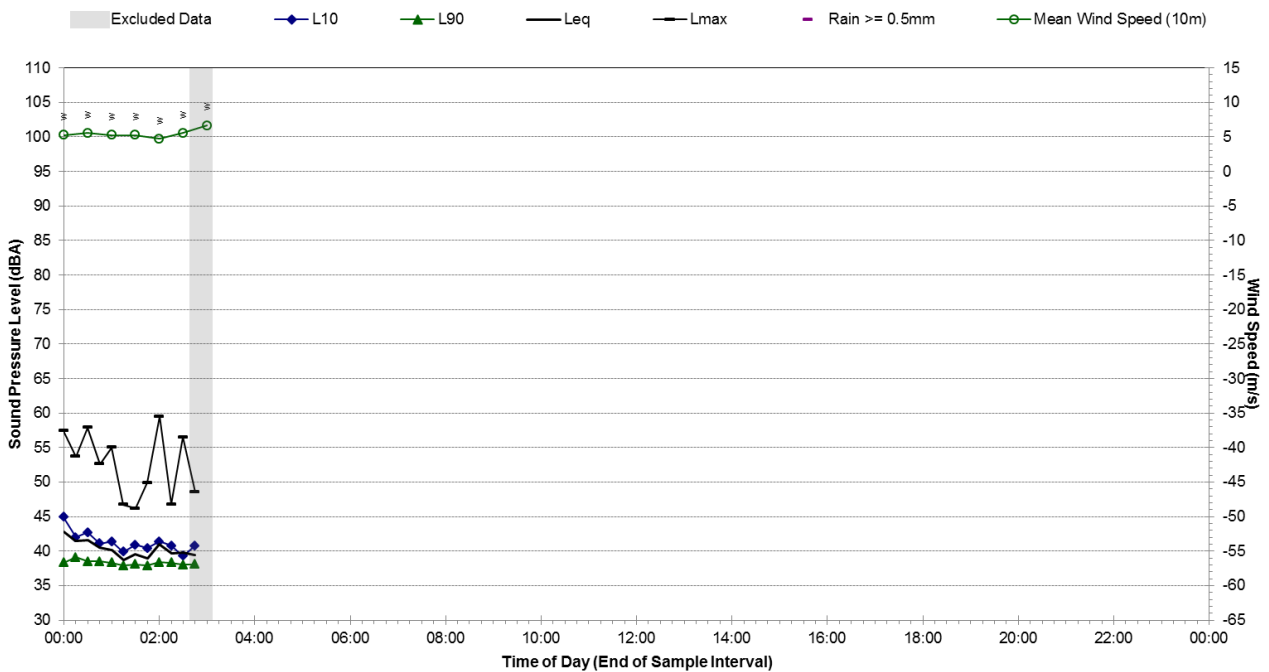
Statistical Ambient Noise Levels
B.05 - Tuesday, 30 June 2015



Statistical Ambient Noise Levels B.05 - Wednesday, 1 July 2015



Statistical Ambient Noise Levels B.05 - Thursday, 2 July 2015



Background Noise Monitoring Results – B.06

Noise Monitoring Location:	B.06
-----------------------------------	-------------

Noise Monitoring Address:	122 Wellington Street, Waterloo 2017
----------------------------------	---

Logger Device Type: Svantek 957
 Logger Serial No: 23245

Ambient noise logger deployed at the front of residential address 122 Wellington Street, Waterloo. Logger located on the balcony of the second floor overlooking the intersection of Cope Street and Wellington Street.

Attended noise measurements indicate that the ambient noise environment at this location is dominated by road traffic noise from the intersection during the daytime. Constant tyre-pavement/engine noise from light-vehicle traffic on surrounding roads can be heard at this location. Discrete traffic noise level peaks from heavy vehicle movements on Botany Road to the west were also frequently noted.

Map of Noise Monitoring Location



Ambient Noise Logging Results – INP Defined Time Periods	Photo of Noise Monitoring Location
---	---

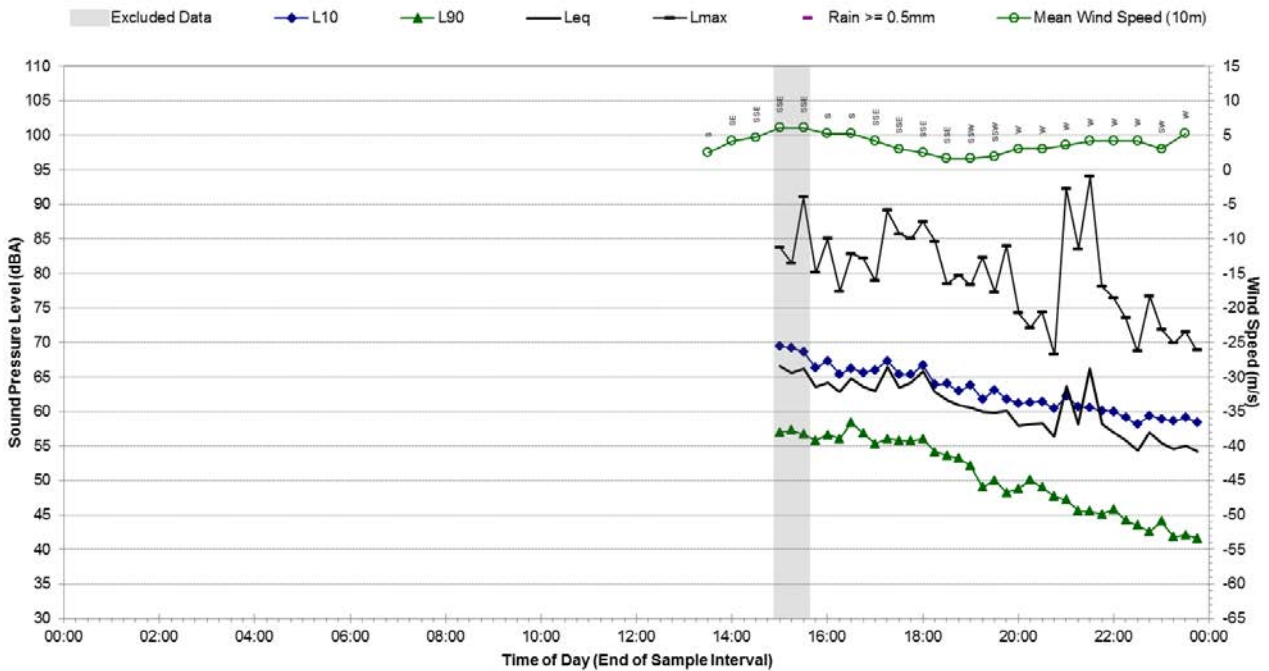
Monitoring Period	Noise Level (dBA)			
	RBL	LAeq	L10	L1
Daytime	54	65	66	73
Evening	47	62	62	69
Night-time	39	58	58	65

Attended Noise Measurement Results				
Date	Start Time	Measured Noise Level (dBA)		
		LA90	LAeq	LAmx
14/09/2015	09:46:17	55	63	83



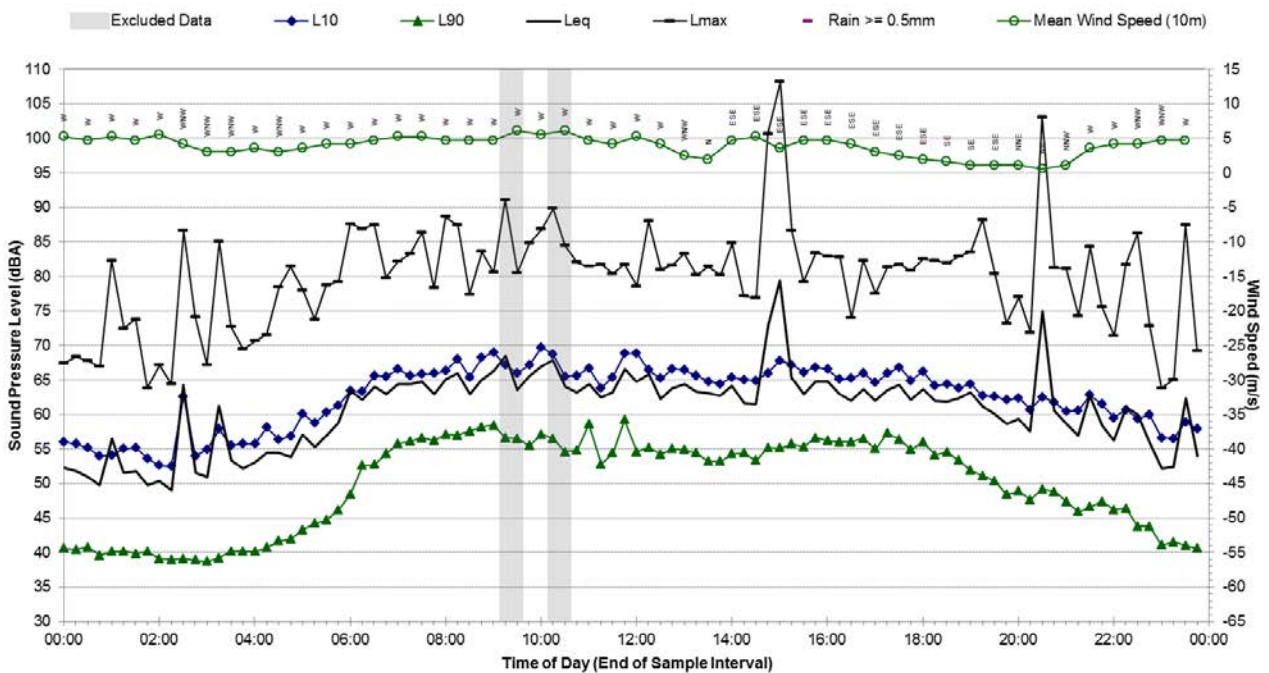
Statistical Ambient Noise Levels

B.06 - Monday, 31 August 2015

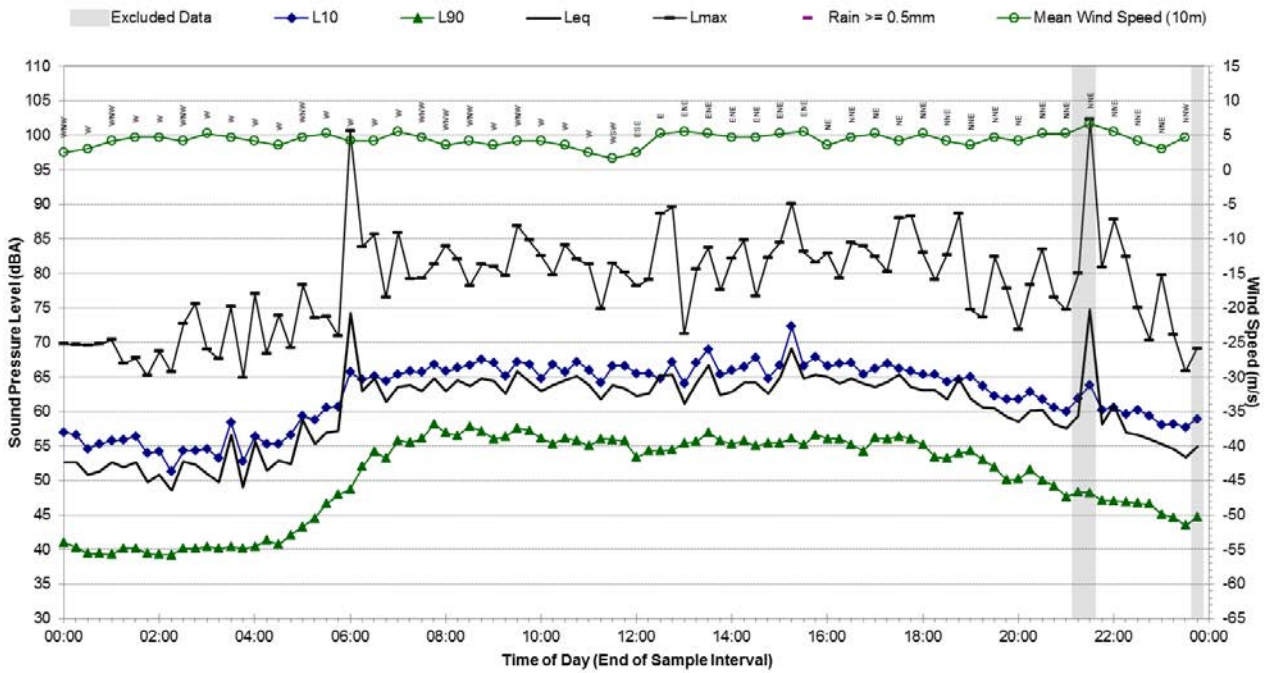


Statistical Ambient Noise Levels

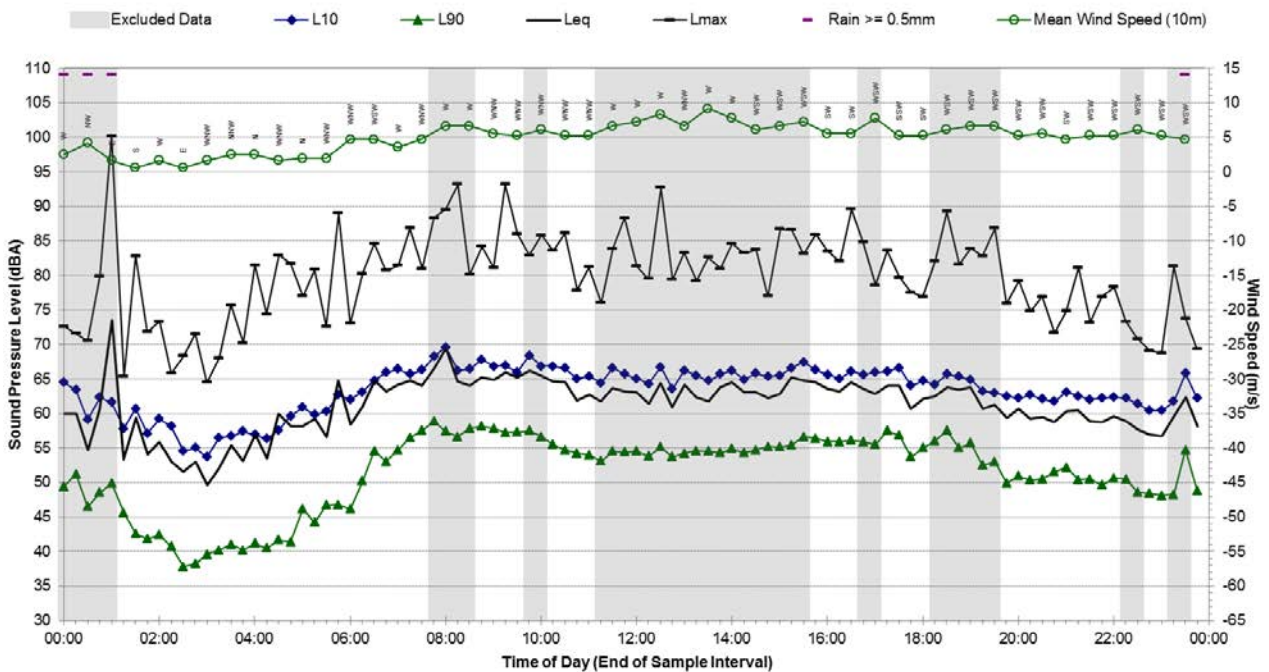
B.06 - Tuesday, 1 September 2015



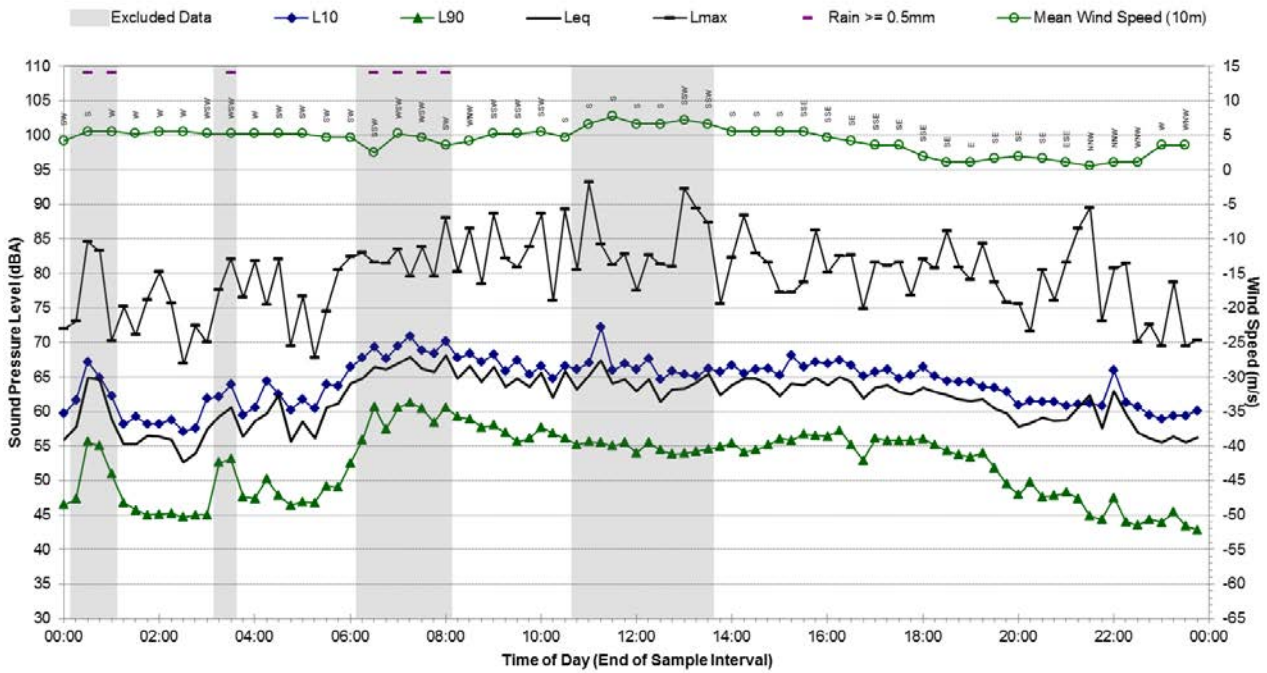
Statistical Ambient Noise Levels B.06 - Wednesday, 2 September 2015



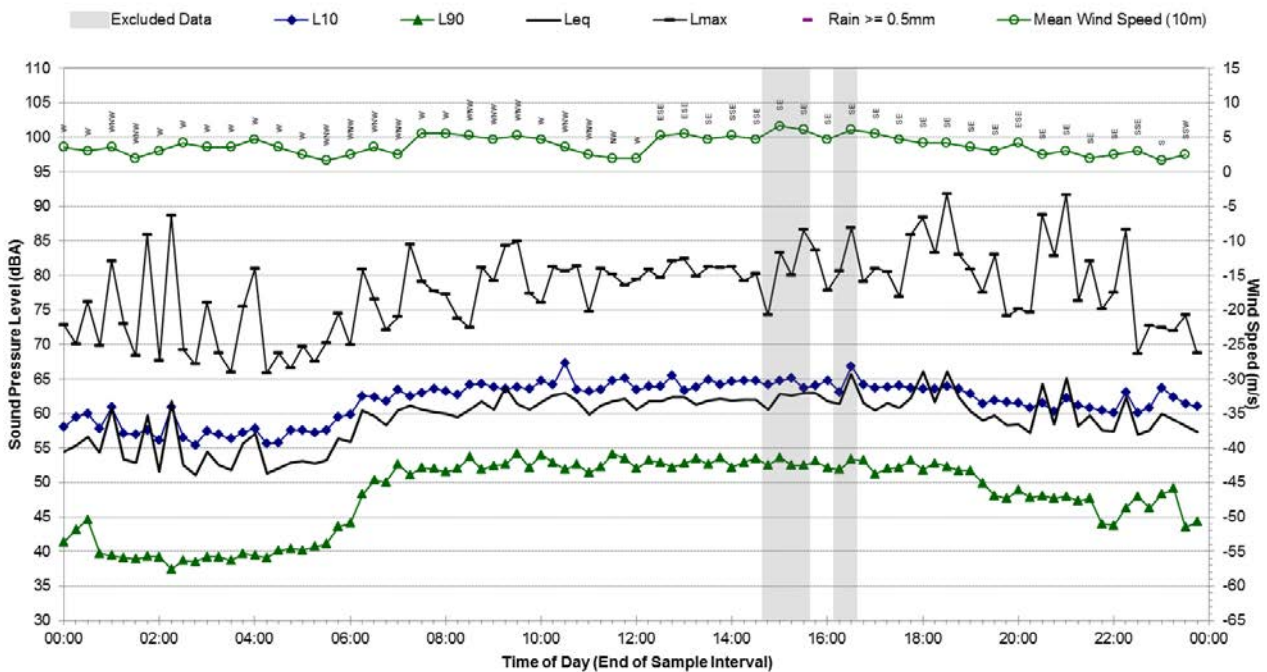
Statistical Ambient Noise Levels B.06 - Thursday, 3 September 2015



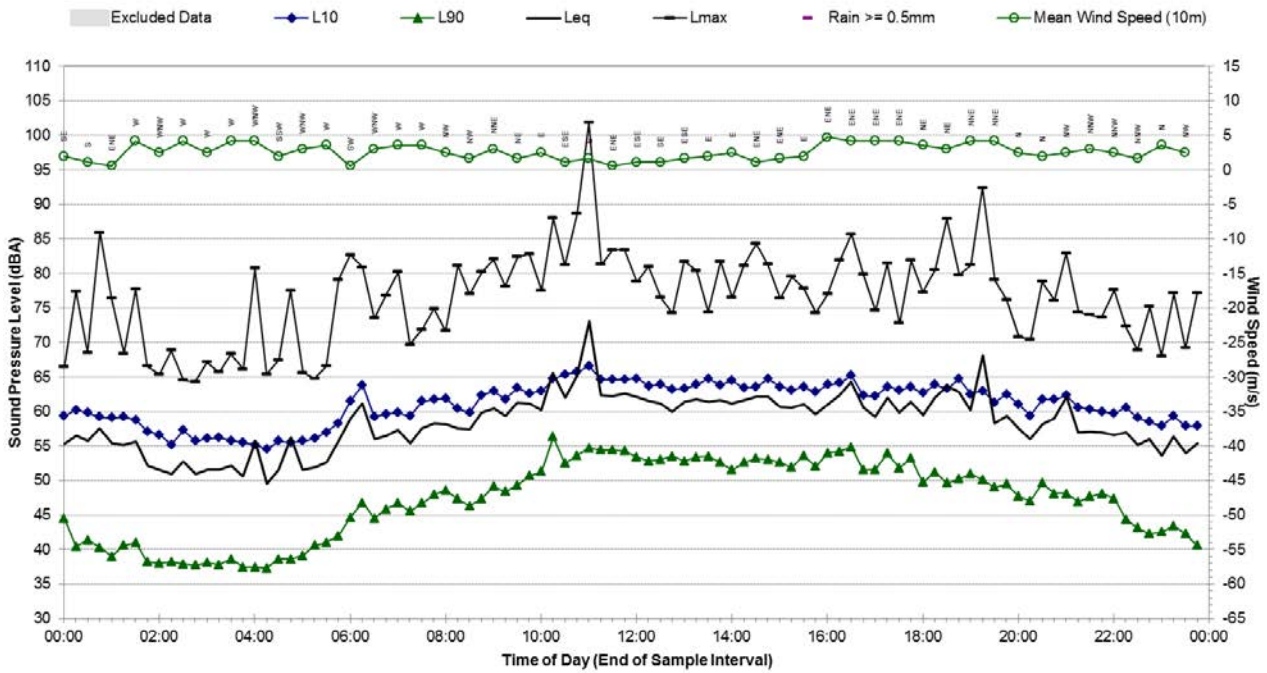
Statistical Ambient Noise Levels B.06 - Friday, 4 September 2015



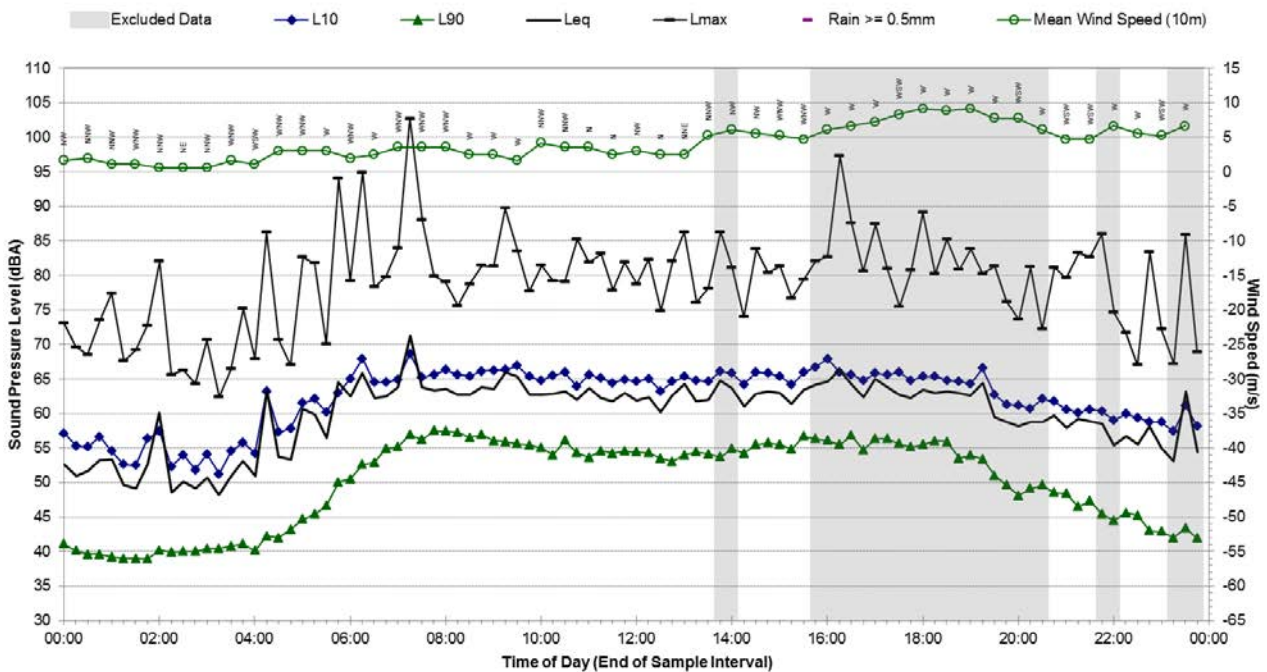
Statistical Ambient Noise Levels B.06 - Saturday, 5 September 2015



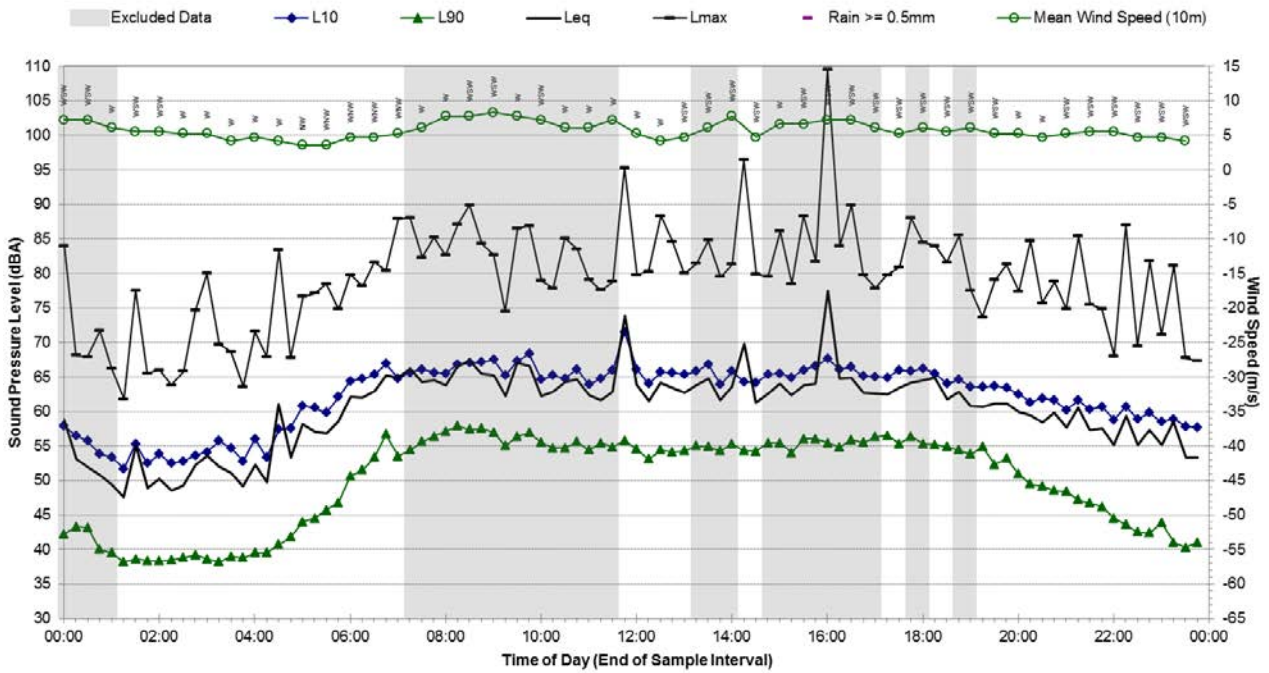
Statistical Ambient Noise Levels B.06 - Sunday, 6 September 2015



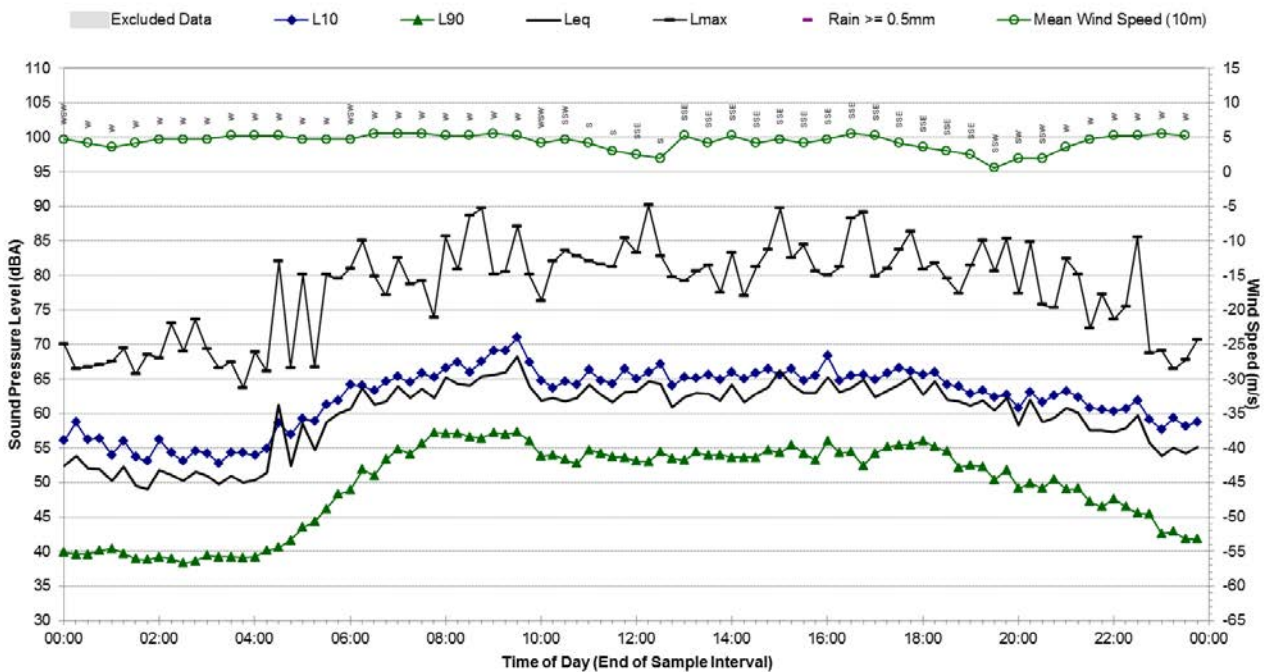
Statistical Ambient Noise Levels B.06 - Monday, 7 September 2015



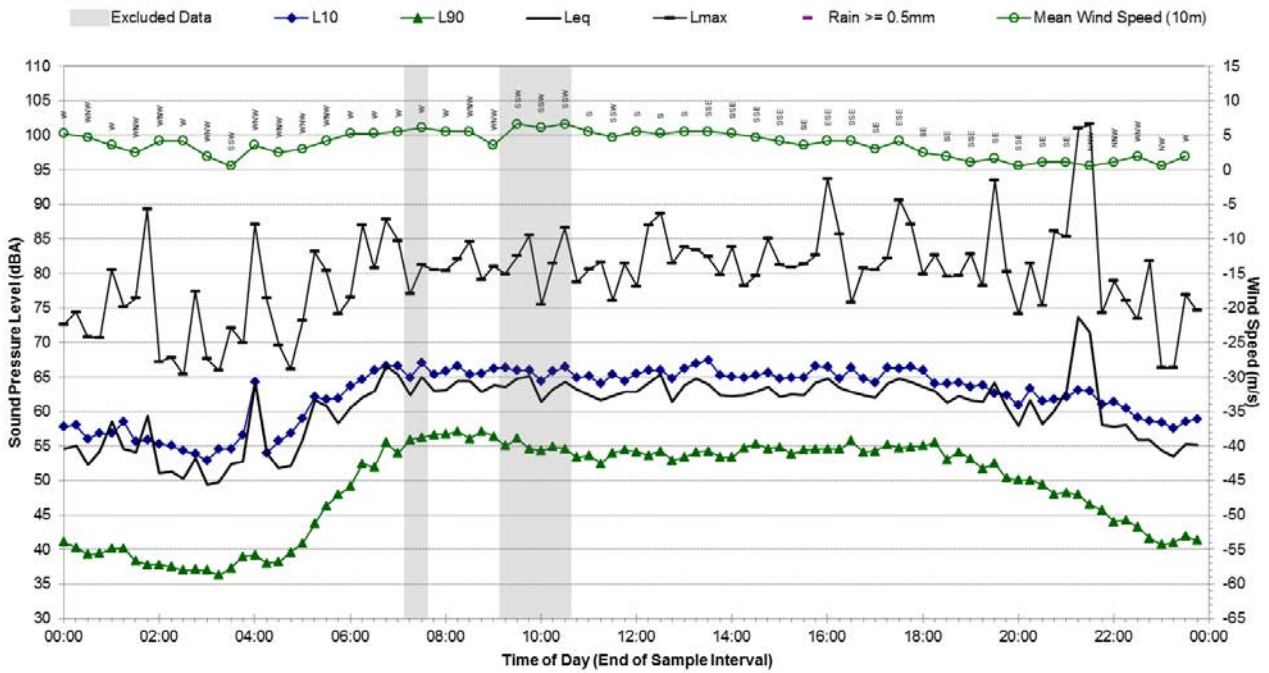
Statistical Ambient Noise Levels B.06 - Tuesday, 8 September 2015



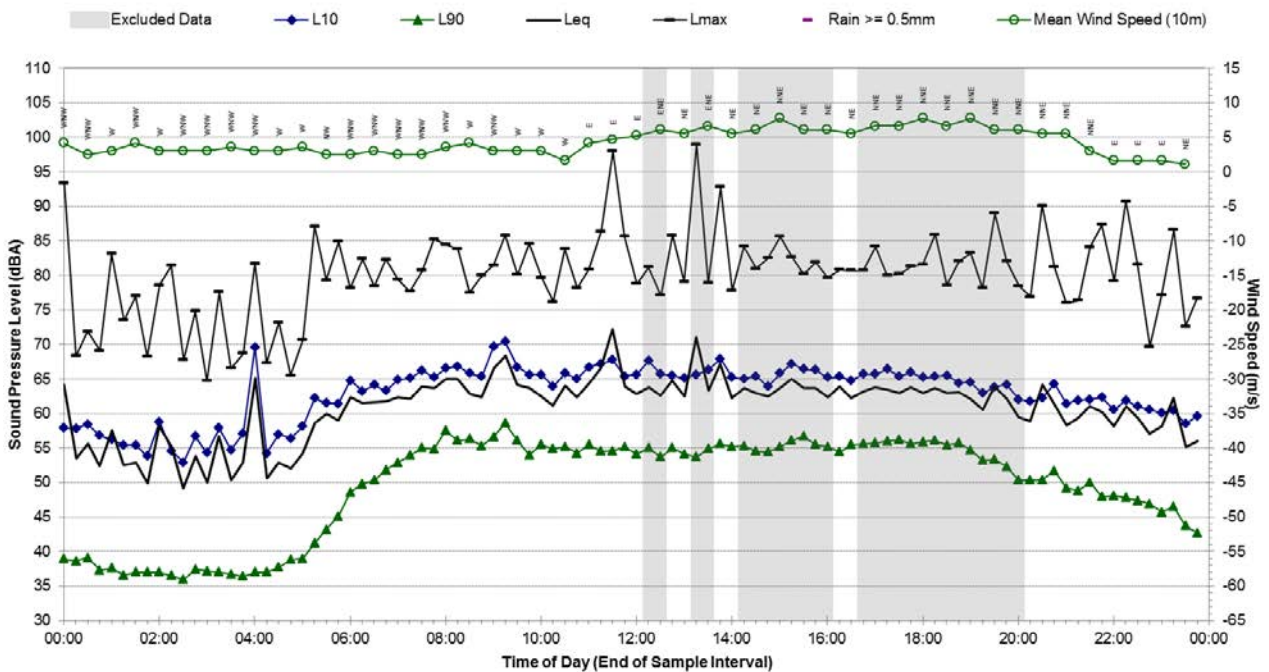
Statistical Ambient Noise Levels B.06 - Wednesday, 9 September 2015



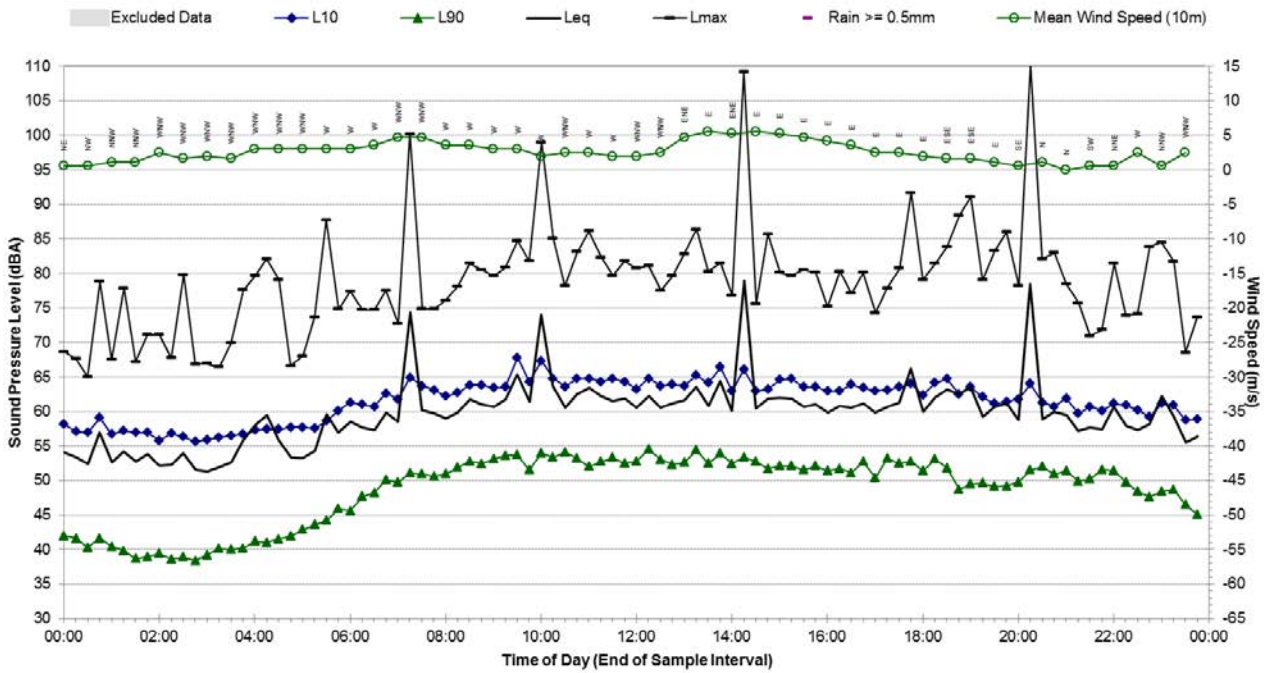
Statistical Ambient Noise Levels B.06 - Thursday, 10 September 2015



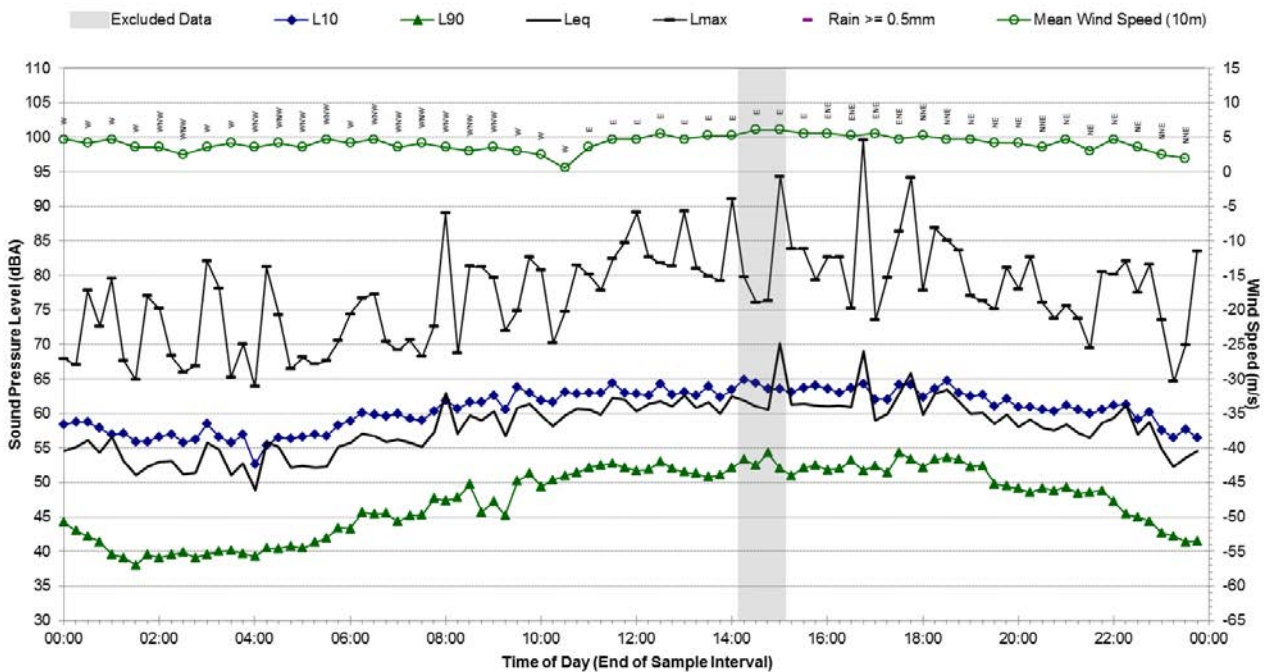
Statistical Ambient Noise Levels B.06 - Friday, 11 September 2015



Statistical Ambient Noise Levels B.06 - Saturday, 12 September 2015

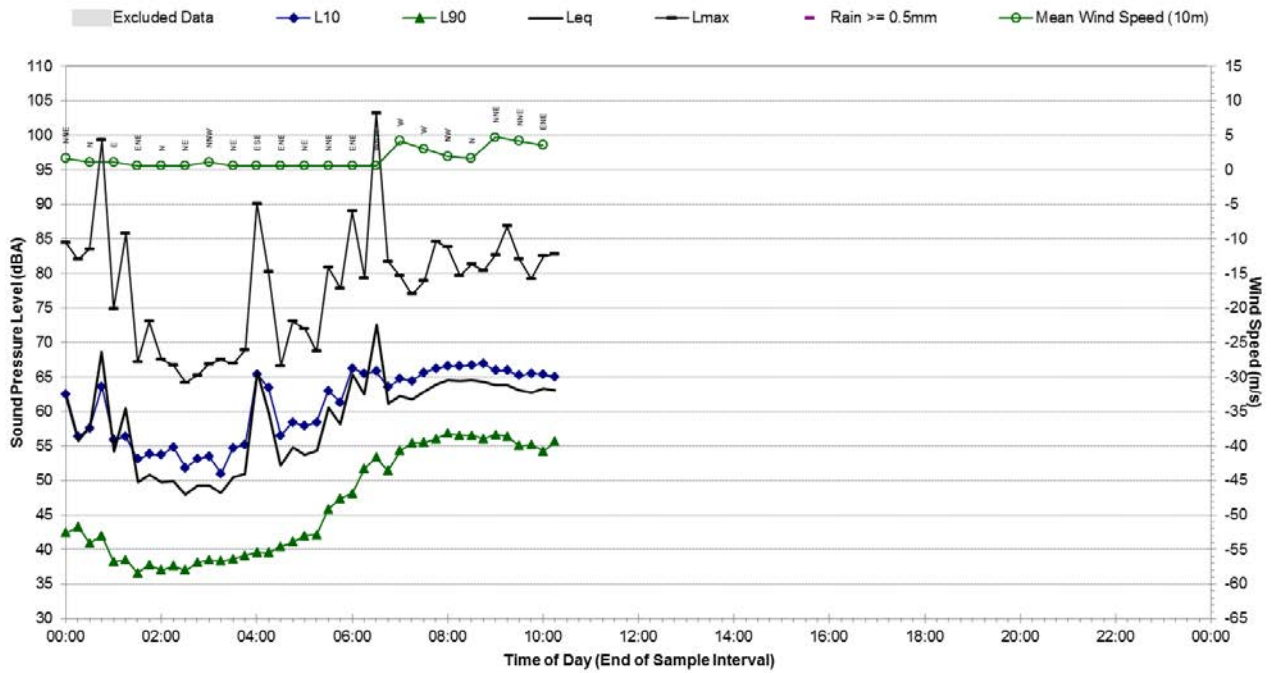


Statistical Ambient Noise Levels B.06 - Sunday, 13 September 2015



Statistical Ambient Noise Levels

B.06 - Monday, 14 September 2015



Background Noise Monitoring Results – B.07

Noise Monitoring Location:	B.07
-----------------------------------	-------------


Noise Monitoring Address:	87 Darlington Road, Darlington 2008
----------------------------------	--

Logger Device Type: Svantek 957
 Logger Serial No: 23243

Ambient noise logger deployed at the front of residential address 87 Darlington Road, Darlington. Logger located on the northern front porch.

Attended noise measurements indicate that the ambient noise environment at this location is dominated by frequent medium-level road noise from Darlington Road and Codrington Street during the daytime.

Map of Noise Monitoring Location



Ambient Noise Logging Results – INP Defined Time Periods	Photo of Noise Monitoring Location
---	---

Monitoring Period	Noise Level (dBA)			
	RBL	LAeq	L10	L1
Daytime	49	63	60	68
Evening	47	57	57	66
Night-time	43	53	50	59

Photo of Noise Monitoring Location

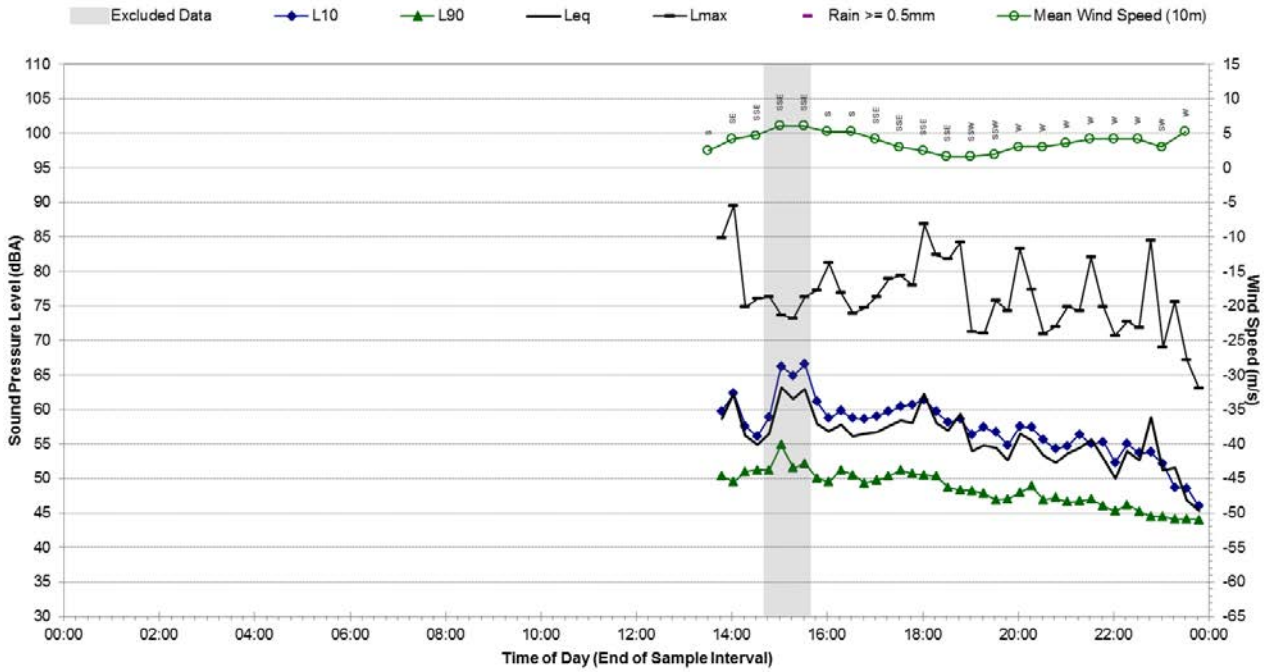


Attended Noise Measurement Results				
------------------------------------	--	--	--	--

Date	Start Time	Measured Noise Level (dBA)		
		LA90	LAeq	LAmx
31/08/2015	13:19:59	51	60	85

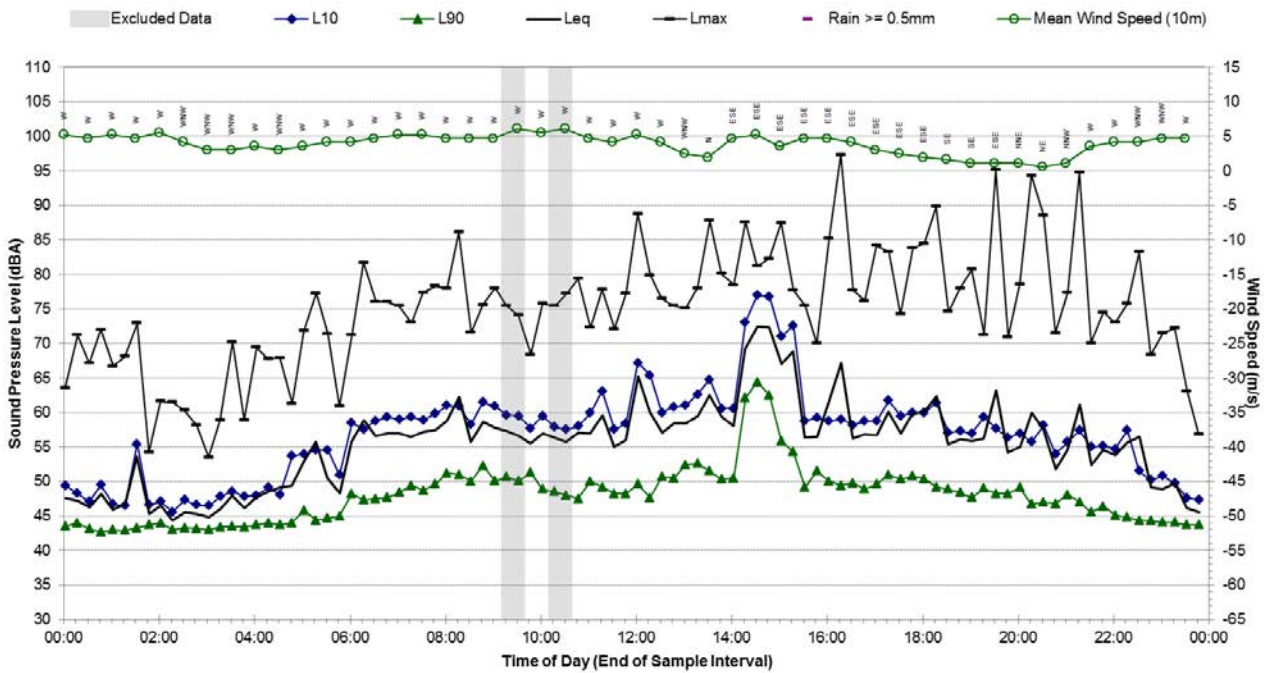
Statistical Ambient Noise Levels

B.07 - Monday, 31 August 2015

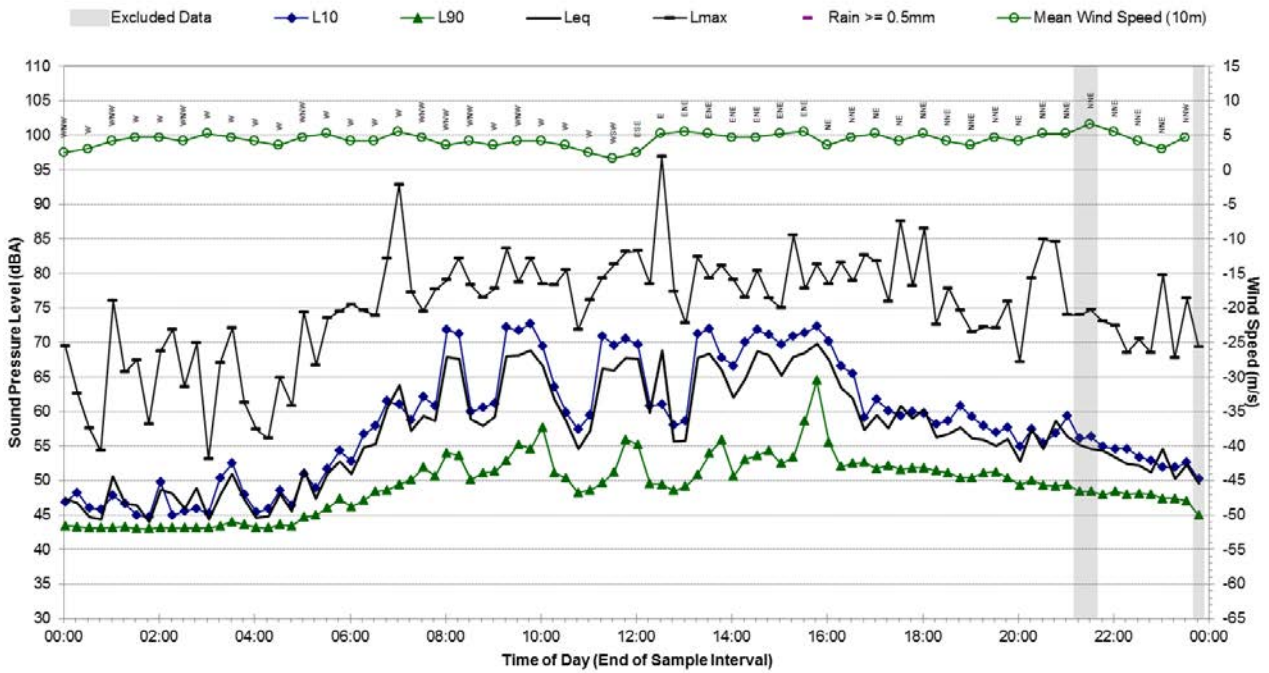


Statistical Ambient Noise Levels

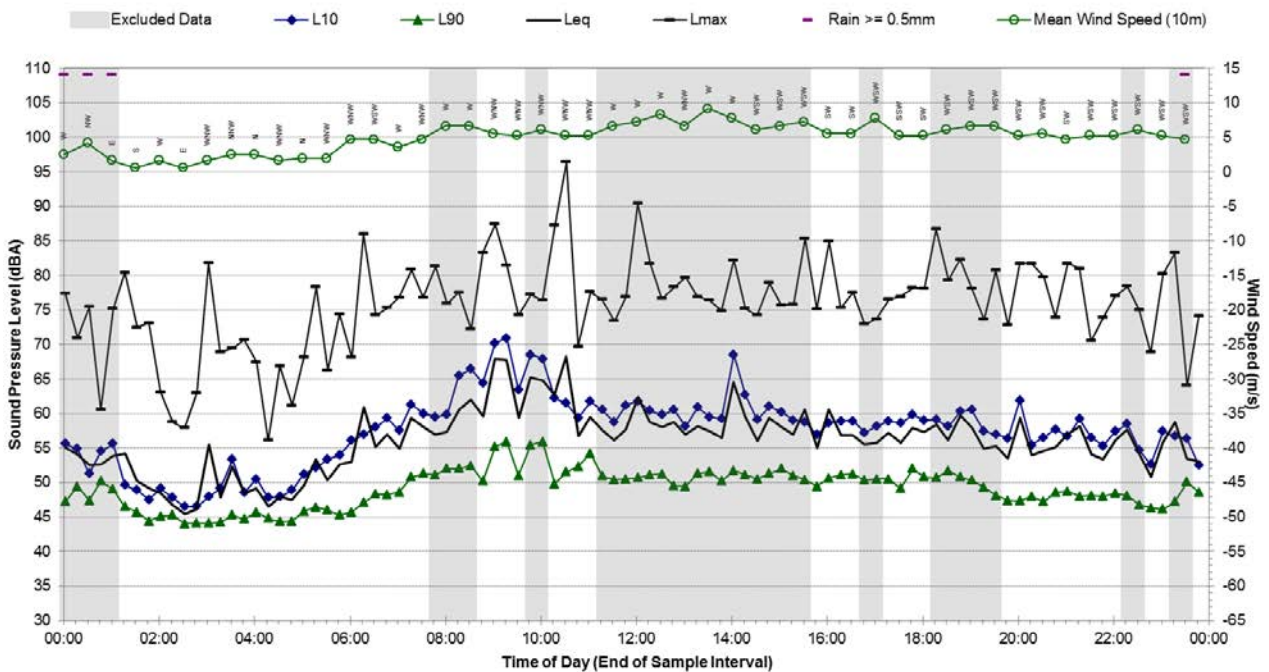
B.07 - Tuesday, 1 September 2015



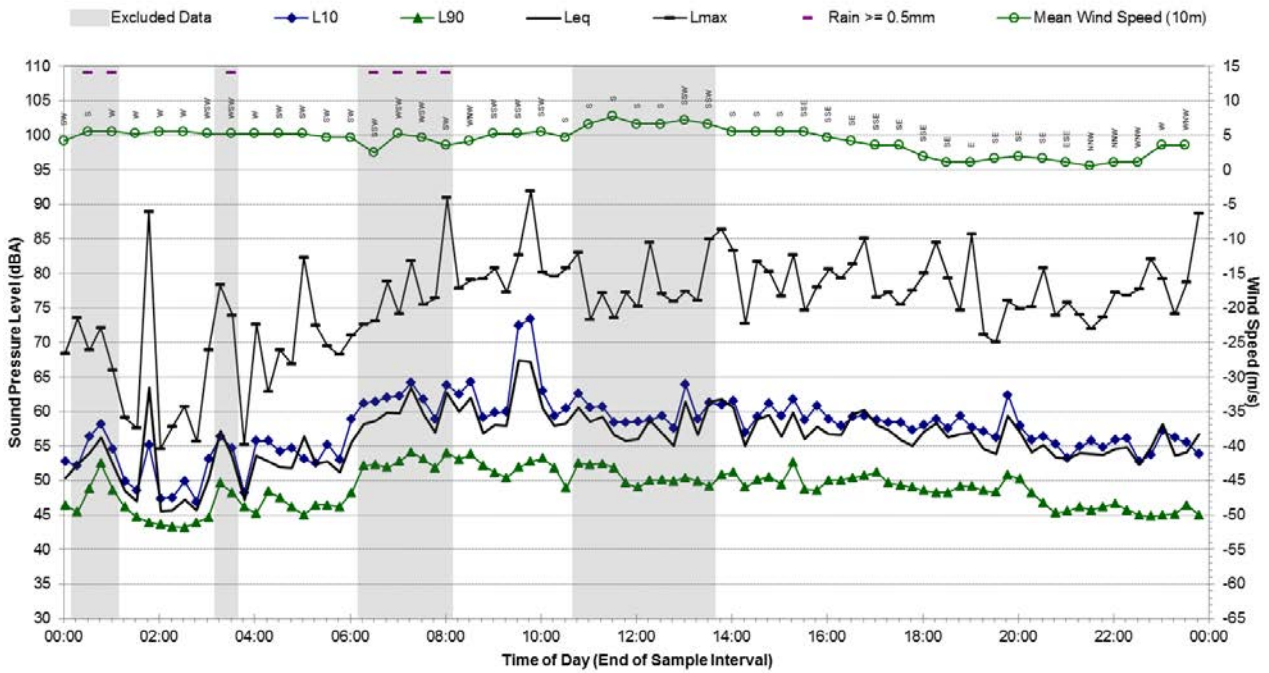
Statistical Ambient Noise Levels B.07 - Wednesday, 2 September 2015



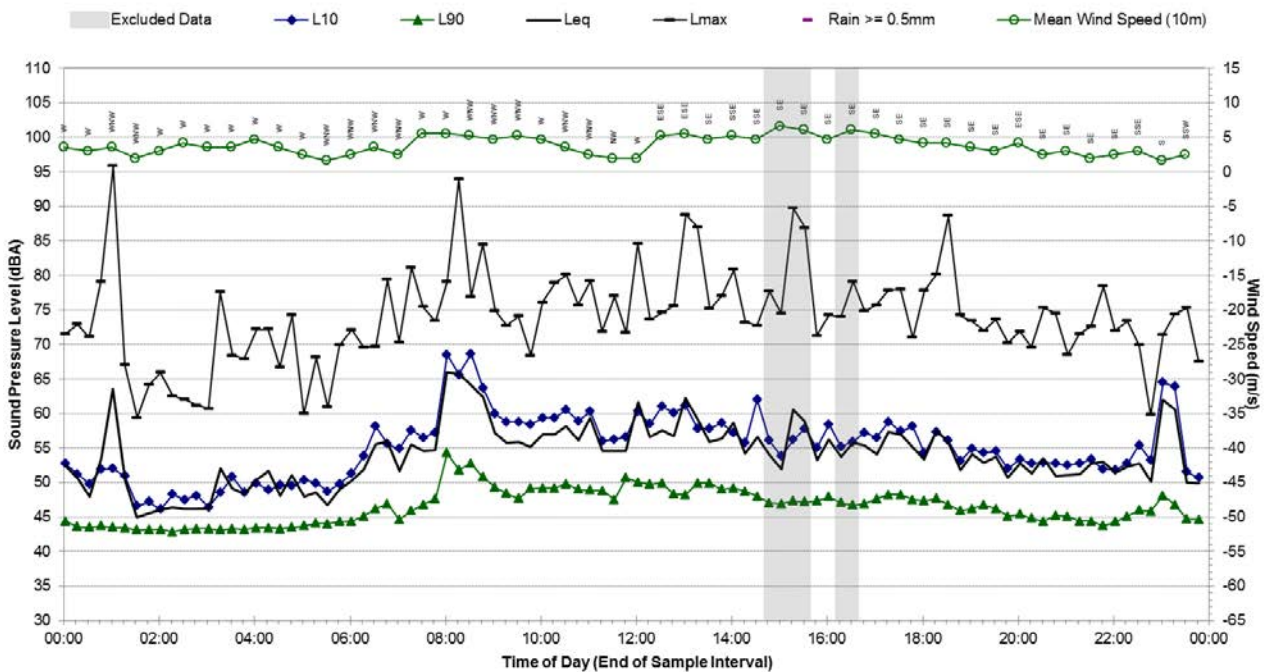
Statistical Ambient Noise Levels B.07 - Thursday, 3 September 2015



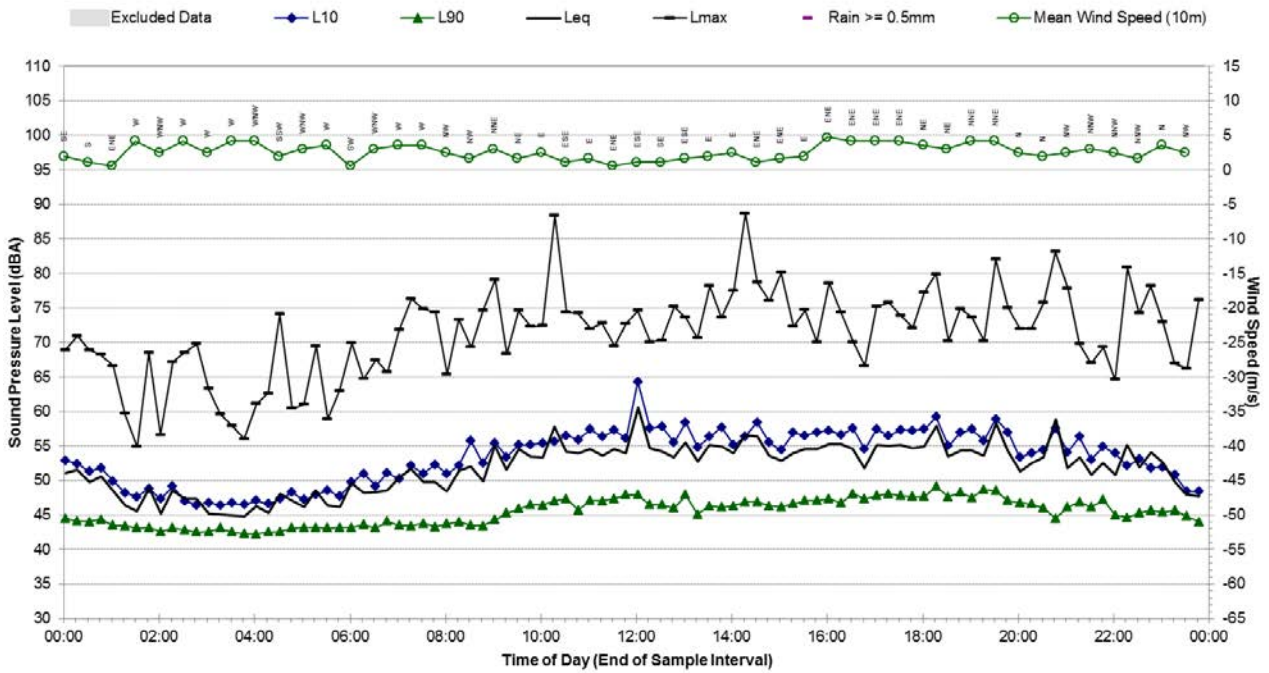
Statistical Ambient Noise Levels B.07 - Friday, 4 September 2015



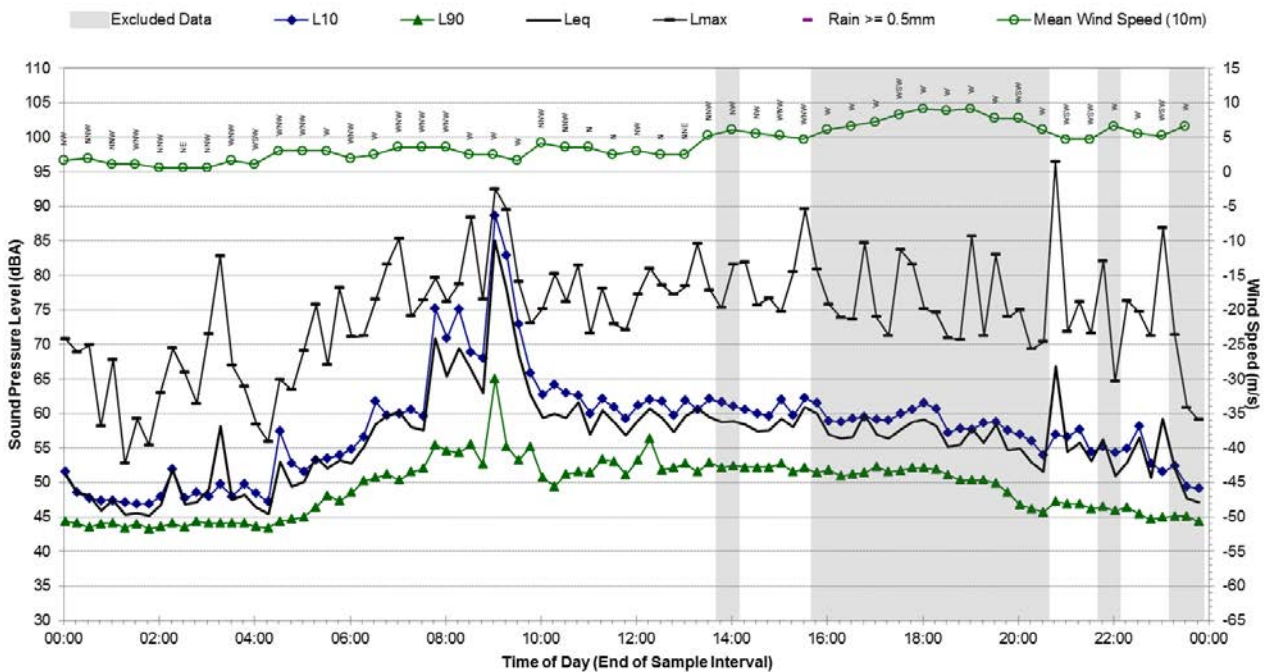
Statistical Ambient Noise Levels B.07 - Saturday, 5 September 2015



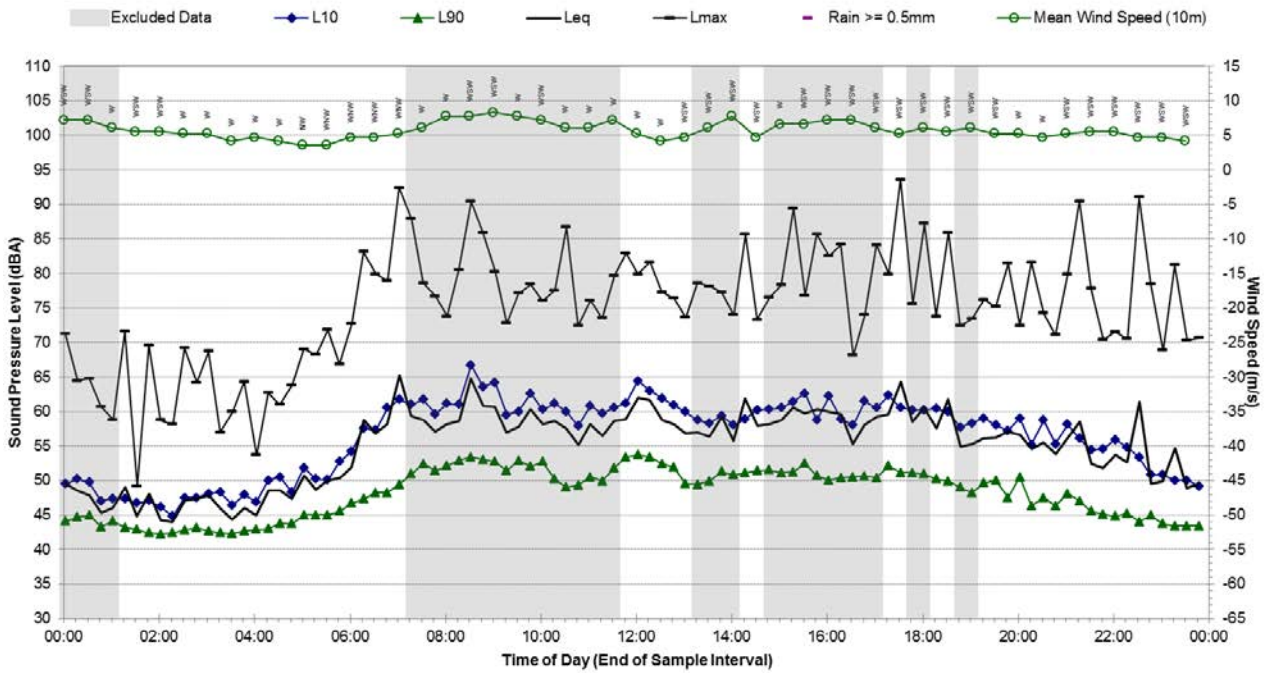
Statistical Ambient Noise Levels B.07 - Sunday, 6 September 2015



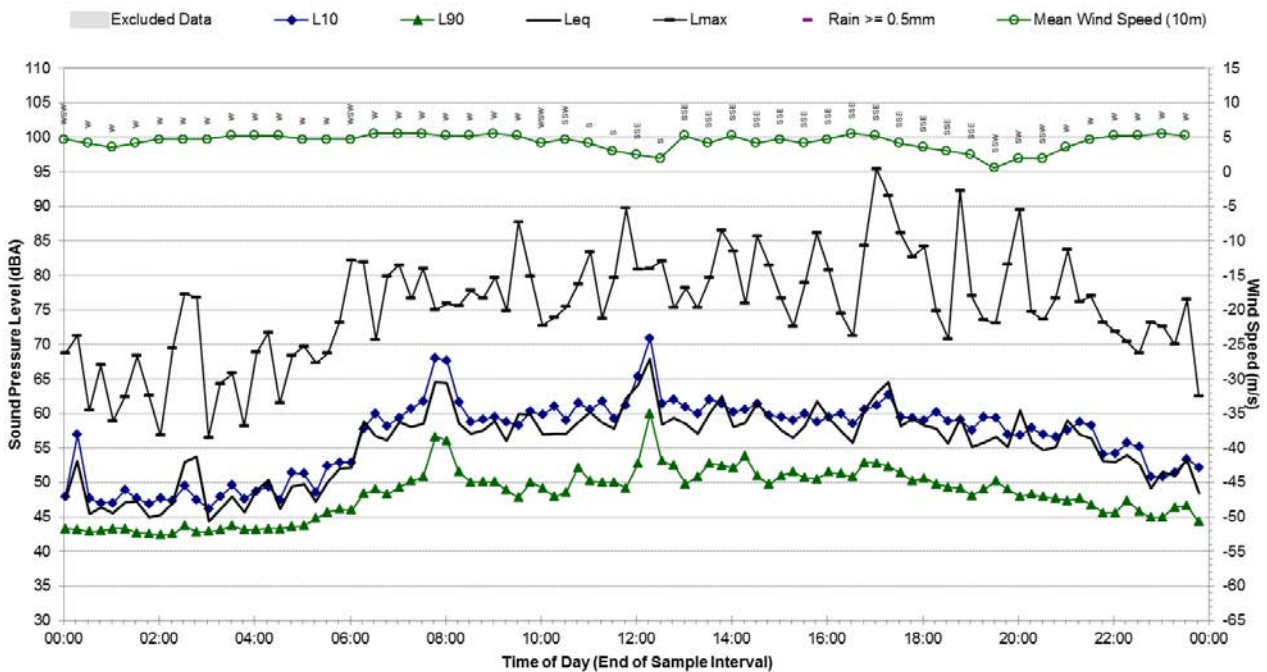
Statistical Ambient Noise Levels B.07 - Monday, 7 September 2015



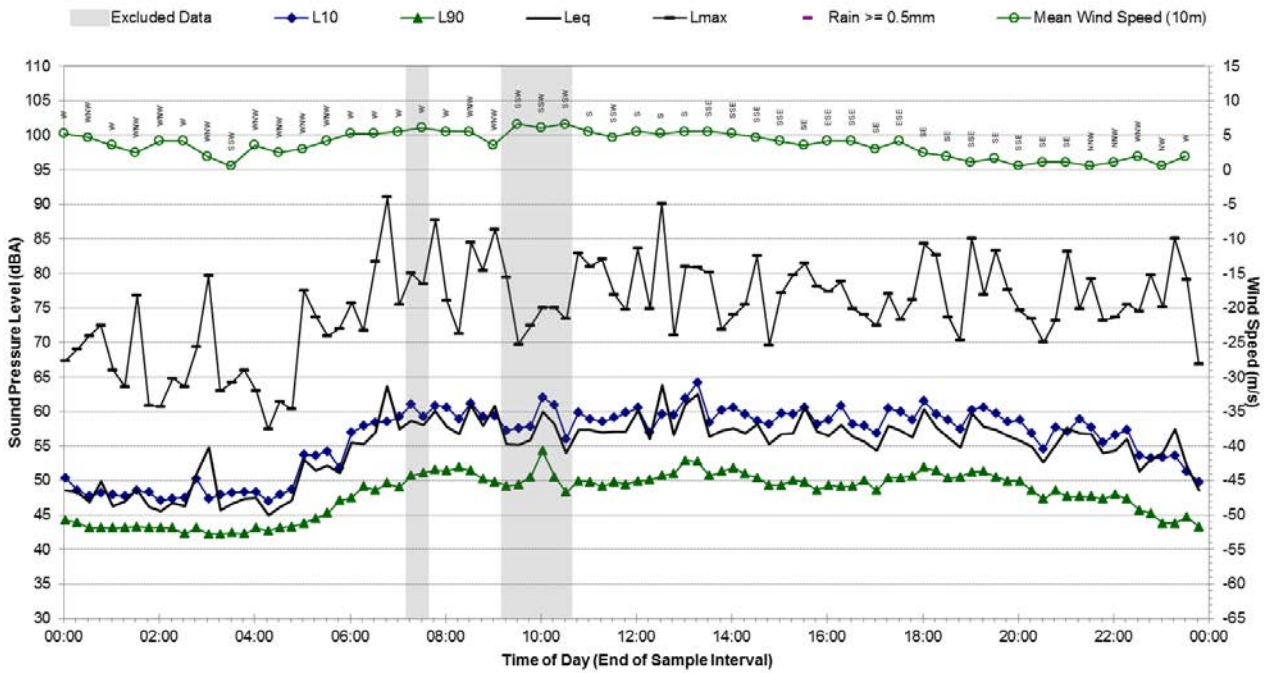
Statistical Ambient Noise Levels B.07 - Tuesday, 8 September 2015



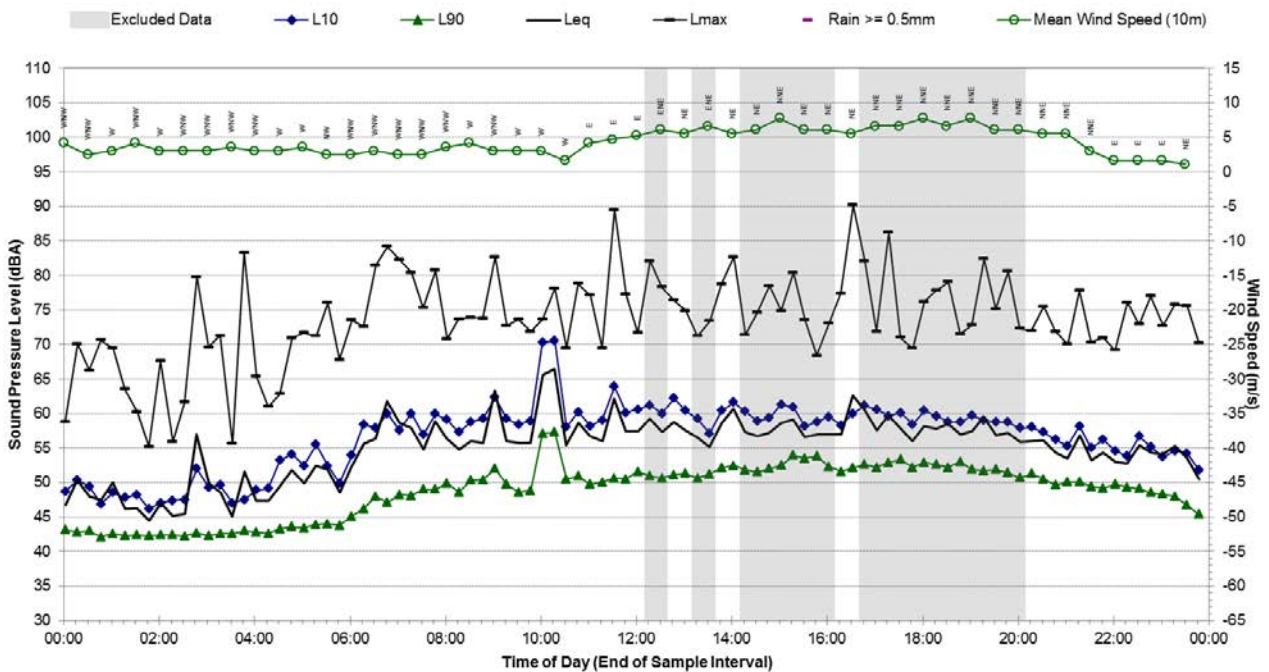
Statistical Ambient Noise Levels B.07 - Wednesday, 9 September 2015



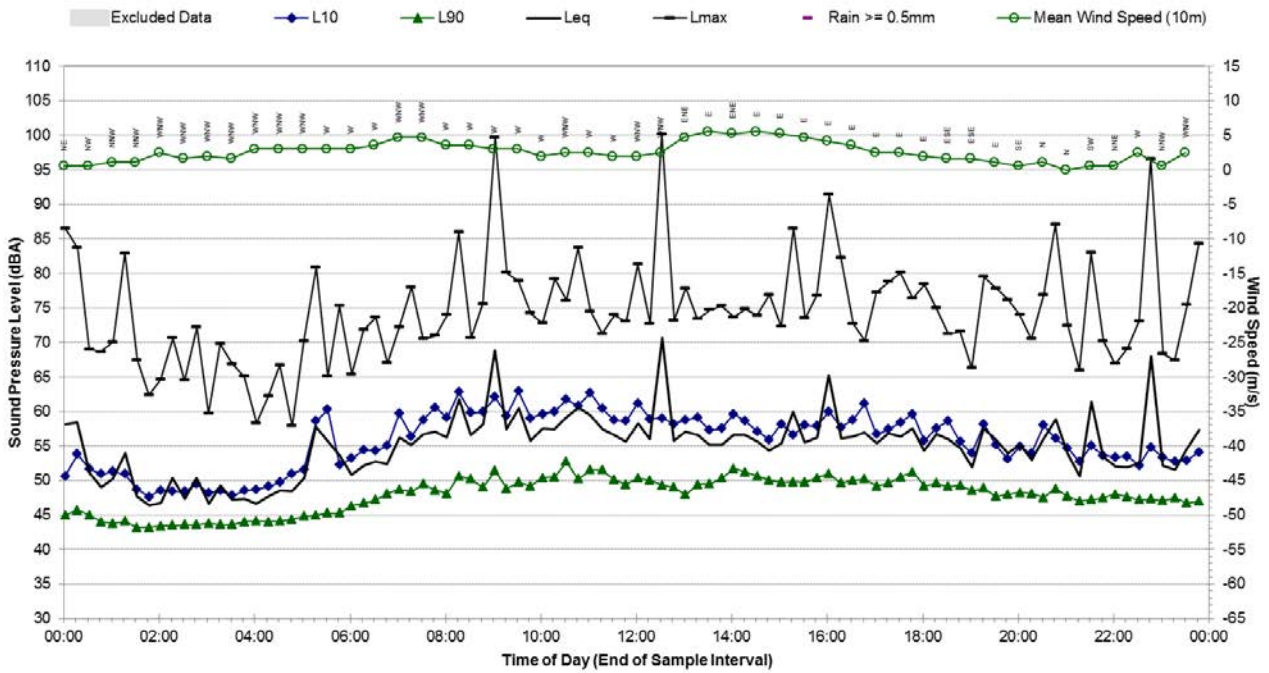
Statistical Ambient Noise Levels B.07 - Thursday, 10 September 2015



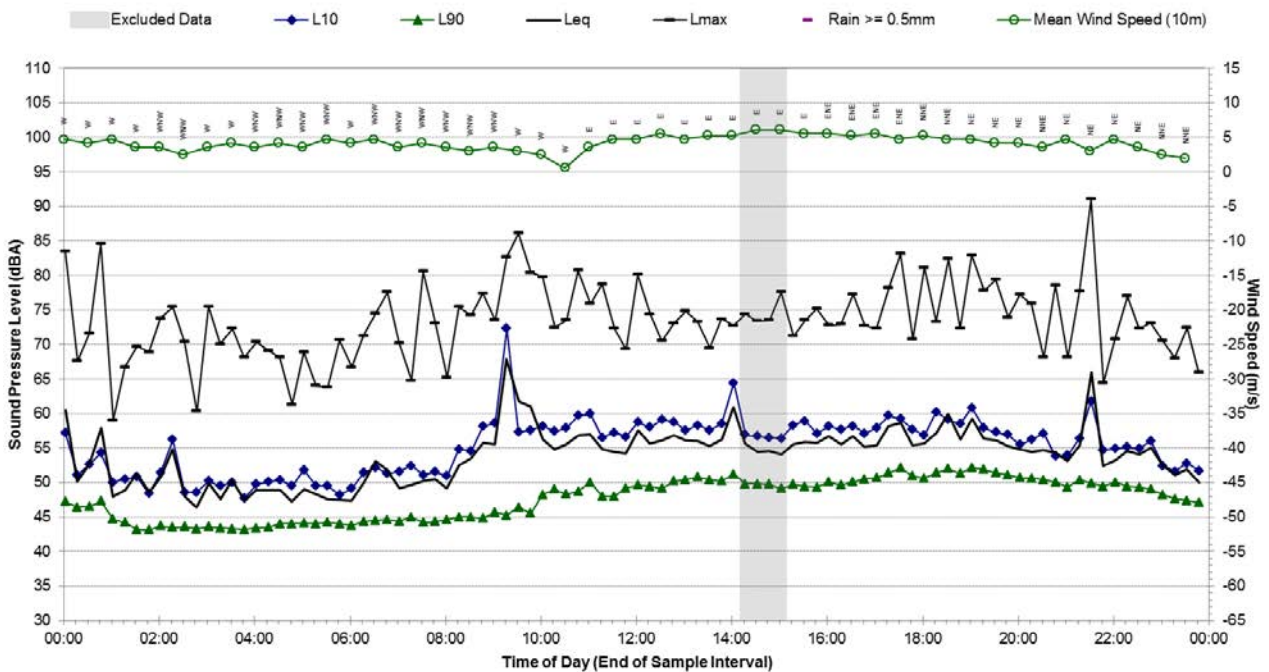
Statistical Ambient Noise Levels B.07 - Friday, 11 September 2015



Statistical Ambient Noise Levels
B.07 - Saturday, 12 September 2015

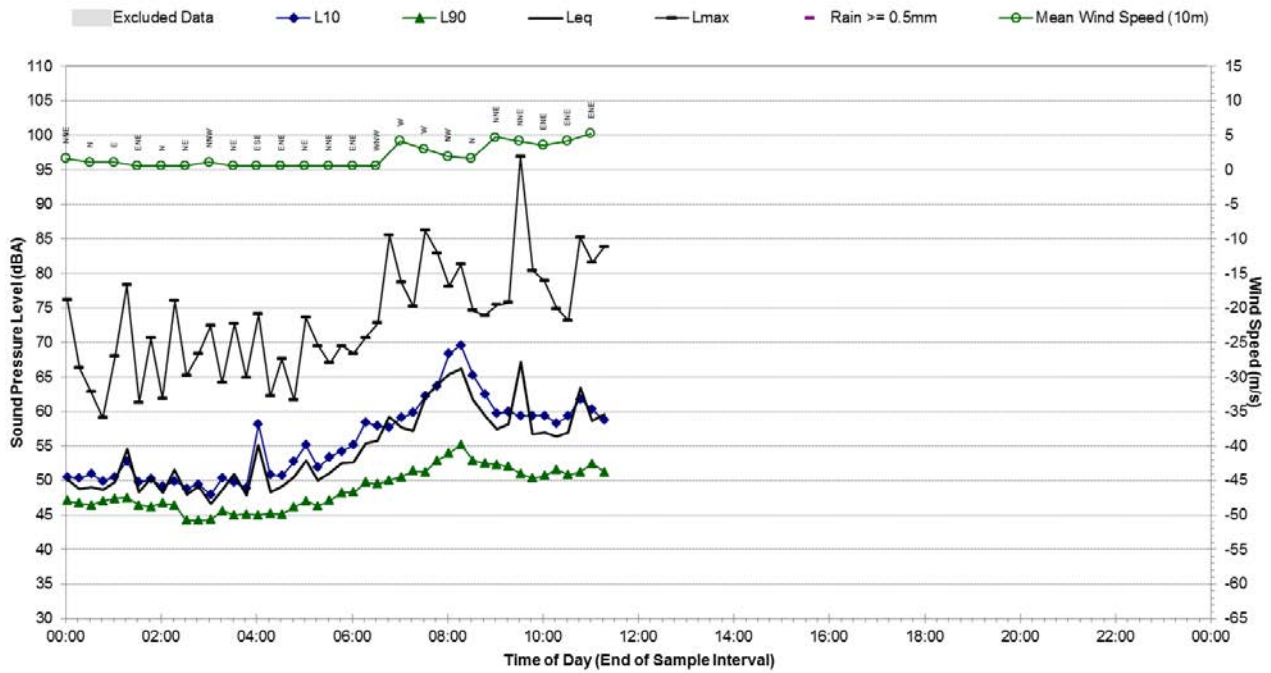


Statistical Ambient Noise Levels
B.07 - Sunday, 13 September 2015



Statistical Ambient Noise Levels

B.07 - Monday, 14 September 2015



Background Noise Monitoring Results – B.08

Noise Monitoring Location: B.08	Map of Noise Monitoring Location
--	---

Noise Monitoring Address: 96-148 City Road, Darlington 2008	
--	--

Logger Device Type: Svantek 957
 Logger Serial No: 20674

Ambient noise logger deployed on the roof of the Seymour Centre building at 96-148 City Road, Darlington.

Attended noise measurements indicate that the ambient noise environment at this location is contributed to by various distant road traffic noise sources from both within the university grounds and main roads Cleveland Street and City Road. University students and Seymour Centre patrons in the grounds can also be heard at this location at infrequent intervals.



Ambient Noise Logging Results – INP Defined Time Periods	Photo of Noise Monitoring Location
---	---

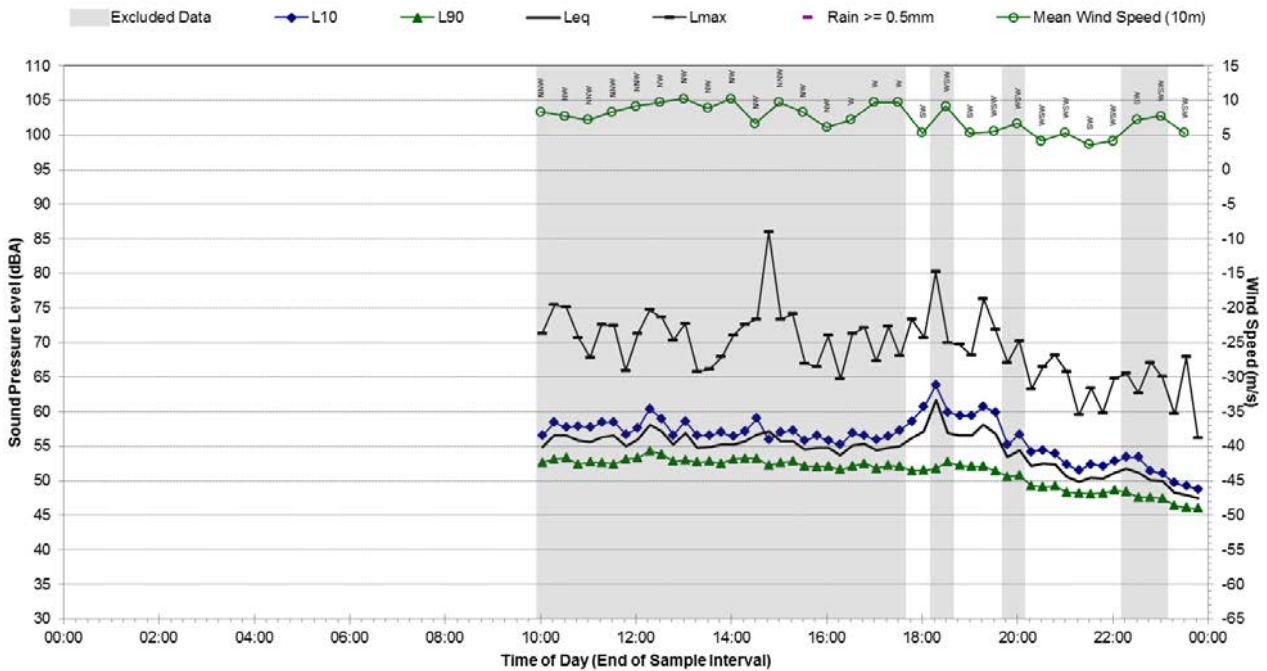
Monitoring Period	Noise Level (dBA)			
	RBL	LAeq	L10	L1
Daytime	50	61	56	61
Evening	48	60	54	59
Night-time	46	58	51	55



Attended Noise Measurement Results				
Date	Start Time	Measured Noise Level (dBA)		
		LA90	LAeq	LAmx
14/09/2015	13:23:35	52	54	66

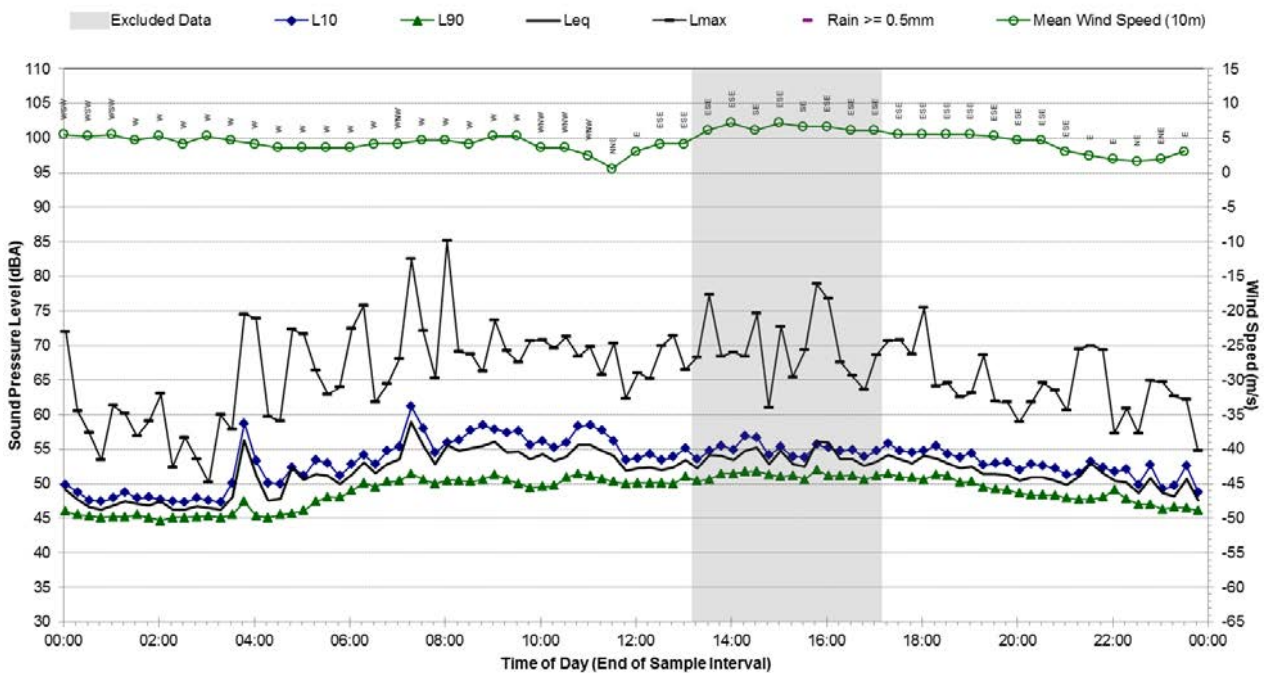
Statistical Ambient Noise Levels

B.08 - Tuesday, 15 September 2015

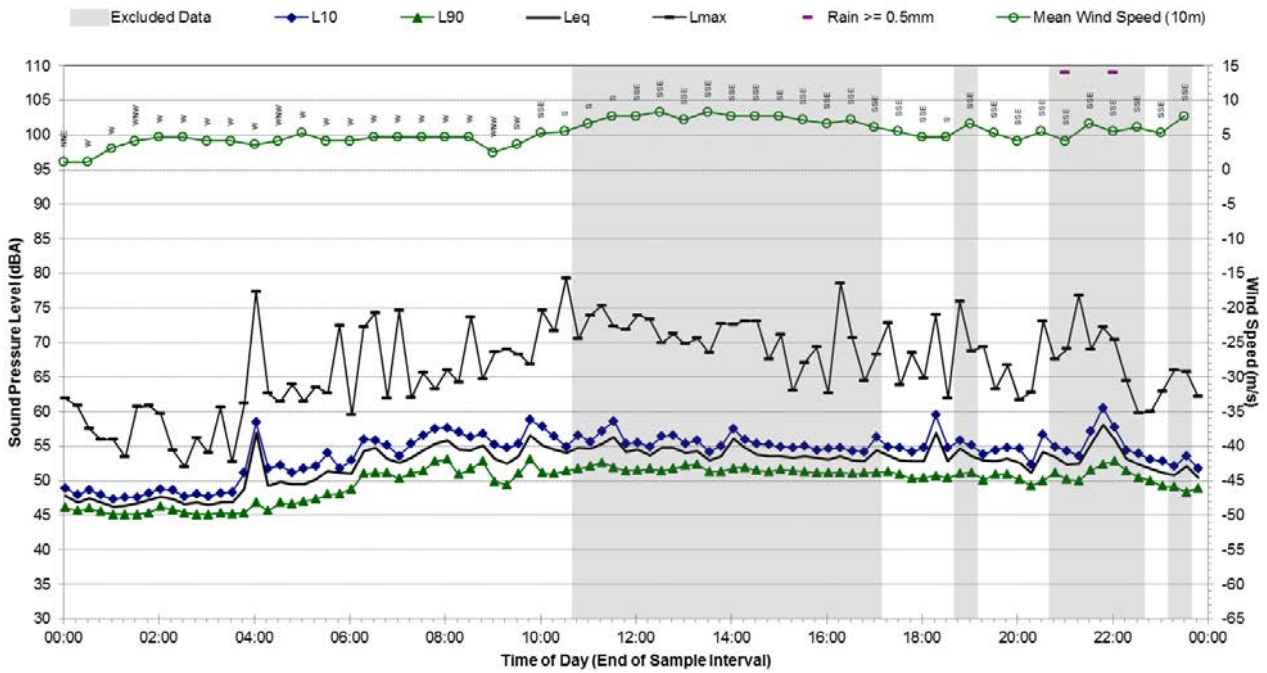


Statistical Ambient Noise Levels

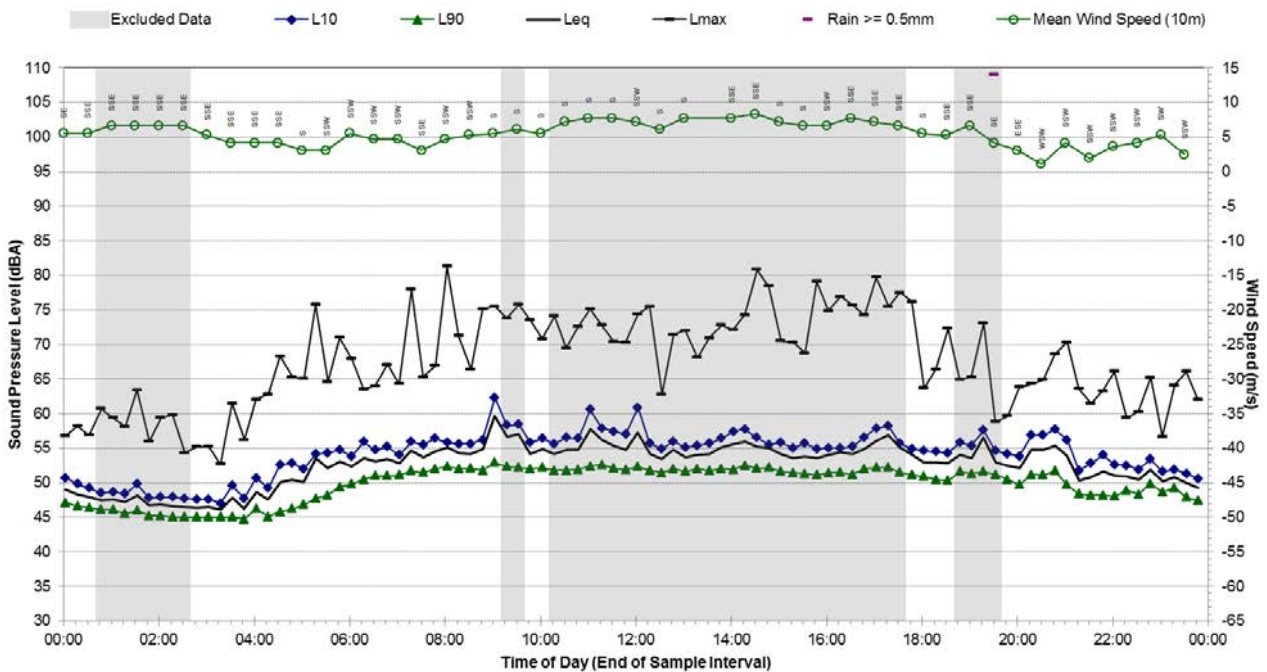
B.08 - Wednesday, 16 September 2015



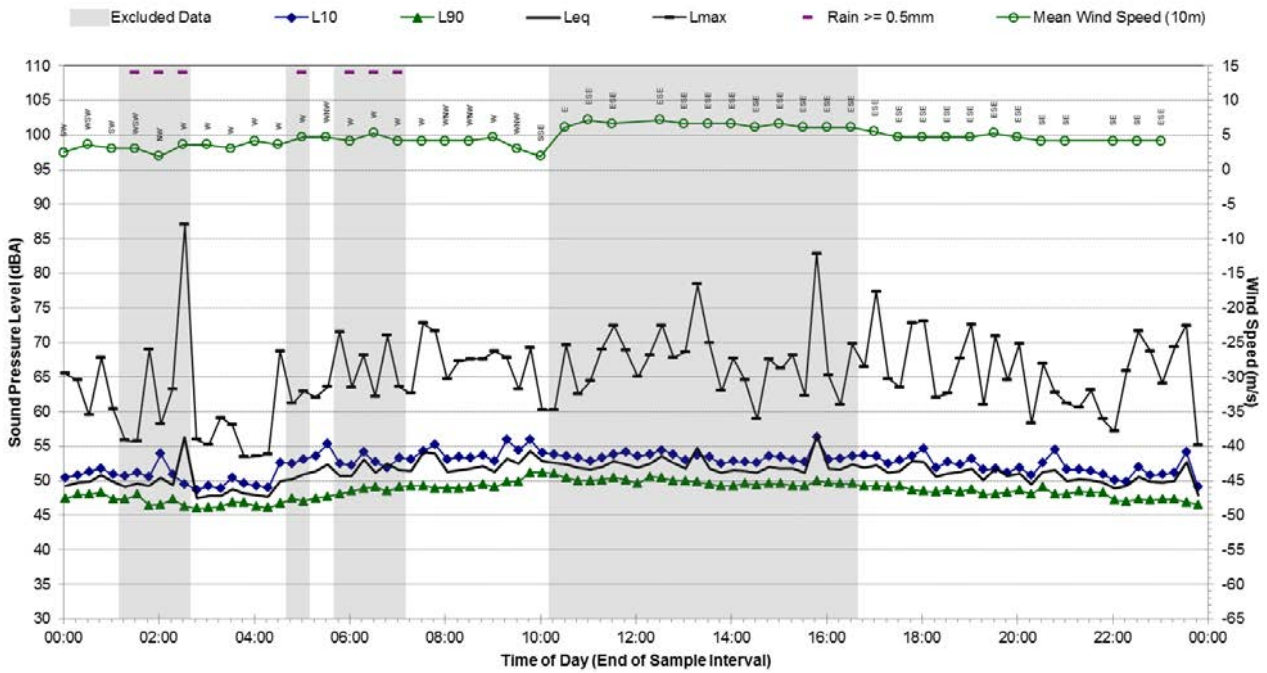
Statistical Ambient Noise Levels
B.08 - Thursday, 17 September 2015



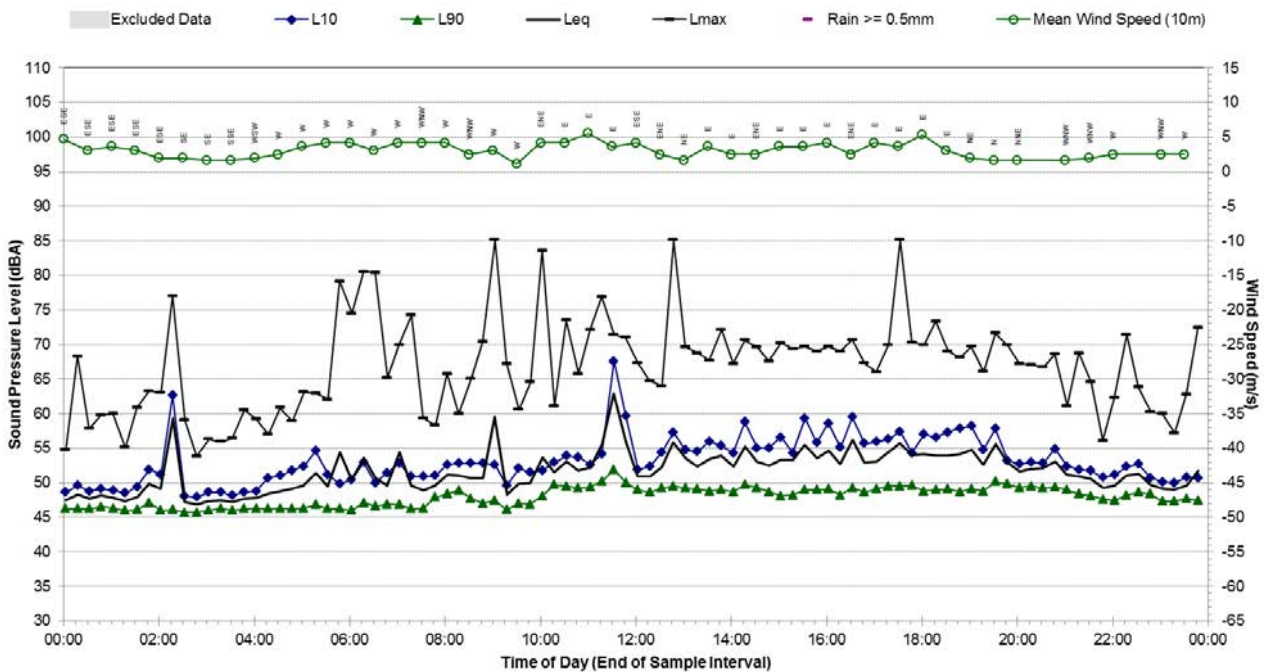
Statistical Ambient Noise Levels
B.08 - Friday, 18 September 2015



Statistical Ambient Noise Levels B.08 - Saturday, 19 September 2015

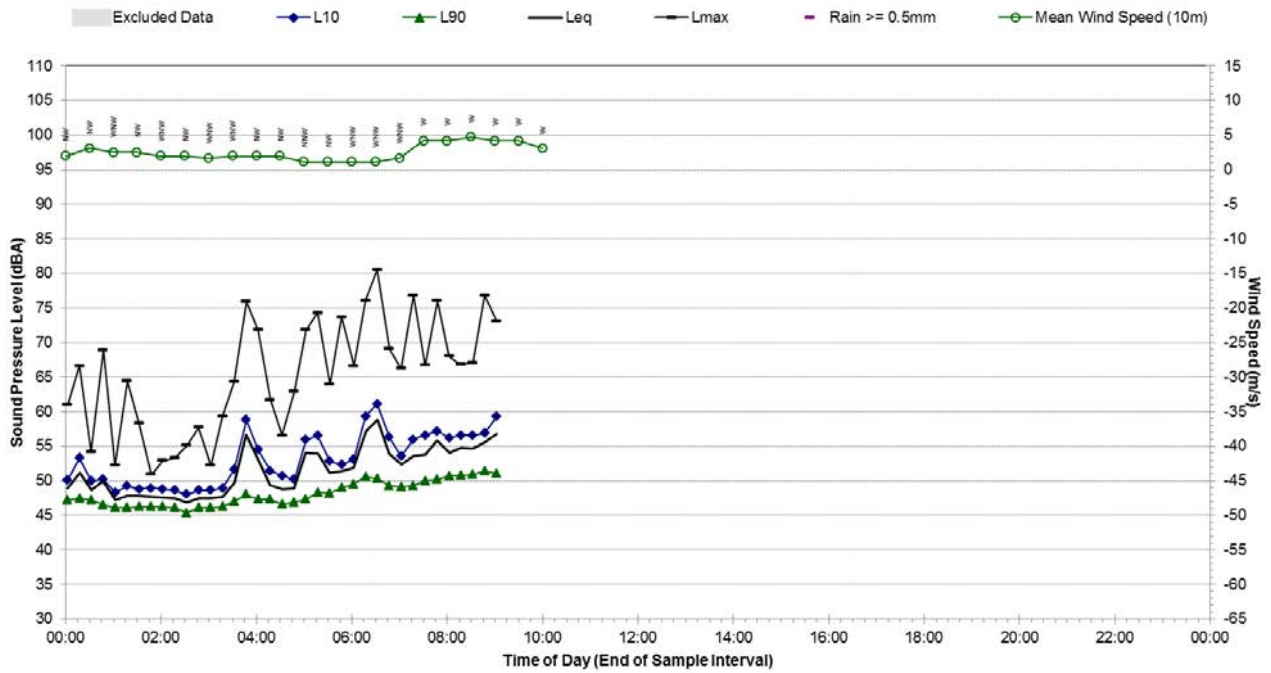


Statistical Ambient Noise Levels B.08 - Sunday, 20 September 2015



Statistical Ambient Noise Levels

B.08 - Monday, 21 September 2015



Background Noise Monitoring Results – B.09

Noise Monitoring Location: B.09	Map of Noise Monitoring Location
--	---


Noise Monitoring Address: 101 Chalmers Street, Chippendale 2008 (Railway Institute)

Logger Device Type: Svantek 957

Logger Serial No: 23244

Ambient noise logger deployed at the front of the Railway Institute at 101 Chalmers Street, Chippendale. Logger located beside a tree and a small carpark.

Attended noise measurements indicate that the ambient noise environment at this location is significantly dominated by road traffic noise from Chalmers Street with a bus stop approximately 10 meters from the location. Passing pedestrians and rail traffic noise from Central Station also include regular contribution to the noise levels captured at this location. The LA90 background noise levels result from the observed “city hum” which is a feature of the Sydney CBD.



Ambient Noise Logging Results – INP Defined Time Periods	Photo of Noise Monitoring Location
---	---

Monitoring Period	Noise Level (dBA)			
	RBL	LAeq	L10	L1
Daytime	56	68	71	77
Evening	53	66	69	75
Night-time	45	64	67	72

Attended Noise Measurement Results

Date	Start Time	Measured Noise Level (dBA)		
		LA90	LAeq	LAmx
18/09/2015	10:52:48	65	71	87



Appendix B.09

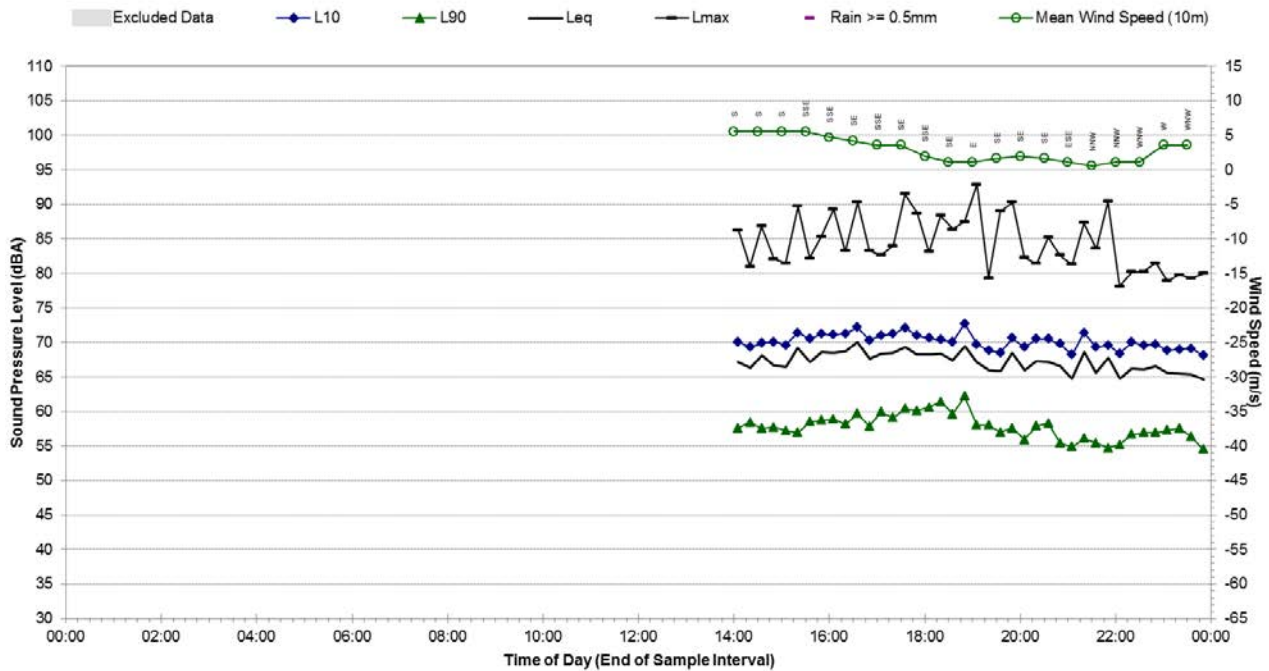
Report 610.14718

Page 69 of 204

Background Noise Monitoring Results – B.09

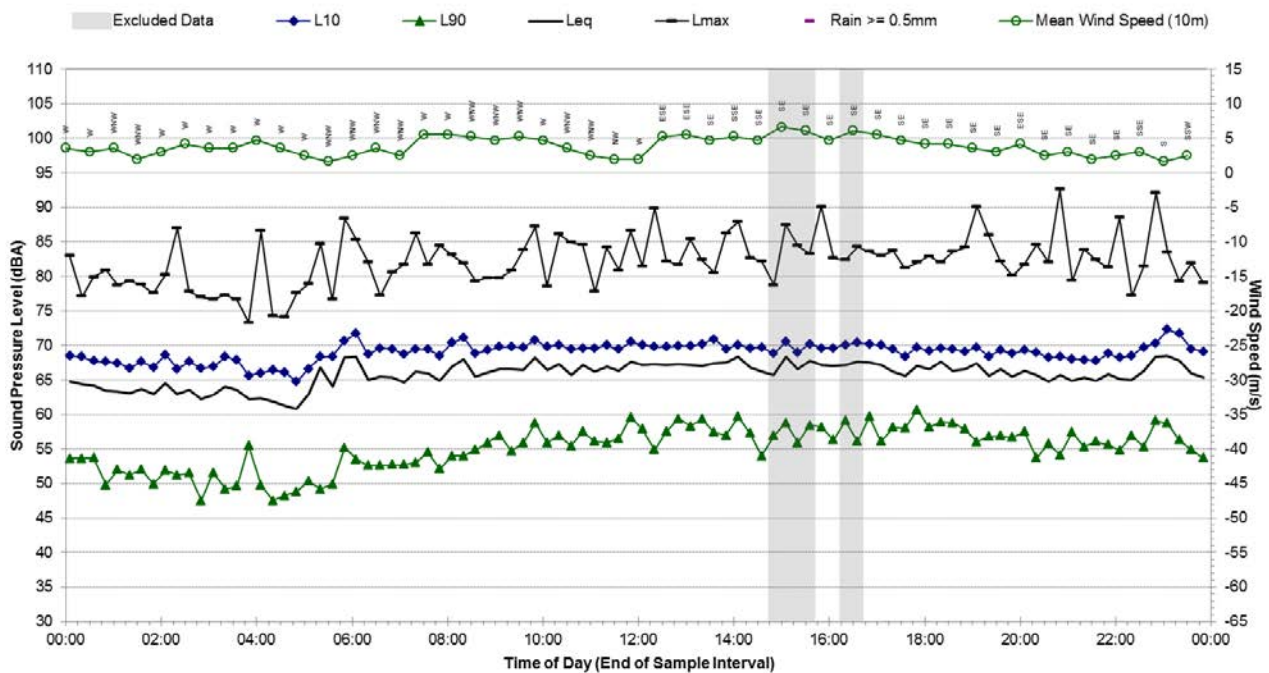
Statistical Ambient Noise Levels

B.09 - Friday, 4 September 2015

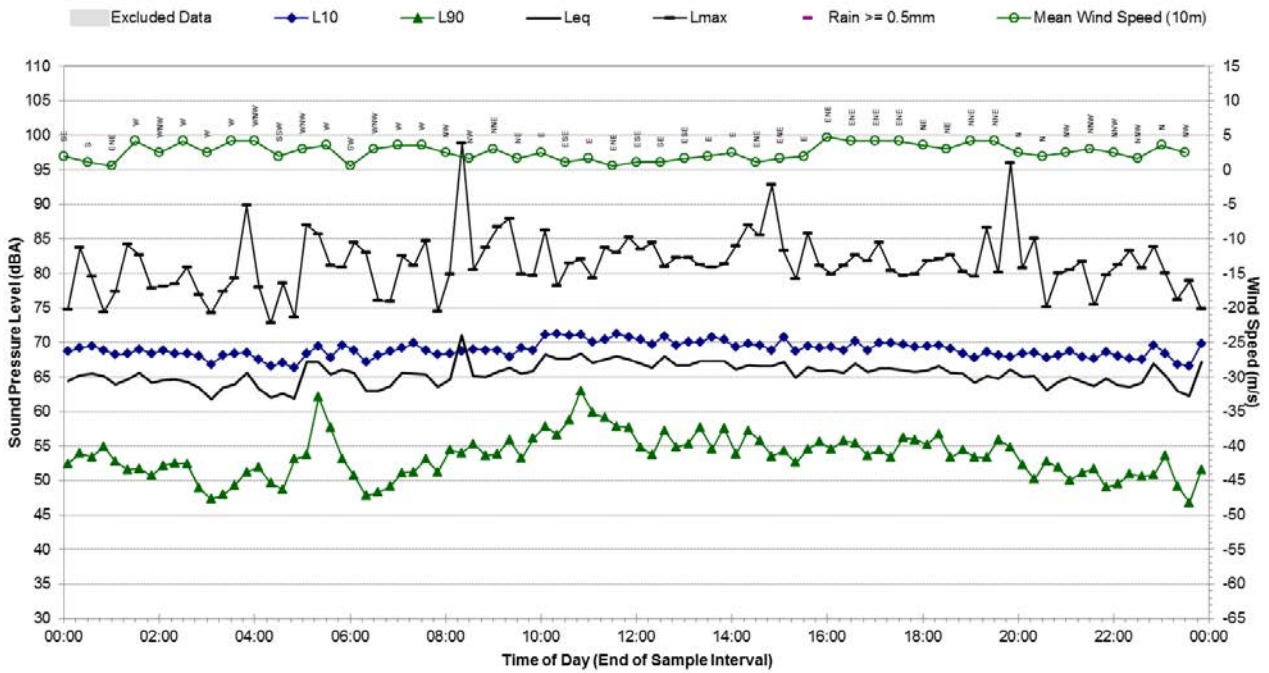


Statistical Ambient Noise Levels

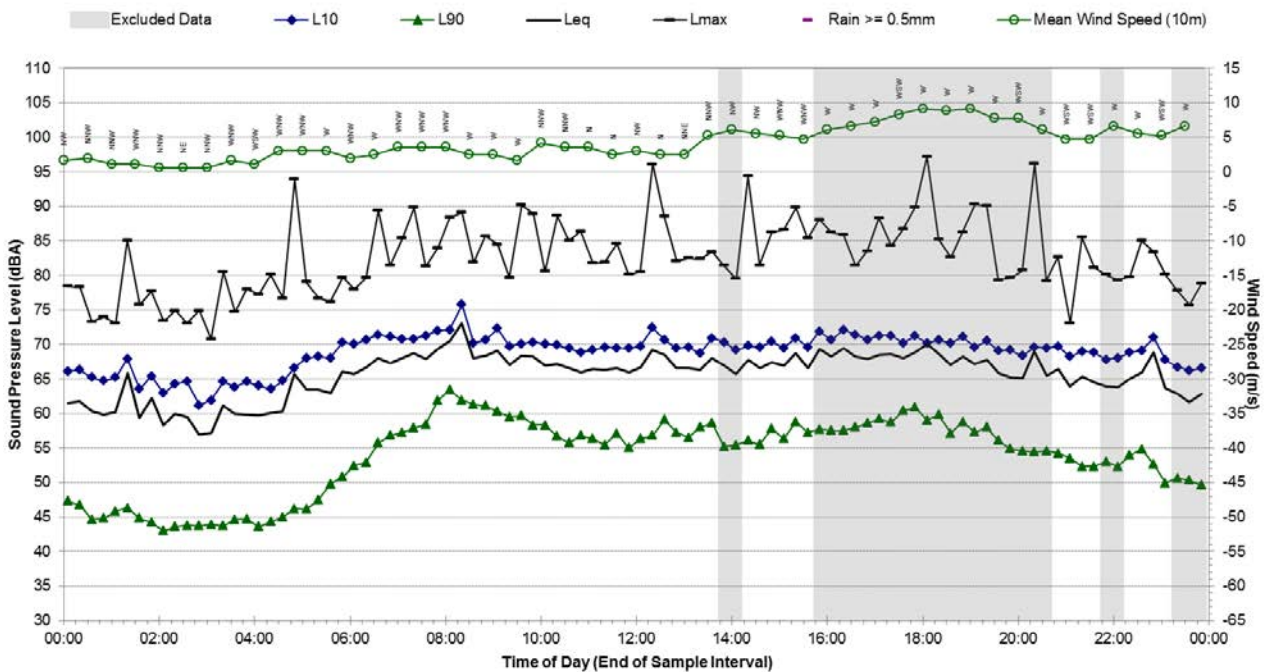
B.09 - Saturday, 5 September 2015



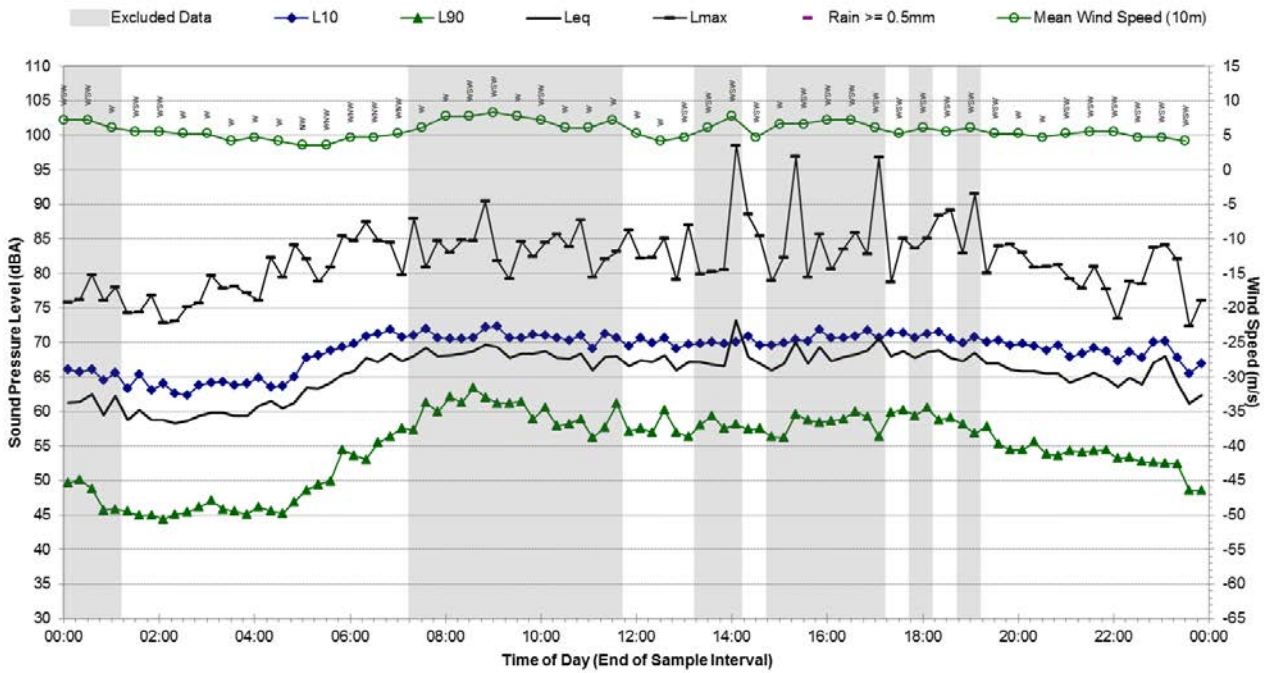
Statistical Ambient Noise Levels B.09 - Sunday, 6 September 2015



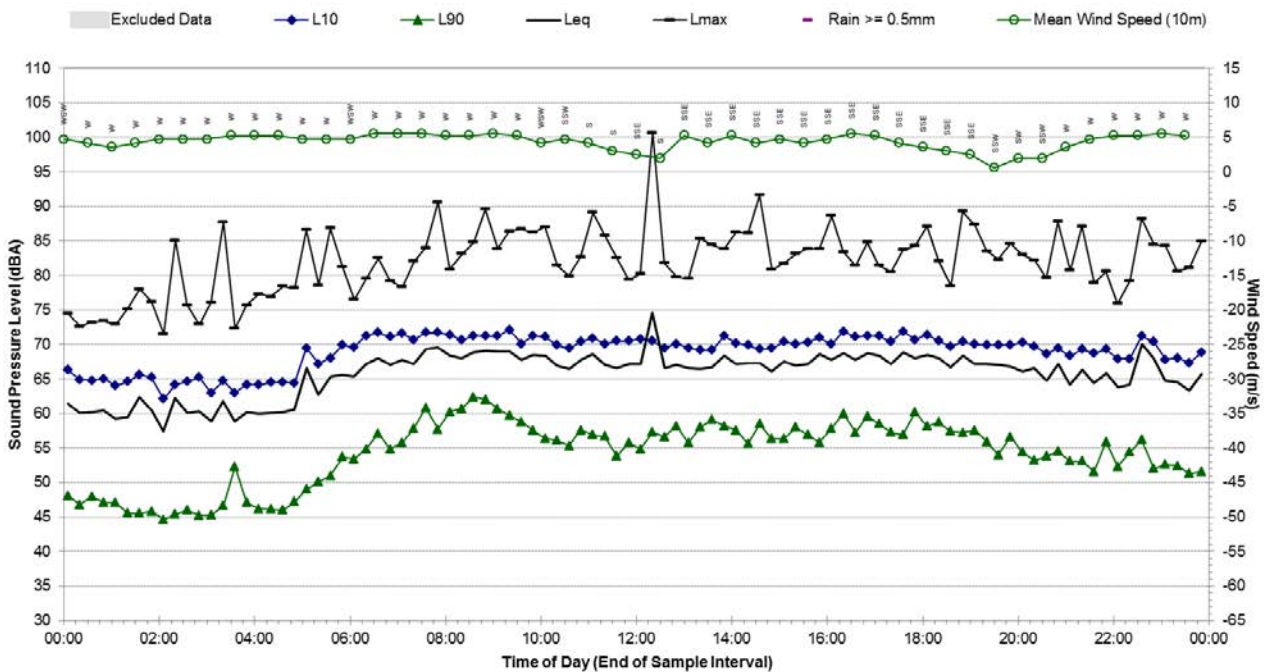
Statistical Ambient Noise Levels B.09 - Monday, 7 September 2015



**Statistical Ambient Noise Levels
B.09 - Tuesday, 8 September 2015**

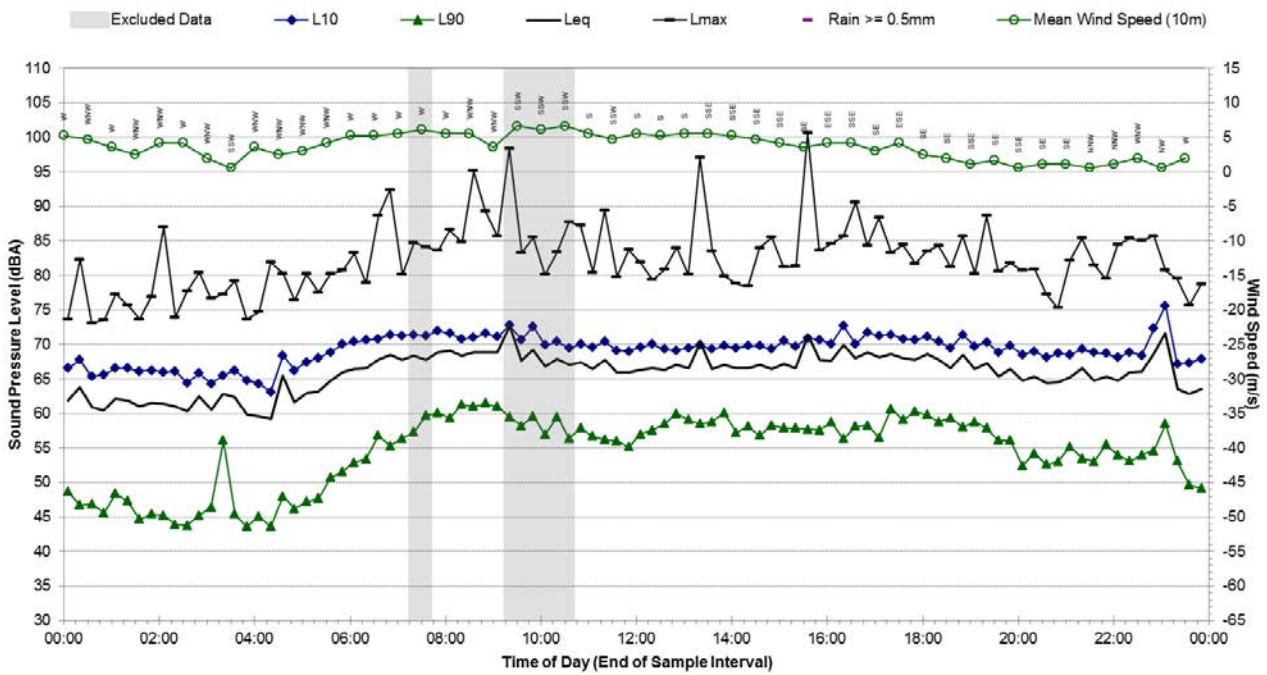


**Statistical Ambient Noise Levels
B.09 - Wednesday, 9 September 2015**



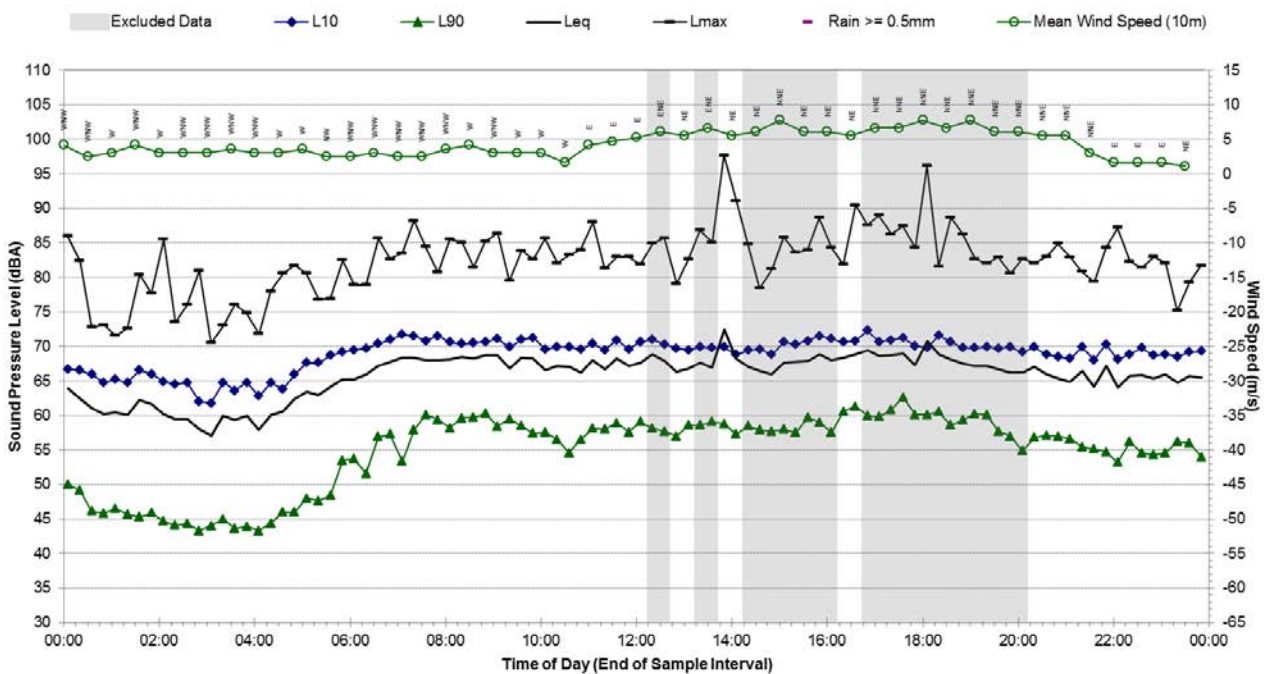
Statistical Ambient Noise Levels

B.09 - Thursday, 10 September 2015

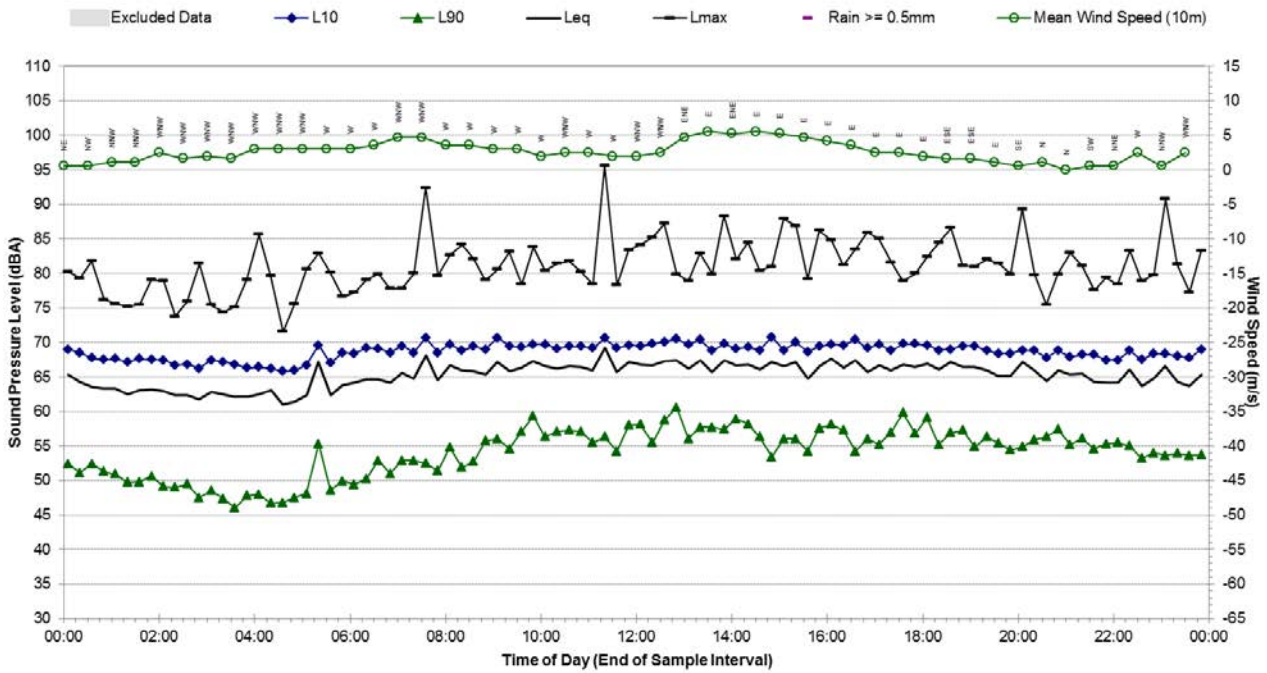


Statistical Ambient Noise Levels

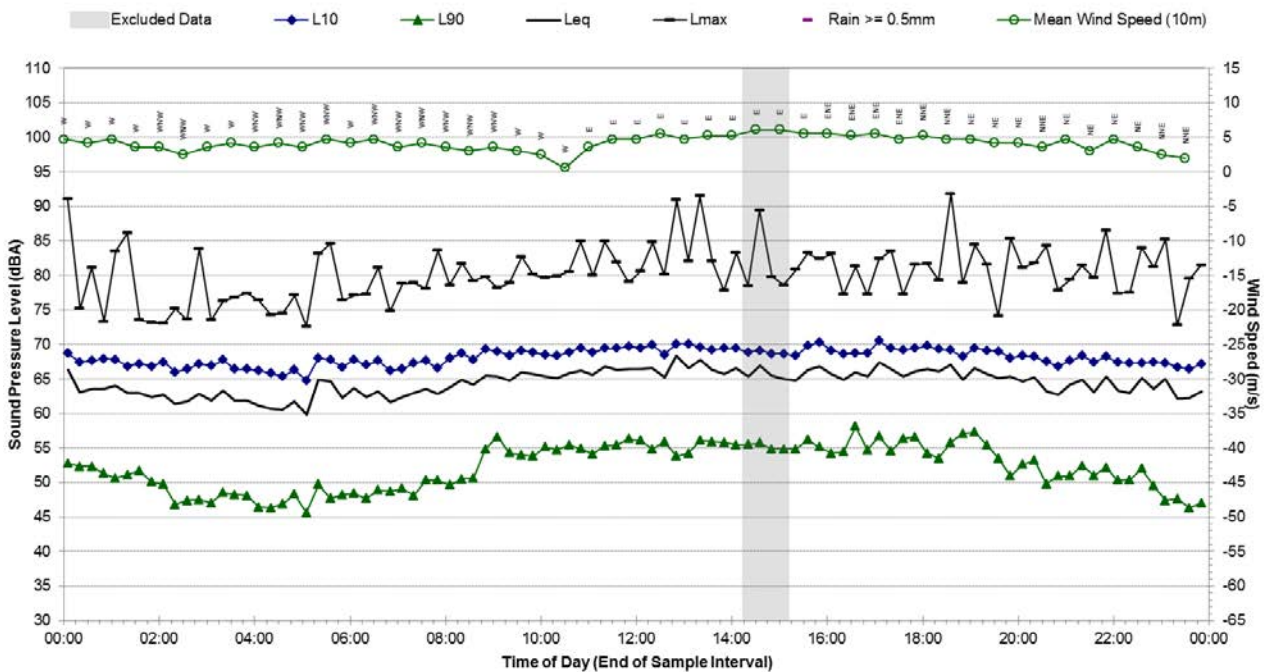
B.09 - Friday, 11 September 2015



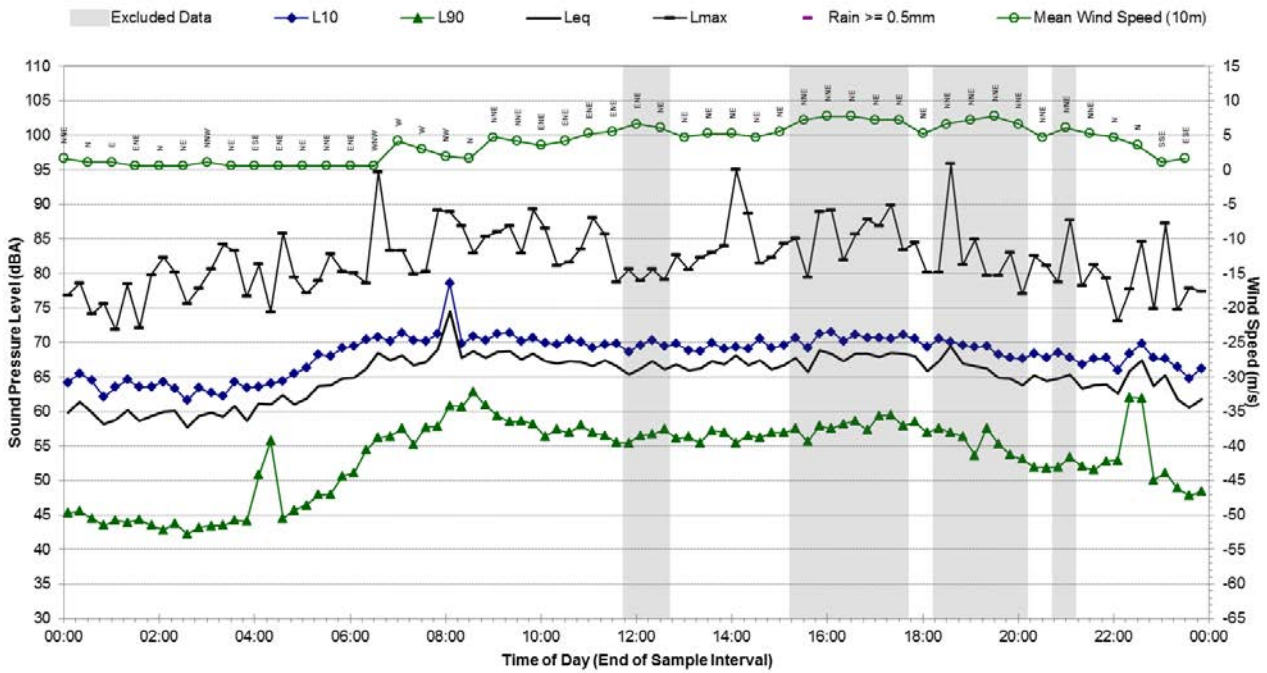
Statistical Ambient Noise Levels B.09 - Saturday, 12 September 2015



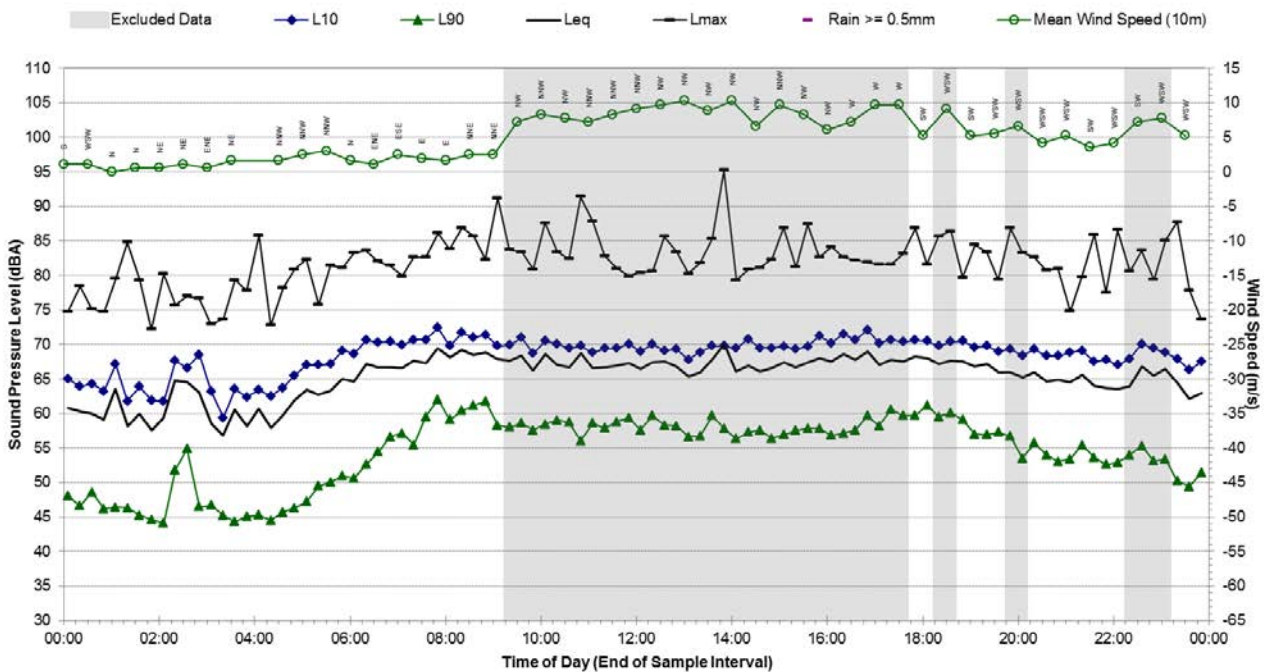
Statistical Ambient Noise Levels B.09 - Sunday, 13 September 2015



Statistical Ambient Noise Levels B.09 - Monday, 14 September 2015

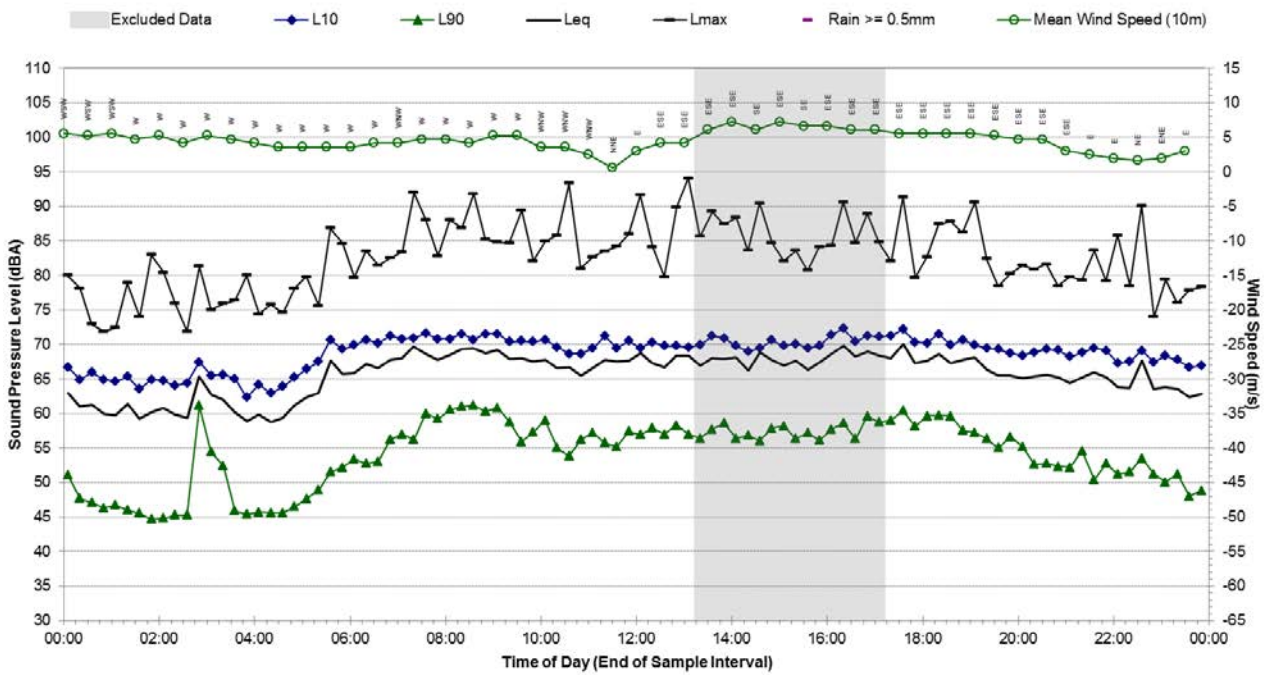


Statistical Ambient Noise Levels B.09 - Tuesday, 15 September 2015



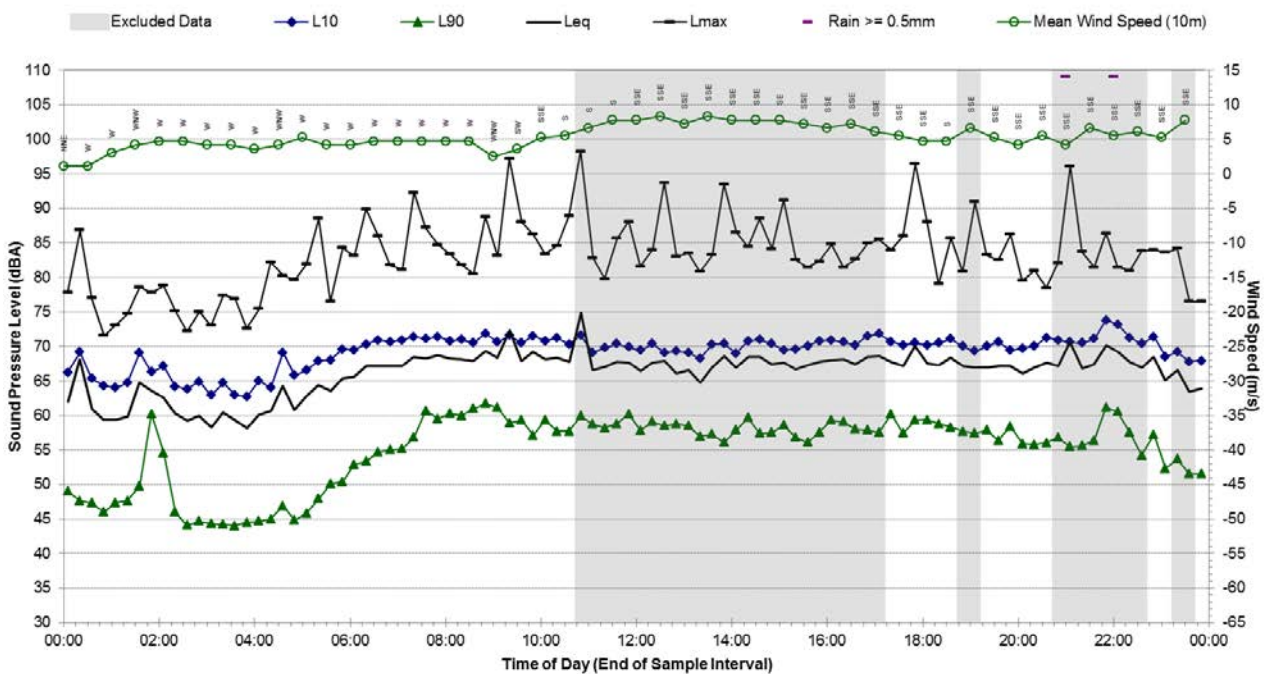
Statistical Ambient Noise Levels

B.09 - Wednesday, 16 September 2015



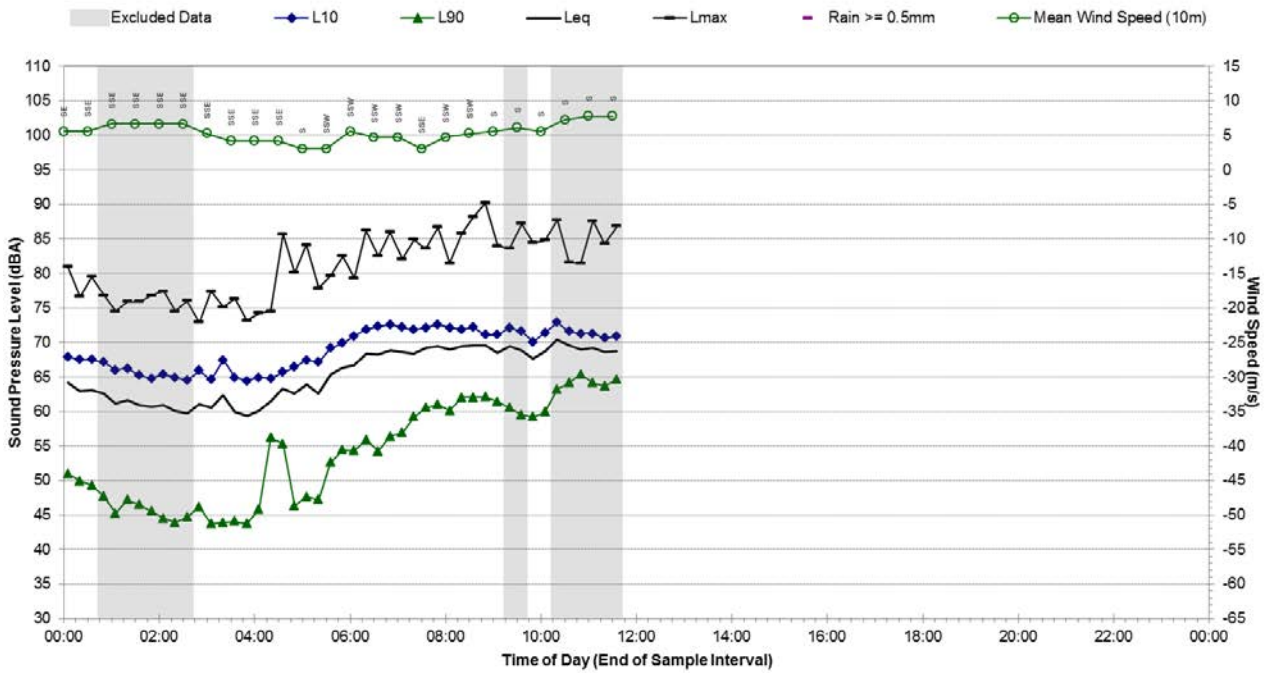
Statistical Ambient Noise Levels

B.09 - Thursday, 17 September 2015



Statistical Ambient Noise Levels

B.09 - Friday, 18 September 2015



Noise Monitoring Location: B.10 **Map of Noise Monitoring Location**

Noise Monitoring Address: 8/10 Lee Street, Sydney 2000 (YHA Railway Square)

Logger Device Type: Svantek 957
 Logger Serial No: 20667

Ambient noise logger deployed beside the YHA Railway Square dormitories which lie directly adjacent to the Central Station railway tracks. Logger positioned away from hostel patrons on top of lockers, and this location offers a direct line of sight to neighbouring railway tracks.

Attended noise measurements at this location and its surrounds indicate that the ambient noise environment at this location is significantly dominated by rail traffic noise from inbound and outbound trains, particularly the CountryLink trains that service the nearest track. Marginal increase in both LA90 (background) and LAeq are noted during these events. Passing hostel patrons also contributed to the LAeq and LAmax noise levels captured at this location. The overall LA90 background results are attributed to an observed “city hum” which is a feature of the Sydney CBD.



Ambient Noise Logging Results – INP Defined Time Periods **Photo of Noise Monitoring Location**

Monitoring Period	Noise Level (dBA)			
	RBL	LAeq	L10	L1
Daytime	51	65	58	66
Evening	50	64	58	64
Night-time	49	62	53	61

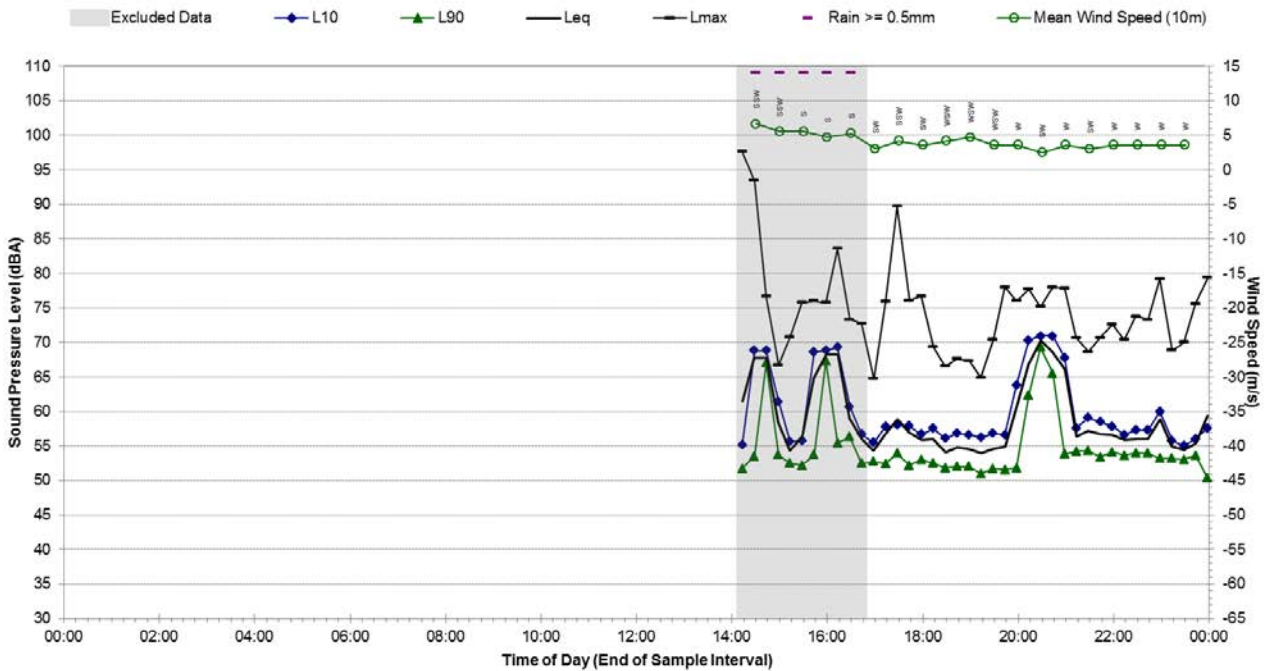


Attended Noise Measurement Results

Date	Start Time	Measured Noise Level (dBA)		
		LA90	LAeq	LAmax
19/06/2015	14:01:41	52	55	76

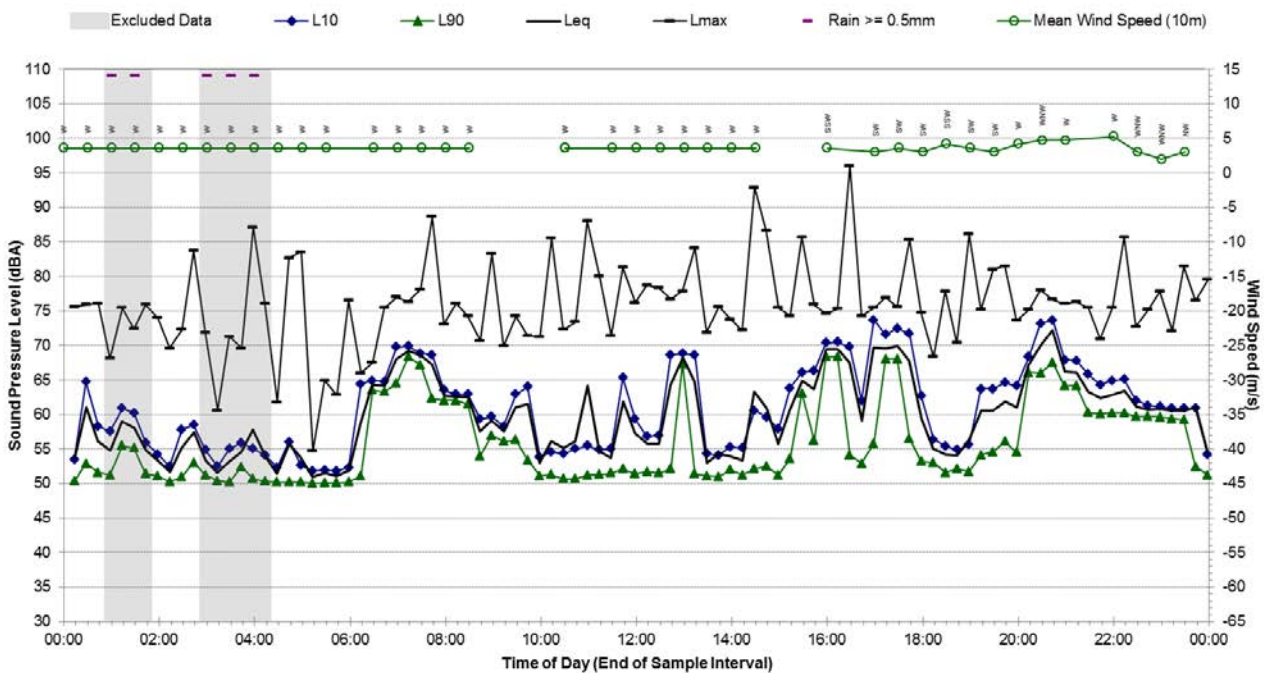
Statistical Ambient Noise Levels

B.10 - Friday, 19 June 2015

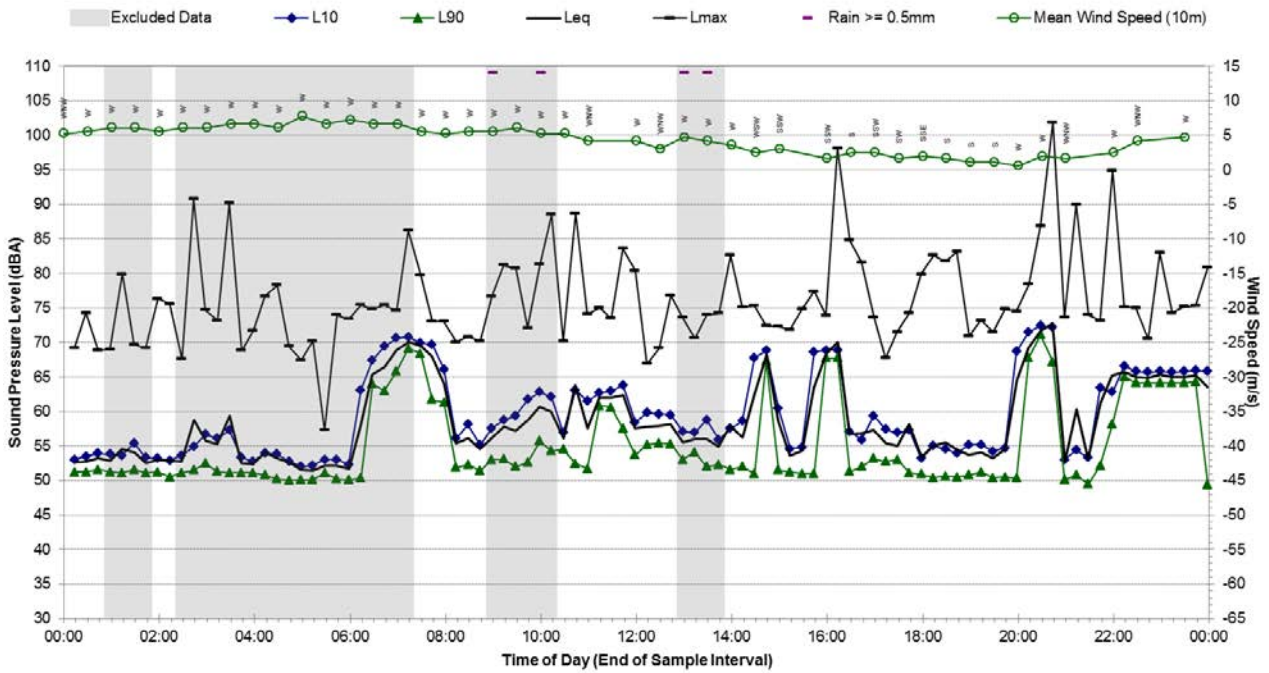


Statistical Ambient Noise Levels

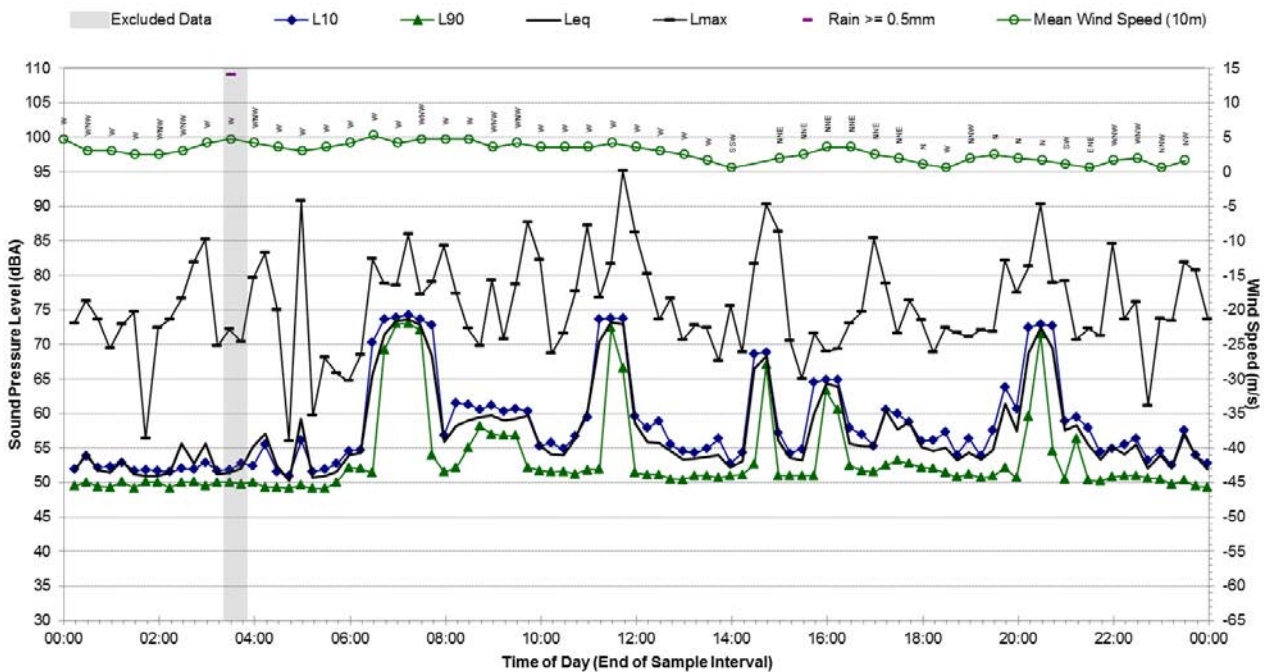
B.10 - Saturday, 20 June 2015



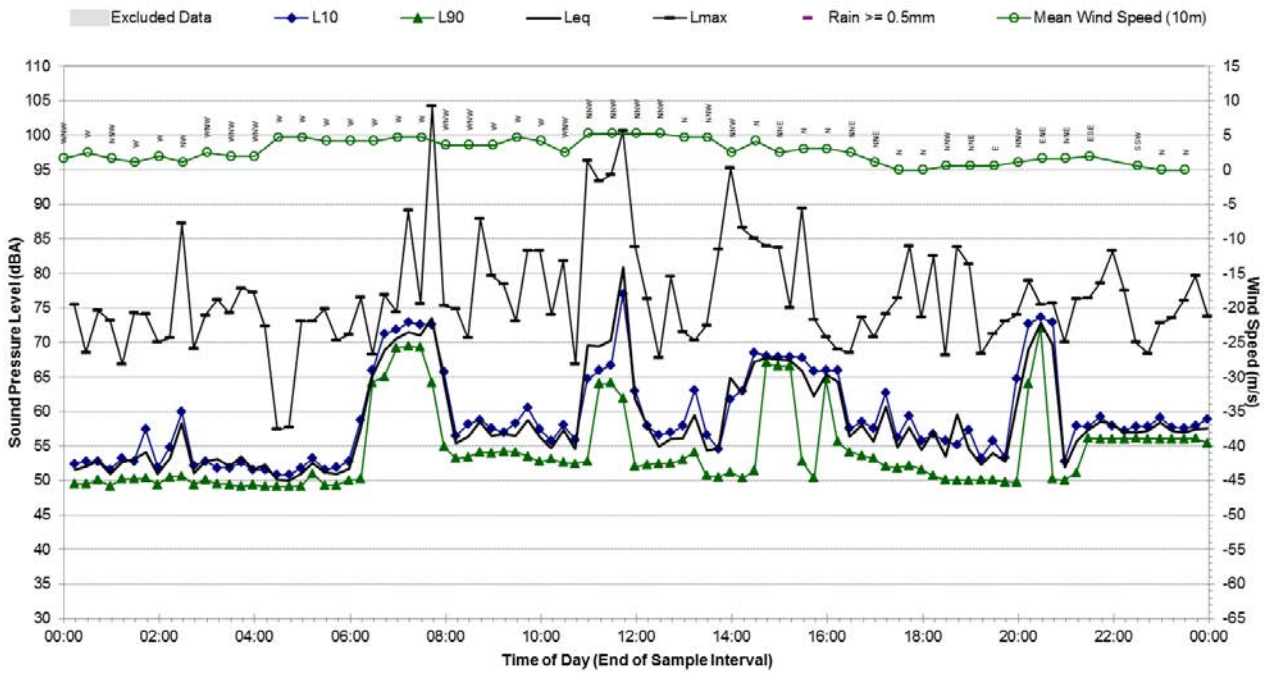
Statistical Ambient Noise Levels B.10 - Sunday, 21 June 2015



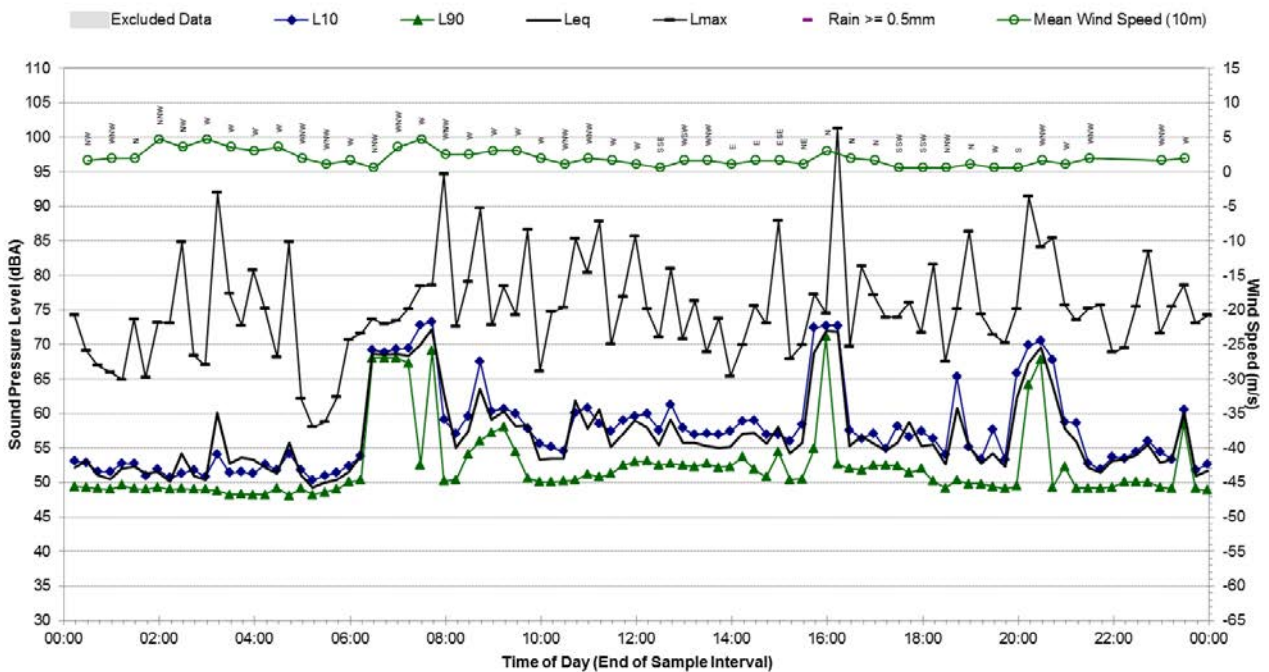
Statistical Ambient Noise Levels B.10 - Monday, 22 June 2015



Statistical Ambient Noise Levels
B.10 - Tuesday, 23 June 2015

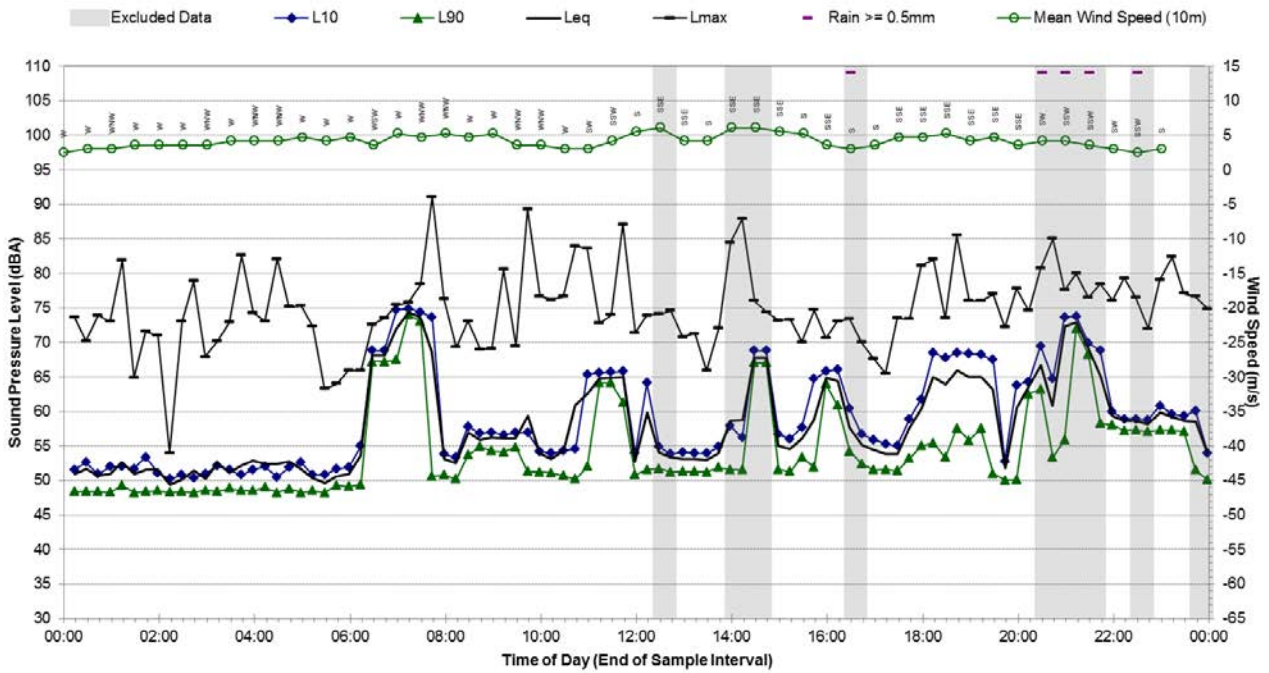


Statistical Ambient Noise Levels
B.10 - Wednesday, 24 June 2015



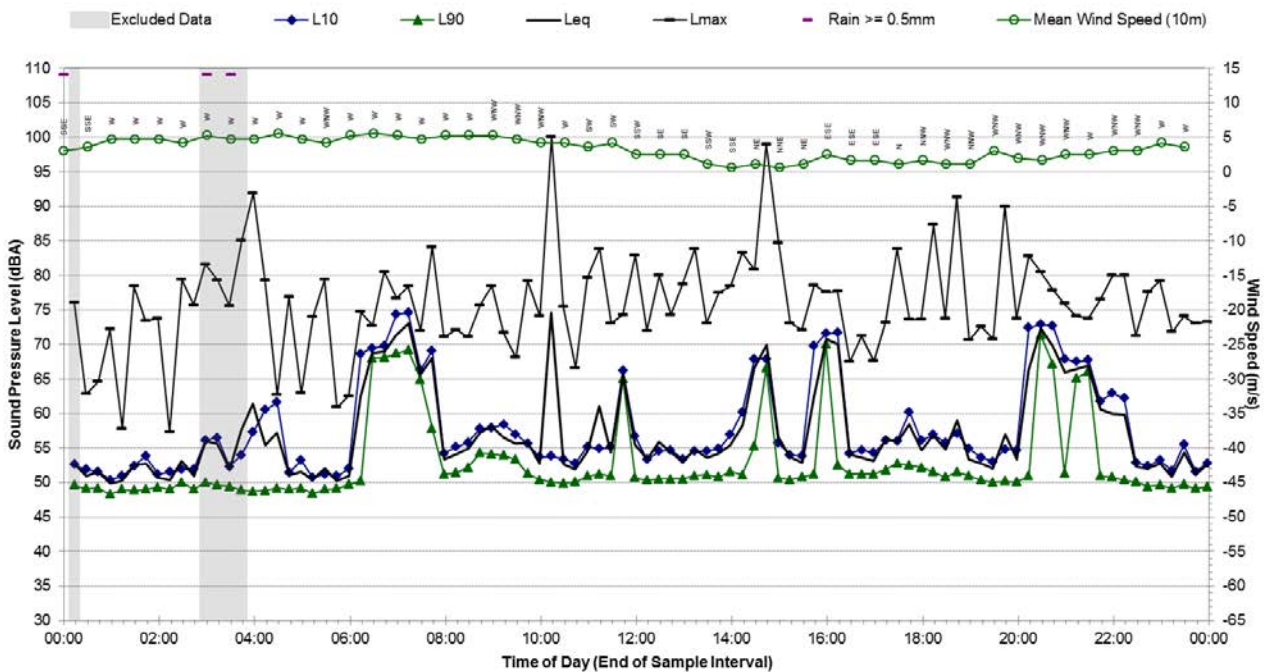
Statistical Ambient Noise Levels

B.10 - Thursday, 25 June 2015

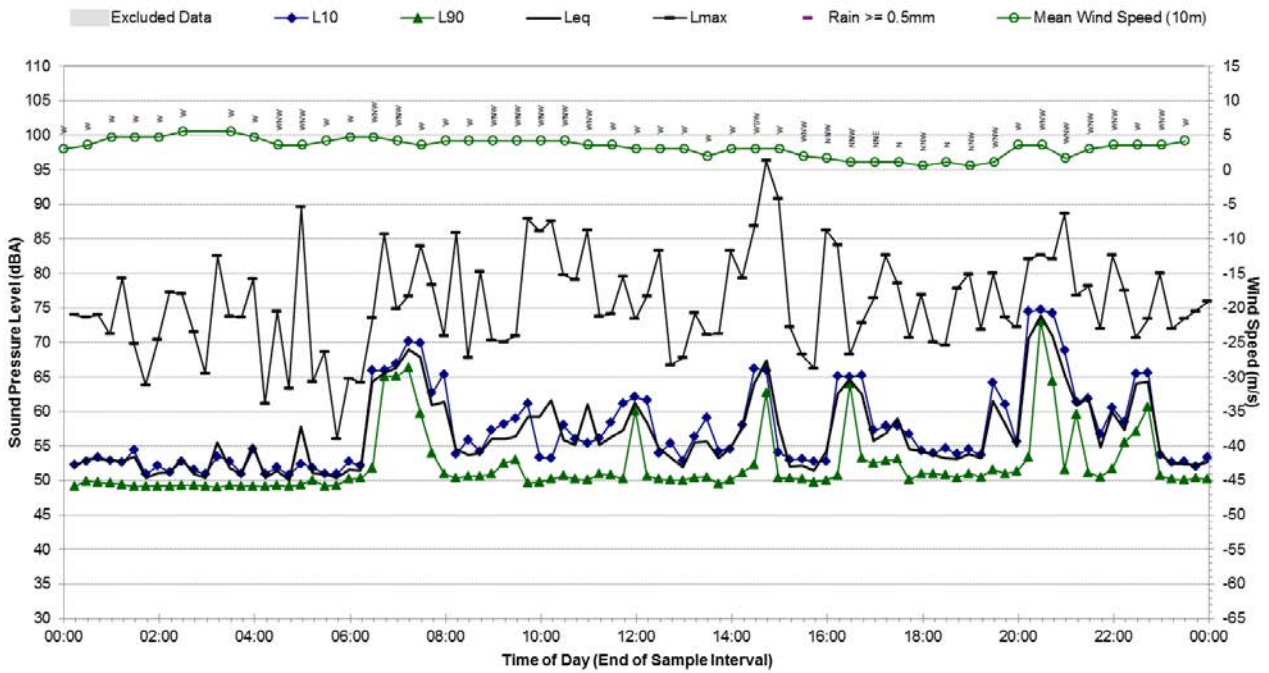


Statistical Ambient Noise Levels

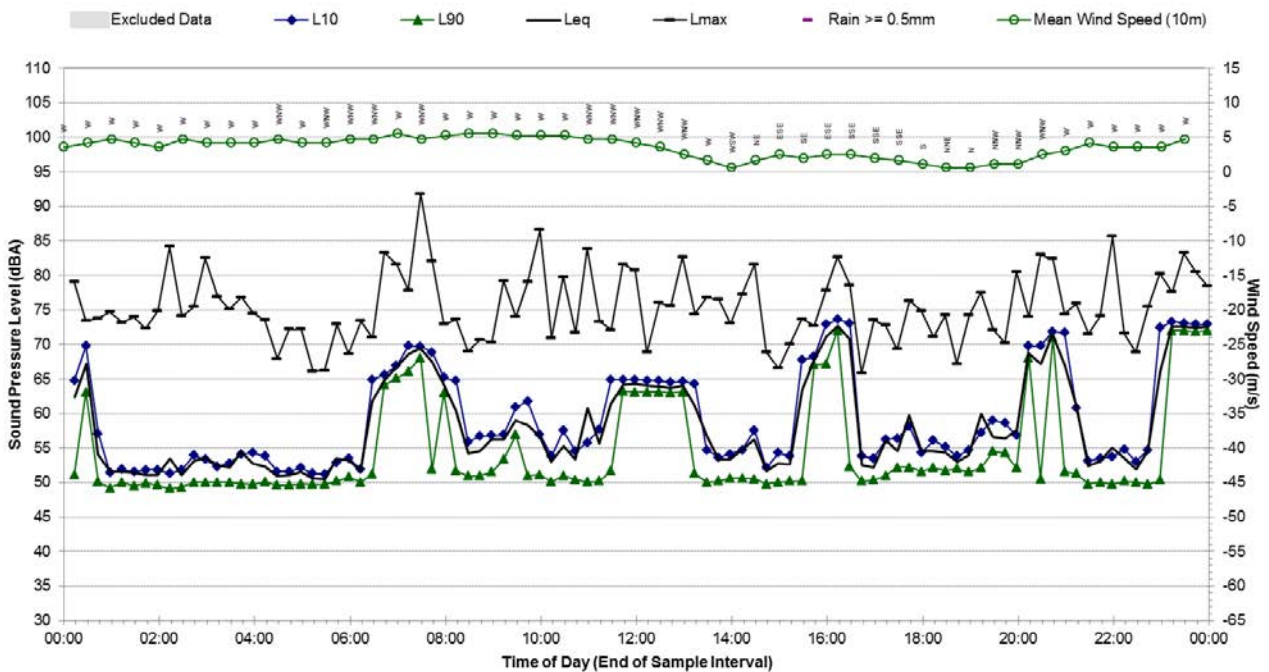
B.10 - Friday, 26 June 2015



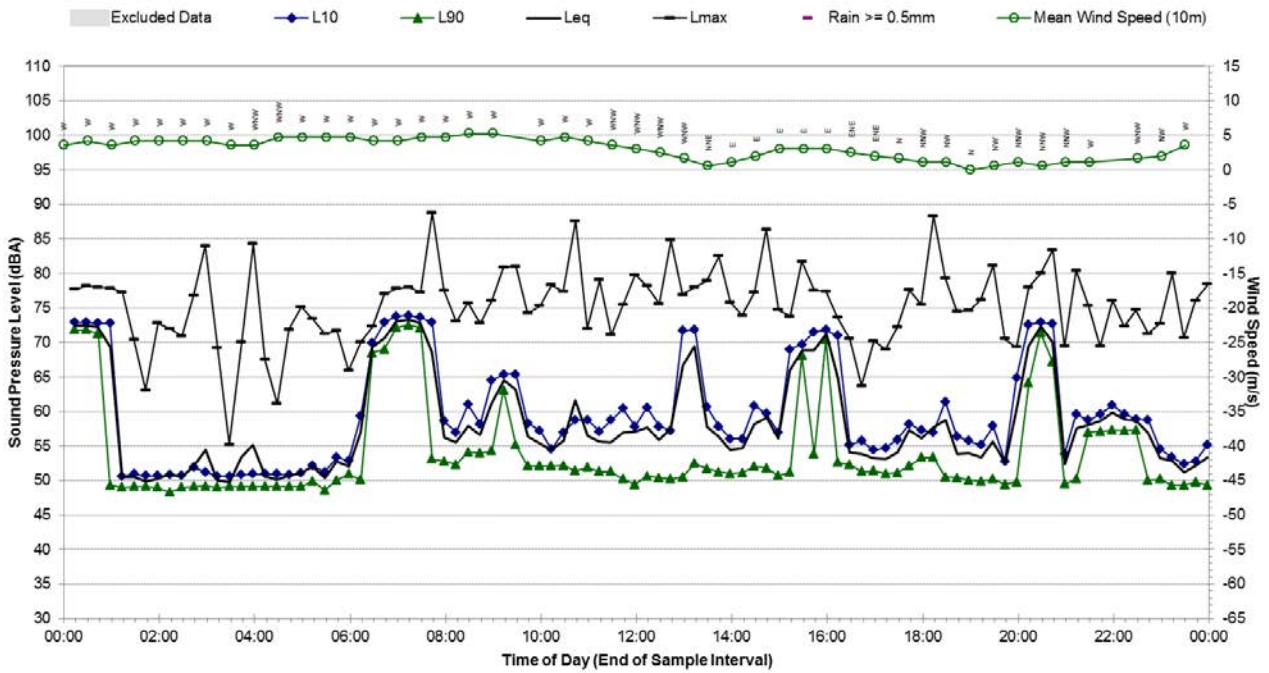
Statistical Ambient Noise Levels B.10 - Saturday, 27 June 2015



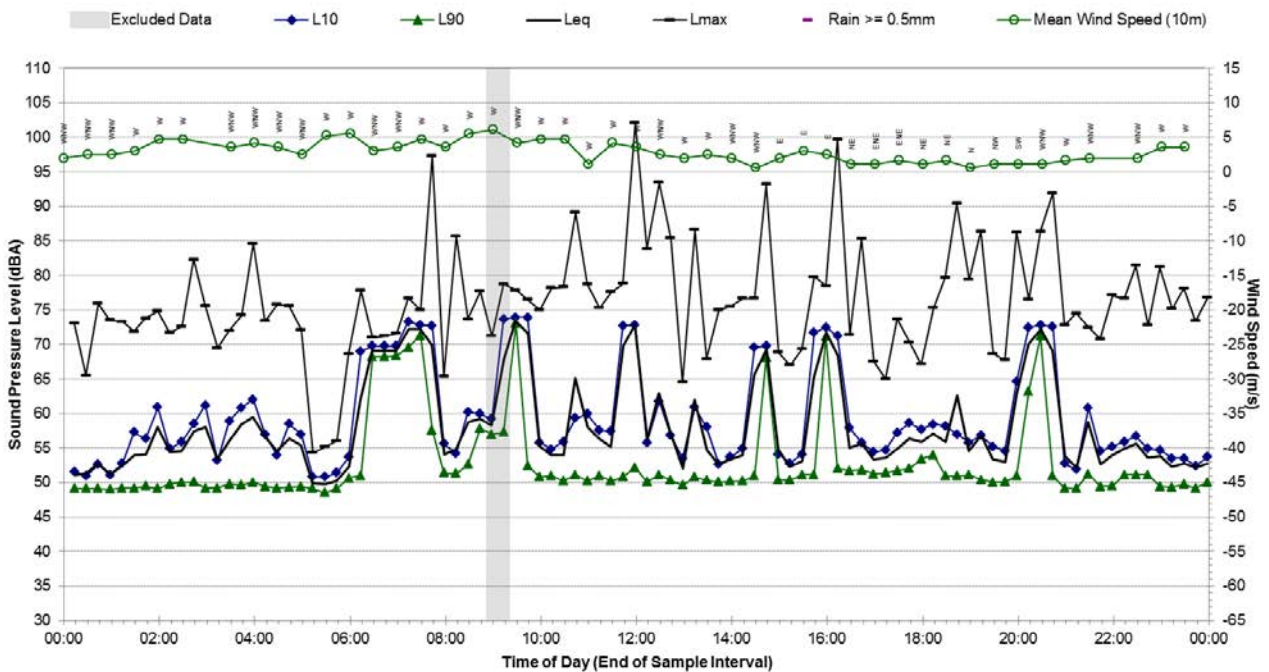
Statistical Ambient Noise Levels B.10 - Sunday, 28 June 2015



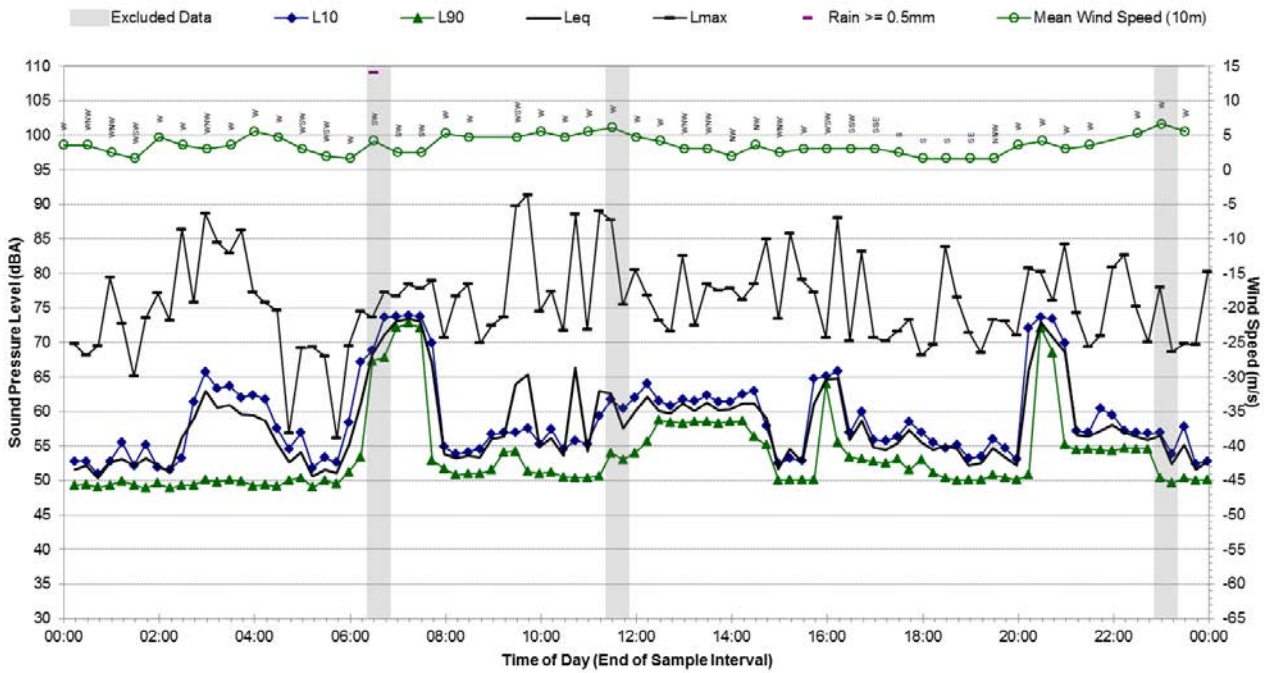
Statistical Ambient Noise Levels B.10 - Monday, 29 June 2015



Statistical Ambient Noise Levels B.10 - Tuesday, 30 June 2015



Statistical Ambient Noise Levels B.10 - Wednesday, 1 July 2015



Statistical Ambient Noise Levels B.10 - Thursday, 2 July 2015

